







Attachment ED16 - Q4c
 Sycamore to Peñasquitos
 230kV Transmission Line
 Project


**Revised Project
 Disturbance Comparison
 Map**

Rev. July 2015

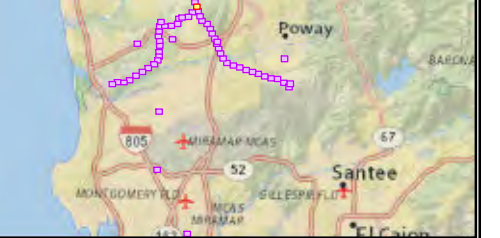
-  Revised Impacts
-  Admin DEIR Impacts

SDG&E is providing this map with the understanding that the map is not survey grade. Certain technology used under license from AT&T Intellectual Property I, L.P. Copyright ©1998 – 2007 AT&T Intellectual Property 1, L.P. All Rights Reserved.

 7/17/2015

0 100 200 300 Feet



Sources: SDG&E, 2015; TRC, 2015; Source: Esri, DigitalGlobe, GeoEye, Earthstar Geographics, CNES/Airbus DS, USDA, USGS, AEX, Getmapping, Aerogrid, IGN, IGP, swisstopo, and the GIS User Community
 Content may not reflect National Geographic's current map policy. Sources: National Geographic, Esri, DeLorme, HERE, UNEP-WCMC, USGS, NASA, ESA, METI, NRCAN, GEBCO, NOAA, increment P Corp.

G:\SDGE_S\2\PO\air\116861\SDGE_Summit\SDGE_S\2\PO\air\116861\SDGE_S\2\PO\air\116861_VegReg_ED16_Q4c.mxd