Volume 2: Appendices

SOUTHERN CALIFORNIA EDISON'S SAN JOAQUIN CROSS VALLEY LOOP 220 KV TRANSMISSION LINE PROJECT

CPUC A.08-05-039
SCH #: 2008081090

Final Environmental Impact Report
(Response to Comments)

Prepared for:
California Public Utilities Commission

February 2010

ESA

Volume 2: Appendices

SOUTHERN CALIFORNIA EDISON'S SAN JOAQUIN CROSS VALLEY LOOP 220 KV TRANSMISSION LINE PROJECT

CPUC A.08-05-039
SCH #: 2008081090

Final Environmental Impact Report
(Response to Comments)

Prepared for:
California Public Utilities Commission
505 Van Ness Avenue
San Francisco, CA 94102

February 2010

225 Bush Street
Suite 1700
San Francisco, CA 94104
415.896.0000
www.esassoc.com

Los Angeles

Oakland

Olympia

Petaluma

Portland

Sacramento

San Diego

Seattle

Tampa

Woodland Hills

207584.01

ESA

TABLE OF CONTENTS

SCE's San Joaquin Cross Valley Loop Transmission Project, (A.08-05-039) Final Environmental Impact Report (Response to Comments)

Page

Volume 1 (*bound separately*)

1. **Introduction**
2. **Introduction to Comments and Responses**
3. **Comment Letters and Public Meeting Transcript**
4. **Master Responses**
5. **Responses to Organizations**
6. **Responses to Individual Comments**
7. **Responses to Public Meeting Comments**
8. **Revisions to the Draft EIR**
9. **Agencies, Organizations, and Persons that Received the Final EIR**

Volume 2

Appendices

A.	Notice of Availability	A-1
B.	Draft EIR Newspaper Legal Advertisements	B-1
C.	CPUC Project website	C-1
D.	Public Meeting Sign-in Sheets	D-1
E.	Public Meeting Presentation	E-1
F.	Comment Letters Received After the Scoping Period and Prior to Draft EIR Publication	F-1
G.	Revisions to Draft EIR Section 4.2, Agricultural Resources	G-1
H.	Mitigation Monitoring, Reporting, and Compliance Program	H-1
I.	Parcel Land Use Analysis	I-1
J.	Certificate of Service	J-1

APPENDIX A

Notice of Availability

THIS PAGE INTENTIONALLY LEFT BLANK

STATE OF CALIFORNIA **ARNOLD SCHWARZENEGGER, Governor**

PUBLIC UTILITIES COMMISSION
505 VAN NESS AVENUE
SAN FRANCISCO, CA 94102-3298

To: **State Clearinghouse, Responsible and Trustee Agencies, Property Owners & Interested Parties**

From: **Jensen Uchida, Environmental Project Manager**

Subject: **NOTICE OF AVAILABILITY OF A DRAFT ENVIRONMENTAL IMPACT REPORT (DRAFT EIR) AND PUBLIC MEETING:**
San Joaquin Cross Valley Loop Transmission Project (A.08-05-039)
SCH No. 2008081090

Date: **June 16, 2009**

The California Public Utilities Commission (CPUC) has prepared a Draft Environmental Impact Report (Draft EIR) under the California Environmental Quality Act (CEQA) for consideration of Southern California Edison's (SCE) application to construct, operate and maintain the San Joaquin Cross Valley Loop Transmission Project (A.08-05-039). The Draft EIR details the Proposed Project, evaluates and describes the potential environmental impacts associated with the construction, operation and maintenance of the Proposed Project, identifies those impacts that could be significant, and presents mitigation measures which, if adopted by the CPUC or other responsible agencies, could avoid or minimize these impacts. The Draft EIR also evaluates alternatives to the Proposed Project, including the No Project Alternative, as required by CEQA.

Description of the Proposed Project.
The Proposed Project is located in Tulare County including portions of the cities of Visalia and Farmersville, the community of Lemon Cove, and unincorporated areas of Tulare County. SCE requests authorization to:

- Replace approximately 1.1 miles of two sets of single circuit 220 kV transmission line with a single double circuit transmission line to be constructed on the western side of SCE's existing right of way (ROW) immediately north of the Rector substation;
- Construct an approximately 18.5 mile-long, double circuit transmission line that would loop the existing Big Creek 3-Springville 220 kV transmission line into the Rector Substation. The first 1.1 miles of the new transmission line would be constructed on the eastern side of SCE's existing ROW adjacent to the new 1.1 miles of double circuit line described above;
- Install electrical equipment and substation supporting structures for the transmission lines, protective relays, and a mechanical and electrical equipment room (MEER) at the Rector Substation to accommodate the transmission lines; and
- Remove wave traps and line tuners and installation of additional protective relays at Rector Substation, Springville Substation, Vestal Substation, and Big Creek 3 Substation.

The objective of the Proposed Project is to build electrical facilities necessary to maintain safe and reliable electric service to customers, and serve the forecasted electrical demand in the southeastern portion of the San Joaquin Valley.

Public Comment on the Draft EIR.
The Draft EIR is available for a 45-day public comment period June 16, 2009 through July 31, 2009. The public may present comments and concerns regarding the Proposed Project and the adequacy of the Draft EIR. Written comments on the Draft EIR must be postmarked or received by fax or e-mail no later than **July 31, 2009**. Please be sure to include your name, address, and telephone number in your correspondence.

Written comments on the Draft EIR should be sent to:

Mr. Jensen Uchida
San Joaquin Cross Valley Loop Transmission Project
c/o Environmental Science Associates
225 Bush Street, Suite 1700
San Francisco, CA 94104-4207
Fax: (415) 896-0332
E-mail: sjxvl@esassoc.com

The CPUC will also hold a public comment meeting to receive oral and written comments from interested parties. Following the end of the public comment period, responses to all comments received on the Draft EIR and submitted within the specified 45-day review period will be prepared by the CPUC and included in a response to comments document, which together with the Draft EIR, will constitute the Final EIR for the Proposed Project. The public meeting will be held:

Thursday July 23, 2009
6:30 pm – 9:00 pm
Visalia Convention Center
303 E. Acequia Avenue
Visalia, CA ZIP

Availability of Draft EIR.
Copies of the Draft EIR will be available for public review at the Visalia and Woodlake Branches of the Tulare County Library, and on the project website: http://www.cpuc.ca.gov/Environment/info/esa/sjxvl/index.html. This website will be used to post all public documents during the environmental review process and to announce any upcoming public meetings. Hard copies or CD copies of the Draft EIR may be requested by telephone at (415) 962-8409 or by e-mail at sjxvl@esassoc.com.

Project information repositories include the following branches of the Tulare County Library:

Visalia Branch 200 West Oak Avenue Visalia, CA 93291-4993 Phone : (559) 713-2700	Woodlake Branch 400 West Whitney Woodlake, CA 93286-1298 Phone : (559) 564-8424

REMINDER: Draft EIR comments will be accepted by fax, e-mail, or postmark through July 31, 2009. Please be sure to include your name, address, and telephone number.

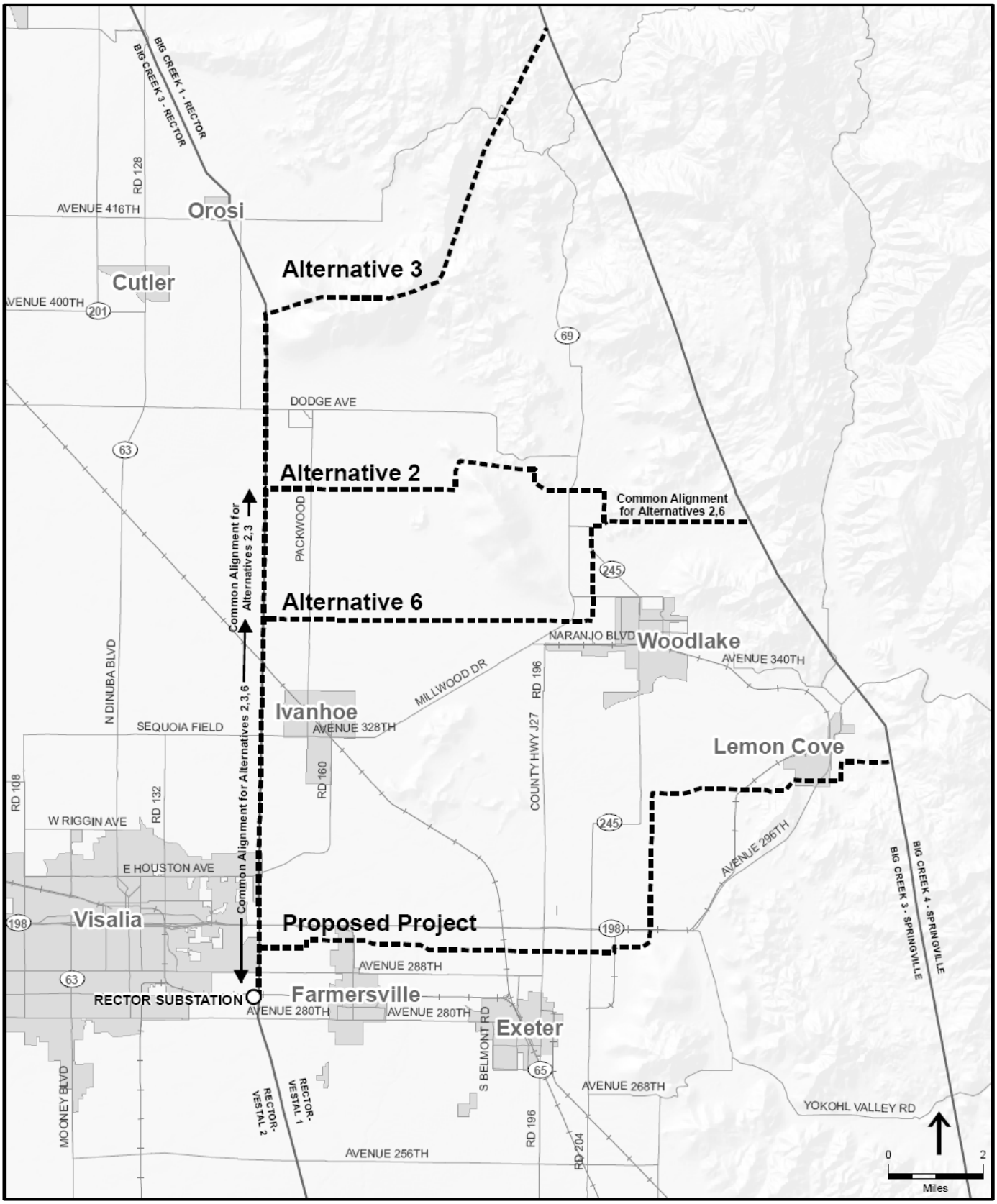

SOURCE: ESRI, 2008; SCE, 2008; Thomas Bros. Maps, 2008

San Joaquin Cross Valley Loop Transmission Project. 207584.01

Proposed Project Overview

APPENDIX B

Draft EIR Newspaper Legal Advertisements

THIS PAGE INTENTIONALLY LEFT BLANK

ESA / ENERGY
1425 N. MCDOWELL BOULEVARD, SUITE 200
PETALUMA, CA 94954

públicas próximas. Copias o copias en CD del informe preliminario EIM se pueden solicitar por teléfono á (415) 962-8409 o por E-mail en at sjxvl@esassoc.com. Los comentarios pueden ser sometidos en escrito a: Sr. Jensen Uchida, C/O ESA, calle de 225 Bush, habitación 1700, San Francisco, CA 94104, por fax (415) a 896-0332 o por el email a sjxvl@esassoc.com.

Además, CPUC tendrá una reunión pública que invita a todos los miembros de la comunidad que atiendan. La reunión será el **Jueves 23 de julio, de 6:30 P.M. - 9: 00 P.M., en el centro de convención de Visalia (Visalia Convention Center),** Calle del este de 303 Acequia, Visalia, CA 93291. Después del final del período público de comentario, el CPUC preparará respuestas a todos los comentarios recibidos en el informe preliminario EIM y sometidos dentro del período especificado de la revisión de 45 días. El CPUC incluirá esas respuestas en una respuesta al documento de los comentarios que, junto con el informe preliminario EIM, constituirá EIM final para el proyecto propuesto.

Sun-Gaz 6/17/09

(605-24)
California Public Utilities Commission Notice of Availability of a Draft Environmental Impact Report (EIR) for the San Joaquin Cross Valley Loop Transmission Project

Notice is hereby given that the California Public Utilities Commission (CPUC) has released a Notice of Availability (NOA) of a Draft Environmental Impact Report (EIR) for the San Joaquin Cross Valley Loop Transmission Project (Proposed Project), for public review and comment. The Draft EIR addresses direct and indirect impacts of the construction, operation, and maintenance of the Proposed Project. The Draft EIR also discusses and analyzes alternatives to the Proposed Project. Information to be included in the Final EIR will be based on input and comments received during the 45-day public comment period, open from June 16, 2009 until 5:00 p.m. on July 31, 2009. The Draft EIR is available for public review on the project website at: http://www.cpuc.ca.gov/Environment/info/esa/sjxvl/index.html. The website includes additional information on the environmental review process for this project, including copies of related public documents, project history, and announcements of all upcoming public meetings. Hard copies or CD copies of the Draft EIR may be requested by telephone at (415) 962-8409 or by e-mail at sjxvl@esassoc.com. Comments may be submitted in writing to: Mr. Jensen Uchida, C/O ESA, 225 Bush Street, Suite 1700, San Francisco, CA 94104, by fax to (415) 896-0332 or by email to

SUPERIOR COURT OF THE STATE OF CALIFORNIA AND THE COUNTY OF TULARE

NOTICE OF AVAILABILITY OF A DRAFT ENVIRONMENTAL IMPACT REPORT (EIR) FOR THE SAN JOAQUIN CROSS VALLEY LOOP TRANSMISSION PROJECT

Number: _____

Declaration of Publication

te of California, County of Tulare, ss:
eclarant says:
hat at times herein mentioned is and was a citizen of the United tes, over the age of twenty-one years, and not a party to nor erested in the within matter; that declarant is, now and was at all es herein mentioned, the Principal Clerk of the FOOTHILLS SUN-ZETTE, a newspaper of general circulation (as that term is defined Sec. 4460 of the Government Code of the State of California) nted and published weekly in the City of Exeter, Exeter Judicial strict, County of Tulare, State of California, which newspaper has n adjudged a newspaper of general circulation by the said Superior Court by order made and entered September 21, 1942 by Superior Court Order No. 30910 as entered in Book 59, Page 306 of said Court; that the instrument of which the annexed is a printed copy has been published in each regular and like issue of said newspaper (and not any supplement thereof on the following dates, to wit:

06/17/09

I declare under penalty of perjury that the foregoing is true and correct.

EXECUTED ON JUNE 17 20 09 at Exeter, California.

Susan J. Collins
Declarant

Additionally, the CPUC will hold a public comment meeting which all members of the public are invited to attend. The meeting will be held **Thursday, July 23, from 6:30 p.m.-9:00 p.m., at the Visalia Convention Center,** 303 East Acequia Street, Visalia, CA 93291. Following the end of the public comment period, the CPUC will prepare responses to all comments received on the Draft EIR and submitted within the specified 45-day review period. The CPUC will include those responses in a response to comments document which, together with the Draft EIR, will constitute the Final EIR for the Proposed Project.

California Public Utilities Commission

Notification de Disponibilidad del Informe Preliminario de la Evaluación de los Impactos Medioambientales (EIM) para el proyecto de transmision electrica "San Joaquin Cross Valley Loop Transmission Project"

El aviso se da por este medio que la Comisión de Utilidades Públicas de California (CPUC) ha lanzado un aviso de un informe preliminario de las consequencias al medio ambiente (EIM) para el proyecto de transmision electrica al Valle de San Joaquin (Proyecto Propuesto) para la revisión y comentario público. El informe preliminario EIM tratará impactos de la construcción, operación, y mantenimiento del proyecto propuesto. El informe preliminario EIM también discute y analiza alternativas al proyecto propuesto. La información que se incluirá en el EIM final será basada en la entrada y los comentarios recibidos durante el periodo público del comentario de 45 días, se abre a partir del 16 de junio de 2009 hasta 5:00 P.M. el 31 de julio de 2009. EIM está disponible para la revisión pública en la página web del proyecto en: http://www.cpuc.ca.gov/Environment/info/esa/sjxvl/index.html. La página web incluye la información adicional sobre el proceso ambiental de la revisión para este proyecto, incluyendo las copias de documentos públicos relacionados, la historia del proyecto, y los avisos de todas las reuniones

ESA / ENERGY
1425 N. MCDOWELL BOULEVARD, SUITE 200
PETALUMA, CA 94954

(689-29)
California Public Utilities Commission Notice of Availability of a Draft Environmental Impact Report (EIR) for the San Joaquin Cross Valley Loop Transmission Project

Notice is hereby given that the California Public Utilities Commission (CPUC) has released a Notice of Availability (NOA) of a Draft Environmental Impact Report (EIR) for the San Joaquin Cross Valley Loop Transmission Project (Proposed Project), for public review and comment. The Draft EIR addresses direct and indirect impacts of the construction, operation, and maintenance of the Proposed Project. The Draft EIR also discusses and analyzes alternatives to the Proposed Project. Information to be included in the Final EIR will be based on input and comments received during the 45-day public comment period, open from June 16, 2009 until 5:00 p.m. on July 31, 2009. The Draft EIR is available for public review on the project website at: http://www.cpuc.ca.gov/Environment/info/esa/sjxvl/index.html. The website includes additional information on the environmental review process for this project, including copies of related public documents, project history, and announcements of all upcoming public meetings. Hard copies or CD copies of the Draft EIR may be requested by telephone at (415) 962-

página web incluye la información adicional sobre el proceso ambiental de la revisión para este proyecto, incluyendo las copias de documentos públicos relacionados, la historia del proyecto, y los avisos de todas las reuniones públicas próximas. Copias o copias en CD del informe preliminario EIM se pueden solicitar por teléfono à (415) 962-8409 o por E-mail en at sjxvl@esassoc.com. Los comentarios pueden ser sometidos en escrito a: Sr. Jensen Uchida, C/O ESA, calle de 225 Bush, habitación 1700, San Francisco, CA 94104, por fax (415) a 896-0332 o por el email a sjxvl@esassoc.com.

Además, CPUC tendrá una reunión pública que invita a todos los miembros de la comunidad que atiendan. La reunión será el **Jueves 23 de julio, de 6:30 P.M. - 9: 00 P.M., en el centro de convención de Visalia (Visalia Convention Center),** Calle del este de 303 Acequia, Visalia, CA 93291. Después del final del período público de comentario, el CPUC preparará respuestas a todos los comentarios recibidos en el informe preliminario EIM y sometidos dentro del período especificado de la revisión de 45 días. El CPUC incluirá esas respuestas en una respuesta al documento de los comentarios que, junto con el informe preliminario EIM, constituirá EIM final para el proyecto propuesto.

Sun-Gaz 7/22/09

SUPERIOR COURT OF THE STATE OF CALIFORNIA AND THE COUNTY OF TULARE

NOTICE OF AVAILABILITY OF A DRAFT ENVIRONMENTAL IMPACT REPORT (EIR) FOR THE SAN JOAQUIN CROSS VALLEY LOOP TRANSMISSION PROJECT

Number: _____

Declaration of Publication

e of California, County of Tulare, ss:
clarant says:
at at times herein mentioned is and was a citizen of the United es, over the age of twenty-one years, and not a party to nor rested in the within matter; that declarant is, now and was at all s herein mentioned, the Principal Clerk of the FOOTHILLS SUNZETTE, a newspaper of general circulation (as that term is defined Sec. 4460 of the Government Code of the State of California) ted and published weekly in the City of Exeter, Exeter Judicial rict, County of Tulare, State of California, which newspaper has adjudged a newspaper of general circulation by the said Superior t by order made and entered September 21, 1942 by Superior t Order No. 30910 as entered in Book 59, Page 306 of said Court; the instrument of which the annexed is a printed copy has been ished in each regular and like issue of said newspaper (and not any lement thereof on the following dates, to wit:

07/22/09

I declare under penalty of perjury that the foregoing is true and correct.

EXECUTED ON JULY 22 20 09 at Exeter, California.

RECEIVED JUL 27 2009 By

Susan J. Callens
Declarant

8409 or by e-mail at sjxvl@esassoc.com. Comments may be submitted in writing to: Mr. Jensen Uchida, C/O ESA, 225 Bush Street, Suite 1700, San Francisco, CA 94104, by fax to (415) 896-0332 or by email to sjxvl@esassoc.com.

Additionally, the CPUC will hold a public comment meeting which all members of the public are invited to attend. The meeting will be held **Thursday, July 23, from 6:30 p.m.-9:00 p.m., at the Visalia Convention Center,** 303 East Acequia Street, Visalia, CA 93291. Following the end of the public comment period, the CPUC will prepare responses to all comments received on the Draft EIR and submitted within the specified 45-day review period. The CPUC will include those responses in a response to comments document which, together with the Draft EIR, will constitute the Final EIR for the Proposed Project.

California Public Utilities Commission Notification de Disponibilidad del Informe Preliminario de la Evaluación de los Impactos Medioambientales (EIM) para el proyecto de transmision electrica "San Joaquin Cross Valley Loop Transmission Project"

El aviso se da por este medio que la Comisión de Utilidades Públicas de California (CPUC) ha lanzado un aviso de un informe preliminario de las consequencias al medio ambiente (EIM) para el proyecto de transmision electrica al Valle de San Joaquin (Proyecto Propuesto) para la revisión y comentario público. El informe preliminario EIM tratará impactos de la construcción, operación, y mantenimiento del proyecto propuesto. El informe preliminario EIM también discute y analiza alternativas al proyecto propuesto. La información que se incluirá en el EIM final será basada en la entrada y los comentarios recibidos durante el período público del comentario de 45 días, se abre a partir del 16 de junio de 2009 hasta 5:00 P.M. el 31 de julio de 2009. EIM está disponible para la revisión pública en la página web del proyecto en: http://www.cpuc.ca.gov/Environment/info/esa/sjxvl/index.html. La

ESA ENERGY

1425 N. MCDOWELL BOULEVARD

ATTN: CLAIRE EARLY

PETALUMA , CA 94954

PROOF OF PUBLICATION

RECEIVED
JUL 27 2009
By

COUNTY OF FRESNO
STATE OF CALIFORNIA

PUBLIC NOTICE

#93192

California Public Utilities Commission
Notice of Availability of a Draft Environmental Impact Report (EIR)
for the San Joaquin Cross Valley Loop Transmission Project

Notice is hereby given that the California Public Utilities Commission (CPUC) has released a Notice of Availability (NOA) of a Draft Environmental Impact Report (EIR) for the San Joaquin Cross Valley Loop Transmission Project (Proposed Project), for public review and comment. The Draft EIR addresses direct and indirect impacts of the construction, operation, and maintenance of the Proposed Project. The Draft EIR also discusses and analyzes alternatives to the Proposed Project. Information to be included in the Final EIR will be based on input and comments received during the 45-day public comment period, open from June 16, 2009 until 5:00 p.m. on July 31, 2009. The Draft EIR is available for public review on the project website at: http://www.cpuc.ca.gov/Environment/info/esa/sjxvl/index.html. The website includes additional information on the environmental review process for this project, including copies of related public documents, project history, and announcements of all upcoming public meetings. Hard copies or CD copies of the Draft EIR may be requested by telephone at (415) 962-8409 or by e-mail at sjxvl@esassoc.com. Comments may be submitted in writing to: Mr. Jensen Uchida, C/O ESA, 225 Bush Street, Suite 1700, San Francisco, CA 94104, by fax to (415) 896-0332 or by email to sjxvl@esassoc.com.

Additionally, the CPUC will hold a public comment meeting which all members of the public are invited to attend. The meeting will be held **Thursday, July 23, from 6:30 p.m.-9:00 p.m., at the Visalia Convention Center,** 303 East Acequia Street, Visalia, CA 93291. Following the end of the public comment period, the CPUC will prepare responses to all comments received on the Draft EIR and submitted within the specified 45-day review period. The CPUC will include those responses in a response to comments document which, together with the Draft EIR, will constitute the Final EIR for the Proposed Project.

California Public Utilities Commission
Notification de Disponibilidad del Informe Preliminario de la
Evaluación de los Impactos Medioambientales (EIM) para el proyecto de
transmision electrica "San Joaquin Cross Valley Loop Transmission Project"

El aviso se da por este medio que la Comisión de Utilidades Públicas de California (CPUC) ha lanzado un aviso de un informe preliminario de los consequencias al medio ambiente (EIM) para el proyecto de transmision electrica al Valle de San Joaquin (Proyecto Propuesto) para la revisión y comentario público. El informe preliminario EIM tratará impactos de la construcción, operación, y mantenimiento del proyecto propuesto. El informe preliminario EIM también discute y analiza alternativas al proyecto propuesto. La información que se incluirá en el EIM final será basada en la entrada y los comentarios recibidos durante el período público del comentario de 45 días, se abre a partir del 16 de junio de 2009 hasta 5:00 P.M. el 31 de julio de 2009. EIM está disponible para la revisión pública en la página web del proyecto en: http://www.cpuc.ca.gov/Environment/info/esa/sjxvl/index.html. La página web incluye la información adicional sobre el proceso ambiental de la revisión para este proyecto, incluyendo los copias de documentos públicos relacionados, la historia del proyecto, y los avisos de todos las reuniones públicas próximas. Copias o copias en CD del informe preliminario EIM se pueden solicitar por teléfono á (415) 962-8409 o por E-mail en at sjxvl@esassoc.com. Los comentarios pueden ser sometidos en escrito a: Sr. Jensen Uchida, C/O ESA, calle de 225 Bush, habitación 1700, San Francisco, CA 94104, por fax (415) a 896-0332 o por el email a sjxvl@esassoc.com.

Además, CPUC tendrá una reunión pública que invita a todos los miembros de la communidad que atiendan. La reunión será el **Jueves 23 de julio, de 6:30 P.M. - 9: 00 P.M., en el centro de convención de Visalia (Visalia Convention Center),** Calle del este de 303 Acequia, Visalia, CA 93291. Después del final del período público de comentario, el CPUC preparará respuestas a todos los comentarios recibidos en el informe preliminario EIM y sometidos dentro del período especificado de la revisión de 45 días. El CPUC incluirá esas respuestas en una respuesta al documento de los comentarios que, junto con el informe preliminario EIM, constituirá EIM final para el proyecto propuesto.

(PUB: June 16, July 18, 2009)

FPROOFAD

The undersigned states:

McClatchy Newspapers in and on all dates herein stated was a corporation, and the owner and publisher of The Fresno Bee.

The Fresno Bee is a daily newspaper of general circulation now published, and on all-the-dates herein stated was published in the City of Fresno, County of Fresno, and has been adjudged a newspaper of general circulation by the Superior Court of the County of Fresno, State of California, under the date of November 22, 1994, Action No. 520058-9.

The undersigned is and on all dates herein mentioned was a citizen of the United States, over the age of twenty-one years, and is the principal clerk of the printer and publisher of said newspaper; and that the notice, a copy of which is hereto annexed, marked Exhibit A, hereby made a part hereof, was published in The Fresno Bee in each issue thereof (in type not smaller than nonpareil), on the following dates.

June 16, July 18, 2009

I certify (or declare) under penalty of perjury that the foregoing is true and correct.

Dated JULY 20, 2009

Cathy Mendoza

Visalia Newspapers, Inc.
P.O. Box 31, Visalia, CA 93279
559-735-3200 / Fax 559-735-3210

Certificate of Publication

State Of California ss:
County of Tulare

RECEIVED
JUL 27 2009
By

Advertiser: ESA/ENERGY
1425 N MCDOWELL BLVD STE 105
PETALUMA , CA 94954

0000097028

California Public Utilities Commission Notice of Availability of a Draft Environmental Impact Report (EIR) for the San Joaquin Cross Valley Loop Transmission Project

Notice is hereby given that the California Public Utilities Commission (CPUC) has released a Notice of Availability (NOA) of a Draft Environmental Impact Report (EIR) for the San Joaquin Cross Valley Loop Transmission Project (Proposed Project), for public review and comment. The Draft EIR addresses direct and indirect impacts of the construction, operation, and maintenance of the Proposed Project. The Draft EIR also discusses and analyzes alternatives to the Proposed Project. Information to be included in the Final EIR will be based on input and comments received during the 45-day public comment period, open from June 16, 2009 until 5:00 p.m. on July 31, 2009. The Draft EIR is available for public review on the project website at: http://www.cpuc.ca.gov/Environment/info/esa/sjxvl/index.html. The website includes additional information on the environmental review process for this project, including copies of related public documents, project history, and announcements of all upcoming public meetings. Hard copies or CD copies of the Draft EIR may be requested by telephone at (415) 962-8409 or by e-mail at sjxvl@esassoc.com. Comments may be submitted in writing to: Mr. Jensen Uchida, C/O ESA, 225 Bush Street, Suite 1700, San Francisco, CA 94104, by fax to (415) 896-0332 or by email to sjxvl@esassoc.com.

Additionally, the CPUC will hold a public comment meeting which all members of the public are invited to attend. The meeting will be held **Thursday, July 23, from 6:30 p.m.-9:00 p.m., at the Visalia Convention Center,** 303 East Acequia Street, Visalia, CA 93291. Following the end of the public comment period, the CPUC will prepare responses to all comments received on the Draft EIR and submitted within the specified 45-day review period. The CPUC will include those responses in a response to comments document which, together with the Draft EIR, will constitute the Final EIR for the Proposed Project.

California Public Utilities Commission Notification de Disponibilidad del Informe Preliminario de la Evaluación de los Impactos Medioambientales (EIM) para el proyecto de transmision electrica "San Joaquin Cross Valley Loop Transmission Project"

El aviso se da por este medio que la Comisión de Utilidades Públicas de California (CPUC) ha lanzado un aviso de un informe preliminario de las consequencias al medio ambiente (EIM) para el proyecto de transmision electrica al Valle de San Joaquin (Proyecto Propuesto) para la revisión y comentario público. El informe preliminario EIM tratará impactos de la construcción, operación, y mantenimiento del proyecto propuesto. El

RE: California Public Utilities Commission N

I, Susan Jones, Accounting Clerk, for the below mentioned newspaper(s), am over the age of 18 years old, a citizen of the United States and not a party to, or have interest in this matter. I hereby certify that the attached advertisement appeared in said newspaper on the following dates:

Newspaper: **Tulare Adv-Registe** **Visalia Times-Delta**

6/16/2009 7/18/2009

I acknowledge that I am a principal clerk of said paper which is printed and published in the City of Visalia, County of Tulare, State of California. The Visalia Times Delta was adjudicated a newspaper of general circulation on July 25, 2001 by Tulare County Superior Court Order No. 41-20576. The Tulare Advance Register was adjudicated a newspaper of general circulation on July 25, 2001 by Superior Court Order No. 52-43225.

I declare under penalty of perjury that the foregoing is true and correct. Executed on this 18th day of July, 2009 in Visalia, California.

Susan Jones

Declarant

que se incluirá en el EIM final será basada en la entrada y los comentarios recibidos durante el período público del comentario de 45 días, se abre a partir del 16 de junio de 2009 hasta 5:00 P.M. el 31 de julio de 2009. EIM está disponible para la revisión pública en la página web del proyecto en: http://www.cpuc.ca.gov/Environment/info/esa/sjxvl/index.html. La página web incluye la información adicional sobre el proceso ambiental de la revisión para este proyecto, incluyendo las copias de documentos públicos relacionados, la historia del proyecto, y los avisos de todas las reuniones públicas próximas. Copias o copias en CD del informe preliminario EIM se pueden solicitar por teléfono á (415) 962-8409 o por E-mail en at sjxvl@esassoc.com. Los comentarios pueden ser sometidos en escrito a: Sr. Jensen Uchida, C/O ESA, calle de 225 Bush, habitación 1700, San Francisco, CA 94104, por fax (415) a 896-0332 o por el email a sjxvl@esassoc.com.

Además, CPUC tendrá una reunión pública que invita a todos los miembros de la communidad que atiendan. La reunión será el **Jueves 23 de julio, de 6:30 P.M. - 9: 00 P.M., en el centro de convención de Visalia (Visalia Convention Center),** Calle del este de 303 Acequia, Visalia, CA 93291. Después del final del período público de comentario, el CPUC preparará respuestas a todos los comentarios recibidos en el informe preliminario EIM y sometidos dentro del período especificado de la revisión de 45 días. El CPUC incluirá esas respuestas en una respuesta al documento de los comentarios que, junto con el informe preliminario EIM, constituirá EIM final para el proyecto propuesto.
Pub: June 16, July 18, 2009 #97028

APPENDIX C

CPUC Project Website

THIS PAGE INTENTIONALLY LEFT BLANK

STATE OF CALIFORNIA
PUBLIC UTILITIES COMMISSION

Southern California Edison's San Joaquin Cross Valley Loop Transmission Project

(Application A.08-05-039, filed May 30, 2008)

Draft Environmental Impact Report

Files linked on this page are in Portable Document Format (PDF). To view them, you will need to download the free Adobe Acrobat Reader if it is not already installed on your PC.
Note: For best results in displaying the largest files (see sizes shown in parentheses below for files larger than 3.0 MB), right-click the file's link, click "Save Target As" to download the file to a folder on your hard drive, then browse to that folder and double-click the downloaded file to open it in Acrobat.

COVER, Notice of Availability (NOA), and TABLE of CONTENTS [pdf 473kb]

EXECUTIVE SUMMARY [pdf 1.15mb]

1. **INTRODUCTION** [pdf 109kb]

2. **PROJECT DESCRIPTION** [pdf 9.92mb]

3. **ALTERNATIVES and CUMULATIVE PROJECTS** [pdf 772kb]

4. **ENVIRONMENTAL ANALYSIS**
   - 4.0 Introduction [pdf 95kb]
   - 4.1 Aesthetics [pdf 2.08mb]
   - 4.2 Agricultural Resources [pdf 807kb]
   - 4.3 Air Quality [pdf 227kb]
   - 4.4 Biological Resources [pdf 1.19mb]
   - 4.5 Cultural Resources [pdf 201kb]
   - 4.6 Geology, Soils, Seismicity, and Mineral Resources [pdf 139kb]
   - 4.7 Hazards and Hazardous Materials [pdf 191kb]
   - 4.8 Hydrology and Water Quality [pdf 644kb]
   - 4.9 Land Use, Plans, and Policies [pdf 873kb]
   - 4.10 Noise [pdf 318kb]
   - 4.11 Population and Housing [pdf 114kb]
   - 4.12 Public Services [pdf 124kb]
   - 4.13 Recreation [pdf 106kb]
   - 4.14 Transportation / Traffic [pdf 128kb]
   - 4.15 Utilities and Service Systems [pdf 131kb]

5. **COMPARISON of ALTERNATIVES** [pdf 118kb]

6. **CEQA STATUTORY SECTIONS** [pdf 131kb]

7. **REPORT PREPARERS** [pdf 76kb]

8. **MITIGATION MONITORING, REPORTING and COMPLIANCE PROGRAM (MMRCP)** [pdf 258kb]

Appendices

A. **Scoping Report** [pdf 34.6mb]

B. **Electric and Magnetic Fields** [pdf 828kb]

C. **Project Alternative Road Stories** [pdf 17.6mb]

D. **System Engineering Reports** [pdf 2.40mb]

E. **Air Quality** [pdf 115kb]

F. **Certificate of Service and Mailing List** [pdf 388kb]

WEBSITE INFO

This page contains tables and is best viewed with Firefox or Internet Explorer.
Please report any problems to the Energy Division web coordinator.

Project Home Page - CPUC Environmental Information - CPUC Home - Top

APPENDIX D

Public Meeting Sign-in Sheets

THIS PAGE INTENTIONALLY LEFT BLANK

San Joaquin Cross Valley Loop Transmission Project
Public Comment Meeting- Reunión Pública
Hosted by the California Public Utilities Commission (CPUC)
Auspiciada por el California Public Utilities Commission (CPUC)

Meeting Location - Ubicación de la Reunión:

Visalia Convention Center
303 E. Acequia Avenue
Visalia, CA. 93291

Date/Time: **Thursday, July 23, 2009, 6:30 p.m. to 9:00 p.m.**
Hora/Fecha: **Jueves 23 de julio de 2009, 6:30 p.m. to 9:00 p.m.**

Name - Nombre	Affiliation - Afiliación	Address - Dirección	Email Address - Correo Electrónico
René Miller	City of Farmersville	909 W Visalia Rd Fville	renem@cityoffarmersville.ca.gov
Mark Krauter	Citizen/Farmer	1031 N. Comstock Visalia	1031KRAUTERS@COMCAST.NET
Debbie Krauter	" "	" "	" "
John Kirkpatrick	Farmer	23114 Cameron Exeter CA	jkirkpatrick@onemain.com

Name - Nombre	Affiliation - Afiliación	Address - Dirección	Email Address - Correo Electrónico
Andrew Christiansen	David Hengst Nephew	32396 Rd 164 Visalia, CA 93291	Andrewwelde@Gmail.com
Jeff Lien	Hengst Family	766 Mt. Pleasant Ripon, CA 95366	jeff@edwardsandlien.com
Kim Canterbury	Hengst Family	2926 S. Montecito Visalia CA 93277	tkbury@sbcglobal.net
Lynette Ramirez	Hengst & Ramirez Family	28687 Rd. 148 Visalia, Ca. 93292	hlsbramirez@sbcglobal.net
MICHAEL SANTANA		287 E CITRUS FARMERSVILLE	
BRUCE McMAHAN		& PROPERTY ON 197 WOODLAKE 798 N POPPER	

San Joaquin Cross Valley Loop Transmission Project
Public Comment Meeting- Reunión Pública
Hosted by the California Public Utilities Commission (CPUC)
Auspiciada por el California Public Utilities Commission (CPUC)

Meeting Location - Ubicación de la Reunión:

Visalia Convention Center
303 E. Acequia Avenue
Visalia, CA. 93291

Date/Time: **Thursday, July 23, 2009, 6:30 p.m. to 9:00 p.m.**
Hora/Fecha: **Jueves 23 de julio de 2009, 6:30 p.m. to 9:00 p.m.**

Name - Nombre	Affiliation - Afiliación	Address - Dirección	Email Address - Correo Electrónico
JOHN RODGERS	Homeowner	37091A Rd 192	Tammy Rodgers@peoplepc.com
Tammy Rodgers	Homeowner	37091-A Rd. 192	Tammy Rodgers@ peoplepc.com
John Schultz	Rancher	148 N Anderson	—
Melissa Deitz	teacher	20829 Ave. 380	sdeitz@wildblue.net
Alan & Marielle Hart	Residence	19880 AVE 376	

San Joaquin Cross Valley Loop Transmission Project
Public Comment Meeting- Reunión Pública
Hosted by the California Public Utilities Commission (CPUC)
Auspiciada por el California Public Utilities Commission (CPUC)

Meeting Location - Ubicación de la Reunión:

Visalia Convention Center
303 E. Acequia Avenue
Visalia, CA. 93291

Date/Time: **Thursday, July 23, 2009, 6:30 p.m. to 9:00 p.m.**
Hora/Fecha: **Jueves 23 de julio de 2009, 6:30 p.m. to 9:00 p.m.**

Name - Nombre	Affiliation - Afiliación	Address - Dirección	Email Address - Correo Electrónico
Nancy Phillips Shawn Phillips		38116 millwood Dr. Elderwood CA 93286	nancyshoez@aol.com.
Bill Miller	Exeter Home owner	1590 N. Elberta Exeter CA 9322	
Greg Haury		14931 Ave 344 Visalia, CA 93292	hauryfarms@clearwire.net
Angela Haury		"	"
HAROLD & JANE MC MAHON	ELDERWOOD	38111 Millwood Dr	
Dorothy Thomas		29933 Rd 168 Visalia	

Name - Nombre	Affiliation - Afiliación	Address - Dirección	Email Address - Correo Electrónico
Julie Knight	Farmer	20491 Ave 384 Woodlake CA	
Jason Knight	Farmer	20491 Ave 384 Woodlake CA Elderwood Location	

San Joaquin Cross Valley Loop Transmission Project
Public Comment Meeting- Reunión Pública
Hosted by the California Public Utilities Commission (CPUC)
Auspiciada por el California Public Utilities Commission (CPUC)

Meeting Location - Ubicación de la Reunión:

Visalia Convention Center
303 E. Acequia Avenue
Visalia, CA. 93291

Date/Time: **Thursday, July 23, 2009, 6:30 p.m. to 9:00 p.m.**
Hora/Fecha: **Jueves 23 de julio de 2009, 6:30 p.m. to 9:00 p.m.**

Name - Nombre	Affiliation - Afiliación	Address - Dirección	Email Address - Correo Electrónico
Terry Baker		39395 Millwood Dr Woodlake	tlbaker8@gmail.com
Rafael Rubio Irene Rubio		22311 AVE 342 WOODLAKE	irenerubio@clearwire.net
Mary Mills		35698 Rd 212 Woodlake	mmteach1998@sbcglobal.net
HELEN BROWN		208 N. LOVERS LN VISALIA CA	
KATHY CLAYTON		2525 N. Filbert Exeter, 93225	dckc@lightspeed.net

Name - Nombre	Affiliation - Afiliación	Address - Dirección	Email Address - Correo Electrónico
Leonel Bernard	[illegible]	792 N. Guadalupe	OSSOFYO @ Yahoo Y

Name - Nombre	Affiliation - Afiliación	Address - Dirección	Email Address - Correo Electrónico
Victor M Chelua		12849 ELLA AVE Orosi CA 93647	
Fabian R Ramos		12849 ELLA AVE Orosi CA 93647	
VICTOR CAMPUCANO		12849 ELLA AVE Orosi CA 93697	
Concepsion Jimenez		12849 ELLA AVE Orosi CA 93697	
Juventino Sandoval		16064 BLY Ivanhoe CA 93235	
Ignacio Rondón		33604 MANZANITA IVANHOE CA	
Jose Rodriguez		13036 ave 416 Orosi Ca	
Everardo Leon		2599 Orange Cove	
Bruce Dennis		37319 Rd. 192 Elderwood.	
Colene Tarbell		37050 Rd. 192 Elderwood	Amado Jimenez

San Joaquin Cross Valley Loop Transmission Project
Public Comment Meeting- Reunión Pública
Hosted by the California Public Utilities Commission (CPUC)
Auspiciada por el California Public Utilities Commission (CPUC)

Meeting Location - Ubicación de la Reunión:

Visalia Convention Center
303 E. Acequia Avenue
Visalia, CA. 93291

Date/Time: **Thursday, July 23, 2009, 6:30 p.m. to 9:00 p.m.**
Hora/Fecha: **Jueves 23 de julio de 2009, 6:30 p.m. to 9:00 p.m.**

Name - Nombre	Affiliation - Afiliación	Address - Dirección	Email Address - Correo Electrónico
Patty & Jim Toury		5704 W. Sweet Dr Visalia Ca 93291	toote@comcast.net
TIM MILLER		620 N. COMSTOCK CT VISALIA CA 93292	~~TG~~ TJ620@att.net
Cesar Duarte J.		13718 ave 416 Orosi Ca 93647	
Felix DIMAS		42129 RD 126 OROSI CA 93647	
Benancio Peña		40247 Dianna Rd. Cutler CA 93615	
Raynaldo Antonez		42129 RD 126 Orosi CA. 93647	

San Joaquin Cross Valley Loop Transmission Project
Public Comment Meeting- Reunión Pública
Hosted by the California Public Utilities Commission (CPUC)
Auspiciada por el California Public Utilities Commission (CPUC)

Meeting Location - Ubicación de la Reunión:

Visalia Convention Center
303 E. Acequia Avenue
Visalia, CA. 93291

Date/Time: **Thursday, July 23, 2009, 6:30 p.m. to 9:00 p.m.**

Hora/Fecha: **Jueves 23 de julio de 2009, 6:30 p.m. to 9:00 p.m.**

Name - Nombre	Affiliation - Afiliación	Address - Dirección	Email Address - Correo Electrónico
David Cairns		PoBox 44259 Lemon Cove CA	
Sal-B		19691 Ave 376	
Chavo		19691 Ave 376	
Will		19691 Ave 376	
[illegible]		1991 D	
S A Sdue		1987 A	

Name - Nombre	Affiliation - Afiliación	Address - Dirección	Email Address - Correo Electrónico
Refugio L Fuausto			
Jose C	Muñoz		
Albini Bo	Ello		
Alvaro Andrade		Woodlake 615 n Valencia	

San Joaquin Cross Valley Loop Transmission Project
Public Comment Meeting- Reunión Pública
Hosted by the California Public Utilities Commission (CPUC)
Auspiciada por el California Public Utilities Commission (CPUC)

Meeting Location - Ubicación de la Reunión:

Visalia Convention Center
303 E. Acequia Avenue
Visalia, CA. 93291

Date/Time: **Thursday, July 23, 2009, 6:30 p.m. to 9:00 p.m.**
Hora/Fecha: **Jueves 23 de julio de 2009, 6:30 p.m. to 9:00 p.m.**

Name - Nombre	Affiliation - Afiliación	Address - Dirección	Email Address - Correo Electrónico
Tami Lea	Elderwood	37327 Millwood Dr	Tamitarbella@aol.com
Robert Lea	Elderwood	37327 Millwood	Leahorsencattle@yahoo.com
William Lovett	Visalia	17218 Ave 296 Visalia	
Beth Lovett	Vis.	17218 Ave 296	
George Walton	Exeter	PO Box 373 28391 Filbert	
Carol Cravens	Lemoore	Po Box 44259	

Name - Nombre	Affiliation - Afiliación	Address - Dirección	Email Address - Correo Electrónico
FRANK AINLEY		38000 Rd 197 Woodlake 93286	
BARBARA AINLEY		38000 Rd 197 Woodlake 93286	
James Downing		18611 Ave 314 Visalia 93292	
Paul Boyer	CITY OF FARMERSVILLE	225 N. BRUNDAGE FARMERSVILLE, CA 93223	phenryboyer@yahoo.com
Chuck Hackett	Elderwood	37660 Rd 200 WOODLAKE, CA 93286	chuck@accesstrading.com
Allen Broslovsky		30709 Powell Drive Exeter, CA 93221	broslaw@hughes.net
Daniel + Karen Hightom		151 Valley View Dr Exeter CA 93221	
Doug + Lydia Ross		366 Highland Dr Exeter CA 93221	
Richard Donkin		31705 SIERRA DR. LEMONCOVE CA 93244	
JOHN & PRISCILLA COFFEY		169 VALLEY VIEW DR. EXETER CA, 93221	

San Joaquin Cross Valley Loop Transmission Project
Public Comment Meeting- Reunión Pública
Hosted by the California Public Utilities Commission (CPUC)
Auspiciada por el California Public Utilities Commission (CPUC)

Meeting Location - Ubicación de la Reunión:

Visalia Convention Center
303 E. Acequia Avenue
Visalia, CA. 93291

Date/Time: **Thursday, July 23, 2009, 6:30 p.m. to 9:00 p.m.**
Hora/Fecha: **Jueves 23 de julio de 2009, 6:30 p.m. to 9:00 p.m.**

Name - Nombre	Affiliation - Afiliación	Address - Dirección	Email Address - Correo Electrónico
Richard Marshall		1622 E Sunnyside Visalia	
Ruth Maurer	Resident	325 E. Marinette Exeter CA 93221	
William Maurer	Resident	325 E Marinette Exeter CA 93221	
Bob Hengst	Hengst Farms	37900 Millwood Dr Woodlake CA 93286	
NANCY TOMLINSON	RESIDENT	21796 AVE 304 EXETER 93221	nanaybt@ocsnet.net
DAVID TOMLINSON	RESIDENT	21796 AVE 304 EXETER 93221	dtomlinson@ocsnet.net

Name - Nombre	Affiliation - Afiliación	Address - Dirección	Email Address - Correo Electrónico
Mary H. Gayman	Visalia Homeowner	5313 W. Judy Ave	maryelgayman@aol.com.
JOHN BEACOM	VISALIA HOME	3602 CUTLER	
Evelyn Hodel	Elderwood	38131 Millwood	
STAN LIVINGSTON	ELDERWOOD	38038 MILLWOOD	
John Kimber	Elderwood	37811 Millwood	
Sharon Kimber	Elderwood	37811 Millwood	
Dwon Dutty	Elderwood	20297 AVE 380	
MIKE GERMAINE	EXETER	750 MEADOW CT	—
MICHELLE GERMAINE	EXETER	1108 WOODS.	
Nancy Bell	Woodlake/Elderwood	34931 Millwood Dr.	

San Joaquin Cross Valley Loop Transmission Project
Public Comment Meeting- Reunión Pública
Hosted by the California Public Utilities Commission (CPUC)
Auspiciada por el California Public Utilities Commission (CPUC)

Meeting Location - Ubicación de la Reunión:

Visalia Convention Center
303 E. Acequia Avenue
Visalia, CA. 93291

Date/Time: **Thursday, July 23, 2009, 6:30 p.m. to 9:00 p.m.**
Hora/Fecha: **Jueves 23 de julio de 2009, 6:30 p.m. to 9:00 p.m.**

Name - Nombre	Affiliation - Afiliación	Address - Dirección	Email Address - Correo Electrónico
RILEY HOLMES	RESIDENT	20545 AVE 380 WOODLAKE, CA	art-2-de-2@yahoo.com
ALLYSA HOLMES	RESIDENT	20545 AVE 380 WOODLAKE, CA	art-2-de-2@yahoo.com
Lorene Clark	Resident	17770 Ave. 288 Exeter, CA 93221	jlfarms@verizon.net
Sandy Maloy	Resident	21638 Ave 360 Woodlake, CA 93286	nanaloy@AOL
Gary Maloy	Resident	21638 Ave 360 Woodlake, CA 93286	
Nancy Dillon	resident	37605 Rd 194 Woodlake 93286	lublee@aol.com

Name - Nombre	Affiliation - Afiliación	Address - Dirección	Email Address - Correo Electrónico
Lubbert Van Dellen	resident	37650 Rd 194 Woodlake 93286	lublee@aol.com
Mary A. Gorden	resident	24740 Ave 324 Lemoncove 93244	magorden@msn.com
JAMES M GORDEN	Resident	24740 Ave 324 Lemon Cove, CA	Jim@gordenag.com
Margaret Brelsford	Resident	20769 Ave. 388, Woodlake 93286	
Steve Brelsford	Resident	20769 Ave. 388 Woodlake 93286	stevebrelsford@onemain.com
DOROTHY HAMM	Resident	34931 MILLWOOD DR Woodlake 93284	James-m-hamm@hotmail.com
William D. SPALDING	FARMER	16378 AVE 344 VISALIA, CA 93291	dspalding@paramountcitrus.com
Chris Corbett	Former	1500 West Visalia Beverly Dr	CSCorbett@AOL.com
Jeanne Germane	Resident	750 Meadow Ct Exeter	mgerm@lightspeed.net
Paula Farris	Astone	2300 Tulare St #210 Fresno 93721	pfarris@astoneagency.com

San Joaquin Cross Valley Loop Transmission Project
Public Comment Meeting- Reunión Pública
Hosted by the California Public Utilities Commission (CPUC)
Auspiciada por el California Public Utilities Commission (CPUC)

Meeting Location - Ubicación de la Reunión:

Visalia Convention Center
303 E. Acequia Avenue
Visalia, CA. 93291

Date/Time: **Thursday, July 23, 2009, 6:30 p.m. to 9:00 p.m.**
Hora/Fecha: **Jueves 23 de julio de 2009, 6:30 p.m. to 9:00 p.m.**

Name - Nombre	Affiliation - Afiliación	Address - Dirección	Email Address - Correo Electrónico
Bill Ferry	Farmer	37445-B Millwood Drive Woodlake Ca. 93286	amorbiaman@yahoo.com
James K Jordan	Farmer	33880 Road 164 Visalia CA. 93292	Muddy Boot at SBC Global.Net
Eliseo Martinez	Farmersville	873 S. Farmersville Blvd	
Sandra Blain BRIAN BLAIN	FARMER	3008 S. Burke Visalia, Ca 93292	
KENN MASKAL	RESIDENT	37359 MILLWOOD DRIVE ELDERWOOD CA 93286	
Rita Woodward	Resident	3833 E Acequia Visalia 93292	

Name - Nombre	Affiliation - Afiliación	Address - Dirección	Email Address - Correo Electrónico
Scott Belknap	Belknap Supply Co	1577 N Alta Dinuba Ca 93618	
Sally Loyd		36628 Rd 204, Woodlake	
RAY LOYD		36628 Road 204 Woodlake	
Jacob Deitz		20829 Ave. 380 Elderwood	
Nathan Deitz		"	
Luella Johnston		Noble Ave	
DAVID REIS		Noble Ave	
Louis Whitendale		15199 Ave 292 Ivis 93292	
Enrrique Juarez		2811 N Giddings Visalia Ca 93291	
Art Holmes	Resident	25045 Ave 380 Woodlake 93286	

San Joaquin Cross Valley Loop Transmission Project
Public Comment Meeting- Reunión Pública
Hosted by the California Public Utilities Commission (CPUC)
Auspiciada por el California Public Utilities Commission (CPUC)

Meeting Location - Ubicación de la Reunión:

Visalia Convention Center
303 E. Acequia Avenue
Visalia, CA. 93291

Date/Time: **Thursday, July 23, 2009, 6:30 p.m. to 9:00 p.m.**
Hora/Fecha: **Jueves 23 de julio de 2009, 6:30 p.m. to 9:00 p.m.**

Name - Nombre	Affiliation - Afiliación	Address - Dirección	Email Address - Correo Electrónico
David Hengst	Hengst Farms	37650 Millwood Dr Woodlake, Ca. 93286	
Hayley Hengst	Hengst Farms	37650 Millwood Dr. Woodlake, CA 93286	
DARWIN HACOBIAN	WISE ENGINEERING	19839 Ave 364 93286 WOODLAKE CA	DEMOGUYS @ COMCAST.NET
LAVERNE MARTELLI	LAND OWNER	29370 RD. 152 VISALIA	N/A
Bob Blakeley	California Citrus Mutual	512 N Kaweah Ave Exeter 93221	bob@cacitrusmutual.com
Helen Rivera	Land Owner	20850 Ave 380 Wood lake CA 93286	hRivera@wildblue.com

Name - Nombre	Affiliation - Afiliación	Address - Dirección	Email Address - Correo Electrónico
Susan Hammond	land owner along 198	33062 Sierra Dr. Lemon Cove 93244	
Barbara Lopez		33062 Sierra Dr. Lemon Cove CA 93244	sohilly@netzero.net
Pam Lurz	Citrus	24730 Ave 330 Lemon Cove 93244	
James Torrez		388 Lindley DR Porterville CA 93257	
Manuel Arrizon		1175 W Chestnut Exeter ca 93221	
Michael Harrison	land	38495 Millwood Elderwood	N/A
Claire DeBoer	Foothill Bible Route 2	P.O. Box 295 Ivanhoe, CA.	
Jennifer Anderson	Route 2 land owner	37774 Road 200 Woodlake Ca 93286	MomJen14@AOL.Com
BILLY ANDERSON	ROUTE 2 LANDOWNER.	37774 ROAD 200 WOODLAKE CA 93286	HARLEYBILLY54@AOL.COM.
John HART	Foothill Bible	18400 AVE 352 Woodlake Ca	

San Joaquin Cross Valley Loop Transmission Project
Public Comment Meeting- Reunión Pública
Hosted by the California Public Utilities Commission (CPUC)
Auspiciada por el California Public Utilities Commission (CPUC)

Meeting Location - Ubicación de la Reunión:

Visalia Convention Center
303 E. Acequia Avenue
Visalia, CA. 93291

Date/Time: **Thursday, July 23, 2009, 6:30 p.m. to 9:00 p.m.**
Hora/Fecha: **Jueves 23 de julio de 2009, 6:30 p.m. to 9:00 p.m.**

Name - Nombre	Affiliation - Afiliación	Address - Dirección	Email Address - Correo Electrónico
Ralph Alley		Woodlake 20600 Sentinel Dr.	alley000aps@G-mail.com
Tammy Alley		20600 Sentinel Dr. Woodlake	
Courtney Hengst		37650 Millwood Dr. Woodlake 93286	
Darcy McKenzie		37650 Millwood Woodlake 93286	
Foster Hengst		37650 Millwood Woodlake 93286	
Gerald Carroll	Visalia Times-Delta	330 N. West St. Visalia CA	geraldcarroll@hotmail.com

Name - Nombre	Affiliation - Afiliación	Address - Dirección	Email Address - Correo Electrónico
Jose Rivera		20850 Ave 380 Woodlake, CA 93286	jrivera@wildblue.net
Gregory Ignacio		10253 E. Mt View Selma, Ca. 93662	gregoryignacio@sbcglobal.net
Lavona Jasso		10253 E. Mt View Selma, Ca 93662	
ROBERTA EDMISTON	FARMER	36699 MILLWOOD DR WOODLAKE, CA 93286	—
William M Fox	Farmer	37955 Rd 200 Elderwood CA	drbfox@foxfarms.com
Roy E. DEVERS	FARMER	18531 AVE 314 VISALIA, CA 93292	GENEDEVERS@AOL.COM
Linda Devers		18531 Ave 314 Vis CA 93292	
[illegible]	~~City~~ Opposition Group	648 N. ACACIA WOODLAKE	
Jack Allward	City of Exeter	201 Windsor Ct Exeter, CA	jack.allwardt@verizon.net
James Antrobus	Farmer	1310 So Atwood Court	

San Joaquin Cross Valley Loop Transmission Project
Public Comment Meeting- Reunión Pública
Hosted by the California Public Utilities Commission (CPUC)
Auspiciada por el California Public Utilities Commission (CPUC)

Meeting Location - Ubicación de la Reunión:

Visalia Convention Center
303 E. Acequia Avenue
Visalia, CA. 93291

Date/Time: **Thursday, July 23, 2009, 6:30 p.m. to 9:00 p.m.**
Hora/Fecha: **Jueves 23 de julio de 2009, 6:30 p.m. to 9:00 p.m.**

Name - Nombre	Affiliation - Afiliación	Address - Dirección	Email Address - Correo Electrónico
ERIC MELING	MELING BROS	17456 Ave 344 VISALIA, CA 93292	KCAERIC@SBCGLOBAL.NET
Randy Redfield	Self Route 2	21451 Ave. 360 Woodlake, CA 93286	randyredfield@sbcglobal.net
Virginia Person Kelly Person		21001 Santinas Dr. Woodlake, CA 93286	
DEL STRANGE		464 E. JACKSON AVE. TULARE, CA 93274	
David Bean	AMEC Geomatrix	1251 E. Alluvial Ave #101 Fresno CA 93710	david.bean@amec.com
Chris Campbell	Baker Manock + Jensen	5260 N Palm Ave Fresno CA	Christopher Campbell

Name - Nombre	Affiliation - Afiliación	Address - Dirección	Email Address - Correo Electrónico
Christine Kornylak	Paramount Citrus	36445 Rd 172 Visalia CA 93292	ckornylak@roll.com
Amanda Neal	Baker Manock & Jensen PC	5260 North Palm Suite 421 Fresno, CA	aneal@bakermanock.com
William West	STONE CORRAL IRR. DIST.	37656 RD. 172 VISALIA CA. 93292	SCIDE clearwire.Net
Tom Logan	Farmer	PO Box 44140 Lemon Cove 93244	Limaygirl723 @yahoo.com
Raul Frausto	Farmer	Lemon Cove 93244 Po Box 44203 Lemon Cove Ca 93244	
Lisa Griffiths	Farmer	37750 RD 197 WOODLAKE, CA. 93286	Shehunts100@live.com
TOM GRIFFITHS	FARMER	37750 RD 197 WOODLAKE, CAL	ramhntr08@hotmail.com
JOHN PEHRSON	GROWER	1571 N. FILBERT RD EXETER, CA 93221	
RICHARD JACOBSEN	Grower	P.O. Box 175 Exeter	
DEANA HOLMES	HOMEOWNER	20545 AVE 380 WOODLAKE, CA	art.holmes.welding@clearwire.net

San Joaquin Cross Valley Loop Transmission Project
Public Comment Meeting- Reunión Pública
Hosted by the California Public Utilities Commission (CPUC)
Auspiciada por el California Public Utilities Commission (CPUC)

Meeting Location - Ubicación de la Reunión:

Visalia Convention Center
303 E. Acequia Avenue
Visalia, CA. 93291

Date/Time: **Thursday, July 23, 2009, 6:30 p.m. to 9:00 p.m.**
Hora/Fecha: **Jueves 23 de julio de 2009, 6:30 p.m. to 9:00 p.m.**

Name - Nombre	Affiliation - Afiliación	Address - Dirección	Email Address - Correo Electrónico
MARILY REESE		38067 MILLWOOD DR. WOODLAKE CA 93286	marily@mbreese.com
Karen Redfield	Route 2	21451 Ave. 360 Woodlake 93286	
Shelby Anderson	Foothill Bible Church	37774 Road 200 Woodlake 93286	
William Anderson	Foothill Bible Church	37774 Road 200 Woodlake 93286, CA	andy6kids@aol.com
GEORGE SIMMS	SCID	39204 ROAD 172 VISALIA CA 93292	GEORGEMSIMMS@YAHOO.COM
Doug Caruthers	Paramount Citrus	36445 Rd 172 Visalia, CA 93292	dcaruthers@paramountcitrus.com

Name - Nombre	Affiliation - Afiliación	Address - Dirección	Email Address - Correo Electrónico
SANDRA MASKAL		37359 MILLWOOD DR WOODLAKE	SMASKAL@dinuba.K12.CA.US
JENNIFER LOGAN	CITRUS GROWER	P.O. BOX 44140 LEMON COVE, CA 93244	limeggirl723@yahoo.com
C.J. Harmon	FUGATE FARMING CO.	P.O. BOX 44287 93244 LEMON COVE CA	N-A
Frank + Michael Amaling		32017A Fritz Pl Exeter	NA
Doug Phillips	Sentinel Butte water co. Phillips Farms	33779 Rd. 156 Visalia Ca 93292	doug@phillipsfarms.net
Lillian Volden		2014 N Auburn Visalia CA 93292	belgianlady36@comcast.net
Linda Hengst	Hengst Farms	37900 Millwood Dr. Woodlake, CA 93286	r.hengst@clearwire.net
	Hengst Farms	"	"
BERNICE MARSHALL		1622 E. Sunnyside Visalia, CA 93292	
Susan Welch		26248 Ave 360 Woodlake CA 93277	Susanw@resourcelenders.com

San Joaquin Cross Valley Loop Transmission Project
Public Comment Meeting- Reunión Pública
Hosted by the California Public Utilities Commission (CPUC)
Auspiciada por el California Public Utilities Commission (CPUC)

Meeting Location - Ubicación de la Reunión:

Visalia Convention Center
303 E. Acequia Avenue
Visalia, CA. 93291

Date/Time: **Thursday, July 23, 2009, 6:30 p.m. to 9:00 p.m.**
Hora/Fecha: **Jueves 23 de julio de 2009, 6:30 p.m. to 9:00 p.m.**

Name - Nombre	Affiliation - Afiliación	Address - Dirección	Email Address - Correo Electrónico
GARY & Becky DAVIS	Elderwood home Owner	37930 Rd 200 Elderwood CA 93286	
JoWAynne Lyon	Home owne	29190 Rd 168 VISALIA CA	
Lydia Castaneda	Elderwood home OWNER	37790-A. Rd. 197 Elderwood CA 93286	
CLIFF RONK	Homeowner	39034 Millwood Woodlake, CA 93286	CLR851@HUGHES.NET
TIM & DIANA MULICK	HOMEOWNER	33410 RD. 188 WOODLAKE CA. 93286	
ROBERT CASTANEDA	HOMEOWNER ELDERWOOD	37790A ROAD 197	

Name - Nombre	Affiliation - Afiliación	Address - Dirección	Email Address - Correo Electrónico
Judy + Warren Boyd	Farmer	2602 W. Belmont Rd Exeter, Ca 93221	
Elissa Hall	Farmer	2284 W. Belmont Rd Exeter Ca 93221	
Phylls Coring	citizen	1606 W Myrtle Visalia, Ca	
Don Fulbright	Landowner/Dev.	P.O. Box 2622 Visalia, CA 93292 The Donald Lawrence Company	
Jerri Hacobian	Farmer Landowner	19839 Ave 364 Wdlk. 93286	
Merhdad Hacobian	Landowner	Rd. 194	
Brian Newton	TC Audubon	1407 W. Laurel 93277	

San Joaquin Cross Valley Loop Transmission Project
Public Comment Meeting- Reunión Pública
Hosted by the California Public Utilities Commission (CPUC)
Auspiciada por el California Public Utilities Commission (CPUC)

Meeting Location - Ubicación de la Reunión:

Visalia Convention Center
303 E. Acequia Avenue
Visalia, CA. 93291

Date/Time: **Thursday, July 23, 2009, 6:30 p.m. to 9:00 p.m.**
Hora/Fecha: **Jueves 23 de julio de 2009, 6:30 p.m. to 9:00 p.m.**

Name - Nombre	Affiliation - Afiliación	Address - Dirección	Email Address - Correo Electrónico
EVERETT WELCH	Resident	21248 Ave 360	WELCHEVERETT@GMAIL.COM
Mary Ferrara	Resident	3305 N. Gill Rd Exeter	ferrara_mary@hotmail.com
Joe FERRARA	Resident	3305 N. Gill Rd Exeter Ca.	jefcitrus.@hotmail.com
Yolanda Herrera		850 S. Rio Vista Visalia CA	N/A
Barbara VanDellen	Resident	37149 Rd 192 Woodlake CA 93286	none
Wayne VanDellen	"	" "	"

Name - Nombre	Affiliation - Afiliación	Address - Dirección	Email Address - Correo Electrónico
Margaret Meling	grower	425 Montgomery Ct. Visalia CA	magjean@gmail.com
LaVERNE Hodel	Elderwood	38131 Millwood DR.	
Bonnie Welch	Rancher	21404 Ave 360 Woodlake	bicbonnie@clearwire.net
Ethan Deitz	Elderwood	20297 AVE. 380	
Emmett Deitz	Elderwood	20297 Ave 380 Woodlake	
Max. GAMEZ	"	274. Rubia ST Woodlake CA 93286	
Doyle Ritchie	Rancher	PO 3191 Vis 93292	
Wanda Ritchie	Rancher	PO 7777 VIS	
Greg Montgomery	Rancher	4621 W Delta Vis 93291	
Rhonda Montgomery	Rancher	4621 W Delta Vis 93291	

San Joaquin Cross Valley Loop Transmission Project
Public Comment Meeting- Reunión Pública
Hosted by the California Public Utilities Commission (CPUC)
Auspiciada por el California Public Utilities Commission (CPUC)

Meeting Location - Ubicación de la Reunión:

Visalia Convention Center
303 E. Acequia Avenue
Visalia, CA. 93291

Date/Time: **Thursday, July 23, 2009, 6:30 p.m. to 9:00 p.m.**
Hora/Fecha: **Jueves 23 de julio de 2009, 6:30 p.m. to 9:00 p.m.**

Name - Nombre	Affiliation - Afiliación	Address - Dirección	Email Address - Correo Electrónico
Milt + Buzz Bratton	Farming	18103 Ave 200 Strathmore	buzz@citrusmom.com
Jim Stewart	As 1 PM	P.O. Box 1095 Ducla CA 93221	JSAG1PMC@Verizon.net
Jess Garcia	" "	20100 Ave 376 Elderwood, Ca	
Ina Ponzo	Farming	2527 N. Filbert Rd Exeter, CA	
A Pete Salerno	Real Estate Broker	1803 S. Hillcrest Dr Visalia Ca	SPS@Softcom.Net
Elaine J Brown	Retired	1803 S. Hillcrest Dr Visalia Ca	

Name - Nombre	Affiliation - Afiliación	Address - Dirección	Email Address - Correo Electrónico
Jack Pendley		31889 SIERRA DR	
Sonny Bogan		32074 Sierra Dr.	LemonCove
Billie Jo Fallert	Elderwood	18448 Rd 180 Strathmore	
Anna Marroquin		42016 Rd. 128	Orosi, CA. 93647
Gary Buda	Elderwood	21306 A 212	
Alex Peltzer	City of Visalia	100 Willow Plaza #300 Visalia 93291	apeltzer@dhlaw.net
Robert Blattler		2537 S. Encina St. Visalia, CA 93277	rblattler@sbcglobal.net.
HANK ZAININGER	ZAININGER ENGINEERING CO.	2839 CELLARS DR LIVERMORE, CA 94550	HZAININGER@AOL.com
Elaine Breitbach	Elderwood	36940-B Millwood Dr Woodlake	breitelaine@yahoo.com
Mark & Andrea Lyons	Elderwood Home Owner	36871 Millwood Dr. Elderwood CA.	

San Joaquin Cross Valley Loop Transmission Project
Public Comment Meeting- Reunión Pública
Hosted by the California Public Utilities Commission (CPUC)
Auspiciada por el California Public Utilities Commission (CPUC)

Meeting Location - Ubicación de la Reunión:

Visalia Convention Center
303 E. Acequia Avenue
Visalia, CA. 93291

Date/Time: **Thursday, July 23, 2009, 6:30 p.m. to 9:00 p.m.**
Hora/Fecha: **Jueves 23 de julio de 2009, 6:30 p.m. to 9:00 p.m.**

Name - Nombre	Affiliation - Afiliación	Address - Dirección	Email Address - Correo Electrónico
Eddy Boertje		35952 RD-132 VISALIA, CA 93292	
Robyn Boertje	Boertje and Sons Dairy and Doyle Ritchie Farms		
Greg Montgomery	Doyle Ritchi	Linwood Ave Visalia CA	
Kari K Redfield	Rate 2 (REDFIELD)	5347 W. Dorothea Ave Visalia CA 93277	kkredfield@hotmail.com
Eva Lasalde	Manuel Holguin	3245 S Johnson Visalia	
Manuel Holguin	Elderwood Resident	38733 Millwood Dr Woodlake, Ca. 93286	

Name - Nombre	Affiliation - Afiliación	Address - Dirección	Email Address - Correo Electrónico
Don Holzem	Home Owner	19864 Ave 368 Elderwood, 93286	dholzem@aol.com
David Dir	Farm Owner	P.O. Box 576 Woodlake 93286	davidd@onemain.com
Laura & Brian Johnson	Homeowner	P.O. Box 137 Woodlake 93286	brian@mrsunshine.com
P. A. Spriggs	Home owner	29464 Rd 152 Vis, CA	
Ronald Beggs	Homeowner	297 High Sierra Exeter CA 93221	RONEXE@aol.com
Patricia Whitendale Marjorie Whitendale	Farm owners	29349 29305 > Road 152	TWhitendale@yahoo.com
Dan Stacy Lauretta Stacy	Homeowner	37919 Rd 200 Woodlake	
Chris Crumley	Hal Crumley Inc Refrigeration	35686 Road 206 Woodlake	
Jason Yenner & Aden Yenner	Residents	37091-A Rd 192 Woodlake CA 93286	
Klara East & David East	Resident	17342 Deep Creek Ct Visalia CA 93292	eastsnus@yahoo.com

San Joaquin Cross Valley Loop Transmission Project
Public Comment Meeting- Reunión Pública
Hosted by the California Public Utilities Commission (CPUC)
Auspiciada por el California Public Utilities Commission (CPUC)

Meeting Location - Ubicación de la Reunión:

Visalia Convention Center
303 E. Acequia Avenue
Visalia, CA. 93291

Date/Time: **Thursday, July 23, 2009, 6:30 p.m. to 9:00 p.m.**

Hora/Fecha: **Jueves 23 de julio de 2009, 6:30 p.m. to 9:00 p.m.**

Name - Nombre	Affiliation - Afiliación	Address - Dirección	Email Address - Correo Electrónico
Tom & Sharon Franz		37776 Rd 156 VIS 93292	tsfranz2@aol.com
GEORGE LINDA McEWEN	PACE	22114 BOSTON EXETER	GEORGE@McEWEN.COM
Bob and Rosemary Ward		20569 Ave 300 Exeter, Ca 93221	wardranches@verizon.net
JIM Sullins	UC Coop Ext Tulare Co	4437 S. Laspina Tulare CA	jlsullins@ucdavis.edu
JOE PONZO	FARMING	2527 N. FILBERT EXETER	ijponzo@msn.com
Natalie Soares.	Farming.	20180 Ave 368 Woodlake.	Sweathing182@Yahoo.com

Name - Nombre	Affiliation - Afiliación	Address - Dirección	Email Address - Correo Electrónico
Kenneth Whitesell		36001 Millwood DR Woodlake CA.	
Pam Whitesell		36001 Millwood Woodlake CA 93286	
Steve Worthley		2800 W. Burrel Ave Visalia, CA	
Joe Sing		533 Santa Rosa Visalia CA	
Gus Marroquin		42016 Rd 128 Orosi CA 93647	
[illegible]		891 S. McAuliff Vis 93292	
Sandra Cloyd		315 E Acequia Visalia 93291	
Kevin Clements		939 S. McAuliff Visalia, CA 93292	
Jeanne Pareyon		18445 Ave 304 Visalia, CA	
Ron Pareyon		↓	

San Joaquin Cross Valley Loop Transmission Project
Public Comment Meeting- Reunión Pública
Hosted by the California Public Utilities Commission (CPUC)
Auspiciada por el California Public Utilities Commission (CPUC)

Meeting Location - Ubicación de la Reunión:

Visalia Convention Center
303 E. Acequia Avenue
Visalia, CA. 93291

Date/Time: **Thursday, July 23, 2009, 6:30 p.m. to 9:00 p.m.**
Hora/Fecha: **Jueves 23 de julio de 2009, 6:30 p.m. to 9:00 p.m.**

Name - Nombre	Affiliation - Afiliación	Address - Dirección	Email Address - Correo Electrónico
Lalfredson	FARMNGN	241 W PONDEROSA FARSMESVILL	
Rudy Garcia	City of Woodlake	154 S. PEPPER Woodlake Ca 93286	
Bertha Hernandez	City of Woodlake	154 S. PEPPER Woodlake Ca. 93286	
Edward B. Maurer	Grower	30698 Rd 196 Exeter CA 93221	
LARRY JOHNSON ~~BARB JOHNSON~~	PACE	2403 N. FILBERT EXETER	
BARB JOHNSON	"	"	

Name - Nombre	Affiliation - Afiliación	Address - Dirección	Email Address - Correo Electrónico
Bob Pals	Round Valley Fire	24862 Ave 236 Lindsay. 93247	
Trisha Perez	Elderwood/ Woodlake	36001 Millwood DR Woodlake CA 93286	
Pam Thomure		21201 Ave. 296 Exeter CA 93221	
Lloyd Thomure	Rancher OWNER	21201 AVE 296 EXETER, CA 93221	
Bob Fallet	Endwood	18448 Rd 180 93267	
Bill Garam	Business Owner	15499 AVE 280 Visalia CA 93279	
Ken Womack	Elderwood Business Owner	13171 AVE 326 Visalia CA 93279	
Mike Olmos	City of Visalia		
Tricia Stever	Tulare County Farm Bureau	PO Box 748 Visalia CA 93279	tcfb@tulcofb.org
Kyle Davis	Home Owner	21887 AVE 360 Woodlake CA	

San Joaquin Cross Valley Loop Transmission Project
Public Comment Meeting- Reunión Pública
Hosted by the California Public Utilities Commission (CPUC)
Auspiciada por el California Public Utilities Commission (CPUC)

Meeting Location - Ubicación de la Reunión:

Visalia Convention Center
303 E. Acequia Avenue
Visalia, CA. 93291

Date/Time: **Thursday, July 23, 2009, 6:30 p.m. to 9:00 p.m.**
Hora/Fecha: **Jueves 23 de julio de 2009, 6:30 p.m. to 9:00 p.m.**

Name - Nombre	Affiliation - Afiliación	Address - Dirección	Email Address - Correo Electrónico
Joyce Frazier	Woodlake	19599 Ave 376 Woodlake CA	jaf-law@msn.com
PATTY COLSON	P.A.C.E.	BADGER HILL LOT OWNER 5818 S. PRATT Tulare	pcconnect@softcom.net
TONY CALCAGNO	BADGER HILL PACE	273 HIGH SIERRA DRIVE - EXETER CA 93221	NYTC@AOL.COM
Bruce Geiger & Linda	PACE - Visalia	17202 C Ave 296 Visalia ~~CA~~ 93292	GeigerBR@AOL.com
Tony & Raquel Rivas	Woodlake	20952 Sentinel Dr Woodlake CA 93286	raquelrrivas@sbcglobal.net
Debbie DuVall	Woodlake	21458 Ave 360	tbabbss@aol.com
Tom Babb	Woodlake	21458 Ave 360	

Name - Nombre	Affiliation - Afiliación	Address - Dirección	Email Address - Correo Electrónico
Julian Dimas	4/29/4/6		
Jorge Sanchez	4/29-4/6		
Amado Jimenez	1374 AVE 4/6		
Sixto Velazquez	Cutler 93615		
Mario Velasquez	Farmersville	607-E LARRY ST AP # 1	
Hugo Chavez	Farmersville	607-E LARRY ST AP # 1	
Arnoldo Tano	4/29 4/6		
Isidro Peña	4/29 4/6		
[illegible]		Visalia CA 34401 ad 140	
Jay Cutler	Lemon Cove	SF CA	

Name (Nombre)	Affiliation (Afiliación)	Address (Dirección)
Margaret Pensar	P.A.C.E.	P.O. Box 1 - Lemon Cove
Bill Pensar	"	" "
Inneo Pantaleón	"	" " " "
Daniel Renteria	"	" " " "
Jose Pantaleón		
Andres Limones		
Valentin Renteria		
Nicholas Pantaleon	"	" " " "
Oner Pina		
Alfonso Guillen		
Saúl Montesano		
Wilbor Piña	"	" "
Jose Rodriguez	"	"
Francisco Loera	"	"
Ramiro Piña		
Miguel Angel Antunez Rodriguez	"	"
Valentin Renteria	"	"
Mario Velasquez	"	"
Julian Dimas	"	"
Jorge Sanches	"	"
Sixto Velaquez	"	"
Cesar Duarte J.	"	"
Concepsion Jimenez	"	"
Hugo Chavez	"	"
Felix Dimas		

GoldFibre

Name (Nombre)	Affiliation (Afiliación)	Address (Dirección)
Bernicio Peña		
Isidro Peña.		
Victor Micheluca		
Amado Jimenez		
Reynaldo Antúnez		
Fabian R Ramos		
VICTOR CAMPUZANO C		

Name-Nombre	Affiliation-Afiliación	Address-Dirección
Art Ramirez	Property Owner	4105 8th Street, Fowler CA 93625
Mehroad Hacobian	Property Owner	17900 Ave 376, Ederwood CA
Sonni Hacobian	Property Owner	Ave 364 Ave 364 19839
Carolyn Coles	property owner	
Bob McKellar	PROPERTY OWNER	PO Bx 189 Ivanhoe 93235
JAY COLES	PROPERTY OWNER	3940 IRIS CT VISAYA
ROBERT MORRIS	" "	30673 Rd. 170, VISALIA
Joseph S Borges Jr	" "	30766 Rd 170 Visalia CA 93292
Mark Krauter	" "	1031 N. Comstock, Visalia
Deborah Krauter	" "	1031 N. Comstock St Visalia
WESLEY FULTON	" "	4410 E Douglas Vis
Fredna Van Dellen	" "	36679 Rd. 194. Woodlake 93282
Andrew Van Dellen	" "	" " " " "
Gilberto Ortega	" "	" " " " "
Todd Canterbury	family of owner	2921 S Montecito CA
DOUG LONG	LAND OWNER	20898 Hwy. 198
Luis & Rose Ann Gutierrez	Land owner	36601 Millwood dr Woodlake 93284
JAMES A GORDON	LAND OWNER	20151 AVE 296 EXETER
James T. Hitchcock	Concerned citizen	1811 E. SEEGER Ct 93221 93292
Tammi L Hitchcock	" "	" "
SUZANNE FARAG	Concerned Citizen / FBC	531 S. Cornucopia Rd Exeter, CA 93221
Steve Deitz	Property owner	20829 Ave 330 Woodlake 93286
Nancy Hamlin	property owner	36258 Rd 196 Woodlake
Terry Hamlin	" "	" " "
WAYNE & CAROLE WILSON	" "	3155 N. FILBERT / EXETER, CA
JOHNNY SARTUCHE	WUKSACHI TRIBE	~~35688 SA~~ 929 N. Lovers Ln Visa
EDDIE SARTUCHE SR.	WUKSACHI TRIBE	35688 SAGE LN. Squaw Valley
ANTHONY M. SARTUCHE	WUKSACHI TRIBE	929 N. LOVERS LN. VISALIA, CA.
JOHN CLEVENGER	WUKSACHI TRIBE	3145 MEADOWS AVE #90 Merced CA
JOHN WILSON	PROPERTY OWNER	18524 AVE 312
CONNIE WILSON	" "	18524 AVE 312
Brenda G. McMahon	Property Owner	Ave 197
JIM HATAKEDA	PROPERTY OWNER	36445 Rd 172 VISALIA

DATE
TOPIC

NAME	AFFILIATION	ADDRESS
Phil Mirwald	Cal Water	216 N. Valley Oaks Dr.
W. Dale & Barbara Sally	— Exeter ID	— 150 S. E St
GARY D. AND DEBORAH WILSON	LEMON COVE CA.	Exeter, Calif 93221
	LEMON COVE.	24001 AVE 324
Paramount citrus. Visalia	IGNACIO NAVARRO	12443 AVE 419 ~~[illegible]~~ OROSI CA 93647
Miguel Sánchez	Paramount citrus.	Rd 171 Visalia
Tomas aguilera	Paramount citrus	" " Visalia
Lydia Gargan	— Property Owner	24001 Ave 324 Lemoncove
Lawrina Gargan	- Property Owner	24001 Ave 324 Lemoncove
Raul Fraurto	KAWEAH Lemon company	244 Lemon Cove Co
Dennis L. Mills	Mills Farm	35698 Rd 212 Woodlake
Joel A. Heaton	Property owner	3014 N. Filbert Exeter, Ca.
Thomas Gray	Property Owner	29862 Rd 168, Visalia CA
Kent & Gail Kaulfuss	Property Owners	32265 Rd. 244, Lemoncove, CA 93244
James R Torrez	JT AG SERVICE	881 W morton Ste B Porterville
[redacted] HAWORTH	PROPERTY OWNER	16949 AVE 315, VISALIA 93292
JERRY MOORE	PROPERTY OWNER	17201 AVE 315 VISALIA 93292
Sierra Seaward	"	20800 Ave. 352 # Woodlake
Elizabeth "		"

GoldFibre.

Please sign in if you haven't already
Favor de inscribirse si no lo haya hecho ya.

DATE
TOPIC

NAME (Nombre)	AFFILIATION	ADDRESS Dirección
Shirley Kirkpatrick	- impacted citizen	23114 Carson Ave Exeter CA
Vito DeLeonardis	Concerned landowner	15137 AVE 344 Vis. CA
George Walton	impacted citizen	2839 N Filbert Exeter Ca
A.W. CLARK	IMPACTED CITIZEN	24851 AVE 324 LEMON COVE
DAVID S. DUNGAN	" "	20802 AVE 300 EXETER
ROGER DISINGER	AFFECTED RESIDENT	32075 SIERRA DR. LEMON COVE

GoldFibre.

DATE	
TOPIC	

NAME	AFFILIATION	MAILING ADDRESS
Willy Havard	Live in Affected Area	39530 Millwood Drv, Woodlake, CA 93286
RICHARD CLAYTON	AFFECTED AREA	2525 N. FILBERT RD. ~~EXETER~~
KATHY CLAYTON	"	"
Alvaro Andrade G.		
Albino BOTELLO		
Refugio L Frausto		
380 Antelope		
wood/keca		
Jose C Muñoz		
Ofelia H [illegible]		36975 Millwood Dr. Woodlake, CA. 93286
Alicia Rodriguez		483 N. Cypress W. Lake 93286
Philip Pescosolido	Sierra View/Valley View Ranches	150 W. Pine St. Exeter 93221

GoldFibre.

Paul & Helen Seitz PACE/prop owner 3271 N Filbert Rd-Exeter

APPENDIX E

Public Meeting Presentation

THIS PAGE INTENTIONALLY LEFT BLANK

San Joaquin Cross Valley Loop (SJXVL) 220 kV Transmission Line Project

California Public Utilities Commission
Public Comment Meeting
on the
Draft Environmental Impact Report (DEIR)

July 23, 2009
Visalia, CA

1

Participants and their Roles

- Jensen Uchida, CPUC Project Manager
  - Lead Agency under the California Environmental Quality Act (CEQA)
- Doug Cover, ESA Project Manager
  - Environmental Consultant for the CPUC

2

Meeting Agenda

- CPUC Review and CEQA Process
- Project Overview
- Summary of Environmental Impacts
- Alternatives Considered
- Next Steps
- Public Comment
  - Speaker cards
  - Comment forms

3

Certificate of Public Convenience and Necessity (CPCN)

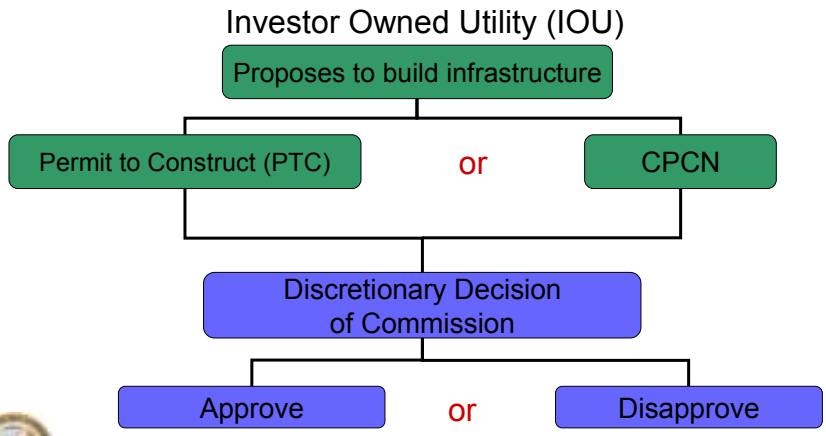

CPUC Review Process

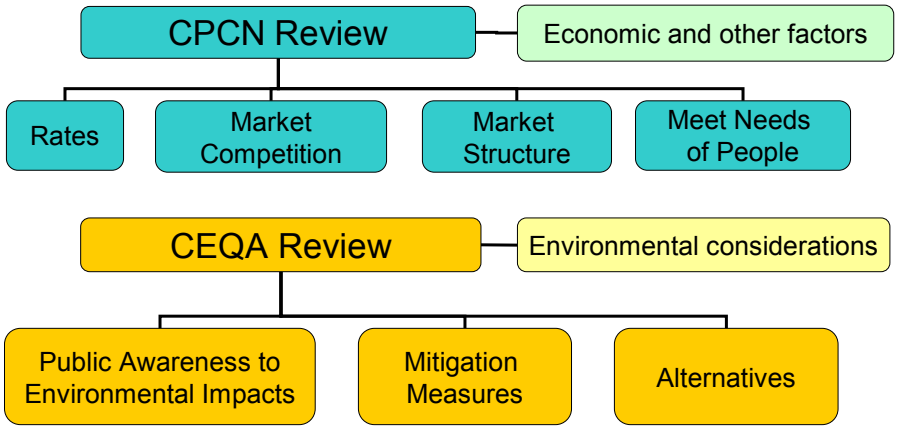

Basic Application and Environmental Review Processes (Step 1)

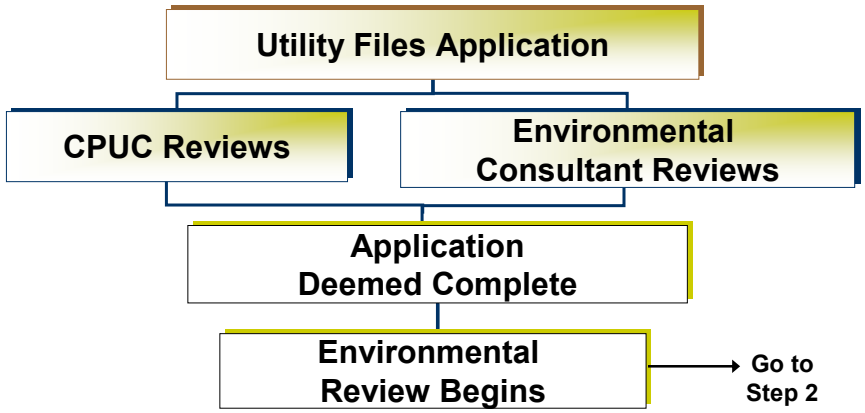

Basic Application and Environmental Review Processes (Step 2)

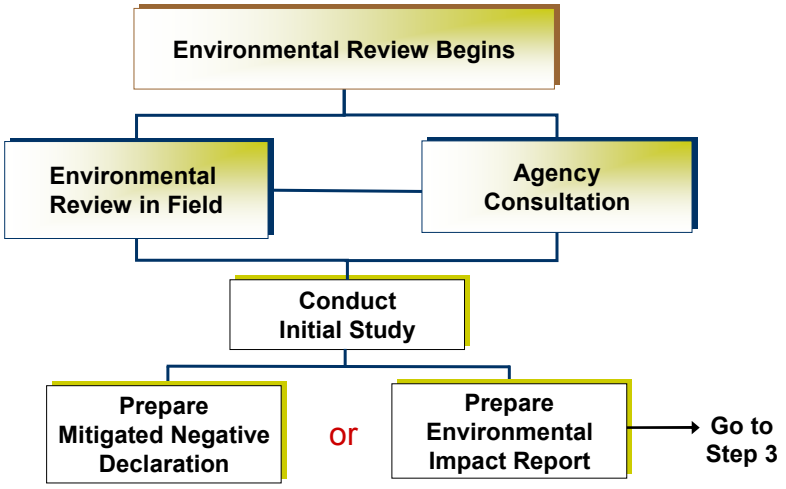

Basic Application and Environmental Review Processes (Step 3)

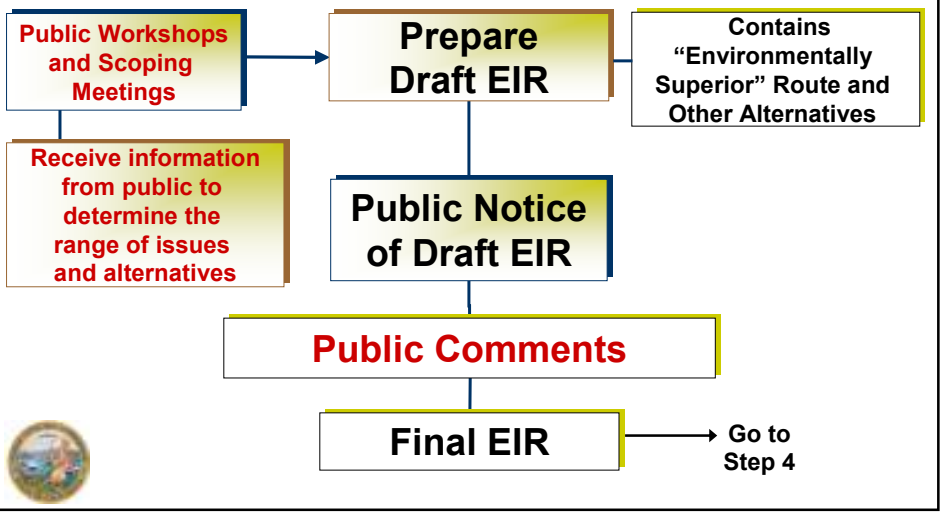

Basic Application and Environmental Review Processes (Step 4)

Final EIR

ALJ Proposes Decision for Commission

Contains Routing, Economic Issues, Social Impact Issues, And Need for Project

ALJ's Proposed Decision

Interveners Comment on Proposed Decision

Proposed Final Decision

Commissioners Vote

Proposed Project Location

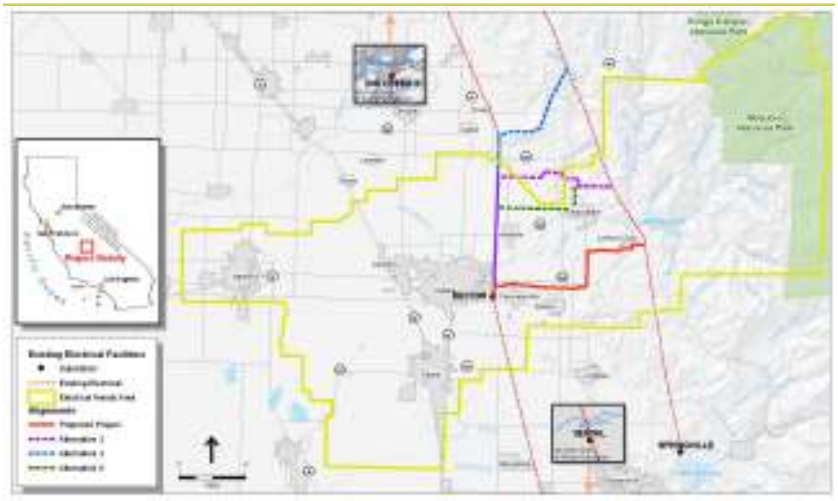

Figure 2-1
Project Location

Project Description

- Proposed Project (also called Route 1 or Alternative 1)
- Installation of approximately 18.5 miles of 220 kV overhead transmission line
  - NW portion of Tulare County
  - 1.1 miles in existing 220 kV right-of-way (ROW)
  - 17.4 miles of mostly new ROW
  - 102 tubular steel poles; 11 lattice steel towers
- Modifications to existing Rector Substation
  - Electrical equipment, substation support structures, mechanical and equipment rooms
- Minor changes to Springville, Vestal, and Big Creek 3 Substations

11

Project Objectives

- Provide safe and reliable electric service consistent with:
  - NERC/WECC and CAISO reliability criteria
  - SCE's electrical system planning guidelines
- Increase transmission capacity between the Big Creek Hydroelectric Project and Rector Substation to mitigate overload conditions
- Reduce the need to interrupt customer electrical service under transmission line outage conditions
- Minimize the need to reduce Big Creek Hydroelectric Project generation under transmission line outage conditions
- Minimize electrical service interruption to customers by scheduling the construction of new facilities in an orderly and rational matter
- Meet project need while minimizing environmental impact
- Meet project need and construction schedule in a cost effective manner

BASIC OBJECTIVES

- Substantially improve power flow capabilities
- Substantially improve system strength

12

Alternatives Screening

- Ten alternatives, plus "No Project"
- CEQA screening process
  - Meet most (basic) project objectives
  - Feasibility (technical, regulatory, legal)
  - Avoid/lessen significant impacts
- Three alternatives passed screening
  - Alternative 2
  - Alternative 3
  - Alternative 6
- No Project (required by CEQA)

13

Alternative Routes

14

Summary of Impacts

- No or Less than Significant Impacts:
  - Land Use Planning/Policies; Population and Housing; Recreation; Utilities
- Impacts Less than Significant with Mitigation:
  - Aesthetics; Biological Resources (except Alternative 3); Air Quality; Geology, Soils and Mineral Resources; Hazards; Hydrology/Water Quality; Noise; Public Services; Traffic and Transportation
- Significant Unmitigable Impacts:
  - Agricultural (Proposed Project and Alternatives 2, 3, 6)
  - Biological (Alternative 3 Only)
  - Cultural (Proposed Project and Alternatives 2, 3, 6)

15

Environmentally Superior Alternative

- Significant unmitigable impacts to Big Creek Hydroelectric System Historic District
- Significant unmitigable impacts to Agriculture Resources

	Farmland (acres)	Walnuts (acres)
Proposed Project	31.1	29
Alternative 2	23.9	12
Alternative 3	16.7	12
Alternative 6	30.7	12

16

Environmentally Superior Alternative

- Alternative 3
  - Least overall impact to Agriculture
  - Significant unavoidable impact to Biological Resources
- Alternative 6
  - Agriculture impacts less than Proposed Project, but greater than Alternative 2
- Alternative 2
  - Agriculture impacts less than Alternative 6
- **Conclusion:** Alternative 2
  - CPUC Statement of Overriding Consideration

17

Next Steps

- Notice of Availability was circulated to solicit input from agencies and the public
- This meeting is part of the comment process
- Comments will be considered and addressed in a Final EIR
- CPUC considers EIR / other factors and issues a draft decision for the Proposed Project
- CPUC considers comments on draft and alternate decisions and votes on the Project

18

How to Comment

- Please submit comments no later than Friday, July 31, 2009:

Mr. Jensen Uchida
San Joaquin Cross Valley Loop Transmission Project
c/o Environmental Science Associates
225 Bush Street, Suite 1700
San Francisco, CA 94104
Fax: (415) 896-0332

E-mail: sjxvl@esassoc.com

Website: http://www.cpuc.ca.gov/Environment/info/esa/sjxvl/index.html

19

Public Comment

20

Comment Guidelines

- One person to speak at a time
- Be concise
- Stay on topic
- Support everyone's participation
- Respect others' opinions
- Comments will be recorded
- Written comments are encouraged

21

APPENDIX F

Comments Received After the Scoping Period and Prior to Draft EIR Publication

As discussed in Chapter 2, *Introduction to Comments and Responses*, the CPUC received 60 letters as well as a petition with 64 signatures in late May 2009, commenting primarily on Alternatives 2 and 6. This appendix contains copies of these letters and the petition. The following table provides a list of all organizations and individuals who provided the letters in this appendix.

TABLE F-1
AGENCIES, ORGANIZATIONS, AND INDIVIDUALS THAT SUBMITTED COMMENTS AFTER THE SCOPING PERIOD AND PRIOR TO DRAFT EIR PUBLICATION

Agency/Organization	First Name	Last Name	Street	City	State	Zip
	Antonio	(Illegible)	718 Mt View	Exeter	CA	93221
	Humberto	(Illegible)	550 E. Ash St, Apt. 4	Farmersville	CA	93223
	Barbara and Frank	Ainley	38000 Rd 197	Elderwood	CA	93286
	Ralph and Johnny	Alley	20600 Sentinel Dr	Woodlake	CA	93286
	Miguel	Ampriano	33023 Road 160	Ivanhoe	CA	93235
	Giovani	Anaya	15660 Avenue 330	Ivanhoe	CA	93235
	Jennifer and William	Anderson	37774 Road 200	Woodlake	CA	93286
	Gabriel	Arroyo	35989 Road 212	Woodlake	CA	93286
	Ramon	Avalos	19504 Richardson Road	Strathmore	CA	93267
	Tom	Babb	21458 Avenue 360	Woodlake	CA	93286
	Alfonso	Baca	512 N. Palm Street	Woodlake	CA	93286
	Arturo	Baca	455 Second Street	Lindsay	CA	93247
	Felipe	Baca	784 Lindsay Blvd	Lindsay	CA	93247
	Jorge	Bago	15666 Avenue 330	Ivanhoe	CA	93235
	Refugio	Barajas	19233 Road 160	Ivanhoe	CA	93235
	Nancy	Bell	34931 Millwood Ave	Woodlake	CA	93286
	Gary	Bodine	P.O. Box 432	Woodlake	CA	93286
	Laura and Joseph	Borges	30766 Road 170	Visalia	CA	93292
	Elaine	Breitbach	36940 Millwood Drive #B	Woodlake	CA	93286
	Brian	Bridges	13436 Ave 344	Visalia	CA	93292
	Gerardo	Castillano	357 S. Magnolia Street	Woodlake	CA	93286
	Danny and Ortencia	Castillo	19955 Lone Oak Ct	Woodlake	CA	93286
	Roberto and Martin	Cisneros	570 N. Gale Hill Ave.	Lindsay	CA	93247
	Patty	Colson	P.O. Box 237	Tulare	CA	93275
	Keith	Crain	34830 Road 156	Visalia	CA	93292
	Kirk and Carolyn	Cramlet	37722 Road 260	Elderwood	CA	93286
	Bob and Jenny	Crawford	39121 Road 206	Woodlake	CA	93286
	Gary and Becky	Davis	37930 Rd 200	Elderwood	CA	93286
	Mary	De Leonardis	34294 Road 152	Visalia	CA	93292
DeLio Olive Company	Vito and Cindy	De Leonardis	15137 Ave 344	Visalia	CA	93292
	Eladio	DeLoza	16087 Avenue 332	Ivanhoe	CA	93235
	Berniece and Larry	Doan	29968 Road 168	Visalia	CA	93292
	Manuel	Dorado	14502 Richardson Rd	Strathmore	CA	93267
	Manuel	Dorado	19502 Richardson Road.	Strathmore	CA	93267
	Debbie	DuVall	21458 Avenue 360	Woodlake	CA	93286
	Paula	Ferry	37445-B Millwood Dr	Woodlake	CA	93286
	Gertrude and John	Fly	18202 Avenue 304	Visalia	CA	93292
	Marjorie	Fox	37955 Rd 200	Elderwood	CA	93286
	Leon	Garcia	446 Sycamore Ave	Lindsay	CA	93247
	Ramon	Garcia	506 Volleges	Exeter	CA	93221
	William	Gardner	137 N. Valencia	Woodlake	CA	93286
	Lou and Lindy	Gligorijevic	37948 Road 200	Woodlake	CA	93286

TABLE F-1 (Continued)
AGENCIES, ORGANIZATIONS, AND INDIVIDUALS THAT SUBMITTED COMMENTS AFTER THE SCOPING PERIOD AND PRIOR TO DRAFT EIR PUBLICATION

Agency/Organization	First Name	Last Name	Street	City	State	Zip
	Elizabeth and Jesus	Gonzalez	544 W. Mt View	Woodlake	CA	93286
	Guillermo	Gonzalez	524 N. Palm Street	Woodlake	CA	93286
	Jose	Gonzalez	34945 Road 192	Woodlake	CA	93286
	Jose	Gonzalez	94945 Rd 192	Woodlake	CA	93286
	Linda	Green	35012 Road 180	Visalia	CA	93292
Griffith Farms	Dennis	Griffith	504 North Kaweah	Exeter	CA	93221
Tree Source Citrus Nursery	Dwight	Griffith	504 North Kaweah	Exeter	CA	93221
	Terri	Hacobian	19839 Ave 364	Visalia	CA	93292
	Dorothy	Hamm	34931 Millwood Dr	Woodlake	CA	93286
	Dave	Harrow	38746 Rd 206	Woodlake	CA	93286
	Sandra	Harrow	38746 Rd 206	Woodlake	CA	93286
	Courtney and David	Hengst	37650 Millwood Dr	Woodlake	CA	93286
	Robert	Hengst	37900 Millwood Dr	Woodlake	CA	93286
	Robert	Hengst	7900 Millwood Dr	Woodlake	CA	93286
	Joe	Hernandez	130 Hermosa Drive	Woodlake	CA	93286
	Alan and Mariellen	Hiatt	19898 Ave 376	Woodlake	CA	93286
	Evelyn and La Verne	Hodel	38131 Millwood Dr	Woodlake	CA	93286
	Mary and John	Hornback	21014 Sentinel Dr	Woodlake	CA	93286
	L.D.	Hudson	33586 Road 220	Woodlake	CA	93286
	L.D.	Hudson	33586 Road 220	Woodlake	CA	93286
	Rosemary	Jackson	1146 W. Hemlock	Visalia	CA	93277
	Geri Lu	Jurey	19811 Ave 376	Woodlake	CA	93286
	Jane	Justice	37445 Millwood	Woodlake	CA	93281
Christians in Action	David	Konold	19880 Avenue 376, P.O. Box 728	Woodlake	CA	93286
	Roy	Lantrip	34367 Rd 144	Visalia	CA	93292
John Lawson Ranches	John	Lawson	14513 Ave 340	Visalia	CA	93292
	Esteban	Lemus	P.O. Box 702	Lindsay	CA	93247
	Stan and Janet	Livingston	16329 Ave 344	Visalia	CA	93292
	Gerardo	Lopez	704 N. Rinaldi, Apt-B	Visalia	CA	93291
	Sally and Ray	Loyd	P.O. Box 756	Woodlake	CA	93286
	Leroy and Sandy	Maloy	21638 Ave 360	Woodlake	CA	93286
	Richard and Bernice	Marshall	1622 E. Sunnyside Ave	Visalia	CA	93292
	Luis	Martinez	15631 Ave 288 #2	Visalia	CA	93292
	Rigoberto	Martinez	32924 Rd 156	Ivanhoe	CA	93235
	Jane and Harold	McMahon	38111 Millwood Dr	Woodlake	CA	93286
	John	McMains	22478 Avenue 348	Woodlake	CA	93286
	Margaret and Eric	Meling	425 Montgomery Ct	Visalia	CA	93291
	Eric	Meling	17456 Ave 344	Visalia	CA	93292
	Roger	Miller	36580 Rd 196	Woodlake	CA	93286
	Mary and Dennis	Mills	35698 Rd 212	Woodlake	CA	93286
	Greg	Moisi	35107 Road 180	Visalia	CA	93292

TABLE F-1 (Continued)
AGENCIES, ORGANIZATIONS, AND INDIVIDUALS THAT SUBMITTED COMMENTS AFTER THE SCOPING PERIOD AND PRIOR TO DRAFT EIR PUBLICATION

Agency/Organization	First Name	Last Name	Street	City	State	Zip
	Juan, Alejandro and Nicanor	Moreno	783 N Orange	Lindsay	CA	93247
Morris Farms	Patty and Robert	Morris	30673 Road 170	Visalia	CA	93292
	Jose	Navarro	(Illegible)	(Illegible)		
	Refugio Martin	Oseguera	733 N. Hamlin Way	Lindsay	CA	93247
	Monica and Vincent	Pascoe	P.O. Box 44116	Lemon Cove	CA	93244
	Larry	Peltzer	P.O. Box 48	Ivanhoe	CA	93235
	Linda	Pfeiffer	30761 Road 196	Exeter	CA	93221
	Nancy	Phillips	38116 Millwood Dr	Woodlake	CA	93286
	Mike	Precht	137 N. Valencia	Woodlake	CA	93286
	Lonnie	Qualk	P.O. Box 447	Woodlake	CA	93286
	David	Rader	35012 Road 180	Visalia	CA	93292
	Karen and Randy	Redfield	21451 Ave 360	Woodlake	CA	93286
	Alice, Verna and John	Reid	19913 Ave 376	Woodlake	CA	93286
	Raquel	Rivas	30952 Sentinel Dr	Woodlake	CA	93286
	Helen and Jose	Rivera	20850 Ave 380	Woodlake	CA	93286
	Mac	Roam	20850 Ave 344	Woodlake	CA	93286
	Enrique	Rojas	866 N Pine	Woodlake	CA	93286
	Jesus	Rojas	32815 Rd 156	Ivanhoe	CA	93235
	Homero and Yvonne	Romero	20644 Sentinel Dr	Woodlake	CA	93286
	Liz and Dwane	Runyon	18510 Avenue 312	Visalia	CA	93292
	Heidi and Toby	Sasse	32801 Rd 196	Exeter	CA	93221
	Thomas	Search	22500 Avenue 340	Woodlake	CA	93286
TreeSource LLC	Roger	Smith	25971 Road 202	Exeter	CA	93221
	Benjamin	Thomas	314 N "D" Street	Exeter	CA	93221
	Doyle	Thomas	422 Rockyhill Drive	Exeter	CA	93221
Griffith Farms	David	Tomlinson	504 North Kaweah	Exeter	CA	93221
	Nancy and David	Tomlinson	21796 Ave. 304	Exeter	CA	93221
	Diane, Selena and Ken	Tremper	37820 Rd 200	Elderwood	CA	93286
	Andrew	Van Dellen	36679 Rd 194	Woodlake	CA	93286
	Barbara and Wayne	Van Dellen	37149 Road 192	Woodlake	CA	93286
	Lubbert and Nancy	Van Dellen	36705 Rd. 194	Woodlake	CA	93286
	Bonnie	Welch	21404 Ave 360	Woodlake	CA	93286
	Susan and Everett	Welch	21248 Avenue 360	Woodlake	CA	93286
	Joe and Clella	West	(none provided)	(none provided)		
	Molly and Ron	White	366 E. Naranjo	Woodlake	CA	93286
	J.B.	Whiteside	P.O. Box 170	Woodlake	CA	93286
	Ron	Whitter	366 E. Naranjo	Woodlake	CA	93286
	Connie	Wilson	18524 Avenue 312	Visalia	CA	93292
	Ron	Young	37837 Rd 200	Elderwood	CA	93286

May 12, 2009

Mr. Jensen Uchida
CPUC Project Manager
505 Van Ness Avenue
Energy Division, Room 4A
San Francisco, CA 94102

Re: San Joaquin Cross Valley Loop Project

Dear Mr. Uchida,

It is my understanding that the CPUC has recently recommended 3 alternate routes for the above referenced project. One of the routes, Route #6, runs north of avenue 344 and will cut though some 600 acres of orange groves that are owned by the company for which I work. The right-of-way for the towers and the transmission lines, and the restrictions on field operations in and around them will have serious negative impacts our farming operations and the profitability of the company. Wells, pumps and irrigation pipelines will have to be moved. Wind machines relocated, field operations curtailed or at least greatly restricted. This will not only negatively impact the company and operations, but also some 20 employees that work for the company in these groves.

Of particular concern is the impact that the project will have on our irrigation wells and the quantity and quality of our irrigation water. California is short of water and is in the third year of a very serious drought. If we are forced to drill new wells there is no guarantee that we will hit the same underground aquifer. Thus we may not find the same quantity or quality of water we presently have. We could be forced to drill several new wells just to get the same amount and quality of water that our wells presently produce.

It is my understanding that Alternate Route #3 proposed by SCE includes 14 miles of existing SCE right-of-way – already occupied by SCE transmission lines. This route would impact fewer people, fewer property owners, and less agricultural infrastructure. The agricultural rangeland that it would cut through is less valuable than the permanent plantings of citrus groves bisected by Route #3.

I understand the increased need for electricity in Tulare county and surrounding area. Also, no one wants to be saddled with the intrusion of transmission lines and towers on their property and the collateral damage to infrastructure and operations. I urge the selection of Route #3 for the San Joaquin Valley Loop Project as it will have less impact on people, land holders, and infrastructure.

Thank you for your attention and consideration of these serious concerns. Please forward this letter to any and all appropriate parties.

Sincerely,

David Tomlinson
General Mgr.
Griffith Farms
504 N. Kaweah
Exeter, CA 93221

(559) 592-1009
dtomlinson@griffithfarms.com

Elaine Breitbach
36940 Millwood Drive #B
Woodlake, CA93286
E-Mail: breitelaine@yahoo.com
(559) 564-3763

Jensen Uchida
CPUC Project Manager
505 Van Ness Avenue
Energy Division, Room 4A
San Francisco, CA 941102

April 22, 2009

Dear Mr. Jensen Uchida:

I have become aware that the CPUC is exploring **Route 6** as well as **Route 2** for the San Joaquin Cross Valley Loop Project. As a resident who would be negatively affected by these routes, especially **Route 2**, I would like to express my strong **opposition to both** and would appreciate you forwarding this letter to any and all appropriate individuals.

Include one or more of the following points:

1. Adversely impacts hundred of families with lands adjacent to, or near, the proposed routes and decreases their property values.
2. Causes extensive loss and damage to prime agricultural farmland and infrastructure including well, pipelines, wind machines, drive rows, etc.
3. Violates both Native American village/burial sites and early pioneer historical sites.
4. Destroys some of the last pristine acreage located on the valley floor.
5. Selecting **Route 3,** a more northern route affecting a very small number of residents with almost no agriculture, and with an existing rector line already in place, would have a much more limited impact.
6. As far as I can tell I would be adjacent or very near to Route 2 and am concerned about how it would affect the well, vegetation and my health.
7. I see no benefit, as we are PG& E not Edison, but only loss and damage to those of us who live and farm in the area.

I would appreciate receiving any future information regarding meetings, hearing, or of the status of either of these two routes that seriously affect me.

Thank you for your attention and serious consideration of these concerns.

Sincerely,

Elaine Breitbach

Elaine Breitbach

Nancy Van Dellen
36705 Rd. 194
Woodlake, CA 93286

Jensen Uchida
CPUC Project Manager
505 Van Ness Avenue
Energy Division, Room 4A
San Francisco, CA 94102

April 24, 2009

Dear Mr. Jensen Uchida

As a resident and farmer in the area affected by routes 6 and 2 of the San Joaquin Cross Valley Loop Project, I want to express my concern for the route to be selected for the high-voltage transmission lines.

We raise oranges and olives on 100 acres in the area, where we have wells, pipelines, sprinkler irrigation systems, wind machines, etc., and we worry about the impact of the transmission lines over or near our property. If we have to drill new wells in another area, not only would the financial impact be a burden, in this time of drought our chance of finding water is increasingly remote. We use low-volume irrigation systems to reduce the impact on the land. Changing to furrows of running water is a step back in our efforts to farm responsibly, if forced to do so. Also, the construction time in itself (trucks, crews and equipment) would be disruptive to the growing and harvesting of crops, resulting in a loss of income.

Our new home in the area is almost completed. The site was chosen for it's spectacular view of the high Sierras. The lines through Antelope Valley would destroy that view, as it would for the many other home-owners in the area. It is one of the last places in the valley with rolling hills, covered with wildflowers in the spring, where we can appreciate the valley as it once was.

All of the proposed routes except route 3 go over prime agriculture land where vast acres of food product are grown for the world market, as well as cotton for textiles and corn for bio-fuels. Reducing the available farm acreage when an alternative (route 3) can be used is irresponsible on the part of Southern California Edison and the PUC. Fewer producing acres for farming and lower property values will provide lower taxes for the counties involved, as well as hardships to the owners of the acreage.

The routes through Antelope Valley (2 and 6) would destroy native-American village and burial sites, where we see Indian rock paintings and grinding stones, and where we still find arrowheads and other signs of early habitation. Building sites in populated areas have been shut down and permits denied in other areas where native burial sites have been discovered. This area is also filled with sites of early settlers to the area.

The health and safety of those living under and near transmission lines is also a concern. Even though it may not be proven to be a health hazard, schools cannot be located the area, so how safe is it to live and work there?

I understand the need for increased energy transmission, and I encourage you to choose alternative route 3 through the foothills north and east of Orosi where the lines would go primarily over range-land, and fewer residences would be affected. Please send me any future information regarding meetings or hearings, as well as the status of either of these two routes that seriously affect me, my home and my income-producing land.

Thank you for your attention and serious consideration of my concerns.

Sincerely, Nancy Van Dellen

Lubbert Van Dellen
36705 Rd. 194
Woodlake, CA 93286

Jensen Uchida
CPUC Project Manager
505 Van Ness Avenue
Energy Division, Room 4A
San Francisco, CA 94102

April 24, 2009

Dear Mr. Jensen Uchida

As a resident and farmer in the area affected by routes 6 and 2 of the San Joaquin Cross Valley Loop Project, I want to express my concern for the route to be selected for the high-voltage transmission lines.

We raise oranges and olives on 100 acres in the area, where we have wells, pipelines, sprinkler irrigation systems, wind machines, etc., and we worry about the impact of the transmission lines over or near our property. If we have to drill new wells in another area, not only would the financial impact be a burden, in this time of drought our chance of finding water is increasingly remote. We use low-volume irrigation systems to reduce the impact on the land. Changing to furrows of running water is a step back in our efforts to farm responsibly, if forced to do so. Also, the construction time in itself (trucks, crews and equipment) would be disruptive to the growing and harvesting of crops, resulting in a loss of income.

Our new home in the area is almost completed. The site was chosen for it's spectacular view of the high Sierras. The lines through Antelope Valley would destroy that view, as it would for the many other home-owners in the area. It is one of the last places in the valley with rolling hills, covered with wildflowers in the spring, where we can appreciate the valley as it once was.

All of the proposed routes except route 3 go over prime agriculture land where vast acres of food product are grown for the world market, as well as cotton for textiles and corn for bio-fuels. Reducing the available farm acreage when an alternative (route 3) can be used is irresponsible on the part of Southern California Edison and the PUC. Fewer producing acres for farming and lower property values will provide lower taxes for the counties involved, as well as hardships to the owners of the acreage.

The routes through Antelope Valley (2 and 6) would destroy native-American village and burial sites, where we see Indian rock paintings and grinding stones, and where we still find arrowheads and other signs of early habitation. Building sites in populated areas have been shut down and permits denied in other areas where native burial sites have been discovered. This area is also filled with sites of early settlers to the area.

The health and safety of those living under and near transmission lines is also a concern. Even though it may not be proven to be a health hazard, schools cannot be located the area, so how safe is it to live and work there?

I understand the need for increased energy transmission, and I encourage you to choose alternative route 3 through the foothills north and east of Orosi where the lines would go primarily over range-land, and fewer residences would be affected. Please send me any future information regarding meetings or hearings, as well as the status of either of these two routes that seriously affect me, my home and my income-producing land.

Thank you for your attention and serious consideration of my concerns.

Sincerely,

Griffith Farms

504 North Kaweah • Exeter, CA 93221 • 559/592-1009 • FAX 559/592-2364

April 28, 2009

Mr. Jensen Uchida
CPUC Project Manager
505 Van Ness Avenue
Energy Division, Room 4A
San Francisco, CA 94102

Re: San Joaquin Cross Valley Loop Project

Dear Mr. Uchida,

I have become aware that the CPUC is exploring a new route, Route #6, as an alternative route for the San Joaquin Cross Valley Loop Transmission Project. This new route will transect 600 acres of citrus groves that my family has owned and farmed for over 40 years. Assuming a minimum 100 foot right-of-way, this would take nearly 15 acres of prime 40 year old citrus groves out of production. These groves are located in the Woodlake/Ivanhoe district, widely recognized as one of the best citrus producing areas of the valley. This acreage cannot be replaced or reproduced!

The installation of transmission lines through our property including the required right-of-ways, restrictions, etc. will have serious adverse impacts on our farming operations and profitability. It will likely cause the relocation of irrigation wells and pumps, irrigation pipelines, the re-configuration of pumping and filtration stations, etc. Wind machines will have to be relocated, and many farming operations will have to be modified or curtailed.

Regarding the relocation of irrigation wells, it is not a given that drilling a new well just a hundred feet away from a current location will yield a like amount of water. Considering current drought conditions and the shortage of irrigation water in the state of California; maintaining present supplies of well water is of paramount importance to our operation. In addition, on these particular properties we have several 70+ year old 30 inch underground water mains that will not withstand vibration or other disturbance that will cause them to rupture and thus be replaced.

Alternatively, the Route #3 alternative would impact fewer property owners, fewer residences, have much less impact on prime agricultural land, and would utilize the existing SCE rector line right-of-way. Therefore, I must express my strong opposition to Route #6 and encourage the selection of Route #3 for installation of the transmission lines. Route #3 will have less impact on people, land holders, infrastructure and ultimately the environment.

Thank you for your attention and consideration of these serious concerns. Please forward this letter to any and all appropriate parties.

Sincerely,

Dennis A. Griffith

Dennis A. Griffith
President
Griffith Farms

From:

Bonnie Welch
21404 Ave 360
Woodlake, CA 93286
E-mail: biobonnie@clearwire.net
(559) 564-2278

To:

Jensen Uchida
CPUC Project Manager
505 Van Ness Ave
Energy Division, Room 4A
San Francisco, CA 94102

April 22, 2009

Dear Mr. Jensen Uchida:

Recently, I became aware that the CPUC is exploring Route 6 as well as Route 2 for the San Joaquin Cross Valley Loop Project. As a 40 year resident of this area who would be negatively affected by these routes, I would like to express my **strong opposition to both** of these proposed routes, and would appreciate you forwarding this letter to any and all appropriate individuals.

May I mention to you just some of my concerns as a resident?

1. My property is within ½ mile and viewing distance from the proposed route 2. This is some of the last pristine acreage located on the valley floor. It has always been used for agriculture; oranges, feed grain, and cattle, and many acres are also left natural to encourage and preserve habitat for native species of wildlife. Most of my many neighbors are also in agriculture with tree crops, olives, and various other uses of the most prime growing land in all of California. I am very concerned that as a result of route 2 and 6, there could be elimination of existing wells, pipelines, and watering systems that are so important to successful agriculture. If any of these residents must move a well, etc., **there may be no other good and proven source of water available**. Humans, livestock, crops, and natural species could be adversely affected.

2. I am also very concerned that our easements to various portions of our properties, could be taken over and used for the construction and maintenance of the proposed project, which I might add, provides no benefit to us. There would be a great deal of new traffic along our very narrow and poorly maintained Ave 360.as a result of construction of the project. (This road is only minimally maintained by the county). As to the easements that exist in the proposed routes, they almost all have infrastructure that would possibly have to be removed or relocated. This could be of **great financial concern** for any resident in this area.

3. As a 4th generation California and resident in this area, I am also very worried that these routes will destroy both old Native American Village and Burial sites and early pioneer historical sites, that exist in this region. These have been well documented by our local Community College, and I have ridden my horse through these areas to view them. This is our history and is most precious to all of us that choose to live the rural lifestyle, as well as of great educational value to our surrounding communities. Being a retired Biology teacher of 31 years, I know the interest our young people take in our local history and wildlife habitat preservation, and its possible destruction is an important concern to me.

4. I am also concerned as to the affects that high voltage power lines will have on our property values, as well as our health. Could they also be a possible fire danger in grassy areas, and affect our TV and other communication receptions. And, if you have ever ridden a horse around or under these power lines, such as when gathering cattle, you must know that they become very agitated and spooked and it is dangerous.

For these reasons and others, I would encourage you to select **Route 3**, a more northern route, affecting a very small number of residents with almost no agriculture other than open range grazing and very little daily travel or activity. There is already an existing rector in line place, and therefore would have a much more limited impact overall. Please give this **Route 3** your every consideration as a solution to the need for more energy in this region of the state. And please keep me informed on this topic by email.

Most Sincerely,

Bonnie S. Welch

Resident Woodlake area

Karen Redfield
21451 Ave. 360
Woodlake, CA 93286

(559)564-8792

Jensen Uchida
CPUC Project Manager
505 Van Ness Avenue
Energy Division, Room 4A
San Francisco, CA 94102

April 23, 2009

Dear Mr. Jensen Uchida:

I am very concerned about the impact of Route 2 and Route 6.

I live in one of the most beautiful areas in the San Joaquin Valley and less than seven years ago completed the building of my dream home. My husband and I designed our retirement dream home with glorious northern views of the pristine valley and hills. The construction of these power lines will impact me both financially and aesthetically! Our home value will drastically drop and our incredible views will become an eyesore! Both Routes 2 and Route 6 would destroy what we have worked our lives to achieve!

In addition, these power lines will run directly over and through Native American and Early Pioneer historical sites. Our local community college, College of the Sequoias, has documented an archaeological burial ground within feet of these lines. Native American village sites abound all along this route and this route runs very near, if not directly through, the sacred creation ground of the local Native Americans! An early pioneer event sight, the location of the largest outdoor pageant west of the Mississippi River, will also be desecrated by having the power lines go directly through this outdoor amphitheatre area. How will future generations recapture the history and culture of the past with these losses? Some things must be preserved as progress makes its mark!

Finally, many of us believe that Route 3 offers the best choice for these new lines. A minute fraction of people would be affected; only rangeland with no planted agricultural ground would be disrupted or lost; property values and aesthetics would be almost completely unaffected; and an existing rector line with all of the necessary easements runs right up to the foothills from where this route would descend. Surely, this route would solve most of the public's objections.

Thank you for your attention and serious consideration of my opposition to Routes 2 and 6. If you do not already have me on your mailing list for future updates or meetings, please include me now, and please forward this letter to any and all appropriate individuals involved in this project.

Sincerely,

Karen Redfield

Karen Redfield

Randy Redfield
21451 Ave. 360
Woodlake, CA 93286

(559)564-8792

Jensen Uchida
CPUC Project Manager
505 Van Ness Avenue
Energy Division, Room 4A
San Francisco, CA 94102

April 23, 2009

Dear Mr. Jensen Uchida:

Thank you for your help in our telephone conversation last week providing me with your address and the update on the San Joaquin Valley Loop Project. Without a doubt I am very concerned about the impact of Route 2 and Route 6.

I live in one of the most beautiful areas in the San Joaquin Valley and less than seven years ago completed the building of my dream home. My wife and I designed our retirement dream home with glorious northern views of the pristine valley and hills. The construction of these power lines will impact me both financially and aesthetically! My home value will drastically drop and my incredible views will become an eyesore! Both Routes 2 and Route 6 would destroy what we have worked our lives to achieve!

In addition, these power lines will run directly over and through Native American and Early Pioneer historical sites. Our local community college, College of the Sequoias, has documented an archaeological burial ground within feet of these lines. Native American village sites abound all along this route and this route runs very near, if not directly through, the sacred creation ground of the local Native Americans! An early pioneer event sight, the location of the largest outdoor pageant west of the Mississippi River, will also be desecrated by having the power lines go directly through this outdoor amphitheatre area. How will future generations recapture the history and culture of the past with these losses? Some things must be preserved as progress makes its mark!

Finally, many of us believe that Route 3 offers the best choice for these new lines. A minute fraction of people would be affected; only rangeland with no planted agricultural ground would be disrupted or lost; property values and aesthetics would be almost completely unaffected; and an existing rector line with all of the necessary easements runs right up to the foothills from where this route would descend. Surely, this route would solve most of the public's objections.

Thank you for your attention and serious consideration of my opposition to Routes 2 and 6. If you do not already have me on your mailing list for future updates or meetings, please include me now, and please forward this letter to any and all appropriate individuals involved in this project.

Sincerely,

Randy Redfield

Randy Redfield

April 21, 2009

Eric M. Meling
425 Montgomery Ct.
Visalia, CA 93291

Jensen Uchida
CPUC Project Manager
505 Van Ness Avenue
Energy Division, Room 4A
San Francisco, CA 94102

Dear Mr. Jensen Uchida:

I am a citrus grower living in the areas affected by Routes 2 and 6 of the San Joaquin Cross Valley Loop Project. I would like to express my strong opposition to both of the above routes. I would appreciate your efforts to make my concerns known to all the appropriate individuals.

I believe both routes will adversely affect my farming operation. The current water shortage is widely known and the easement for these lines would cause a relocation and redrilling of wells. This may prove easier said than done. The cost of such redrilling will also run into thousands of dollars. In my view, route 3, a more northern route that affects mostly pasture land would be advantageous to all concerned.

I appreciate your efforts to make my concerns known and would like to be placed in the database to receive future communications from the CPUC on this issue.

Sincerely,

TreeSource
CITRUS NURSERY L.L.C.
PORTERVILLE • WOODLAKE
504 North Kaweah • Exeter, CA 93221

May 1, 2009

Mr. Jensen Uchida
CPUC Project Manager
505 Van Ness Avenue
Energy Division, Room 4A
San Francisco, CA 94102

Re: San Joaquin Cross Valley Loop Project

Dear Mr. Uchida,

I am writing you in the capacity as the manager of TreeSource Citrus Nursery, which is owned by the members of my family. It is our understanding that your agency is involved in selecting the appropriate route for the San Joaquin Cross Valley Loop Project. As I am sure as is the case with every issue of this type, as Project Manager, you must make a recommendation as to which route will best serve the needs of the public while causing the least amount of hardship to the private owners of the properties across which the transmission lines will be strung.

Based upon the maps which have been made available to the public, the proposed new Route #6 will result in the power lines being located directly above the Woodlake location of our permanent nursery greenhouses. With our understanding of the many restrictions on the use of property falling within the power line corridor, we would be unable to make any reasonable use of these facilities which include all manner of above ground power and irrigation equipment. Please understand that these are permanent improvements which cannot be relocated and which have a replacement cost in excess of $1,000,000.00. Further, given the seasonal aspect of our business, the cultivation of living plants, any disruption of the growth process will irretrievably damage our inventory the value of which typically exceeds $1,000,000.00. Lastly, this business regularly employs nearly one hundred hard working individuals whose livelihood would be put in jeopardy by the cessation of this company's business for any material period of time.

We understand that there are alternate routes under consideration, all of which undoubtedly impact the interests of other business and property owners. However, based upon our great familiarity with this greater locale, it is clear to us that Route #3 traverses property the great majority of which is used for cattle grazing and which contains nominal permanent improvements.

OFFICE
559-592-2304 800-992-2304
FAX
559-592-3614
WEB ADDRESS
www.citrustreesource.com

As such, we must urge you to carefully evaluate Route #3 as an alternate which will have far less of an impact upon our business and the many others located within the path of Route #6. Please consider this letter as one of objection to Route #6. With the availability of Route #3, locating the transmission lines along Route #6 will clearly result in the avoidable and unnecessary taking of many valuable business properties such as ours.

We thank you for giving attention to our concerns and ask that you submit this letter to the members of any deliberative body which will be involved in making the final route selection.

Very truly yours,

Dwight J. Griffith,
Manager

Bob and Jenny Crawford
39121 Road 206
Woodlake, CA 93286
564-8231
bcrawford@woodlake.k12.ca.us

To whom it may concern,

Once again the residents of the community of Elderwood are on the hook for someone else's problem. I refer, of course, to the areas labeled alternate routes 2 and 6 and the massive metal towers and lines that will adorn whichever of these routes might be used. The inhabitants of this area will be forced to view, negotiate, and despise, these monumental eyesores as we pursue our daily routines. What I don't understand is why Edison is allowed to run their unsightly and potentially hazardous "harbingers of progress" through an area where we are already blessed with the pathetic, unpredictable, and haphazard service provided by PG&E. This is compounding insult to injury, don't you think? Or is it that we are merely at the bottom of the arrogant, conglomeratic, electricity producing food chain? Edison needs to run their damned lines through Edison serving areas.

I have an idea. How about you defender of the elite and whiny, upper-echelon, ambassadors of attrition make a decision that actually makes sense? Run those lines right down 198 where they belong. Access to construction, maintenance and repair is optimal. It's a freeway for crying out loud. It's already a blemish on the countryside. Besides that, the people who are serviced by Edison should take responsibility for that service. Why should we, the people living in and around alternate routes 2&6, bear the brunt of the inconvenience, dismal esthetics, and potential economic depreciation caused by the infringement of Edison's power facilities on our lives, properties and personal values without any benefit to us what so ever?

With much trepidation and aggravation on the topic, we remain,

Bob Crawford

Bob and Jenny Crawford

P.S. Please notify me regarding meetings, hearings, and/or any information regarding routes 2&6.

Jane Justice
37445 Millwood
Woodlake, Ca. 93286
EMAIL JANE JUSTICE@SBCGLOBAL.NET
(559) 564-2626

JENSEN UCHIDA
CPUC PROJECT MANAGER
505 VAN NESS AVE.
ENERGY DIVISION ROOM 4A
SAN FRANCISCO, CA. 94102

April 21, 2009

DEAR MR. JENSEN UCHIDA:

RECENTLY, I BECOME AWARE THAT THE CPUC IS EXPLORING ROUTE 6 AS WELL AS ROUTE 2 FOR THE SAN JOAQUIN VALLEY LOOP PROJECT. AS A RESIDENT WHO WOULD BE NEGATIVELY AFFECTED BY THESE ROUTES, I WOULD LIKE TO EXPRESS MY STRONG OPPOSITION TO BOTH AND WOULD APPRECIATE YOU FORWARDING THIS LETTER TO ANY AND ALL APPROPRIATE INDIVIDUALS.

1. SELECTING ROUTE 3, A MORE NORTHERN ROUTE AFFECTING A VERY SMALL NUMBER OF RESIDENTS WITH ALMOST NO AGRICULTURE AND WITH AN EXISTING RECTOR LINE ALREADY IN PLACE, WOULD HAVE A MUCH MORE LIMITED IMPACT.

I WOULD APPRECIATE RECEIVING ANY FUTURE INFORMATION REGARDING MEETINGS, HEARINGS OR OF THE STATUS OF EITHER OF THESE TWO ROUTES THAT SERIOUSLY AFFECT ME.

THANK YOU FOR YOUR ATTENTION AND SERIOUS CONSIDERATION OF THESE CONCERNS.

SINCERELY,

Jane Justice

DANNY CASTILLO
19955 LONE OAK CT.
WOODLAKE, CA 93286
(559) 564-1591

TO. JENSEN UCHIDA
CPUC PROJECT MANAGER
505 VAN NESS AVE
ENERGY DIVISION RM. #4
SAN FRANCISCO, CA 94102

APRIL 21, 2009

DEAR MR. JENSEN UCHIDA:

WE HAVE KNOWN FOR SOMETIME ABOUT CPUC IS USING ROUTE 6 & ROUTE 2 FOR THE SAN JOAQUIN VALLEY LOOP PROJECT RECENTLY BUILDING A NEW ALONG RT 6 & RT 2 I WOULD BE IN THE LINE OF FIRE AND STRONGLY OPPOSE TO BOTH AND WOULD APPRECIATE YOU FOWARDING THIS LETTER TO ALL INDIVIDUALS INVOLVED.
WE HAVE NUTURAL WANE HERITAGE THAT WOULD BE RUINED
I BELIEVE RT 3 WOULD HAVE LESS IMPACT ON PEOPLE AND FARMLAND

I WOULD APPRICIATE RECIEVING ANY FUTURE INFO REGARDING MEETING OR HERINGS, FOR RT 6 & 2 AFFECT ME VERY MUCH

THANK YOU FOR YOUR IN READING THIS LETTER

THANK YOU
Danny Castillo

Mary & John Hornback
21014 Sentinel Dr.
Woodlake, Ca. 93286
559-564-3716
Palconiv@aol.com

Jensen Uchida
CPUC Project Manager
505 Van Ness Ave
Energy Division Rm 4 A
San Francisco, Ca. 94102

Dear Mr. Jensen Uchida:

We understand you are considering once again to use Rt 2 & 6
We want to urge you to please reconsider these routes.
I know Rt 3 also is considered, more expensive, but let me say, this route effects the least amount of family, business, farm lands etc. Cost I know is more I am sure the increased cost can be passed on to your customers.

These 2 routes #2 + 6 are going to have many effects on us, our neighbors + business. Devaluation of property, lost + loss of property. Also these routes are going to destroy pristine (untouched areas) these are beautiful locations. Also, there are Indian burial grounds here this route will violate those sites. These areas should be taught about, not destroyed or violated. They are historically documented. Besides being morally wrong. We are trying to sell our home

see page 2

When buyers see the towers, it will be a detourment to them to purchase our property along with devaluation of our neighbors. I urge you to go to route 3.

I believe the towers, electricity are also medical issues. though we have no physical proof we also cant explain which causes the cancer clusters in areas with these towers. Some truth must be here as no schools are allowed near them.

This is really going to destroy many ranches + farmers (small + large) who can not afford to loose this land due to the restrictions that are placed on the towers location - Wells, water lines etc. We are small family business's that cannot afford to loose any price land nor property value's

Please call or email me of your progress. I have included my phone # + email. I urge you to consider route # 3 where the least amount of people are effected

Thank you for your time

Sincerely
Mary Hornbeck

Carolyn Cramlet/Kirk Cramlet
37722 Road 200
Elderwood, CA 93286

April 21, 2009

Mr. Jensen Uchida
CPUC Project Manager
505 Van Ness Avenue
Energy Division, Room 4A
San Francisco, CA

Dear Mister Uchida:

I, recently, became aware that the CPUC is exploring Rte 6 as well as Rte 2 for the San Joaquin Cross Valley Loop Project. As a resident who would be negatively affected by these routes, I would like to express my strong opposition to both and would appreciate the forwarding of this letter to any and all appropriate individuals.

Because of the negative impact on our area in Elderwood and Woodlake, I would encourage your strong consideration of Rte 3 which runs through pasturelands not farmland.

Thank you for your attention and consideration.

Sincerely, Carolyn and Kirk Cramlet

Mrs. Sally Loyd
36628 Road 204
P.O. Box 756
Woodlake, Ca. 93286
(559) 564-8608

april 26, 2009

Jensen Uchida
CPUC Project Mgr.
505 Van Ness Avenue
Energy Division, Rm. 4A
San Francisco, Ca. 94102

Dear Mr. Uchida:

I am extremely concerned, as are many other residents of the Woodlake and Elderwood area, about the possibility of power lines going through some of the most beautiful and productive land in our central valley if Route 2 or Route 6 are selected. Those routes would also affect Native American burial grounds and historical sites of our early pioneers as well as hundreds of families living along those routes. Is nothing sacred anymore? I sincerely hope so.

Route 1 would impact less of the things previously mentioned and the cost would be far less. And Route 1 is far from being the "Scenic Corridor" that some would say it is. Route 3 would also affect fewer families and agriculture and there is already a rector line in place.

Many residents of the Woodlake and Elderwood area have chosen to live here because of the natural, unblemished beauty of the landscape. The thought of huge towers disturbing all of that is enough to make a lover of the earth and nature sick at heart.

Please, please do not take Route 2 or Route 6.

Sincerely troubled,

Sally Loyd

Alan Hiatt
19898 Ave 376
Woodlake, Ca 93286

Jensen Uchida
CPUC Project Manager
505 Van Ness Avenue
Energy Division, Room 4A
San Francisco, CA 94102

April 25, 2009

Dear Mr. Jensen Uchida,

Recently, I became aware that the CPUC is exploring **Route 6** as well as **Route 2** for the **San Joaquin Cross Valley Loop Project**. As a resident who would be negatively affected by these routes, I would like to express my **strong opposition to both** and would appreciate you forwarding this letter to any and all appropriate individuals.

I believe that these two routes will **adversely impact** hundreds of families with lands adjacent to, or near, the proposed routes and **will decrease** their property values. These routes **will destroy** some of the last pristine acreage located on the valley floor. Because of the strict regulations surrounding the construction of these routes, there **will be great loss** of wells, pipelines, wind machines, and drive rows.

Not only will there be a **great economical burden** placed on the residents involved but the historical value of the Native American village and burial sites along with the early pioneer sites **will be greatly impacted**.

Since **Route 3**, a more northern route affecting a very small number of residents with almost no agriculture, has been planned, I would **suggest strongly** that this **Route 3** be selected because it will be the most effective and cause the least nuisance to the residents of the valley.

Thank you for your attention and serious consideration of these concerns.

Sincerely,
Alan Hiatt
Alan Hiatt

Mariellen Hiatt
19898 Ave 376
Woodlake, Ca 93286

Jensen Uchida
CPUC Project Manager
505 Van Ness Avenue
Energy Division, Room 4A
San Francisco, CA 94102

April 25, 2009

Dear Mr. Jensen Uchida,

Recently, I became aware that the CPUC is exploring **Route 6** as well as **Route 2** for the **San Joaquin Cross Valley Loop Project**. As a resident who would be negatively affected by these routes, I would like to express my **strong opposition to both** and would appreciate you forwarding this letter to any and all appropriate individuals.

I believe that these two routes will **adversely impact** hundreds of families with lands adjacent to, or near, the proposed routes and **will decrease** their property values. These routes **will destroy** some of the last pristine acreage located on the valley floor. Because of the strict regulations surrounding the construction of these routes, there **will be great loss** of wells, pipelines, wind machines, and drive rows.

Not only will there be a **great economical burden** placed on the residents involved but the historical value of the Native American village and burial sites along with the early pioneer sites **will be greatly impacted**.

Since **Route 3**, a more northern route affecting a very small number of residents with almost no agriculture, has been planned, I would **suggest strongly** that this **Route 3** be selected because it will be the most effective and cause the least nuisance to the residents of the valley.

Thank you for your attention and serious consideration of these concerns.

Sincerely,
Mariellen Hiatt
Mariellen Hiatt

GERI LU JUREY
19811 AVE. 376
WOODLAKE, CA 93286
geri lu 2 @ att. net
559-564-5951

April 21, 2009

DEAR MR. Jensen Uchida:

Recently I became aware that the CPUC is exploring Route 6 as well as Route 2 for the San Joaquin Cross Valley Loop Project. Living in this beautiful, Agricultural area, I am opposed to both Routes. Please forward my letter so that my voice will make a difference and be heard by appropriate individuals.

Both Route 6 and Route 2 will have a devastating effect on our community. Literally hundreds of families will be impacted both aesthetically and financially. Our Farmers will suffer the most. But those of us who live here because we love the beauty of the area's pristine landscape will also be negatively impacted.

No community wants to have power lines running through their land. But Route 3 has fewer families and farmers that would be impacted. Please consider Route 3 ~~over~~ before you would us.

Please notify me of any information regarding this important issue.

Sincerely,
Geri Lu Jurey

Alice E Reid
19913 Avenue 376
Woodlake, CA 93286
E-Mail: aerjrr@worldnet.att.net
(559) 564-3150

Jensen Uchida
CPUC Project Manager
505 Van Ness Avenue
Energy Division Room 4A
San Francisco, CA 94102

April 22, 2009

Dear Mr. Jensen Uchida:

Recently, I was made aware that the CPUC is exploring **ROUTE 6** as well as **ROUTE 2** for the **San Joaquin Cross Valley Loop Project.** As a resident who would be negatively affected by these routes, I would like to express my strong opposition to both and would appreciate you forwarding this letter to any and all appropriate individuals.

My reasons for opposing these 2 routes are as follows:

1. It would adversely impact hundreds of families with lands adjacent to, or near the proposed routes and decreases their property values.
2. It would destroy some of the last pristine acreage located on the valley floor.
3. It would cause extensive loss and damage to prime agricultural farmland and infrastructure including wells, pipelines, wind machines, drive rows, etc.
4. It would violate both Native American village/burial sites and early pioneer historical sites.
5. Selecting **ROUTE 3** which is a more northern route affecting a very small number of residents with almost no agriculture and with an existing rector line already in place, would have a much more limited impact.

I would appreciate receiving any future information regarding meetings, hearings, or of the status of either of these two routes that seriously affect me.

Thank you for you attention and serious consideration of these concerns.

Sincerely,

Alice E Reid

38111 Millwood Dr.
Woodlake, Ca. 93286

Jensen Uchida
CPUC Project Manager 505
VanNess Avenue
Energy Division, Room 4A
San Francisco, CA 94102

April ~~21~~ 23, 2009

Dear Mr. Jensen Uchida:

Recently, I became aware that the CPUC is exploring Route 6 as well as Route 2 for the San Joaquin Cross Valley Loop Project. As a resident who would be negatively affected by these routes, I would like to express my strong opposition to both and would appreciate you forwarding this letter to any and all appropriate individuals.

I am greatly concerned that these routes would adversely impact hundreds of families with lands adjacent to, or near, the proposed routes and decrease their property values.

These routes also destroy some of the last pristine acreage located on the valley floor, and causes extensive loss and damage to prime agricultural farmland and infrastructure including wells, pipelines, wind machines, drive rows, etc.

These routes also violate both the Native Indian village/burial grounds, and early pioneer historical sites.

Selecting Route 3. a more northern route affects a very small number of residents with almost no agriculture, and with an existing rector line already in place, would have a much more limited impact.

I would appreciate receiving any future information regarding meetings, hearings, or of the status of either of these two routes that seriously affect me.

Thank you for your attention and serious consideration of these concerns.

Sincerely,

Harold McMahon

38111 Millwood Dr.
Woodlake, Ca. 93286

Jensen Uchida
CPUC Project Manager 505
VanNess Avenue
Energy Division, Room 4A
San Francisco, CA 94102

April ~~21~~ 23, 2009

Dear Mr. Jensen Uchida:

Recently, I became aware that the CPUC is exploring Route 6 as well as Route 2 for the San Joaquin Cross Valley Loop Project. As a resident who would be negatively affected by these routes, I would like to express my strong opposition to both and would appreciate you forwarding this letter to any and all appropriate individuals.

I am greatly concerned that these routes would adversely impact hundreds of families with lands adjacent to, or near, the proposed routes and decrease their property values.

These routes also destroy some of the last pristine acreage located on the valley floor, and causes extensive loss and damage to prime agricultural farmland and infrastructure including wells, pipelines, wind machines, drive rows, etc.

These routes also violate both the Native Indian village/burial grounds, and early pioneer historical sites.

Selecting Route 3. a more northern route affects a very small number of residents with almost no agriculture, and with an existing rector line already in place, would have a much more limited impact.

I would appreciate receiving any future information regarding meetings, hearings, or of the status of either of these two routes that seriously affect me.

Thank you for your attention and serious consideration of these concerns.

Sincerely,

Jane J McMahon

May 5, 2009

Jensen Uchida
CPUC Project Manager
505 Van Ness Avenue
Energy Division, Room 4A
San Francisco, CA 94102

Dear Mr. Uchida:

I am writing to address the routes for the new transmission lines you are proposing from Big Creek to Visalia. As a fourth generation resident of the Woodlake/Elderwood area, I strongly oppose putting the huge towers through that area which I understand are routes 2 and 6.

These towers would desecrate an area that has many Native American villages and burial sites. There would be such an unnecessary impact on the historical sites of early pioneers of the area, my family included, not to mention the cost to agriculture where so much of the world's food supply is produced. The cost in lowered production and damage to infrastructure would be devastating to growers in the area. The loss of property values to farm, ranch and homes due the presence of these towers would be added insult. I understand that no wells will be allowed under the lines, do you know what it costs to drill a new well? Drilling does not assure finding water.

I live in Visalia now, but I attend church in Elderwood and my parents, brothers and sisters still live in the Woodlake/Elderwood area as well as many friends and other family members and the thought of these towers ruining the view we have of the mountains is unbearable. The views of the Sierras are one of the perks of living in this beautiful rural community and I feel it would be a disgrace to mar the serenity of the landscape with something so foreign when there are alternate locations that would be less impacted.

In closing I would again like to voice my opposition to routes 2 and 6 and encourage you to choose an alternate route. I know we need the power, but please consider the devastation to a small friendly community if these towers are forced on them.

Thank you for your attention in this matter.

Sincerely,

Richard Marshall
Bernice Marshall

Richard Marshall
Bernice Marshall
1622 E. Sunnyside Ave.
Visalia, CA 93292

DeLio Olive Company

Vito and Cindy DeLeonardis
15137 Ave 344
Visalia, Ca. 93292

May 11, 2009

Jensen Uchida
CPUC Project Manager
505 Van Ness Avenue
Energy Division, Room 4A
San Francisco, CA. 94102

Dear Mr. Jensen Uchida:

My family, friends, and surrounding farming community are aware that CPUC is exploring "Route 6" and "Route 2" for the San Joaquin Cross Valley Loop Project. We would like to express our **strong opposition** to both of these projects.

These projects would *greatly damage* the large volume of farmland that contributes to fueling our economy as well as feeding to the world. Please, do not overlook the importance of our fragile farming environment.

Therefore, "Route 3" or other more southern alternative routes need to be taken into consideration for the simple fact that in comparison these routes would impact fewer agricultural lands and families.

Sincerely,

Vito and Cindy De Leonardis
Farmer and Business Owner

Mary DeLeonardis
34294 Road 152
Visalia CA. 93292

May 11, 2009

Jensen Uchida
CPUC Project Manager
505 Van Ness Avenue
Energy Division, Room 4A
San Francisco, CA. 94102

Dear Mr. Jensen Uchida:

I'm writing this letter in strong opposition to **Route 6** and **Route 2** for the San Joaquin Cross Valley Loop Project. These projects will have a negative impact on the valuable farm land that surround these possible routes.

Please, be aware that in comparison **Route 3** and other southern routes would be a better alternative to take because that would affect less farmland.

Sincerely,

Mary De Leonardis
Resident of Visalia

Robert Hengst
37900 Millwood Dr
Woodlake CA 93286
r.hengst@clearwire.net
(559) 564-8533

Jensen Uchida
CPUC Project Manager
505 Van Ness Ave.
Energy Division, Room 4A
San Francisco, CA 94102
April 21, 2009

Dear Mr. Jensen Uchida:

Recently, I became aware that the CPUC is exploring Route 6 as well as Route 2 for the San Joaquin Cross Valley Loop Project. As a resident who would be negatively affected by these routes, I would like to express my strong opposition to both and would appreciate you forwarding this letter to any and all appropiate individuals.

this project would go across three agritural Parcels and would cause great damage to trees, pipelines, wells which cannot be replaced.

Selecting Route 3 a more nothern route affectin a very small number of Residents with no agriculture, and with an existing vector line already in place, would have a much more limited impact.

I would appreciate receiving any future information regarding meetings, hearings, or of the status of either of these two routes that seriously affect me.

thank you for your attention and serious consideration of these concerns.

Sincerely
Robert H. Hengst

Dear Mr. Jensen Uchida,

I would like to address Route 2 and Route 6 for the San Joaquin Cross Valley Loop Project. As a former resident of this area, I would like to state my OPPOSITION to both of these routes.

This area is some of the last pristine acreage located on the valley floor. Have you seen this and note how beautiful it is?

It will cause extensive loss and damage to prime agricultural farmland and infrastructure including well, pipelines, wind machines and etc. which have been installed at great expense to the owners.

Most importantly this will violate a Native American burial site.

This will adversely impact hundreds of families with lands, some owned generations, near the proposed routes. Surely there is another route that would serve the same purpose.

Thank you for your consideration.

Sincerely,

Rosemary Jackson

Rosemary Jackson
1146 W. Hemlock
Visalia, Calif. 93277
4/29/09

David D. Rader
35012 Road 180
Visalia, CA 93292
April 22, 2009

Mr. Jensen Uchida
CPUC Project Manager
505 Van Ness Avenue
Energy Division, Room 4A
San Francisco, CA 94102

Dear Mr. Uchida:

Recently, I became aware that the CPUC is exploring **Route 6** as well as **Route 2** for the **San Joaquin Cross Valley Loop Project**. As a resident who would be negatively affected by these routes, I would like to express my **strong opposition to both** and would appreciate your forwarding this letter to any and all appropriate individuals.

I am opposed to the San Joaquin Cross Valley Loop Project as it would adversely impact hundreds of families with lands adjacent to, or near, the proposed routes. Not only would it decrease property values, it would create a myriad of health issues for this generation and future generations for the following reasons:

1. A growing body of scientific evidence suggests that invisible electromagnetic fields (EMFs) -- created by everything from high-voltage utility company lines to personal computers, microwave ovens, TVs and even electric blankets -- are linked to a frightening array of cancers and other serious health problems in children and adults. People exposed to EMFs had a higher risk of leukemia. epidemiological reports released in 1994. One indicated a tie between occupational exposure to EMFs and Alzheimer' s disease. Another suggested a link with Sudden Infant Death Syndrome (SIDS). The third study indicated a tie with Amyotrophic lateralsclerosis
2. A report from the U.S. National Council on Radiation Protection said there is a powerful body of impressive evidence showing that even very low exposure to electromagnetic radiation has long-term effects on health.
3. Physicists at Britain's University of Bristol shows that power lines attract particles of radon -- a colorless, odorless gas irrefutably linked with cancer.

Selecting **Route 3**, a more northern route affecting a very small number of residents with almost no agriculture, and with an existing rector line already in place, would have a much more limited impact.

I am sending a copy of this letter to several of my government representatives to ensure that my voice will be heard.

I would appreciate receiving any future information regarding meetings, hearings, or of the status of either of these two routes that seriously affect me.

Thank you for your attention and serious consideration of these concerns.

Sincerely,

David D. Rader

Christians in Action
MISSIONS INTERNATIONAL
19880 Avenue 376, P.O.Box 728, Woodlake, CA 93286 • Tel: 559-564-3762 • Fax: 559-564-1231
2440 W. Shaw Ave, Suite 113, Fresno, CA 93711 • Tel: 559-449-0646 • Cell: 559-246-9458
www.christiansinaction.org • cinamissions@christiansinaction.org

ECFA MEMBER

Jensen Uchida
CPUC Project Manager
505 Van Ness Avenue
Energy Division, Room 4A
San Francisco. CA 94102

April 28, 2009

Dear Mr. Jensen Uchida:

Recently I became aware that the CPUC is exploring Route 6 as well as Route 2 for the San Joaquin Cross Valley Loop Project. As a non-profit organization with offices and staff homes which will be negatively affected by these routes, I would like to express my strong opposition to both routes and would appreciate you forwarding this letter to any and all appropriate individuals involved in decision making in regard to the route to be taken.

Our opposition is based on the following observations:

1. Because these two routes (6 & 2) are near our property and the property of our friends and neighbors in the Elderwood area, those proposed routes will adversely impact hundreds of families and decrease our property values.
2. These routes will cause extensive loss and damage to prime agricultural farmland and infrastructure including orchards, wells, pipelines, wind machines, etc.
3. However, if Route 3, a more northern route, is selected, it will only affect a very small number of residents with almost no negative agricultural consequences and with an existing rector line already in place. Route 3 poses very limited undesirable impact compared to routes 2 and 6.

I would appreciate receiving any future information regarding meetings, hearings, and status of either of these two routes that seriously affect us.

Thank you for taking time to give your attention to consider our concerns.

Sincerely,

David Konold
Assistant to the President

Barbara Ainley
38000 Rd 197
Elderwood, Ca.
93286

Jensen Uchida
CPUC Project Mgr.
505 Van Ness Ave.
Energy Division, Rm 4A
San Francisco, Ca 94102
May 1, 2009

Dear Mr. Uchida;
Recently, I came aware that the CPUC is exploring Route 6 as well as Route 2 for the San Joaquin Cross Valley Loop Project. As a resident who would be negatively affected by these, I would like to express my strong opposition to both and would appreciate you forwarding this letter to and all appropriate individuals.

Thank you for your attention and serious consideration of these concerns.

Sincerely,
Barbara Ainley

Frank Ainley Jr.
38000 Rd 197
Elderwood, Ca
93286

Jensen Uchida
CPUC Project Mgr
505 Van Ness Ave
Energy division Rm 4A
San Francisco, Ca 94102
May 1, 2009

Dear Mr. Uchida;
I became aware that the CPUC is exploring Route 6 as well as Route 2 for the Cross Valley Loop Project. As a residence who would be negatively affected by these routes, I express my strong opposition to both & would appreciate you forwarding this letter to any and appropriate individuals.

Thank you for your attention & serious consideration of these concerns.

Sincerely,
Frank Ainley Jr.

ROY A. LANTRIP
34367 RD. 144
VISALIA, CA 93292

Jensen Uchida
CPUC Project Manager 505
VanNess Avenue
Energy Division, Room 4A
San Francisco, CA 94102

April 21, 2009

Dear Mr. Jensen Uchida:

Recently, I became aware that the CPUC is exploring Route 6 as well as Route 2 for the San Joaquin Cross Valley Loop Project. As a resident who would be negatively affected by these routes, I would like to express my strong opposition to both and would appreciate you forwarding this letter to any and all appropriate individuals.

I am greatly concerned that these routes would adversely impact hundreds of families with lands adjacent to, or near, the proposed routes and decrease their property values.

These routes also destroy some of the last pristine acreage located on the valley floor, and causes extensive loss and damage to prime agricultural farmland and infrastructure including wells, pipelines, wind machines, drive rows, etc.

These routes also violate both the Native Indian village/burial grounds, and early pioneer historical sites.

Selecting Route 3. a more northern route affects a very small number of residents with almost no agriculture, and with an existing rector line already in place, would have a much more limited impact.

I would appreciate receiving any future information regarding meetings, hearings, or of the status of either of these two routes that seriously affect me.

Thank you for your attention and serious consideration of these concerns.

Sincerely,

Roy A Lantrip

LaVerne Hodel
38131 Millwood Dr.
Woodlake, CA 93286
E-Mail: handf@att.net
(559) 564-2239

Jensen Uchida
CPUC Project Manager 505
VanNess Avenue
Energy Division, Room 4A
San Francisco, CA 94102

April 21, 2009

Dear Mr. Jensen Uchida:

Recently, I became aware that the CPUC is exploring Route 6 as well as Route 2 for the San Joaquin Cross Valley Loop Project. As a resident who would be negatively affected by these routes, I would like to express my strong opposition to both and would appreciate you forwarding this letter to any and all appropriate individuals.

I am greatly concerned that these routes would adversely impact hundreds of families with lands adjacent to, or near, the proposed routes and decrease their property values.

These routes also destroy some of the last pristine acreage located on the valley floor, and causes extensive loss and damage to prime agricultural farmland and infrastructure including wells, pipelines, wind machines, drive rows, etc.

These routes also violate both the Native Indian village/burial grounds, and early pioneer historical sites.

Selecting Route 3. a more northern route affects a very small number of residents with almost no agriculture, and with an existing rector line already in place, would have a much more limited impact.

I would appreciate receiving any future information regarding meetings, hearings, or of the status of either of these two routes that seriously affect me.

Thank you for your attention and serious consideration of these concerns.

Sincerely,

LaVerne Hodel

MRS. BECKY DAVIS
37930 RD 200
ELDERWOOD CA 93286
(559) 564-2826

MR. JENSEN UCHIDA
CPUC PROJECT MANAGER
505 VAN NESS AVENUE
ENERGY DIVISION, ROOM 4A
SAN FRANCISCO, CA 94102

APRIL 21, 2009

DEAR MR. UCHIDA,

I WAS VERY DISAPPOINTED WITH THE NEWS THAT YOU WERE AGAIN CONSIDERING TWO ROUTES FOR THE SAN JOAQUIN CROSS VALLEY LOOP PROJECT WHICH CUT THROUGH THE WOODLAKE/ELDERWOOD AREA. THIS POWER IS NEEDED FOR VISALIA, NOT US. WE AREN'T EVEN ON EDISON POWER! MY FIRST CHOICE IS - TAKE IT RIGHT DOWN THE FREEWAY!

ROUTE 3, ALTHOUGH MORE EXPENSIVE, HAS MUCH LESS IMPACT ON FARMING OPERATIONS, CRUCIAL TO OUR CENTRAL VALLEY. WE DO NOT NEED TO ADD ANY MORE HARDSHIP TO OUR FARMERS!

PLEASE ADD ME TO YOUR MAILING LIST & KEEP ME UPDATED. THANK YOU FOR TAKING THE TIME TO CONSIDER OUR COMPLAINTS.

SINCERELY, B DAVIS

Barbara Van Dellen
37149 ROAD 192
Woodlake, CA 93286
559-564-2581 E-mail (none)

Jensen Uchida
CPUC Project Manager
505 Van Ness Ave.
Energy Division, Rm. 4A
San Francisco, CA 94102

April 21, 2009
Dear Mr. Uchida,

As a resident of the Elderwood community I would like to let you know I'm opposed to Rte. 6 + Rte 2 for the San Joaquin Cross Valley Loop Project. I'm in favor of Route 3 which would affect fewer residents and almost no agriculture.

I'm opposed to Rte 6 + Rte. 2 because of the following reasons:

1. Decrease in property value, especially mine
2. Destruction of pristine agriculture + acreage not in agriculture
3. Violation of Native American village sites and even burial sites

Again I'm in favor of Rte. 3 - cause less damage to all concerned

I would like to be appraised of future meetings, hearings or the status of Rte 6 + Rte 2 which affect my neighbors and myself. Thank you.

Sincerly
Barbara J. Van Dellen

J.B. WHITESIDE
PO BOX 170
WOODLAKE CA. 93286

Jensen Uchida
CPUC Project Manager 505
VanNess Avenue
Energy Division, Room 4A
San Francisco, CA 94102

April 21, 2009

Dear Mr. Jensen Uchida:

Recently, I became aware that the CPUC is exploring Route 6 as well as Route 2 for the San Joaquin Cross Valley Loop Project. As a resident who would be negatively affected by these routes, I would like to express my strong opposition to both and would appreciate you forwarding this letter to any and all appropriate individuals.

I am greatly concerned that these routes would adversely impact hundreds of families with lands adjacent to, or near, the proposed routes and decrease their property values.

These routes also destroy some of the last pristine acreage located on the valley floor, and causes extensive loss and damage to prime agricultural farmland and infrastructure including wells, pipelines, wind machines, drive rows, etc.

These routes also violate both the Native Indian village/burial grounds, and early pioneer historical sites.

Selecting Route 3. a more northern route affects a very small number of residents with almost no agriculture, and with an existing rector line already in place, would have a much more limited impact.

I would appreciate receiving any future information regarding meetings, hearings, or of the status of either of these two routes that seriously affect me.

Thank you for your attention and serious consideration of these concerns.

Sincerely,

PAULA FERRY
37445-B MILLWOOD DR.
WOODLAKE CA 93286
EMAIL: paulaferry@yahoo.com

Jensen Uchida
CPUC Project Manager
505 VAN NESS AVE.
ENERGY DIVISION, ROOM 4A
SAN FRANSISCO, CA 94102

APRIL 21, 2009

DEAR MR JENSEN UCHIDA:

Recently, I became aware that the CPUC is exploring route 6 AS well AS Route 2 for the SAN JOAQUIN CROSS VALLEY LOOP. AS A RESIDENT who would be NEGATIVELY AFFECTED by these ROUTES, I would like to express my STRONG OPPOSITION to both AND would APPRECIATE you forwarding this letter to ANY AND all APPROPRIATE individuals.

Routes 2 AND Route 6 ADVERSELY AFFECT our farmland AND would cost us extensive CAPITAL AND INCOME.

Please select Route 3 AS this AFFECTS a Very small number of people AND ALMOST NO AGRICULTURE.

Thank you for your ATTENTION AND SERIOUS consideration of these concerns.

Sincerely,
Paula Ferry

Raquel Rivas
30952 Sentinel Dr.
Woodlake, CA
93286
559.564.0123

Jensen Uchida
CPUC Project Manager
505 Van Ness Avenue
Energy Division, Room 4A
San Francisco, CA 94102

April 21, 2009

Dear Mr. Jensen Uchida:

It's been brought to my attention that CPUC is exploring Route 6 and Route 2 for the San Joaquin Cross Valley Loop Project. As a proud resident of Woodlake and happy homeowner of a country home, I am saddened by the decision to ruin, destroy and permanently transform the small community of Woodlake to that of a wire, steel, city like landscape.

Aside from views being obstructed family agricultural business being affected, these routes destroy history. What we've taught our children to respect and admire will ultimately be just a forgotten thought.

I would appreciate receiving any further information regarding future meetings and hearings.

Thank you for your attention and consideration on this matter.

Sincerely,

Raquel Rivas

David Hengst
37650 Millwood Dr.
Woodlake, Ca. 93286
(559) 564-8134

Jensen Uchida
CPUC Project Manager
505 Van Ness Ave.
Energy Division, Rm. 4A
San Francisco, CA 94102

Dear Mr. Jensen Uchida:

I am oppossed to Route 6 and Route 2 of the San Joaquin Cross Valley Loop Project. We have farm land and homes That would be adversely affected by These routes. I am a fifth generation farmer ~~that has~~ and have struggled to make a living all my life. This is The last Thing my family needs to deal with! It would adversely impact our ag land, our native pasture land, our home values, and our way of living. Please consider Route 3, which is to The north of us and affects less people and property.

Thank you.

Greg Moisi
35107 Road 180
Visalia, CA 93292
e-mail: uffda4u2@netzero.net
(559) 798-0691

Jensen Uchida
CPUC Project Manager
505 Van Ness Avenue
Energy Division, Room 4A
San Francisco, CA 94102

April 21, 2009

Dear. Mr. Jensen Uchida:

Recently, my family and I became aware that the CPUC is exploring Route 6 for the San Joaquin Cross Valley Loop Project. As a resident who would be negatively affected by the route, I would like to express my strong opposition and would appreciate you forwarding this letter to any and all appropriate individuals.

Route 6 would cause extensive loss and damage to prime agricultural farmland and infrastructure including wells, pipelines, wind machines and drive rows. We all know that our water is a very precious resource and we do not need to jeopardize the current wells in the area. Route 6 would also adversely affect many homeowners by decreasing the property values. Many families in the area have young children and are very concerned about the possible health risks involved.

Selecting Route 3, a more northern route affecting a very small number of residents with almost no agriculture, and with an existing rector line already in place, would have a much more limited impact.

I would appreciate receiving any future information regarding meetings, hearings, or of the status of this route that would seriously affect us.

Thank you for your attention and serious consideration of these concerns.

Sincerely,

Greg Moisi

Jane Moisi

Jenna Moisi

John Lawson Ranches
14513 Ave 340
Visalia, CA 93292

Jensen Uchida
CPUC Project Manager 505
VanNess Avenue
Energy Division, Room 4A
San Francisco, CA 94102

April 21, 2009

Dear Mr. Jensen Uchida:

Recently, I became aware that the CPUC is exploring Route 6 as well as Route 2 for the San Joaquin Cross Valley Loop Project. As a resident who would be negatively affected by these routes, I would like to express my strong opposition to both and would appreciate you forwarding this letter to any and all appropriate individuals.

I am greatly concerned that these routes would adversely impact hundreds of families with lands adjacent to, or near, the proposed routes and decrease their property values.

These routes also destroy some of the last pristine acreage located on the valley floor, and causes extensive loss and damage to prime agricultural farmland and infrastructure including wells, pipelines, wind machines, drive rows, etc.

These routes also violate both the Native Indian village/burial grounds, and early pioneer historical sites.

Selecting Route 3. a more northern route affects a very small number of residents with almost no agriculture, and with an existing rector line already in place, would have a much more limited impact.

I would appreciate receiving any future information regarding meetings, hearings, or of the status of either of these two routes that seriously affect me.

Thank you for your attention and serious consideration of these concerns.

Sincerely,

Jennifer Anderson
37774 Road 200
Woodlake Ca. 93286
E-mail: momjen14@aol.com
559-564-2294

4/21/09

Dear Mr. Jensen Uchida;

I have been made aware that CPUC is exploring Route 6 as well as Route 2 for the San Joaquin Cross Valley Loop Project. As a resident I would be negatively affected by these routes, I strongly oppose both routes and would appreciate you forwarding this letter to the appropriate people.

Going with Route 6 or 2 would adversely impact my family, my animals, and my small orchard and garden.

It is apparent that Route 3 is a more northern and desolate Route. This also already has a rector line in place and would have a very limited impact.

Please inform me of any future information on this subject.

Sincerely,
Jen Anderson

ROGER MILLER
36580 RD 196
WOODLAKE, CA. 93286

Jensen Uchida
CPUC Project Manager 505
VanNess Avenue
Energy Division, Room 4A
San Francisco, CA 94102

April 21, 2009

Dear Mr. Jensen Uchida:

Recently, I became aware that the CPUC is exploring Route 6 as well as Route 2 for the San Joaquin Cross Valley Loop Project. As a resident who would be negatively affected by these routes, I would like to express my strong opposition to both and would appreciate you forwarding this letter to any and all appropriate individuals.

I am greatly concerned that these routes would adversely impact hundreds of families with lands adjacent to, or near, the proposed routes and decrease their property values.

These routes also destroy some of the last pristine acreage located on the valley floor, and causes extensive loss and damage to prime agricultural farmland and infrastructure including wells, pipelines, wind machines, drive rows, etc.

These routes also violate both the Native Indian village/burial grounds, and early pioneer historical sites.

Selecting Route 3. a more northern route affects a very small number of residents with almost no agriculture, and with an existing rector line already in place, would have a much more limited impact.

I would appreciate receiving any future information regarding meetings, hearings, or of the status of either of these two routes that seriously affect me.

Thank you for your attention and serious consideration of these concerns.

Sincerely,

LOU + LINDY ELIGOROJEVIC
37948 ROAD 200
WOODLAKE Ca 93286
EMAIL: LAFDLOU@YAHOO.COM
559-564-0149

MR JENSEN UCHIDA
CPUC PROJECT MGR
505 VAN NESS AV.
ENERGY DIV. ROOM 4A
SAN FRANCISCO Ca 94102

APRIL 21, 2009
DEAR MR. UCHIDA

At a recent community meeting I became aware of the proposed routes for the San Joaquin Cross Valley Loop Projects. Routes 2 and 6 are unacceptable to my family and I for several reasons, as follows.

* Impact on Native American Burial Grounds and Village sites.
* Ruin a pristine agricultural and ranching landscape.
* Effect agricultural and ranch related

infrastructure such as wells and established pipelines.

* A significant reason for my purchase of our home was the unspoiled beauty of our area.

* Residual Damage!

Route 3 is a most viable option. This route is in a relatively uninhabited area and would have least effect on landscape and infrastructure.

Thank you for your attention in this matter.

Sincerely

Dorothy Hamm
34931 Millwood Dr
Woodlake, Ca 93286
E-Mail # James_m_hamm @ hotmail.com
Ph 559 936-8787

April 21, 2009

Dear Mr Jensen Uchida,

Recently, I became aware that the CPUC is exploring Route 6 as well as Route 2 for the San Joaquin Cross Valley Loop Project. As a resident who would be negatively affected by these routes, I would like to express my strong opposition to both and would appreciate you forwarding this letter to any and all appropriate individuals.

My property value will decrease, I would not be able to make any changes to my property due to my low income. It would be a devastating financially for me. I would appreciate if you would consider Route 3.

Thank you for your attention on this matter

Sincerely,

Dorothy Hamm

April 21, 2009

Jensen Uchida
CPUC Project Manager
505 Van Ness Ave
Energy Division, Room 4A
San Francisco, CA 94102

Dear Mr. Jensen Uchida;

Recently, I became aware that the CPUC is Exploring Route 6 as well as Route 2 for the San Joaquin Cross Valley loop Project. As a resident who would be Negatively affected by these routes, I would like to express my strong opposition to both and would appreciate you forwarding this letter to any and all appropriate individuals.

This adversely impacts hundreds of families with lands adjacent to, on near, the proposed routes and decreases their property values. This distroys some of the last Pristine acreage located on the valley floor. It causes extensive loss and damage to prime agricultural farmland and infracture including wells, pipelines, wind machines, drive rows, etc.

This violates both Native american village/burial sites as well as early pioneer historical sites.

Selecting route 3, a more northern route affecting a very small number of residents and almost no agriculture, and with an existing sector line already in place, would have a much more limited impact.

Courtney C. Hengst
37650 Millwood Drive
Woodlake, CA 93286
(559)564-8134
chengst@woodlake.k12.ca.us

Mr. Jensen Uchida
CPUC Project Manager
505 Van Ness Avenue
Energy Division, Room 4A
San Francisco, CA 94102

Tuesday, April 21, 2009

Dear Mr. Jensen Uchida:

Hello there. I am a resident in Elderwood, CA who would be hugely impacted by a couple of the proposed routes for the SAN JOAQUIN CROSS VALLEY LOOP PROJECT. I am a farm wife of a 5th generation farmer. A huge number of acres of our farm would be put out of service by both ROUTE 2 and ROUTE 6. That of course means a loss of food production for the Central Valley as well.

I can't begin to tell you the impact those 2 routes would have on our community. We take such pride in our Native American history — every kid in

Elderwood has gone exploring the "Indian Pot Holes." My husbands great-grandparents performed in the hugely famous "Valley of the Sun" pageant, held right where the power lines would go through. Over 10,000 people attended that pageant in the early 1920s! Amazing...

Please, please, please consider the lives that would be devastated (by the wiping out of farms), or so negatively impacted. I am asking with all my heart that you and those making decisions seriously consider Route 3 or Route 1 (already going down the highway).

I understand the concept "Not in my backyard," but here it really applies - Routes 2 & 6 affect SO MANY BACKYARDS. I do have faith you will consider that thought

Please put me on any email/address list.

I do appreciate all your thoughts and considerations.

Best Regards, Cuthbert C. Hoyt

From: Leroy + Sandy Maloy
21638 Ave 360
Woodlake, CA 93286
E-mail: nanaloy@aol.com
(559) 564-8585

To: Jensen Uchida
CPUC Project Manager
505 Van Ness Ave.
Energy Division, Rm 4A
San Francisco, CA 94102

April 22, 2009

Dear Mr. Uchida

Recently my husband + I became aware that the CPUC is exploring Route 6 as well as route 2 for the San Joaquin Cross Valley Loop Project. As 50 year residents of this area who would be negatively affected by these routes, we would like to express our strong opposition to both of these proposed routes. We would appreciate you forwarding this letter to any and all appropriate individuals.

Concerns:

1. Due to low water levels in our area, if wells were affected, alternate water sources may not be available. For a rancher or farmer to replace an existing well or pipeline could be a devastating expense.
2. Much needed agriculture land would be lost.
3. For those of us who live in the area the scenic beauty and property values would be adversely affected.
4. Indian artifacts and burial grounds would be violated.

Those of us who live in this particular area strongly encourage you to select Route 3, a more northern route, affecting a very small number of residents.

We would appreciate receiving any future information regarding meetings, hearings, or of the status of either of these two routes that serious affect us.

Thank you for your attention and serious consideration of these concerns.

Sincerely,

Leroy + Sandy Maloy

Linda T. Green
35012 Road 180
Visalia, CA 93292
April 22, 2009

Mr. Jensen Uchida
CPUC Project Manager
505 Van Ness Avenue
Energy Division, Room 4A
San Francisco, CA 94102

Dear Mr. Uchida:

Recently, I became aware that the CPUC is exploring **Route 6** as well as **Route 2** for the **San Joaquin Cross Valley Loop Project**. As a resident who would be negatively affected by these routes, I would like to express my **strong opposition to both** and would appreciate your forwarding this letter to any and all appropriate individuals.

I am opposed to the San Joaquin Cross Valley Loop Project as it would adversely impact hundreds of families with lands adjacent to, or near, the proposed routes. Not only would it decrease property values, it would create a myriad of health issues for this generation and future generations for the following reasons:

1. A growing body of scientific evidence suggests that invisible electromagnetic fields (EMFs) -- created by everything from high-voltage utility company lines to personal computers, microwave ovens, TVs and even electric blankets -- are linked to a frightening array of cancers and other serious health problems in children and adults. People exposed to EMFs had a higher risk of leukemia. epidemiological reports released in 1994. One indicated a tie between occupational exposure to EMFs and Alzheimer' s disease. Another suggested a link with Sudden Infant Death Syndrome (SIDS). The third study indicated a tie with Amyotrophic lateralsclerosis
2. A report from the U.S. National Council on Radiation Protection said there is a powerful body of impressive evidence showing that even very low exposure to electromagnetic radiation has long-term effects on health.
3. Physicists at Britain's University of Bristol shows that power lines attract particles of radon -- a colorless, odorless gas irrefutably linked with cancer.

Wayne Van Delten
37149 Rd. 192
Woodlake Ca. 93286
(559) 564-2581

Jensen Uchida
CPUC Project Manager
505 Van Ness Ave.
Energy Division, Rm. 4A
San Francisco, Ca. 94102
21 Apr. 2009

Dear Mr. Uchida,

As owners of 20 acres E of Calvin Hill we, oppose Route 6 as well as Rt. 2 for the San Joaquin Cross Valley Loop Project. Please accept my strong opposition to both and forward this letter to those to whom will make a difference.

These routes cross Native American Indian burial sights.

Route 3 as I understand is with almost no agriculture and or Indian sights.

Sincerely

W Van Delten

Wayne Van Delten
37149 Rd 192
Woodlake, Ca.
93286

Evelyn Hodel
38131 Millwood Dr.
Woodlake, CA 93286
E-Mail: handf@att.net
(559) 564-2239

Jensen Uchida
CPUC Project Manager 505
VanNess Avenue
Energy Division, Room 4A
San Francisco, CA 94102

April 21, 2009

Dear Mr. Jensen Uchida:

Recently, I became aware that the CPUC is exploring Route 6 as well as Route 2 for the San Joaquin Cross Valley Loop Project. As a resident who would be negatively affected by these routes, I would like to express my strong opposition to both and would appreciate you forwarding this letter to any and all appropriate individuals.

I am greatly concerned that these routes would adversely impact hundreds of families with lands adjacent to, or near, the proposed routes and decrease their property values.

These routes also destroy some of the last pristine acreage located on the valley floor, and causes extensive loss and damage to prime agricultural farmland and infrastructure including wells, pipelines, wind machines, drive rows, etc.

Selecting Route 3. a more northern route affects a very small number of residents with almost no agriculture, and with an existing rector line already in place, would have a much more limited impact.

I would appreciate receiving any future information regarding meetings, hearings, or of the status of either of these two routes that seriously affect me.

Thank you for your attention and serious consideration of these concerns.

Sincerely,
Evelyn Hodel
Evelyn Hodel

APRIL 21, 2009

DEAR MR. JENSEN UCHIDA

RECENTLY, I BECAME AWARE THAT THE CPUC IS EXPLORING ROUTE 6 AS WELL AS ROUTE 2 FOR THE SAN JOAQUIN CROSS VALLEY LOOP PROJECT AS A RESIDENT WHO WOULD BE NEGATIVELY AFFECTED BY THESE ROUTES, I WOULD LIKE TO EXPRESS MY STRONG OPPOSITION TO BOTH.

SELECTING ROUTE 3 A ROUTE AFFECTING A VERY SMALL NUMBER OF RESIDENTS WITH ALMOST NO AGRICULTURE, WITH EXISTING RECTOR LINE ALREADY IN PLACE, AND WILL NOT DECREASES MORE PROPERTY VALUES,

I WOULD APPRECIATE RECEIVING ANY FUTURE INFORMATION REGARDING MEETINGS, HEARINGS, STATUS OF THE STATUS OF THESE TWO ROUTES THAT SERIOUSLY AFFECT ME; MY 4 KIDS; WIFE

THANK YOU FOR YOUR ATTENTION AND SERIOUS CONSIDERATION OF THESE CONCERNS

SINCERELY WILLIAM ANDERSON
37774 ROAD 200
WOODLAKE CA 93286

Mac H. Roam
20850 Ave. 344
Woodlake, CA 93286

Jensen Uchida
CPUC Project Manager
505 Van Ness Avenue
Energy Division, Room 4A
San Francisco, CA 94102

April 24, 2009

Dear Mr. Jensen Uchida

As a resident and farmer in the area affected by routes 6 and 2 of the San Joaquin Cross Valley Loop Project, I want to express my concern for the route to be selected for the high-voltage transmission lines.

I raise olives on 10 acres in the area, where I have wells, pipelines, sprinkler irrigation systems, etc., and I worry about the impact of the transmission lines over or near our property. I cannot afford to drill new wells, and at any rate in this time of drought our chance of finding water is increasingly remote. I use low-volume irrigation systems to reduce the impact on the land. Changing to furrows of running water is a step back in our efforts to farm responsibly, if forced to do so. Also, the construction time in itself (trucks, crews and equipment) would be disruptive to the growing and harvesting of crops, resulting in a loss of income.

I have lived here about 40 years with a wonderful view of the Sierras. The lines through Antelope Valley would affect that view, as it would for the many other home-owners in the area. It is one of the last places in the valley with rolling hills, covered with wildflowers in the spring, where we can appreciate the valley as it once was.

All of the proposed routes except route 3 go over prime agriculture land where vast acres of food product are grown for the world market, as well as cotton for textiles and corn for bio-fuels. Reducing the available farm acreage when an alternative (route 3) can be used is irresponsible on the part of Southern California Edison and the PUC. Fewer producing acres for farming and lower property values will provide lower taxes for the counties involved, as well as hardships to the owners of the acreage.

The routes through Antelope Valley (2 and 6) would destroy native-American village and burial sites, where we see Indian rock paintings and grinding stones, and where we still find arrowheads and other signs of early habitation. Building sites in populated areas have been shut down and permits denied in other areas where native burial sites have been discovered. This area is also filled with sites of early settlers to the area.

The health and safety of those living under and near transmission lines is also a concern. Even though it may not be proven to be a health hazard, schools cannot be located the area, so how safe is it to live and work there?

I understand the need for increased energy transmission, and I encourage you to choose alternative route 3 through the foothills north and east of Orosi where the lines would go primarily over range-land, and fewer residences would be affected. Please send me any future information regarding meetings or hearings, as well as the status of either of these two routes that seriously affect me, my home and my income-producing land.

Thank you for your attention and serious consideration of my concerns.

Sincerely, Mac H Roam

April 27, 09

Dear Sir:

Recently, I was informed that the CPUC is exploring Route 6 as well as Route 2 for the San Joaquin Cross Valley Loop Project. As a resident who would be negatively affected by these routes, I would like to express my opposition to both and would be appreciate you sending my letter to any and all the appropriate people.

1. Causes extensive loss and damage to agricultural farmland and infrastructure including wells pipelines, wind machines ect.

2. It will also decrease property values

Selecting Route 3 a more northern route would affect only a small amount of residents with not much agriculture. and there is an existing vector line already in place

I would appreciate any further information regarding meetings

Thank you for your time and attention to these serious concerns.

Mrs. Verna M. Reid
19913 Ave 376
Woodlake, Ca. 93286

Randy Redfield
21451 Ave. 360
Woodlake, CA 93286

(559)564-8792

Jensen Uchida
CPUC Project Manager
505 Van Ness Avenue
Energy Division, Room 4A
San Francisco, CA 94102

May 1, 2009

Dear Mr. Jensen Uchida:

Enclosed are some signatures of just a few of the hundreds of citizens who are strongly opposed Routes 2 and 6 of the proposed San Joaquin Cross Valley Loop Project. The residents of this area stand firmly against either of these routes and share one or more of the following concerns:

- Decreased property values
- Loss of use of prime agricultural land
- Concerns over loss of wells, pipelines, easements, etc. affecting agricultural and residential needs
- Violation of Native American village and burial sites
- Violation of historic pioneer sites
- Health concerns
- Negative impact on wildlife
- Limitations on the future growth of the City of Woodlake

Furthermore, we stand in support of the proposed Alternative Route 3 which vastly reduces the impact on both farmers and residents.

Thank you for your attention, and please feel free to contact me with any questions you may have.

Sincerely,

Randy Redfield

Randy Redfield

No!

San Joaquin Cross Valley Loop Transmission Project
Alternative Routes 2 and 6

The undersigned oppose the CPUC San Joaquin Cross Valley Loop Transmission Project Alternative Routes 2 and 6

Name: Courtney C. Hengst	Address: 37650 Millwood Dr.	E-mail: chengst@woodlake.k12.ca.us	Signature:
Phone Number: 564-8134			
Name: Terri Hacobian	Address: 19839 Ave 364	E-mail: foxtailranch@yahoo.com	Signature:
Phone Number: 564 0264			
Name: Jennifer Anderson	Address: 37774 Road 200	E-mail: momjen14@aol.com	Signature:
Phone Number: 564 2294			
Name: Raquel Rivas	Address: 20952 Sentinel Dr	E-mail:	Signature:
Phone Number: 564 0123			
Name: Alan J. Hiatt	Address: 19898 AVE 376	E-mail:	Signature:
Phone Number: 559 564 5429			
Name: John Hoenbach	Address: 21014 Sentinel Dr.	E-mail: Falconiv@aol.com	Signature:
Phone Number: 559-564-3716			
Name: Sandra E Hanow	Address: 38746 Rd 206	E-mail: dharrow@psnw.com	Signature:
Phone Number: 559-564-5352			

No!
San Joaquin Cross Valley Loop Transmission Project
Alternative Routes 2 and 6

The undersigned oppose the CPUC San Joaquin Cross Valley Loop Transmission Project Alternative Routes 2 and 6

Name: Jane Justice Phone Number: 564-2624	Address: 37445 Millwood E-mail: JANEJustice@SBCGlobal.net	Signature: Jane Justice
Name: Carolyn M. Cramlet Phone Number: 564-3544	Address: 37722 Road 200 E-mail:	Signature: Carolyn M. Cramlet
Name: Helen Rivera Phone Number: 740-2042	Address: 20850 Ave 380 Woodlake CA 93286 E-mail:	Signature: Helen Rivera
Name: Jose Rivera Phone Number: 740-2041	Address: 20850 Ave 380 Woodlake, CA 93286 E-mail:	Signature: Jose Rivera
Name: John Reid Phone Number: 562 843 4383	Address: 19913 Ave 376 Woodlake CA 93286 E-mail:	Signature: John R Reid
Name: Brian Bridges Phone Number: 738-8549	Address: 15436 Ave 344 Vis. E-mail:	Signature: Brian Bridges
Name: William Anderson Phone Number: -564-2294	Address: 37774 Road 200 E-mail: Harley Billy 54@aol	Signature:

No!
San Joaquin Cross Valley Loop Transmission Project
Alternative Routes 2 and 6

The undersigned oppose the CPUC San Joaquin Cross Valley Loop Transmission Project Alternative Routes 2 and 6

Name: Bonnie S. Welch Phone Number: 559 564 2278	Address: 21404 Ave 360 E-mail: bibonnie@clearwave.net	Signature: Bonnie S. Welch
Name: Keith Grain Phone Number: 559-798-1259	Address: 34830 Road 156 Visalia E-mail:	Signature: Keith Grain
Name: Diane Tremper Phone Number: 564-3822	Address: 37820 Rd 200 E-mail: teachertremper@gmail	Signature:
Name: Mary & John Hornbeck Phone Number: 564-3716	Address: 21014 Sentinel Dr Woodlake E-mail:	Signature: Mary Hornbeck
Name: RALPH ALLEY Phone Number: 564-8744	Address: 20600 Sentinel Dr E-mail:	Signature: Ralph Alley
Name: Johny Alley Phone Number: 564-8744	Address: 20600 Sentinel Dr E-mail:	Signature: Johny Alley
Name: Yvonne & Homero Romero Phone Number: (559) 827-8417	Address: 20644 Sentinel Dr E-mail: Woodlake	Signature: Homero

No!
San Joaquin Cross Valley Loop Transmission Project
Alternative Routes 2 and 6

The undersigned oppose the CPUC San Joaquin Cross Valley Loop Transmission Project Alternative Routes 2 and 6

Name: Danny & Ortencia Castillo Phone Number: (559) 564-1511	Address: 19955 Lone Oak Ct E-mail:	Signature:
Name: Gary + Becky Davis Phone Number: 564-2826	Address: 37930 Rd 200 E-mail:	Signature:
Name: Lou + Lindy Gligoratevic Phone Number: 564-0149	Address: 37948 ROAD 200 E-mail: LAFDLOU@YAHOO.COM	Signature:
Name: Nancy Van Dellen Phone Number: 7333244	Address: 36705 Rd 194 E-mail: lublee@aol.com	Signature:
Name: Fredna Van Dellen Phone Number: 564-3110	Address: 36679 Rd. 194, Woodlake E-mail: fredna@clearwire.net	Signature:
Name: Andrew Van Dellen Phone Number: 564-3110	Address: 36679 Rd-194 Woodlake E-mail: avanfarm@clearwire.net	Signature:
Name: Phone Number:	Address: E-mail:	Signature:

No!
San Joaquin Cross Valley Loop Transmission Project
Alternative Routes 2 and 6

The undersigned oppose the CPUC San Joaquin Cross Valley Loop Transmission Project Alternative Routes 2 and 6

Name: Vito DeLeonardis Phone Number: 280-6804	Address: 15137 AVE 344 E-mail:	Signature:
Name: Greg Moisi Phone Number: 798 0691	Address: E-mail:	Signature:
Name: Selena Tremper Phone Number: 564-3822	Address: 37820 Rd. 200 E-mail: selenebeans@gmail.com	Signature:
Name: Ken Tremper Phone Number: 564-3822	Address: 37820 Road 200 E-mail:	Signature:
Name: Evelyn Hodel Phone Number: 559-564-2239	Address: 38131 Millwood Dr. E-mail: (please send blind copy: BC) handf@att.net	Signature:
Name: LaVerne Hodel Phone Number: 559-564-2239	Address: 38131 Millwood Dr. E-mail:	Signature:
Name: Phone Number:	Address: E-mail:	Signature:

No!
San Joaquin Cross Valley Loop Transmission Project
Alternative Routes 2 and 6

The undersigned oppose the CPUC San Joaquin Cross Valley Loop Transmission Project Alternative Routes 2 and 6

Name: Dennis L. Mills	Address: 3569 X Rd 212 Woodlake	
Phone Number: (559) 564-1543	E-mail: MM Teach 1999@sbcglobal.net	Signature:
Name: ERIC M. MELING	Address: 17456 Ave 344	
Phone Number: 559 734-6232	E-mail:	Signature:
Name: Tony Sassé	Address: 32801 rd 196	
Phone Number: 559 564-2720	E-mail: jazz@moondog.net	Signature:
Name: Heidi Sassé	Address: 32801 rd 196	
Phone Number: 559-564-2720	E-mail: jazz@moondog.net	Signature:
Name: Randy Redfield	Address: 21451 Ave. 360, Woodlake, CA 93286	
Phone Number: 559 564-8792	E-mail: randyredfield@sbcglobal.net	Signature:
Name:	Address:	
Phone Number:	E-mail:	Signature:
Name:	Address:	
Phone Number:	E-mail:	Signature:

No!
San Joaquin Cross Valley Loop Transmission Project
Alternative Routes 2 and 6

The undersigned oppose the CPUC San Joaquin Cross Valley Loop Transmission Project Alternative Routes 2 and 6

Name: RAY LOYD	Address: BOX 756 WOODLAKE, CA 93286	
Phone Number: 559-564-8608	E-mail: CALPOPPY @ DISHMAIL.NET	Signature:
Name: SALLY LOYD	Address: BOX 756 WOODLAKE, CA 93286	
Phone Number: 559-564-8608	E-mail: WILDFLOWER @ DISHMAIL, NET	Signature:
Name: Sandy Maloy	Address: 21638 Ave 360, Woodlake 93286	
Phone Number: 559-564-8585	E-mail: Nanaloy@AOL.com	Signature:
Name: GARY BODINE	Address: POBX 432 Woodlake	
Phone Number: 559 564-2653	E-mail:	Signature:
Name: Karen Redfield	Address: 21451 Ave. 360	
Phone Number: 559564-8792	E-mail: Kredfield@sbcglobal.net	Signature:
Name: David Hengst	Address: 37650 Millwood Dr. Woodlake, Ca 93286	
Phone Number: 559 564 8134	E-mail:	Signature:
Name:	Address:	
Phone Number:	E-mail:	Signature:

No!
San Joaquin Cross Valley Loop Transmission Project
Alternative Routes 2 and 6

The undersigned oppose the CPUC San Joaquin Cross Valley Loop Transmission Project Alternative Routes 2 and 6

Name: GERI Lu Jorey Phone Number: 559-564-5951	Address: 19811 AVE 376, WOODLAKE E-mail: geri.lu2@att.net	Signature:
Name: Margaret Melling Phone Number: 559-731-6232	Address: 425 Montgomery ct. E-mail: magjcan@gmail.com	Signature:
Name: Barbara VanDellen Phone Number: 559-564-2581	Address: 37149 Rd. 192 Woodlake E-mail: none	Signature:
Name: Wayne VanDellen Phone Number: 564-2581	Address: 37149 RD 192 Woodlake Ca. 93286 E-mail:	Signature:
Name: DAVID TOMLINSON Phone Number: 559-592-9785	Address: 21796 AVE 304 EXETER, CA 93221 E-mail: DTOMLINSON@GRIFFITHFARMS.COM	Signature:
Name: Stan & Janet Livingston Phone Number: 798-4221	Address: 16329 Ave 344 E-mail: stanjalo@att.net	Signature:
Name: Marjorie Fox Phone Number: (559) 564-2808	Address: 37955 Rd 200, Elderwood 93286 E-mail: P. Marjie@FoxFarming.com	Signature:

No!
San Joaquin Cross Valley Loop Transmission Project
Alternative Routes 2 and 6

The undersigned oppose the CPUC San Joaquin Cross Valley Loop Transmission Project Alternative Routes 2 and 6

Name: Nancy Bell Phone Number: (661) 808-1545	Address: 34931 Millwood Ave Woodlake, CA 93286 E-mail:	Signature:
Name: Robert Hengst Phone Number: 559-564-8533	Address: 37900 Millwood Dr Woodlake CA 93286 E-mail: r.hengst@clearwire.net	Signature:
Name: Phone Number:	Address: E-mail:	Signature:
Name: Phone Number:	Address: E-mail:	Signature:
Name: Phone Number:	Address: E-mail:	Signature:
Name: Phone Number:	Address: E-mail:	Signature:
Name: Phone Number:	Address: E-mail:	Signature:

No!
San Joaquin Cross Valley Loop Transmission Project
Alternative Routes 2 and 6

The undersigned oppose the CPUC San Joaquin Cross Valley Loop Transmission Project Alternative Routes 2 and 6

Name: Ron Young Phone Number: 564-2952	Address: 37837 Rd 200 E-mail:	Signature:
Name: Dave Harrow Phone Number: (559) 564-5352	Address: 38746 Rd 206 E-mail: Woodlake, CA	Signature:
Name: Frank Ainley Phone Number:	Address: 38000 Rd 197 Elderwood, CA. 93286 E-mail:	Signature:
Name: Barbara Ainley Phone Number:	Address: 38000 Rd 197 Elderwood, CA. 93286 E-mail:	Signature:
Name: Phone Number:	Address: E-mail:	Signature:
Name: Phone Number:	Address: E-mail:	Signature:
Name: Phone Number:	Address: E-mail:	Signature:

No!
San Joaquin Cross Valley Loop Transmission Project
Alternative Routes 2 and 6

The undersigned oppose the CPUC San Joaquin Cross Valley Loop Transmission Project Alternative Routes 2 and 6

Name: Verna M. Reid Phone Number: 559-564-3150	Address: 19913 Ave 376 Woodlake, Ca. E-mail:	Signature:
Name: Larry Pertzer Phone Number: (559) 564-1333	Address: P.O. Box 48 Ivanhoe, CA 93235 E-mail: LRP@CLEARWIRE.NET	Signature:
Name: Nancy Phillips Phone Number: 564-2233	Address: 38116 Millwood Dr. E-mail: nancyshoe2@aol.com	Signature:
Name: Mary Mills Phone Number: 559-564-1543	Address: 35698 Rd 212 Woodlake Ca 93286 E-mail: mmteach1998@sbcglobal.net	Signature:
Name: Lucy Malay Phone Number:	Address: 21638 Ave 360 Woodlake E-mail:	Signature:
Name: Dorothy Hamm Phone Number: 559-936-8287	Address: 34931 Millwood Dr Woodlake, Ca 93286 E-mail:	Signature:
Name: Paula Ferry Phone Number: 559 564-2106	Address: 37445-B Millwood Dr Woodlake E-mail: paulaferry@yahoo.com	Signature:

Nancy Phillips
38116 Millwood Dr
Woodlake CA 93286
nancyshoez@aol.com
559-564-2233

May 8th, 2009

Jenson Uchida
CPUC Project Manager
505 Van Ness Ave
Energy Division, Room 4A
San Francisco CA 94102

Dear Mr. Uchida

Recently, I became aware that the CPUC is exploring Route 6 as well as Route 2 for the San Joaquin Cross Valley Loop Project. As a resident who would be negatively affected by these routes, I would like to express my strong opposition to both, and would appreciate you forwarding this letter to any and all appropriate individuals.

These two routes would adversely impact hundreds of families with land adjacent to, or near, these proposed routes and decreases their property values. These routes would also cause extensive loss and damage to prime agricultural farmland and infrastructure, including wells, pipelines, wind machines, drive rows, etc.

Selecting Route 3, a more northern route affecting a very small number of residents with almost no agricultural damage, and with an existing rector line already in place, would have a much more limited impact.

I would appreciate receiving any future information regarding meetings, hearings, or of the status of either of these two routes that seriously affect me.

Thank you for your attention and serious consideration of these concerns

Sincerely,

Nancy Phillips

Mr. Jensen Uchida
CPUC Project Manager
505 Van Ness Avenue
Energy Division, Room 4A
San Francisco, CA 94102

April 26, 2009

Dear Mr. Uchida:

I have been to several meetings in the past two years concerning the proposed routes for the San Joaquin Cross Valley Loop Project. I have been made aware of the actions of many to prevent the selection of the most economically feasible route near the Highway 198 "Scenic Corridor". I have also voiced my opposition to alternate Routes 2 and 6 because of the Native American burial site to be traversed in this proposal.

I honestly do not believe the "Concerned Citizens" of Exeter, Farmersville, and Visalia are set on protecting the scenic area along highway 198. A point of fact is only the small area along Kaweah Oaks Preserve is really scenic. These people are simply trying to preserve the property value and potential for development of this property. If they were truly concerned they should be working on a permanent ban of any residential or commercial development or construction on the property within a half mile of Highway 198. In other words they should look into really preserving this corridor. The fact is the biggest threat to this property are the owners wishing to make money. How many of these land owners are willing to give this land to the county or state for a parkway or sign an owners clause to prevent any future development of this property?

The area of conflict is a viable route that would serve the needs of the people and promote good relations between the users and the providers of electricity. A major solution is to utilize your proposed Route 1 as a multi-purpose route. Make the proposed Route I near Highway 198 a beautiful parkway. Provide for cycling, jogging, walking, horse-back riding, and electric vehicles with very low speed capabilities (golf carts, etc..) along "THE SOUTHERN CALIFORNIA EDISON PARKWAY". This would cost several million dollars but far less than the other routes. All these progressive and concerned citizens recognize the need for alternative transportation and would welcome a first class parkway from Lemon Cove to Visalia.

In these difficult economic times the CPUC should serve the "need of the people" and not the "greed of the people". The communities of Lemon Cove, Exeter, Farmersville, and Visalia and all local consumers of electrical power would greatly benefit from this project and the parkway concept would certainly save millions of dollars.

Ray Loyd, PHD, Environmental Design
PO Box 756
Woodlake, CA 93286-0756
Phone: 559-564-8608
E-Mail: calpoppy@dishmail.net

May 4, 2009

Mr. Jensen Uchida
CPUC Project Manager
505 Van Ness Avenue
Energy Division, Room 4A
San Francisco, CA 94102

RE: San Joaquin Cross Valley Loop Project

Dear Mr. Uchida:

I have been a resident of Tulare County in the Exeter area for over 45 years. I would like to express my strong opposition to Route 1 for the San Joaquin Cross Valley Loop Project.

Route 1 of the project will adversely impact hundreds of family with land in the path of the route or close to it. This route will destroy or damage prime farmland and infrastructure such as wells, pipelines and wind machines.

Route 3 of the Project affects a very small number of residents, with almost no agricultural land lost. Part of this route is already covered by existing rector lines.

More than cost should be considered when making these decisions. There are people who will have their livelihoods adversely affected by Route 1, not only the landowners, but their employees.

I encourage you to select Route 3 for the San Joaquin Cross Valley Loop Project. Thank you for your serious consideration of this matter.

Sincerely,

Nancy Tomlinson
21796 Ave. 304
Exeter, CA 93221
(559) 592-9785

May 4, 2009

Mr. Jensen Uchida
CPUC Project Manager
505 Van Ness Avenue
Energy Division, Room 4A
San Francisco, CA 94102

Re: San Joaquin Cross Valley Loop Project

Dear Mr. Uchida,

I am a resident of the Exeter area and am one of many residents that will be negatively affected by the proposed "Route 1" of the SCE San Joaquin Cross Valley Loop Project. The transmission lines will cut through numerous properties affecting hundreds of property owners and families along the 18 mile path of the project. The required right-of-way and land use restrictions will have various negative impacts on the use of properties in and around the transmission line corridor. Land values will be reduced.

Route #1 negatively impacts both city and agricultural infrastructure. The landscape will be marred by 150 foot high towers carrying transmission lines blocking views of the high sierra mountains.

Route #3, though 24 miles long, includes 14 miles of existing SCE right-of-way – already occupied by SCE transmission lines. This route would impact fewer property owners, less city, county and agricultural infrastructure. Additionally the agricultural rangeland that it would cut through is less valuable than the permanent plantings of tree fruit and citrus groves bisected by Route #1.

Therefore, I must express my strong opposition to Route #1 and encourage the selection of Route #3 for installation of the transmission lines. Route #3 will have less impact on people, land holders, and infrastructure and ultimately the environment.

Thank you for your attention and sincere consideration of these serious concerns. Please forward this letter to any and all appropriate parties.

Sincerely,

David Tomlinson
21796 Ave. 304
Exeter, CA 93221

(559) 592-9785
dtomlinson@ocsnet.net

Keith Crain
34830 Road 156
Visalia, CA 93292
May 11, 2009

Jensen Uchida
CPUC Project Manager
505 Van Ness Avenue
Energy Division, Room 4A
San Francisco, CA 94102

Dear Mr. Uchida:

As a resident who would be negatively affected by some of these routes, I would like to see the cross valley Loop in the more northern route.

The southern routes would decrease property values and disrupt farming opperations as well as decrease revenue to County and Cities in that area.

Thank you for your attention and consideration of these concerns.

Sincerely
Keith Crain

May 23, 2009

Mr. Jensen Uchida
California Public Utilities Commission
505 Van Ness Avenue
Energy Division, Room 4A
San Francisco, CA 94102

Re: Docket No. A.08-05-039 – San Joaquin Cross Valley Loop

Dear Mr. Uchida:

I, Berniece Doan, recently became aware that the CPUC is exploring new routes 5 and 6 for Southern California Edison's San Joaquin Cross Valley Loop project. I would like to register strong opposition to both of these routes for the following reasons:

The economy of the central valley, in particular Tulare County, has been negatively impacted by the severe down turn in the economy. This area already has a very high unemployment rate and the economy will suffer dramatically because of the loss to the agriculture industry. Jobs will be cut and not replaced. We urge you to look favorably on route 3, since this has the least affect economically on this area. Tulare County depends on its agriculture and business. By your actions, please don't take away some the vitality of our county.

Please add my name to the list to receive any further information about the projects, meetings, hearings, and the status of the project.

Thank you for your attention to and serious consideration of my concerns.

Sincerely,

Berniece V Doan

Berniece Doan
May 23, 2009
29968 Road 168
Visalia, Ca, 93292
559-594-5070

RECEIVED
PUBLIC UTILITIES
STATE OF CALIFORNIA
2009 MAY 28 PM 2:21
DOCKET OFFICE (MAIL)

May 23, 2009

Mr. Jensen Uchida
California Public Utilities Commission
505 Van Ness Avenue
Energy Division, Room 4A
San Francisco, CA 94102

Re: Docket No. A.08-05-039 – San Joaquin Cross Valley Loop

Dear Mr. Uchida:

I, Larry Doan, recently became aware that the CPUC is exploring new routes 5 and 6 for Southern California Edison's San Joaquin Cross Valley Loop project. I would like to register strong opposition to both of these routes for the following reasons: (This would also include Route 12).

The economy of the central valley, in particular Tulare County, has been negatively impacted by the severe down turn in the economy. We feel that Farmersville could, because of the proposed routes, fall victim to the scarcity in jobs. This area already has a very high unemployment rate and the economy will suffer dramatically. Farmersville will not only be devastated because of the agricultural impacts, but this will also affect the project that they have for an industrial center. This industrial center will provide jobs for the community, job training to individuals that have been displaced due to the economy, and offer local shopping to help stimulate the local economy. Jobs will be cut and not replaced if these transmission lines bisect the local area. We urge you to look favorably on route 3, since this has the least affect economically on this area. Tulare County depends on its agriculture and business. By your actions, please don't take away some the vitality of our county.

Please add my name to the list to receive any further information about the projects, meetings, hearings, and the status of the project.

Thank you for your attention to and serious consideration of my concerns.

Sincerely,

Larry C. Doan

Larry Doan
May 23, 2009
29968 Road 168
Visalia, Ca, 93292
559-594-5070

RECEIVED
PUBLIC UTILITIES
STATE OF CALIFORNIA
2009 MAY 28 PM 2:21
DOCKET OFFICE (MAIL)

15 de mayo de 2009

Sr. Jensen Uchida
Encargado de proyecto de CPUC
505 Van Ness Avenue
División de la energía, sitio 4A
San Francisco, CA 94102

Re: Proyecto cruzado del lazo del valle del San Joaquín

Estimado Sr. Uchida,

Vivo y trabajo en el área de Woodlake. No me gusta la idea de instalar líneas de energía de alto voltaje en la vecindad en donde vivo y trabajo.

No pienso que es una buena idea instalar torres de 150 pies de alto en mi comunidad. Tengo preocupaciones por el alto voltaje que funciona a través de las líneas y cómo puede ser que me haga a mi, a mi familia, y mis a amigos enfermos.

También reducirá los valores de las propiedades las cuales atraviesan y de las propiedades alrededor de las líneas de transmisión. Le quitara buena producción a tierras de región agrícola y afectara trabajos y a la gente que viven en mi comunidad.

Ase buen sentido de instalar las líneas de energía de alto voltaje en la ruta #3 donde ya hay líneas de energía de alto voltaje. Afectarán a menos gente y menos tierra agricola también.

Gracias por tomar tiempo y de leer mi carta. Espero que usted considere mis preocupaciones y elija la ruta #3 para instalar las líneas de energía de alto voltaje.

Sinceramente,

Nombre: Manuel Dorado

Ocupación: Agricula

Domicilio: 14502 Rd Richarson
Strathmore CA. 93267

Numero Telefónico: 559-579-8647

15 de mayo de 2009

Sr. Jensen Uchida
Encargado de proyecto de CPUC
505 Van Ness Avenue
División de la energía, sitio 4A
San Francisco, CA 94102

Re: Proyecto cruzado del lazo del valle del San Joaquín

Estimado Sr. Uchida,

Vivo y trabajo en el área de Woodlake. No me gusta la idea de instalar líneas de energía de alto voltaje en la vecindad en donde vivo y trabajo.

No pienso que es una buena idea instalar torres de 150 pies de alto en mi comunidad. Tengo preocupaciones por el alto voltaje que funciona a través de las líneas y cómo puede ser que me haga a mi, a mi familia, y mis a amigos enfermos.

También reducirá los valores de las propiedades las cuales atraviesan y de las propiedades alrededor de las líneas de transmisión. Le quitara buena producción a tierras de región agrícola y afectara trabajos y a la gente que viven en mi comunidad.

Ase buen sentido de instalar las líneas de energía de alto voltaje en la ruta #3 donde ya hay líneas de energía de alto voltaje. Afectarán a menos gente y menos tierra agricola también.

Gracias por tomar tiempo y de leer mi carta. Espero que usted considere mis preocupaciones y elija la ruta #3 para instalar las líneas de energía de alto voltaje.

Sinceramente,

Nombre: Ramiro Garcia M.

Ocupación: Former Worker

Domicilio: 506 Valleses
Exeter CA 93221

Numero Telefónico: (559) 7368259

May 15, 2009

Mr. Jensen Uchida
CPUC Project Manager
505 Van Ness Avenue
Energy Division, Room 4A
San Francisco, CA 94102

Re: San Joaquin Cross Valley Loop Project

Dear Mr. Uchida,

I live and work in the Woodlake area. I don't like the idea of installing high voltage power lines in the neighborhood where I live and work.

I don't think it is a good idea to install 150 foot high towers in my community. I have concerns about the high voltage running through the lines and how it might make me, my family, and my friends sick.

Also it will reduce the property values of the land it goes through and the land around the transmission lines. It will take good agricultural land out of production affecting jobs and the people that live in my community.

It makes good sense to me to install the high voltage power lines in Route #3 where there are already high voltage power lines. Less people will be affected and less land too.

Thank you for taking the time to read my letter. I hope that you will consider my concerns and choose Route #3 to install the high voltage power lines.

Sincerely,

Name: Martin Cisneros

Occupation: Farm labor

Address: 570 N. Gale Hill Ave
Lindsay CA 93247

Telephone Number: (559) 562 6690

15 de mayo de 2009

Sr. Jensen Uchida
Encargado de proyecto de CPUC
505 Van Ness Avenue
División de la energía, sitio 4A
San Francisco, CA 94102

Re: Proyecto cruzado del lazo del valle del San Joaquín

Estimado Sr. Uchida,

Vivo y trabajo en el área de Woodlake. No me gusta la idea de instalar líneas de energía de alto voltaje en la vecindad en donde vivo y trabajo.

No pienso que es una buena idea instalar torres de 150 pies de alto en mi comunidad. Tengo preocupaciones por el alto voltaje que funciona a través de las líneas y cómo puede ser que me haga a mi, a mi familia, y mis a amigos enfermos.

También reducirá los valores de las propiedades las cuales atraviesan y de las propiedades alrededor de las líneas de transmisión. Le quitara buena producción a tierras de región agrícola y afectara trabajos y a la gente que viven en mi comunidad.

Ase buen sentido de instalar las líneas de energía de alto voltaje en la ruta #3 donde ya hay líneas de energía de alto voltaje. Afectarán a menos gente y menos tierra agricola también.

Gracias por tomar tiempo y de leer mi carta. Espero que usted considere mis preocupaciones y elija la ruta #3 para instalar las líneas de energía de alto voltaje.

Sinceramente,

Nombre: Nicanor Moreno

Ocupación: Agricola

Domicilio: 283 N Orange Lindsay
C.A. 93247

Numero Telefónico: 559. 562. 0150

15 de mayo de 2009

Sr. Jensen Uchida
Encargado de proyecto de CPUC
505 Van Ness Avenue
División de la energía, sitio 4A
San Francisco, CA 94102

Re: Proyecto cruzado del lazo del valle del San Joaquín

Estimado Sr. Uchida,

Vivo y trabajo en el área de Woodlake. No me gusta la idea de instalar líneas de energía de alto voltaje en la vecindad en donde vivo y trabajo.

No pienso que es una buena idea instalar torres de 150 pies de alto en mi comunidad. Tengo preocupaciones por el alto voltaje que funciona a través de las líneas y cómo puede ser que me haga a mi, a mi familia, y mis a amigos enfermos.

También reducirá los valores de las propiedades las cuales atraviesan y de las propiedades alrededor de las líneas de transmisión. Le quitara buena producción a tierras de región agrícola y afectara trabajos y a la gente que viven en mi comunidad.

Ase buen sentido de instalar las líneas de energía de alto voltaje en la ruta #3 donde ya hay líneas de energía de alto voltaje. Afectarán a menos gente y menos tierra agricola también.

Gracias por tomar tiempo y de leer mi carta. Espero que usted considere mis preocupaciones y elija la ruta #3 para instalar las líneas de energía de alto voltaje.

Sinceramente,

Nombre: Alejandra Moreno

Ocupación: Agricola

Domicilio: 283 N orange Lindsay
CA. 93247

Numero Telefónico: 562.0150

15 de mayo de 2009

Sr. Jensen Uchida
Encargado de proyecto de CPUC
505 Van Ness Avenue
División de la energía, sitio 4A
San Francisco, CA 94102

Re: Proyecto cruzado del lazo del valle del San Joaquín

Estimado Sr. Uchida,

Vivo y trabajo en el área de Woodlake. No me gusta la idea de instalar líneas de energía de alto voltaje en la vecindad en donde vivo y trabajo.

No pienso que es una buena idea instalar torres de 150 pies de alto en mi comunidad. Tengo preocupaciones por el alto voltaje que funciona a través de las líneas y cómo puede ser que me haga a mi, a mi familia, y mis a amigos enfermos.

También reducirá los valores de las propiedades las cuales atraviesan y de las propiedades alrededor de las líneas de transmisión. Le quitara buena producción a tierras de región agrícola y afectara trabajos y a la gente que viven en mi comunidad.

Ase buen sentido de instalar las líneas de energía de alto voltaje en la ruta #3 donde ya hay líneas de energía de alto voltaje. Afectarán a menos gente y menos tierra agricola también.

Gracias por tomar tiempo y de leer mi carta. Espero que usted considere mis preocupaciones y elija la ruta #3 para instalar las líneas de energía de alto voltaje.

Sinceramente,

Nombre: Juana Moreno

Ocupación: agricola

Domicilio: 283 N orange Lindsay
CA 93247

Numero Telefónico: 559-562.0150

15 de mayo de 2009

Sr. Jensen Uchida
Encargado de proyecto de CPUC
505 Van Ness Avenue
División de la energía, sitio 4A
San Francisco, CA 94102

Re: Proyecto cruzado del lazo del valle del San Joaquín

Estimado Sr. Uchida,

Vivo y trabajo en el área de Woodlake. No me gusta la idea de instalar líneas de energía de alto voltaje en la vecindad en donde vivo y trabajo.

No pienso que es una buena idea instalar torres de 150 pies de alto en mi comunidad. Tengo preocupaciones por el alto voltaje que funciona a través de las líneas y cómo puede ser que me haga a mi, a mi familia, y mis a amigos enfermos.

También reducirá los valores de las propiedades las cuales atraviesan y de las propiedades alrededor de las líneas de transmisión. Le quitara buena producción a tierras de región agrícola y afectara trabajos y a la gente que viven en mi comunidad.

Ase buen sentido de instalar las líneas de energía de alto voltaje en la ruta #3 donde ya hay líneas de energía de alto voltaje. Afectarán a menos gente y menos tierra agricola también.

Gracias por tomar tiempo y de leer mi carta. Espero que usted considere mis preocupaciones y elija la ruta #3 para instalar las líneas de energía de alto voltaje.

Sinceramente,

Nombre: Ma Gpa Lunes

Ocupación: Agricultura

Domicilio: 570 N Gale Hill Ave
Lindsay CA 93247

Numero Telefónico: 559) 562-6690

May 15, 2009

Mr. Jensen Uchida
CPUC Project Manager
505 Van Ness Avenue
Energy Division, Room 4A
San Francisco, CA 94102

Re: San Joaquin Cross Valley Loop Project

Dear Mr. Uchida,

I live and work in the Woodlake area. I don't like the idea of installing high voltage power lines in the neighborhood where I live and work.

I don't think it is a good idea to install 150 foot high towers in my community. I have concerns about the high voltage running through the lines and how it might make me, my family, and my friends sick.

Also it will reduce the property values of the land it goes through and the land around the transmission lines. It will take good agricultural land out of production affecting jobs and the people that live in my community.

It makes good sense to me to install the high voltage power lines in Route #3 where there are already high voltage power lines. Less people will be affected and less land too.

Thank you for taking the time to read my letter. I hope that you will consider my concerns and choose Route #3 to install the high voltage power lines.

Sincerely,

Name: L.D. Hudson

Occupation: Farmer

Address: 33586 Rd 220
Woodlake CA 93286

Telephone Number: 679-7646

May 15, 2009

Mr. Jensen Uchida
CPUC Project Manager
505 Van Ness Avenue
Energy Division, Room 4A
San Francisco, CA 94102

Re: San Joaquin Cross Valley Loop Project

Dear Mr. Uchida,

I live and work in the Woodlake area. I don't like the idea of installing high voltage power lines in the neighborhood where I live and work.

I don't think it is a good idea to install 150 foot high towers in my community. I have concerns about the high voltage running through the lines and how it might make me, my family, and my friends sick.

Also it will reduce the property values of the land it goes through and the land around the transmission lines. It will take good agricultural land out of production affecting jobs and the people that live in my community.

It makes good sense to me to install the high voltage power lines in Route #3 where there are already high voltage power lines. Less people will be affected and less land too.

Thank you for taking the time to read my letter. I hope that you will consider my concerns and choose Route #3 to install the high voltage power lines.

Sincerely,

Name: Fabriel Arroyo

Occupation: Farmer

Address: 35989 RD 212
Woodlake ca 93286

Telephone Number: 559 564-8479

May 19, 2009

Debbie DuVall
21458 Ave 360
Woodlake, CA 93286
559-564-8664

Jensen Uchida
CPUC Project Manager
505 Van Ness Ave
Energy Division, Rm 4A
San Francisco, CA 94102

Dear Mr. Uchida,

Recently, I became aware that the CPUC is exploring **Route 6** as well as **Route 2** for the **San Joaquin Cross Valley Loop Project**. As a resident who would be negatively affected by these routes, I would like to express my **STRONG OPPOSITION TO BOTH** and would appreciate you forwarding this letter to any and all appropriate individuals.

Route 6 as well as Route 2:

1. Adversely impacts hundreds of families with lands adjacent to, or near, the proposed routes and decreases their property values.
2. Destroys some the last pristine acreage located on the valley floor.
3. Causes extensive loss and damage to prime agricultural farmland and infrastructure including wells, pipelines, wind machines, drive rows, etc.
4. Violates both Native American village/burial sites and early pioneer historical sites.
5. Selecting Route 3, a more northern route affecting a very small number of residents with almost no agriculture, and with an existing rector line already in place, would have a much more limited impact.

Personally, I am very concerned that I (and my neighbors) will have to "pay" twice for our electricity, once for the loss of our serene valley, decreased property values and our beautiful valley views and a second time for the actual electricity we use. Please, please select Route 3 for your expansion.

I would appreciate receiving any future information regarding meetings or hearings, and any other information on the status of Route 6 and Route 2 that seriously affect me.

Thank you so much for your time, attention and serious consideration of my concerns.

Sincerely,

Debbie DuVall

May 19, 2009

Tom Babb
21458 Ave 360
Woodlake, CA 93286
559-564-8664

Jensen Uchida
CPUC Project Manager
505 Van Ness Ave
Energy Division, Rm 4A
San Francisco, CA 94102

Dear Mr. Uchida,

Recently, I became aware that the CPUC is exploring Route 6 as well as Route 2 for the San Joaquin Cross Valley Loop Project. As a resident who would be negatively affected by these routes, I would like to express my STRONG OPPOSITION TO BOTH and would appreciate you forwarding this letter to any and all appropriate individuals.

Route 6 as well as Route 2:

1. Adversely impacts hundreds of families with lands adjacent to, or near, the proposed routes and decreases their property values.
2. Destroys some the last pristine acreage located on the valley floor.
3. Causes extensive loss and damage to prime agricultural farmland and infrastructure including wells, pipelines, wind machines, drive rows, etc.
4. Violates both Native American village/burial sites and early pioneer historical sites.
5. Selecting Route 3, a more northern route affecting a very small number of residents with almost no agriculture, and with an existing rector line already in place, would have a much more limited impact.

I would appreciate receiving any future information regarding meeting, hearings, and of the status of either of these two routes that seriously affect me.

Thank you for your time, attention and serious consideration of these concerns.

Sincerely,

Tom Babb

15 de mayo de 2009

Sr. Jensen Uchida
Encargado de proyecto de CPUC
505 Van Ness Avenue
División de la energía, sitio 4A
San Francisco, CA 94102

Re: Proyecto cruzado del lazo del valle del San Joaquín

Estimado Sr. Uchida,

Vivo y trabajo en el área de Woodlake. No me gusta la idea de instalar líneas de energía de alto voltaje en la vecindad en donde vivo y trabajo.

No pienso que es una buena idea instalar torres de 150 pies de alto en mi comunidad. Tengo preocupaciones por el alto voltaje que funciona a través de las líneas y cómo puede ser que me haga a mi, a mi familia, y mis a amigos enfermos.

También reducirá los valores de las propiedades las cuales atraviesan y de las propiedades alrededor de las líneas de transmisión. Le quitara buena producción a tierras de región agrícola y afectara trabajos y a la gente que viven en mi comunidad.

Ase buen sentido de instalar las líneas de energía de alto voltaje en la ruta #3 donde ya hay líneas de energía de alto voltaje. Afectarán a menos gente y menos tierra agricola también.

Gracias por tomar tiempo y de leer mi carta. Espero que usted considere mis preocupaciones y elija la ruta #3 para instalar las líneas de energía de alto voltaje.

Sinceramente,

Nombre: Gerardo Lopez

Ocupación: Agricula

Domicilio: 704 N Rinaldi APT-B
visalia Ca. 93291

Numero Telefónico: 559-553-37-36

15 de mayo de 2009

Sr. Jensen Uchida
Encargado de proyecto de CPUC
505 Van Ness Avenue
División de la energía, sitio 4A
San Francisco, CA 94102

Re: Proyecto cruzado del lazo del valle del San Joaquín

Estimado Sr. Uchida,

Vivo y trabajo en el área de Woodlake. No me gusta la idea de instalar líneas de energía de alto voltaje en la vecindad en donde vivo y trabajo.

No pienso que es una buena idea instalar torres de 150 pies de alto en mi comunidad. Tengo preocupaciones por el alto voltaje que funciona a través de las líneas y cómo puede ser que me haga a mi, a mi familia, y mis a amigos enfermos.

También reducirá los valores de las propiedades las cuales atraviesan y de las propiedades alrededor de las líneas de transmisión. Le quitara buena producción a tierras de región agrícola y afectara trabajos y a la gente que viven en mi comunidad.

Ase buen sentido de instalar las líneas de energía de alto voltaje en la ruta #3 donde ya hay líneas de energía de alto voltaje. Afectarán a menos gente y menos tierra agricola también.

Gracias por tomar tiempo y de leer mi carta. Espero que usted considere mis preocupaciones y elija la ruta #3 para instalar las líneas de energía de alto voltaje.

Sinceramente,

Nombre: Enrique Rojas B
Ocupación: Labor
Domicilio: 866 N pine Woodlake
Cal. 93286
Numero Telefónico: 303 72-84

15 de mayo de 2009

Sr. Jensen Uchida
Encargado de proyecto de CPUC
505 Van Ness Avenue
División de la energía, sitio 4A
San Francisco, CA 94102

Re: Proyecto cruzado del lazo del valle del San Joaquín

Estimado Sr. Uchida,

Vivo y trabajo en el área de Woodlake. No me gusta la idea de instalar líneas de energía de alto voltaje en la vecindad en donde vivo y trabajo.

No pienso que es una buena idea instalar torres de 150 pies de alto en mi comunidad. Tengo preocupaciones por el alto voltaje que funciona a través de las líneas y cómo puede ser que me haga a mi, a mi familia, y mis a amigos enfermos.

También reducirá los valores de las propiedades las cuales atraviesan y de las propiedades alrededor de las líneas de transmisión. Le quitara buena producción a tierras de región agrícola y afectara trabajos y a la gente que viven en mi comunidad.

Ase buen sentido de instalar las líneas de energía de alto voltaje en la ruta #3 donde ya hay líneas de energía de alto voltaje. Afectarán a menos gente y menos tierra agricola también.

Gracias por tomar tiempo y de leer mi carta. Espero que usted considere mis preocupaciones y elija la ruta #3 para instalar las líneas de energía de alto voltaje.

Sinceramente,

Nombre: Jose Rene Navarro
Ocupación: Regador
Domicilio: 539 Lemon St
Jose R. Navarro
Numero Telefónico: (559) 564-0531

May 23, 2009

Mr. Jensen Uchida
California Public Utilities Commission,
Energy Division
505 Van Ness Avenue, Room 4A
San Francisco, CA 94102

Re: Docket No. A.08-05-039 – San Joaquin Cross Valley Loop

Dear Mr. Uchida,

I recently became award that the CPUC is exploring new routes 5 and 6 for Southern California Edison's San Joaquin Cross Valley Loop project. I would like to register strong opposition to both of these routes for the following reasons:

My family lives on Route 5, and I am strongly opposed to the environmental and health consequences that choosing proposed Route 5 will cause. The beauty of our area is incomparable and the reason we chose our home. The potential health hazards associated with High Voltage Transmission Lines (HVTL) including Electromagnetic Fields and fires are serious concerns.

Route 3 seems the most appropriate choice. It has the least negative impact on th efewst landowners, homes, farms and communities; it utilizes 13 miles of existing right-of-way; and it avoids duplication of effects and impacts on Route 5. Please, GO TO ROUTE 3.

Please add my name to the list to receive any further information about the projects, meetings, hearings, and the status of the project. Thank you for your attention to and serious consideration of my concerns.

Respectfully,

Dwayne Runyon
18510 Ave. 312
Visalia, CA 93292
(559) 592-2783
Dwarun@earthlink.net

Cc: The Honarable Halolie Yacknin,
Administrative Law Judge

15 de mayo de 2009

Sr. Jensen Uchida
Encargado de proyecto de CPUC
505 Van Ness Avenue
División de la energía, sitio 4A
San Francisco, CA 94102

Re: Proyecto cruzado del lazo del valle del San Joaquín

Estimado Sr. Uchida,

Vivo y trabajo en el área de Woodlake. No me gusta la idea de instalar líneas de energía de alto voltaje en la vecindad en donde vivo y trabajo.

No pienso que es una buena idea instalar torres de 150 pies de alto en mi comunidad. Tengo preocupaciones por el alto voltaje que funciona a través de las líneas y cómo puede ser que me haga a mi, a mi familia, y mis a amigos enfermos.

También reducirá los valores de las propiedades las cuales atraviesan y de las propiedades alrededor de las líneas de transmisión. Le quitara buena producción a tierras de región agrícola y afectara trabajos y a la gente que viven en mi comunidad.

Ase buen sentido de instalar las líneas de energía de alto voltaje en la ruta #3 donde ya hay líneas de energía de alto voltaje. Afectarán a menos gente y menos tierra agricola también.

Gracias por tomar tiempo y de leer mi carta. Espero que usted considere mis preocupaciones y elija la ruta #3 para instalar las líneas de energía de alto voltaje.

Sinceramente,

Nombre: Giovani Anaya

Ocupación: AGricoła

Domicilio: 15660 Ave 330 Ivanhoe
C.A 93235

Numero Telefónico: 559. 972 6626

15 de mayo de 2009

Sr. Jensen Uchida
Encargado de proyecto de CPUC
505 Van Ness Avenue
División de la energía, sitio 4A
San Francisco, CA 94102

Re: Proyecto cruzado del lazo del valle del San Joaquín

Estimado Sr. Uchida,

Vivo y trabajo en el área de Woodlake. No me gusta la idea de instalar líneas de energía de alto voltaje en la vecindad en donde vivo y trabajo.

No pienso que es una buena idea instalar torres de 150 pies de alto en mi comunidad. Tengo preocupaciones por el alto voltaje que funciona a través de las líneas y cómo puede ser que me haga a mi, a mi familia, y mis a amigos enfermos.

También reducirá los valores de las propiedades las cuales atraviesan y de las propiedades alrededor de las líneas de transmisión. Le quitara buena producción a tierras de región agrícola y afectara trabajos y a la gente que viven en mi comunidad.

Ase buen sentido de instalar las líneas de energía de alto voltaje en la ruta #3 donde ya hay líneas de energía de alto voltaje. Afectarán a menos gente y menos tierra agricola también.

Gracias por tomar tiempo y de leer mi carta. Espero que usted considere mis preocupaciones y elija la ruta #3 para instalar las líneas de energía de alto voltaje.

Sinceramente,

Nombre: Roberto Cisneros

Ocupación: ~~Fa~~ Agricultura

Domicilio: 570 N Gall-Hille
Lindsay CA 93247

Numero Telefónico: 559 562 6690

May 15, 2009

Mr. Jensen Uchida
CPUC Project Manager
505 Van Ness Avenue
Energy Division, Room 4A
San Francisco, CA 94102

Re: San Joaquin Cross Valley Loop Project

Dear Mr. Uchida,

I live and work in the Woodlake area. I don't like the idea of installing high voltage power lines in the neighborhood where I live and work.

I don't think it is a good idea to install 150 foot high towers in my community. I have concerns about the high voltage running through the lines and how it might make me, my family, and my friends sick.

Also it will reduce the property values of the land it goes through and the land around the transmission lines. It will take good agricultural land out of production affecting jobs and the people that live in my community.

It makes good sense to me to install the high voltage power lines in Route #3 where there are already high voltage power lines. Less people will be affected and less land too.

Thank you for taking the time to read my letter. I hope that you will consider my concerns and choose Route #3 to install the high voltage power lines.

Sincerely,

Name: Ramón Arzalas

Occupation: Farm Labor

Address: 19504 Richardson rd.
Strathmore, CA. 93267

Telephone Number: 559 2395290

May 23, 2009

Mr. Jensen Uchida
California Public Utilities Commission
505 Van Ness Avenue
Energy Division, Room 4A
San Francisco, CA 94102

Re: Docket No. A.08-05-039 – San Joaquin Cross Valley Loop

Dear Mr. Uchida:

I, Patty Morris, recently became aware that the CPUC is exploring new routes 5 and 6 for Southern California Edison's San Joaquin Cross Valley Loop project. I would like to register strong opposition to both of these routes. Our property is within close proximity to the proposed Route 5. We are very concerned about the possible impact on our walnut orchard. We are also concerned that this proposed project is within 1200 feet of our home. We have heard the many affects of the power lines in other areas such as property values, health risks, and impacts on the local area.

It seems to make more sense to use route 3, because it has less impact on the developed agricultural areas and to the people living in the area.

Please add my name to the list to receive any further information about the projects, meetings, hearings, and the status of the project.

Thank you for your attention to and serious consideration of my concerns.

Sincerely,

Patty Morris

Patty Morris
Morris Farms
May 23, 2009

30673 Road 170
Visalia, CA 93292
Ph# 559 594-4120
rpmorris@lightspeed.net

May 15, 2009

Mr. Jensen Uchida
CPUC Project Manager
505 Van Ness Avenue
Energy Division, Room 4A
San Francisco, CA 94102

Re: San Joaquin Cross Valley Loop Project

Dear Mr. Uchida,

I live and work in the Woodlake area. I don't like the idea of installing high voltage power lines in the neighborhood where I live and work.

I don't think it is a good idea to install 150 foot high towers in my community. I have concerns about the high voltage running through the lines and how it might make me, my family, and my friends sick.

Also it will reduce the property values of the land it goes through and the land around the transmission lines. It will take good agricultural land out of production affecting jobs and the people that live in my community.

It makes good sense to me to install the high voltage power lines in Route #3 where there are already high voltage power lines. Less people will be affected and less land too.

Thank you for taking the time to read my letter. I hope that you will consider my concerns and choose Route #3 to install the high voltage power lines.

Sincerely,

Name: Felipe Baca m.

Occupation: Farm Labor

Address: 734 Lindsay Blvd.
Lindsay CA 93247

Telephone Number: (559) 562-1513

May 15, 2009

Mr. Jensen Uchida
CPUC Project Manager
505 Van Ness Avenue
Energy Division, Room 4A
San Francisco, CA 94102

Re: San Joaquin Cross Valley Loop Project

Dear Mr. Uchida,

I live and work in the Woodlake area. I don't like the idea of installing high voltage power lines in the neighborhood where I live and work.

I don't think it is a good idea to install 150 foot high towers in my community. I have concerns about the high voltage running through the lines and how it might make me, my family, and my friends sick.

Also it will reduce the property values of the land it goes through and the land around the transmission lines. It will take good agricultural land out of production affecting jobs and the people that live in my community.

It makes good sense to me to install the high voltage power lines in Route #3 where there are already high voltage power lines. Less people will be affected and less land too.

Thank you for taking the time to read my letter. I hope that you will consider my concerns and choose Route #3 to install the high voltage power lines.

Sincerely,

Name: Benjamin Thomas

Occupation: Irrigation SPRAY

Address: 314 N "D" ST

EXETER CA 93221

Telephone Number: (559) 285-2184

May 23, 2009

Mr. Jensen Uchida
California Public Utilities Commission
505 Van Ness Avenue
Energy Division, Room 4A
San Francisco, CA 94102

Re: Docket No. A.08-05-039 – San Joaquin Cross Valley Loop

Dear Mr. Uchida;

I, Joseph Borges, recently became aware that the CPUC is exploring new routes 5 and 6 for Southern California Edison's San Joaquin Cross Valley Loop project. I would like to register strong opposition to both of these routes. I am concerned about the transmission lines on Route 5 that will border my 1 acre parcel. I don't want this near my home. I am extremely concerned about health affects, and the loss of property value. My wife and I are retired and our home value is part of our retirement. If the property value decreases, we will not be able to afford to relocate, and who would want a home so close to these high power transmission lines anyway.

I feel that Route 3 is the preferred route. It has less impact on people, agriculture, and businesses.

Please add my name to the list to receive any further information about the projects, meetings, hearings or the status of the project.

Thank you for your attention to and serious consideration of my concerns.

Sincerely,

Joseph S Borges

Joseph Borges
May 23, 2009

30766 Road 170
Visalia, CA, 93292
Phone # 559 594-4398

May 23, 2009

Mr. Jenesen Uchida
California Public Utilities Commission
505 Van Ness Avenue
Energy Division, Room 4A
San Francisco, CA 94102

Re: Docket No. A.08-05-039 – San Joaquin Cross Valley Loop

Dear Mr. Uchida;

I, Linda Pfeiffer, recently became aware that the CPUC is exploring new routes 5 and 6 for Southern California Edison's San Joaquin Cross Valley Loop project. I would like to register strong opposition to both of these routes. This line is going to impact many people that I know. Why would SCE choose a route that would impact so many people, so much agriculture land, and such a beautiful view. Route 3 seems a much more practical route. It impacts fewer people, the existing line needs to be upgraded anyway, and it won't blight the view along the Scenic Corridor (Highway 198).

Please add my name to the list to receive any further information about the projects, meetings, hearings, or the status of the project.

Thank you for your attention to and serious consideration of my concerns.

Sincerely,

Linda Pfeiffer

Linda Pfeiffer
May 23, 2009

30761 Road 196
Exeter, CA, 93221
Phone # 559 592-5492

May 15, 2009

Mr. Jensen Uchida
CPUC Project Manager
505 Van Ness Avenue
Energy Division, Room 4A
San Francisco, CA 94102

Re: San Joaquin Cross Valley Loop Project

Dear Mr. Uchida,

I live and work in the Woodlake area. I don't like the idea of installing high voltage power lines in the neighborhood where I live and work.

I don't think it is a good idea to install 150 foot high towers in my community. I have concerns about the high voltage running through the lines and how it might make me, my family, and my friends sick.

Also it will reduce the property values of the land it goes through and the land around the transmission lines. It will take good agricultural land out of production affecting jobs and the people that live in my community.

It makes good sense to me to install the high voltage power lines in Route #3 where there are already high voltage power lines. Less people will be affected and less land too.

Thank you for taking the time to read my letter. I hope that you will consider my concerns and choose Route #3 to install the high voltage power lines.

Sincerely,

Name: Ron Whited

Occupation: Mechanic

Address: 366 E. Naranjo
Woodlake Valley

Telephone Number: 564-2260

May 15, 2009

Mr. Jensen Uchida
CPUC Project Manager
505 Van Ness Avenue
Energy Division, Room 4A
San Francisco, CA 94102

Re: San Joaquin Cross Valley Loop Project

Dear Mr. Uchida,

I live and work in the Woodlake area. I don't like the idea of installing high voltage power lines in the neighborhood where I live and work.

I don't think it is a good idea to install 150 foot high towers in my community. I have concerns about the high voltage running through the lines and how it might make me, my family, and my friends sick.

Also it will reduce the property values of the land it goes through and the land around the transmission lines. It will take good agricultural land out of production affecting jobs and the people that live in my community.

It makes good sense to me to install the high voltage power lines in Route #3 where there are already high voltage power lines. Less people will be affected and less land too.

Thank you for taking the time to read my letter. I hope that you will consider my concerns and choose Route #3 to install the high voltage power lines.

Sincerely,

Name: [illegible]

Occupation: _____

Address: 360 E Naranjo
Woodlake

Telephone Number: 1-559-564-2260

May 15, 2009

Mr. Jensen Uchida
CPUC Project Manager
505 Van Ness Avenue
Energy Division, Room 4A
San Francisco, CA 94102

Re: San Joaquin Cross Valley Loop Project

Dear Mr. Uchida,

I live and work in the Woodlake area. I don't like the idea of installing high voltage power lines in the neighborhood where I live and work.

I don't think it is a good idea to install 150 foot high towers in my community. I have concerns about the high voltage running through the lines and how it might make me, my family, and my friends sick.

Also it will reduce the property values of the land it goes through and the land around the transmission lines. It will take good agricultural land out of production affecting jobs and the people that live in my community.

It makes good sense to me to install the high voltage power lines in Route #3 where there are already high voltage power lines. Less people will be affected and less land too.

Thank you for taking the time to read my letter. I hope that you will consider my concerns and choose Route #3 to install the high voltage power lines.

Sincerely,

Name: ALFONSO BACA

Occupation: Technically service department Farming.

Address: 512 N palm st
Woodlake CA. 93286

Telephone Number: (559) 804-6207

May 15, 2009

Mr. Jensen Uchida
CPUC Project Manager
505 Van Ness Avenue
Energy Division, Room 4A
San Francisco, CA 94102

Re: San Joaquin Cross Valley Loop Project

Dear Mr. Uchida,

I live and work in the Woodlake area. I don't like the idea of installing high voltage power lines in the neighborhood where I live and work.

I don't think it is a good idea to install 150 foot high towers in my community. I have concerns about the high voltage running through the lines and how it might make me, my family, and my friends sick.

Also it will reduce the property values of the land it goes through and the land around the transmission lines. It will take good agricultural land out of production affecting jobs and the people that live in my community.

It makes good sense to me to install the high voltage power lines in Route #3 where there are already high voltage power lines. Less people will be affected and less land too.

Thank you for taking the time to read my letter. I hope that you will consider my concerns and choose Route #3 to install the high voltage power lines.

Sincerely,

Name: Thomas K Search
Occupation: Welder
Address: 22500 Ave 340
Woodlake CA 93286
Telephone Number: 559-300-4032

15 de mayo de 2009

Sr. Jensen Uchida
Encargado de proyecto de CPUC
505 Van Ness Avenue
División de la energía, sitio 4A
San Francisco, CA 94102

Re: Proyecto cruzado del lazo del valle del San Joaquín

Estimado Sr. Uchida,

Vivo y trabajo en el área de Woodlake. No me gusta la idea de instalar líneas de energía de alto voltaje en la vecindad en donde vivo y trabajo.

No pienso que es una buena idea instalar torres de 150 pies de alto en mi comunidad. Tengo preocupaciones por el alto voltaje que funciona a través de las líneas y cómo puede ser que me haga a mi, a mi familia, y mis a amigos enfermos.

También reducirá los valores de las propiedades las cuales atraviesan y de las propiedades alrededor de las líneas de transmisión. Le quitara buena producción a tierras de región agrícola y afectara trabajos y a la gente que viven en mi comunidad.

Ase buen sentido de instalar las líneas de energía de alto voltaje en la ruta #3 donde ya hay líneas de energía de alto voltaje. Afectarán a menos gente y menos tierra agricola también.

Gracias por tomar tiempo y de leer mi carta. Espero que usted considere mis preocupaciones y elija la ruta #3 para instalar las líneas de energía de alto voltaje.

Sinceramente,

Nombre: miguel anguiano
Ocupación: AGRICULTOR
Domicilio: 33023 RD 160
IVANHOE CA 93235
Numero Telefónico:

May 15, 2009

Mr. Jensen Uchida
CPUC Project Manager
505 Van Ness Avenue
Energy Division, Room 4A
San Francisco, CA 94102

Re: San Joaquin Cross Valley Loop Project

Dear Mr. Uchida,

I live and work in the Woodlake area. I don't like the idea of installing high voltage power lines in the neighborhood where I live and work.

I don't think it is a good idea to install 150 foot high towers in my community. I have concerns about the high voltage running through the lines and how it might make me, my family, and my friends sick.

Also it will reduce the property values of the land it goes through and the land around the transmission lines. It will take good agricultural land out of production affecting jobs and the people that live in my community.

It makes good sense to me to install the high voltage power lines in Route #3 where there are already high voltage power lines. Less people will be affected and less land too.

Thank you for taking the time to read my letter. I hope that you will consider my concerns and choose Route #3 to install the high voltage power lines.

Sincerely,

Name: Doug Thomas

Occupation: mechanic

Address: 1125 Rockyhill Dr.
Exeter, CA, 93221

Telephone Number: 804-6197 or 592-1280
Area Code (559)

May 15, 2009

Mr. Jensen Uchida
CPUC Project Manager
505 Van Ness Avenue
Energy Division, Room 4A
San Francisco, CA 94102

Re: San Joaquin Cross Valley Loop Project

Dear Mr. Uchida,

I live and work in the Woodlake area. I don't like the idea of installing high voltage power lines in the neighborhood where I live and work.

I don't think it is a good idea to install 150 foot high towers in my community. I have concerns about the high voltage running through the lines and how it might make me, my family, and my friends sick.

Also it will reduce the property values of the land it goes through and the land around the transmission lines. It will take good agricultural land out of production affecting jobs and the people that live in my community.

It makes good sense to me to install the high voltage power lines in Route #3 where there are already high voltage power lines. Less people will be affected and less land too.

Thank you for taking the time to read my letter. I hope that you will consider my concerns and choose Route #3 to install the high voltage power lines.

Sincerely,

Name: John L McMahan

Occupation: Equip Manager

Address: 22478 Ave 348
Woodlake CA 93286

Telephone Number: 559-799-9262

May 22, 2009

Mr. Jensen Uchida
CPUC Project Manager
505 Van Ness Avenue
Energy Division, Room 4A
San Francisco, CA 94102

Re: San Joaquin Cross Valley Loop Project

Dear Mr. Uchida,

It is my understanding that the CPUC has recently recommended 3 alternate routes for the above referenced project. One of the routes, Route #6, runs north of avenue 344 and will cut though some 600 acres of orange groves that are owned by the sister company for which I work. The right-of-way for the towers and the transmission lines, and the restrictions on field operations in and around them will have serious negative impacts on their farming operations and the profitability of the company. Wells, pumps and irrigation pipelines will have to be moved. Wind machines relocated, field operations curtailed or at least greatly restricted. This will not only negatively impact the company and operations, but also some 20 employees that work for the company in these groves.

I'm also concerned of the impact Route #6 on TreeSource Citrus Nursery. Our greenhouse operations reside on Rd. 192, North of Ave. 344. It is conceivable the power lines could go right through our operation and have severe economic impact on the business and the nearly 40 employees that work there. Greenhouse infrastructure is very expensive to develop and the Griffith family has been expanding this nursery location for more than 20 years. TreeSource is now the largest citrus nursery in California and the Woodlake facility is a crucial component in the business's future.

It is my understanding that Alternate Route #3 proposed by SCE includes 14 miles of existing SCE right-of-way – already occupied by SCE transmission lines. This route would impact fewer people, fewer property owners, and less agricultural infrastructure. The agricultural rangeland that it would cut through is less valuable than the permanent plantings of citrus groves and our nursery operation that would be bisected by Route #3.

I understand the increased need for electricity in Tulare county and surrounding area but it is important these needs be met by choosing less intrusive routes than one that damages existing infrastructure and operations. I urge the selection of Route #3 for the San Joaquin Valley Loop Project as it will have less impact on people, land holders, and infrastructure.

Thank you for your attention and consideration of these serious concerns. Please forward this letter to any and all appropriate parties.

Sincerely,

Roger W. Smith
TreeSource LLC, General Manager

25971 Rd 202
Exeter CA 93221

May 23, 2009

Mr. Jensen Uchida
California Public Utilities Commission,
Energy Division
505 Van Ness Avenue, Room 4A
San Francisco, CA 94102

Re: Docket No. A.08-05-039 – San Joaquin Cross Valley Loop

Dear Mr. Uchida,

I am writing in response to the new route alternatives for Southern California Edison's San Joaquin Cross Valley Loop project, particularly Routes 1 and 5. I am in strong opposition to both of these routes for the following reasons:

High Voltage Transmission Lines right in my own yard doesn't seem to fit the free, country living lifestyle I have lived since I was born there 20 years ago. Open spaces and blue sky is what I was raised on.

It might be less confusing if Route 1 or 5 were the only options possible, but it's hard to ignore the reasons that **Route 3 is the best choice**. It has the least negative impact on the fewest people. It utilizes 13 miles of existing right-of-way, 13 miles where people are already used to having it there and have adapted to living with it. And it avoids additional destruction of intensely develop land, both agricultural and residential.

Please go to Route 3. Avoid Routes 1 and 5.

Sincerely,

Vincent Pascoe
P. O. Box 44116
Lemon Cove, CA 93244
(559) 597-2247

Cc: The Honorable Hallie Yacknin,
Administrative Law Judge

May 23, 2009

Mr. Jensen Uchida
California Public Utilities Commission,
Energy Division
505 Van Ness Avenue, Room 4A
San Francisco, CA 94102

Re: Docket No. A.08-05-039 – San Joaquin Cross Valley Loop

Dear Mr. Uchida,

I am writing in response to the new route alternatives for Southern California Edison's San Joaquin Cross Valley Loop project, particularly Routes 1 and 5. I am in strong opposition to both of these routes for the following reasons:

I was born and raised in the home that is at risk for having giant High Voltage Transmission Lines right in my own yard. I can't imagine looking out and seeing that. Also, the addition of annoying buzzing sounds and the potential health problems from Electromagnetic fields are of great concern.

It's hard to ignore the reasons that Route 3 is the best choice. It has the least negative impact on the fewest home, families, and farms. It utilizes 13 miles of existing right-of-way. It avoids duplication of effects and impacts on Route 5. There are also positive outcomes for families already living near Route 3, as EMFs would be reduced to just 15% of present exposure.

IT MAKES GOOD SENSE. GO TO ROUTE 3.

Sincerely,

Monica Pascoe

Monica Pascoe
P. O. Box 44116
Lemon Cove, CA 93244
(559) 597-2247

Cc: The Honarable Halolie Yacknin,
Administrative Law Judge

15 de mayo de 2009

Sr. Jensen Uchida
Encargado de proyecto de CPUC
505 Van Ness Avenue
División de la energía, sitio 4A
San Francisco, CA 94102

Re: Proyecto cruzado del lazo del valle del San Joaquín

Estimado Sr. Uchida,

Vivo y trabajo en el área de Woodlake. No me gusta la idea de instalar líneas de energía de alto voltaje en la vecindad en donde vivo y trabajo.

No pienso que es una buena idea instalar torres de 150 pies de alto en mi comunidad. Tengo preocupaciones por el alto voltaje que funciona a través de las líneas y cómo puede ser que me haga a mi, a mi familia, y mis a amigos enfermos.

También reducirá los valores de las propiedades las cuales atraviesan y de las propiedades alrededor de las líneas de transmisión. Le quitara buena producción a tierras de región agrícola y afectara trabajos y a la gente que viven en mi comunidad.

Ase buen sentido de instalar las líneas de energía de alto voltaje en la ruta #3 donde ya hay líneas de energía de alto voltaje. Afectarán a menos gente y menos tierra agricola también.

Gracias por tomar tiempo y de leer mi carta. Espero que usted considere mis preocupaciones y elija la ruta #3 para instalar las líneas de energía de alto voltaje.

Sinceramente,

Nombre: Jorge Bago
Ocupación: Farmer worker
Domicilio: 15 666 AVM 330
Ivanto 93235
Numero Telefónico: 740 3430

Uchida, Jensen

From: JOECLEWEST@aol.com
Sent: Tuesday, June 02, 2009 10:54 AM
To: Uchida, Jensen
Subject: Docket No. A.08-05-039-San Joaquin Cross Valley Loop

We recently became aware that the CPUC is exploring new routes 5 and 6 for Southern California Edison's San Joaquin Cross Valley Loop project. We would like to register strong opposition to both of these routes and would like to express support for Route 3.

We support Route 3 for the following reasons:

. There will be less damage to agriculture and its infrastructure (wells, drive rows, crop management set ups) etc.
. Highway 198 Scenic Corridor will remain as is.
. Can be routed around Indian and historical sites.
. Route 3 avoids cities, schools, homes and Farmersville's planned commercial center and thus will reduce concerns about electric and magnetic fields.

Although we live in Visalia, we travel the Highway 198 on a regular basis. We enjoy the scenic views now and would prefer not to have to look at high wire lines and towers. We need to keep out country as pristine as we can in order to entice people from all over the state to visit.

Route 3 will be the least disruptive of the six routes to both people and land.

Respectfully,

Joe and Clella West

We found the real 'Hotel California' and the 'Seinfeld' diner. What will you find? Explore **WhereItsAt.com**.

May 23, 2009

Mr. Jensen Uchida
California Public Utilities Commission,
Energy Division
505 Van Ness Avenue, Room 4A
San Francisco, CA 94102

Re: Docket No. A.08-05-039 – San Joaquin Cross Valley Loop

Dear Mr. Uchida,

I recently became award that the CPUC is exploring new routes 5 and 6 for Southern California Edison's San Joaquin Cross Valley Loop project. I would like to register strong opposition to both of these routes for the following reasons:

I live on Route 5 and am strongly opposed to the environmental consequences that choosing proposed Route 5 will cause. Concerns for the beauty and wildlife of our living area and potential healthy hazards for me, my husband, and our two children are among my strongest concerns. Fires and lightening strikes also come with High Voltage Transmission Lines (HVTL).

Route 3, on the other hand, avoids disrupting structure of farming units (i.e., replacement and/or relocation of trees, building, wells, pumps, pipelines, filtration plants, drainage facilities, roads, avenues, utility service) in and beyond right-of-way boundaries.

Please add my name to the list to receive any further information about the projects, meetings, hearings, and the status of the project. Thank you for your attention to and serious consideration of my concerns.

Respectfully,

Liz Runyon

Liz Runyon
18510 Ave. 312
Visalia, CA 93292
(559) 592-2783

Cc: The Honarable Halolie Yacknin,
Administrative Law Judge

May 23, 2009

Mr. Jensen Uchida
California Public Utilities Commission,
Energy Division
505 Van Ness Avenue, Room 4A
San Francisco, CA 94102

Re: Docket No. A.08-05-039 – San Joaquin Cross Valley Loop

Dear Mr. Uchida,

I am writing in response to the new route 5 and 6 alternatives for Southern California Edison's San Joaquin Cross Valley Loop project. I am in strong opposition to both of these routes for the following reasons:

My husband and I live on Route 5, and our house is quite close to where the High Voltage Transmission Lines would be placed. It has been suggested that we are so close, our house would be torn down. That would certainly be a personal and family tragedy. Should Route 5 be chosen and our house was able to remain, I am strongly concerned about the environmental and health consequences (physical and emotional). We have lived in our home for nearly 30 years. It is the home our children go back to. The beauty of our area is unique, with its stands of giant, protected Oak trees. The wildlife (coyotes, foxes, raccoons, hawks, and many more) already suffer from human encroachment into their habitats. The potential health hazards associated with High Voltage Transmission Lines (HVTL) including Electromagnetic Fields and fires are serious concerns. I can't imagine walking out my front door to have the songs of hundreds of song birds replaced with that BUZZZZZZ!

Route 3 seems the only appropriate choice. It has the least negative impact on the fewest landowners, homes, farms and families. It utilizes 13 miles of existing right-of-way. It avoids duplication of effects and impacts on Route 5. It avoids the unnecessary duplication of use and cost of the existing Rector right-of-way. The Rector line (Route 3) was established 100 years ago on low ag-use land. All subsequent development to more intensive uses have accommodated many of the needs of HVTL operation and maintenance. There are also positive outcomes for those living near the existing line, as EMFs would be reduced to just 15% of present exposure.

PLEASE, PLEASE, PLEASE, GO TO ROUTE 3.

Please add my name to the list to receive any further information about the projects, meetings, hearings, and the status of the project. Thank you for your attention to and serious consideration of my concerns.

Sincerely,

Connie Wilson

Connie Wilson
18524 Ave. 312
Visalia, CA 93292
(559) 594-5609
dr.conniewilson@sbcglobal.net

Cc: The Honorable Hallie Yacknin,
Administrative Law Judge

15 de mayo de 2009

Sr. Jensen Uchida
Encargado de proyecto de CPUC
505 Van Ness Avenue
División de la energía, sitio 4A
San Francisco, CA 94102

Re: Proyecto cruzado del lazo del valle del San Joaquín

Estimado Sr. Uchida,

Vivo y trabajo en el área de Woodlake. No me gusta la idea de instalar líneas de energía de alto voltaje en la vecindad en donde vivo y trabajo.

No pienso que es una buena idea instalar torres de 150 pies de alto en mi comunidad. Tengo preocupaciones por el alto voltaje que funciona a través de las líneas y cómo puede ser que me haga a mi, a mi familia, y mis a amigos enfermos.

También reducirá los valores de las propiedades las cuales atraviesan y de las propiedades alrededor de las líneas de transmisión. Le quitara buena producción a tierras de región agrícola y afectara trabajos y a la gente que viven en mi comunidad.

Ase buen sentido de instalar las líneas de energía de alto voltaje en la ruta #3 donde ya hay líneas de energía de alto voltaje. Afectarán a menos gente y menos tierra agricola también.

Gracias por tomar tiempo y de leer mi carta. Espero que usted considere mis preocupaciones y elija la ruta #3 para instalar las líneas de energía de alto voltaje.

Sinceramente,

Nombre: Elizabeth Gonzalez
Ocupación: Housewife
Domicilio: 5441 W Mt View
Woodlake, Ca
Numero Telefónico: 559- 564-2089

May 15, 2009

Mr. Jensen Uchida
CPUC Project Manager
505 Van Ness Avenue
Energy Division, Room 4A
San Francisco, CA 94102

Re: San Joaquin Cross Valley Loop Project

Dear Mr. Uchida,

I live and work in the Woodlake area. I don't like the idea of installing high voltage power lines in the neighborhood where I live and work.

I don't think it is a good idea to install 150 foot high towers in my community. I have concerns about the high voltage running through the lines and how it might make me, my family, and my friends sick.

Also it will reduce the property values of the land it goes through and the land around the transmission lines. It will take good agricultural land out of production affecting jobs and the people that live in my community.

It makes good sense to me to install the high voltage power lines in Route #3 where there are already high voltage power lines. Less people will be affected and less land too.

Thank you for taking the time to read my letter. I hope that you will consider my concerns and choose Route #3 to install the high voltage power lines.

Sincerely,

Name: Jesus C. Gonzalez
Occupation: SPRAY SUPERVISOR
Address: 544 W MOUNTAIN VIEW
WOODLAKE CAL 93286
Telephone Number: 564-2089

May 15, 2009

Mr. Jensen Uchida
CPUC Project Manager
505 Van Ness Avenue
Energy Division, Room 4A
San Francisco, CA 94102

Re: San Joaquin Cross Valley Loop Project

Dear Mr. Uchida,

I live and work in the Woodlake area. I don't like the idea of installing high voltage power lines in the neighborhood where I live and work.

I don't think it is a good idea to install 150 foot high towers in my community. I have concerns about the high voltage running through the lines and how it might make me, my family, and my friends sick.

Also it will reduce the property values of the land it goes through and the land around the transmission lines. It will take good agricultural land out of production affecting jobs and the people that live in my community.

It makes good sense to me to install the high voltage power lines in Route #3 where there are already high voltage power lines. Less people will be affected and less land too.

Thank you for taking the time to read my letter. I hope that you will consider my concerns and choose Route #3 to install the high voltage power lines.

Sincerely,

Name: Ronnie R. Qualle
Occupation: Auto Parts
Address: P. O. Box 447
WOODLAKE, CA 93286
Telephone Number: 559. 7985636

May 15, 2009

Mr. Jensen Uchida
CPUC Project Manager
505 Van Ness Avenue
Energy Division, Room 4A
San Francisco, CA 94102

Re: San Joaquin Cross Valley Loop Project

Dear Mr. Uchida,

I live and work in the Woodlake area. I don't like the idea of installing high voltage power lines in the neighborhood where I live and work.

I don't think it is a good idea to install 150 foot high towers in my community. I have concerns about the high voltage running through the lines and how it might make me, my family, and my friends sick.

Also it will reduce the property values of the land it goes through and the land around the transmission lines. It will take good agricultural land out of production affecting jobs and the people that live in my community.

It makes good sense to me to install the high voltage power lines in Route #3 where there are already high voltage power lines. Less people will be affected and less land too.

Thank you for taking the time to read my letter. I hope that you will consider my concerns and choose Route #3 to install the high voltage power lines.

Sincerely,

Name: Joe HERNANDEZ

Occupation: PARTS MAN

Address: 130 Hermosa Dr.
Woodlake Ca 93286

Telephone Number: (559) 804-8870
(559) 564-0129

15 de mayo de 2009

Sr. Jensen Uchida
Encargado de proyecto de CPUC
505 Van Ness Avenue
División de la energía, sitio 4A
San Francisco, CA 94102

Re: Proyecto cruzado del lazo del valle del San Joaquín

Estimado Sr. Uchida,

Vivo y trabajo en el área de Woodlake. No me gusta la idea de instalar líneas de energía de alto voltaje en la vecindad en donde vivo y trabajo.

No pienso que es una buena idea instalar torres de 150 pies de alto en mi comunidad. Tengo preocupaciones por el alto voltaje que funciona a través de las líneas y cómo puede ser que me haga a mi, a mi familia, y mis a amigos enfermos.

También reducirá los valores de las propiedades las cuales atraviesan y de las propiedades alrededor de las líneas de transmisión. Le quitara buena producción a tierras de región agrícola y afectara trabajos y a la gente que viven en mi comunidad.

Ase buen sentido de instalar las líneas de energía de alto voltaje en la ruta #3 donde ya hay líneas de energía de alto voltaje. Afectarán a menos gente y menos tierra agricola también.

Gracias por tomar tiempo y de leer mi carta. Espero que usted considere mis preocupaciones y elija la ruta #3 para instalar las líneas de energía de alto voltaje.

Sinceramente,

Nombre: Guillermo Gonzalez

Ocupación: Farm Supervisor

Domicilio: 524 N Palm st
Woodlake ca 93286

Numero Telefónico: 564-8334

15 de mayo de 2009

Sr. Jensen Uchida
Encargado de proyecto de CPUC
505 Van Ness Avenue
División de la energía, sitio 4A
San Francisco, CA 94102

Re: Proyecto cruzado del lazo del valle del San Joaquín

Estimado Sr. Uchida,

Vivo y trabajo en el área de Woodlake. No me gusta la idea de instalar líneas de energía de alto voltaje en la vecindad en donde vivo y trabajo.

No pienso que es una buena idea instalar torres de 150 pies de alto en mi comunidad. Tengo preocupaciones por el alto voltaje que funciona a través de las líneas y cómo puede ser que me haga a mi, a mi familia, y mis a amigos enfermos.

También reducirá los valores de las propiedades las cuales atraviesan y de las propiedades alrededor de las líneas de transmisión. Le quitara buena producción a tierras de región agrícola y afectara trabajos y a la gente que viven en mi comunidad.

Ase buen sentido de instalar las líneas de energía de alto voltaje en la ruta #3 donde ya hay líneas de energía de alto voltaje. Afectarán a menos gente y menos tierra agricola también.

Gracias por tomar tiempo y de leer mi carta. Espero que usted considere mis preocupaciones y elija la ruta #3 para instalar las líneas de energía de alto voltaje.

Sinceramente,

Nombre: Refugio Martin Oseguera

Ocupación: Mechanic Assistant

Domicilio: 733 N. HAMLIN WAY
Lindsay, CA. 93247

Numero Telefónico: (559) 560-6185

May 15, 2009

Mr. Jensen Uchida
CPUC Project Manager
505 Van Ness Avenue
Energy Division, Room 4A
San Francisco, CA 94102

Re: San Joaquin Cross Valley Loop Project

Dear Mr. Uchida,

I live and work in the Woodlake area. I don't like the idea of installing high voltage power lines in the neighborhood where I live and work.

I don't think it is a good idea to install 150 foot high towers in my community. I have concerns about the high voltage running through the lines and how it might make me, my family, and my friends sick.

Also it will reduce the property values of the land it goes through and the land around the transmission lines. It will take good agricultural land out of production affecting jobs and the people that live in my community.

It makes good sense to me to install the high voltage power lines in Route #3 where there are already high voltage power lines. Less people will be affected and less land too.

Thank you for taking the time to read my letter. I hope that you will consider my concerns and choose Route #3 to install the high voltage power lines.

Sincerely,

Name: William Craig Jackson

Occupation: Business Owner

Address: 137 N Valencia BLVD
Woodlake Ca. 93286

Telephone Number: 559-564-3311

15 de mayo de 2009

Sr. Jensen Uchida
Encargado de proyecto de CPUC
505 Van Ness Avenue
División de la energía, sitio 4A
San Francisco, CA 94102

Re: Proyecto cruzado del lazo del valle del San Joaquín

Estimado Sr. Uchida,

Vivo y trabajo en el área de Woodlake. No me gusta la idea de instalar líneas de energía de alto voltaje en la vecindad en donde vivo y trabajo.

No pienso que es una buena idea instalar torres de 150 pies de alto en mi comunidad. Tengo preocupaciones por el alto voltaje que funciona a través de las líneas y cómo puede ser que me haga a mi, a mi familia, y mis a amigos enfermos.

También reducirá los valores de las propiedades las cuales atraviesan y de las propiedades alrededor de las líneas de transmisión. Le quitara buena producción a tierras de región agrícola y afectara trabajos y a la gente que viven en mi comunidad.

Ase buen sentido de instalar las líneas de energía de alto voltaje en la ruta #3 donde ya hay líneas de energía de alto voltaje. Afectarán a menos gente y menos tierra agricola también.

Gracias por tomar tiempo y de leer mi carta. Espero que usted considere mis preocupaciones y elija la ruta #3 para instalar las líneas de energía de alto voltaje.

Sinceramente,

Nombre: [illegible]

Ocupación: Regador.

Domicilio: 357. S. Magnolia St.
Woodlake. Ca. 93286.

Numero Telefónico: 736 - 3363

Everett E. Welch
21248 Ave 360
Woodlake, CA 93286
E-Mail welcheverett@gmail.com
(559)564-2977

Mr. Jensen Uchida
CPUC Project Manager
505 Van Ness Avenue
Energy Division, Rm. 4A
San Francisco, CA 94102

May 17, 2009

Dear Mr. Uchida,

In recent articles in local newspapers, we have become aware of a new route that the CPUC is exploring which are Route 6 as well as Route 2 for the San Joaquin Cross Valley Loop Project. Both of these routes affect my personal property as well as many others on both of these routes. I would like to express my strong opposition to both routes. We have must built a new home in the pristine Antelope Valley just north of Woodlake and our views would be greatly diminished as these lines would run approximately 300 FT. from out back door. Our property value would be greatly diminished due to this project.

There are other points that would greatly affect these two routes. It would adversely affect hundreds of families with lands under or adjacent to the routes, it would destroy some of the last pristine acreage located on the Valley floor such as ours, it will cause extensive loss and damage to prime agricultural farmland, and it's infrastructure, it will violate both native American village/burial sites and early pioneer historical sites, and many other critical habitats important to nature.

We urge you to take a serious look at Route 3 a more northern route which affects virtually no ones homes and would have a much more limited impact.

I would appreciate receiving any future information regarding meetings, hearings, or of the status of either of these two routes that seriously affect me and my family.

Thank you for your serious consideration of these concerns.

Sincerely,

Everett E Welch

Susan E. Welch
21248 Ave 360
Woodlake, CA 93286
E-Mail susanw@resourcelenders.com
(559)564-2977

Mr. Jensen Uchida
CPUC Project Manager
505 Van Ness Avenue
Energy Division, Rm. 4A
San Francisco, CA 94102

May 17, 2009

Dear Mr. Uchida,

In recent articles in local newspapers, we have become aware of a new route that the CPUC is exploring which are Route 6 as well as Route 2 for the San Joaquin Cross Valley Loop Project. Both of these routes affect my personal property as well as many others on both of these routes. I would like to express my strong opposition to both routes. We have must built a new home in the pristine Antelope Valley just north of Woodlake and our views would be greatly diminished as these lines would run approximately 300 FT. from out back door. Our property value would be greatly diminished due to this project.

There are other points that would greatly affect these two routes. It would adversely affect hundreds of families with lands under or adjacent to the routes, it would destroy some of the last pristine acreage located on the Valley floor such as ours, it will cause extensive loss and damage to prime agricultural farmland, and it's infrastructure, it will violate both native American village/burial sites and early pioneer historical sites, and many other critical habitats important to nature.

We urge you to take a serious look at Route 3 a more northern route which affects virtually no ones homes and would have a much more limited impact.

I would appreciate receiving any future information regarding meetings, hearings, or of the status of either of these two routes that seriously affect me and my family.

Thank you for your serious consideration of these concerns.

Sincerely,

Susan Welch

Susan E Welch

May 15, 2009

Mr. Jensen Uchida
CPUC Project Manager
505 Van Ness Avenue
Energy Division, Room 4A
San Francisco, CA 94102

Re: San Joaquin Cross Valley Loop Project

Dear Mr. Uchida,

I live and work in the Woodlake area. I don't like the idea of installing high voltage power lines in the neighborhood where I live and work.

I don't think it is a good idea to install 150 foot high towers in my community. I have concerns about the high voltage running through the lines and how it might make me, my family, and my friends sick.

Also it will reduce the property values of the land it goes through and the land around the transmission lines. It will take good agricultural land out of production affecting jobs and the people that live in my community.

It makes good sense to me to install the high voltage power lines in Route #3 where there are already high voltage power lines. Less people will be affected and less land too.

Thank you for taking the time to read my letter. I hope that you will consider my concerns and choose Route #3 to install the high voltage power lines.

Sincerely,

Name: Mike Brecht

Occupation: Dairy Farmer

Address: 137 N Valencia
Woodlake, CA 93286

Telephone Number: (559) 564-3311

15 de mayo de 2009

Sr. Jensen Uchida
Encargado de proyecto de CPUC
505 Van Ness Avenue
División de la energía, sitio 4A
San Francisco, CA 94102

Re: Proyecto cruzado del lazo del valle del San Joaquín

Estimado Sr. Uchida,

Vivo y trabajo en el área de Woodlake. No me gusta la idea de instalar líneas de energía de alto voltaje en la vecindad en donde vivo y trabajo.

No pienso que es una buena idea instalar torres de 150 pies de alto en mi comunidad. Tengo preocupaciones por el alto voltaje que funciona a través de las líneas y cómo puede ser que me haga a mi, a mi familia, y mis a amigos enfermos.

También reducirá los valores de las propiedades las cuales atraviesan y de las propiedades alrededor de las líneas de transmisión. Le quitara buena producción a tierras de región agrícola y afectara trabajos y a la gente que viven en mi comunidad.

Ase buen sentido de instalar las líneas de energía de alto voltaje en la ruta #3 donde ya hay líneas de energía de alto voltaje. Afectarán a menos gente y menos tierra agricola también.

Gracias por tomar tiempo y de leer mi carta. Espero que usted considere mis preocupaciones y elija la ruta #3 para instalar las líneas de energía de alto voltaje.

Sinceramente,

Nombre: Humberto Maesas

Ocupación: Labor

Domicilio: 550 E ASH ST APY
FARMESVILLE 93223

Numero Telefónico: 592-67-10

15 de mayo de 2009

Sr. Jensen Uchida
Encargado de proyecto de CPUC
505 Van Ness Avenue
División de la energía, sitio 4A
San Francisco, CA 94102

Re: Proyecto cruzado del lazo del valle del San Joaquín

Estimado Sr. Uchida,

Vivo y trabajo en el área de Woodlake. No me gusta la idea de instalar líneas de energía de alto voltaje en la vecindad en donde vivo y trabajo.

No pienso que es una buena idea instalar torres de 150 pies de alto en mi comunidad. Tengo preocupaciones por el alto voltaje que funciona a través de las líneas y cómo puede ser que me haga a mi, a mi familia, y mis a amigos enfermos.

También reducirá los valores de las propiedades las cuales atraviesan y de las propiedades alrededor de las líneas de transmisión. Le quitara buena producción a tierras de región agrícola y afectara trabajos y a la gente que viven en mi comunidad.

Ase buen sentido de instalar las líneas de energía de alto voltaje en la ruta #3 donde ya hay líneas de energía de alto voltaje. Afectarán a menos gente y menos tierra agricola también.

Gracias por tomar tiempo y de leer mi carta. Espero que usted considere mis preocupaciones y elija la ruta #3 para instalar las líneas de energía de alto voltaje.

Sinceramente,

Nombre: ELAdio DCLOZA

Ocupación: RegAdoR

Domicilio: 16087 AV332
IVANHOE CA 93235

Numero Telefónico: 559 798 1245

May 15, 2009

Mr. Jensen Uchida
CPUC Project Manager
505 Van Ness Avenue
Energy Division, Room 4A
San Francisco, CA 94102

Re: San Joaquin Cross Valley Loop Project

Dear Mr. Uchida,

I live and work in the Woodlake area. I don't like the idea of installing high voltage power lines in the neighborhood where I live and work.

I don't think it is a good idea to install 150 foot high towers in my community. I have concerns about the high voltage running through the lines and how it might make me, my family, and my friends sick.

Also it will reduce the property values of the land it goes through and the land around the transmission lines. It will take good agricultural land out of production affecting jobs and the people that live in my community.

It makes good sense to me to install the high voltage power lines in Route #3 where there are already high voltage power lines. Less people will be affected and less land too.

Thank you for taking the time to read my letter. I hope that you will consider my concerns and choose Route #3 to install the high voltage power lines.

Sincerely,

Name: GARY Bodine

Occupation: FARMING

Address: 21306 AVE 356 Po Box 432 Woodlake

Telephone Number: 564-2653

May 15, 2009

Mr. Jensen Uchida
CPUC Project Manager
505 Van Ness Avenue
Energy Division, Room 4A
San Francisco, CA 94102

Re: San Joaquin Cross Valley Loop Project

Dear Mr. Uchida,

I live and work in the Woodlake area. I don't like the idea of installing high voltage power lines in the neighborhood where I live and work.

I don't think it is a good idea to install 150 foot high towers in my community. I have concerns about the high voltage running through the lines and how it might make me, my family, and my friends sick.

Also it will reduce the property values of the land it goes through and the land around the transmission lines. It will take good agricultural land out of production affecting jobs and the people that live in my community.

It makes good sense to me to install the high voltage power lines in Route #3 where there are already high voltage power lines. Less people will be affected and less land too.

Thank you for taking the time to read my letter. I hope that you will consider my concerns and choose Route #3 to install the high voltage power lines.

Sincerely,

Name: Jose H. Gonzalez

Occupation: FARM MANAGER

Address: 34945 Rd 192
WOODLAKE CA. 93286

Telephone Number: 564-6186
(559)

15 de mayo de 2009

Sr. Jensen Uchida
Encargado de proyecto de CPUC
505 Van Ness Avenue
División de la energía, sitio 4A
San Francisco, CA 94102

Re: Proyecto cruzado del lazo del valle del San Joaquín

Estimado Sr. Uchida,

Vivo y trabajo en el área de Woodlake. No me gusta la idea de instalar líneas de energía de alto voltaje en la vecindad en donde vivo y trabajo.

No pienso que es una buena idea instalar torres de 150 pies de alto en mi comunidad. Tengo preocupaciones por el alto voltaje que funciona a través de las líneas y cómo puede ser que me haga a mi, a mi familia, y mis a amigos enfermos.

También reducirá los valores de las propiedades las cuales atraviesan y de las propiedades alrededor de las líneas de transmisión. Le quitara buena producción a tierras de región agrícola y afectara trabajos y a la gente que viven en mi comunidad.

Ase buen sentido de instalar las líneas de energía de alto voltaje en la ruta #3 donde ya hay líneas de energía de alto voltaje. Afectarán a menos gente y menos tierra agricola también.

Gracias por tomar tiempo y de leer mi carta. Espero que usted considere mis preocupaciones y elija la ruta #3 para instalar las líneas de energía de alto voltaje.

Sinceramente,

Nombre: Jesus Rojas
Ocupación: Regador for Griffin Farms
Domicilio: 32815 Rd 156
Tranquillity, CA 93235
Numero Telefónico: (559) 798 0798

15 de mayo de 2009

Sr. Jensen Uchida
Encargado de proyecto de CPUC
505 Van Ness Avenue
División de la energía, sitio 4A
San Francisco, CA 94102

Re: Proyecto cruzado del lazo del valle del San Joaquín

Estimado Sr. Uchida,

Vivo y trabajo en el área de Woodlake. No me gusta la idea de instalar líneas de energía de alto voltaje en la vecindad en donde vivo y trabajo.

No pienso que es una buena idea instalar torres de 150 pies de alto en mi comunidad. Tengo preocupaciones por el alto voltaje que funciona a través de las líneas y cómo puede ser que me haga a mi, a mi familia, y mis a amigos enfermos.

También reducirá los valores de las propiedades las cuales atraviesan y de las propiedades alrededor de las líneas de transmisión. Le quitara buena producción a tierras de región agrícola y afectara trabajos y a la gente que viven en mi comunidad.

Ase buen sentido de instalar las líneas de energía de alto voltaje en la ruta #3 donde ya hay líneas de energía de alto voltaje. Afectarán a menos gente y menos tierra agricola también.

Gracias por tomar tiempo y de leer mi carta. Espero que usted considere mis preocupaciones y elija la ruta #3 para instalar las líneas de energía de alto voltaje.

Sinceramente,

Nombre: LUIS MARTINEZ
Ocupación: PODA
Domicilio: 15631 AVE 288 CASA 11
VISALIA CA 93292
Numero Telefónico: 7471731

15 de mayo de 2009

Sr. Jensen Uchida
Encargado de proyecto de CPUC
505 Van Ness Avenue
División de la energía, sitio 4A
San Francisco, CA 94102

Re: Proyecto cruzado del lazo del valle del San Joaquín

Estimado Sr. Uchida,

Vivo y trabajo en el área de Woodlake. No me gusta la idea de instalar líneas de energía de alto voltaje en la vecindad en donde vivo y trabajo.

No pienso que es una buena idea instalar torres de 150 pies de alto en mi comunidad. Tengo preocupaciones por el alto voltaje que funciona a través de las líneas y cómo puede ser que me haga a mi, a mi familia, y mis a amigos enfermos.

También reducirá los valores de las propiedades las cuales atraviesan y de las propiedades alrededor de las líneas de transmisión. Le quitara buena producción a tierras de región agrícola y afectara trabajos y a la gente que viven en mi comunidad.

Ase buen sentido de instalar las líneas de energía de alto voltaje en la ruta #3 donde ya hay líneas de energía de alto voltaje. Afectarán a menos gente y menos tierra agricola también.

Gracias por tomar tiempo y de leer mi carta. Espero que usted considere mis preocupaciones y elija la ruta #3 para instalar las líneas de energía de alto voltaje.

Sinceramente,

Nombre: [illegible]

Ocupación: AGRICULA

Domicilio: 718 [illegible] Exeter CA 9221

Numero Telefónico: _____

15 de mayo de 2009

Sr. Jensen Uchida
Encargado de proyecto de CPUC
505 Van Ness Avenue
División de la energía, sitio 4A
San Francisco, CA 94102

Re: Proyecto cruzado del lazo del valle del San Joaquín

Estimado Sr. Uchida,

Vivo y trabajo en el área de Woodlake. No me gusta la idea de instalar líneas de energía de alto voltaje en la vecindad en donde vivo y trabajo.

No pienso que es una buena idea instalar torres de 150 pies de alto en mi comunidad. Tengo preocupaciones por el alto voltaje que funciona a través de las líneas y cómo puede ser que me haga a mi, a mi familia, y mis a amigos enfermos.

También reducirá los valores de las propiedades las cuales atraviesan y de las propiedades alrededor de las líneas de transmisión. Le quitara buena producción a tierras de región agrícola y afectara trabajos y a la gente que viven en mi comunidad.

Ase buen sentido de instalar las líneas de energía de alto voltaje en la ruta #3 donde ya hay líneas de energía de alto voltaje. Afectarán a menos gente y menos tierra agricola también.

Gracias por tomar tiempo y de leer mi carta. Espero que usted considere mis preocupaciones y elija la ruta #3 para instalar las líneas de energía de alto voltaje.

Sinceramente,

Nombre: León Garcia

Ocupación: agricola

Domicilio: 446 SYCAMORE AVE
Lindsay Ca. 93247

Numero Telefónico: 562 4981

15 de mayo de 2009

Sr. Jensen Uchida
Encargado de proyecto de CPUC
505 Van Ness Avenue
División de la energía, sitio 4A
San Francisco, CA 94102

Re: Proyecto cruzado del lazo del valle del San Joaquín

Estimado Sr. Uchida,

Vivo y trabajo en el área de Woodlake. No me gusta la idea de instalar líneas de energía de alto voltaje en la vecindad en donde vivo y trabajo.

No pienso que es una buena idea instalar torres de 150 pies de alto en mi comunidad. Tengo preocupaciones por el alto voltaje que funciona a través de las líneas y cómo puede ser que me haga a mi, a mi familia, y mis a amigos enfermos.

También reducirá los valores de las propiedades las cuales atraviesan y de las propiedades alrededor de las líneas de transmisión. Le quitara buena producción a tierras de región agrícola y afectara trabajos y a la gente que viven en mi comunidad.

Ase buen sentido de instalar las líneas de energía de alto voltaje en la ruta #3 donde ya hay líneas de energía de alto voltaje. Afectarán a menos gente y menos tierra agricola también.

Gracias por tomar tiempo y de leer mi carta. Espero que usted considere mis preocupaciones y elija la ruta #3 para instalar las líneas de energía de alto voltaje.

Sinceramente,

Nombre: Rigoberto Martinez
Ocupación: Poda
Domicilio: 32924 Rd 156
Ivanhoe Ca 93235
Numero Telefónico: (559) 679 3820

RE: DOCKET NUMBER A08-05-039
SAN JOAQUIN CROSS VALLEY LOOP TRANSMISSION PROJECT

TO WHOM IT MAY CONCERN,

I AM VOICING MY CONCERN OVER THE POWER LINES BEING PLANNED TO RUN PARALLEL ALONG HIGHWAY 198 NEAR BADGER HILL ,EXETER, CALIFORNIA.

THIS HIGHWAY IS ONE OF TWO ENTRY WAYS, TO THE MOST BEAUTIFUL, LARGEST IN THE WORLD, REDWOOD TREES, IN THE SEQUOIA NATIONAL PARK. THE ROAD WAY LEADS THROUGH THE FOOTHILLS NEAR EXETER AND ON UP THROUGH LEMON COVE AND THREE RIVERS. IN THE SPRING OF THE YEAR , IN THE BACK GROUND YOU CAN SEE THE SIERRA NEVADA MOUNTAIN RANGE COVERED WITH SNOW, WITH BEAUTIFUL GREEN FOOTHILLS JUST BELOW. YOU CAN SEE MANY VARIETIES OF THE MOST BEAUTIFUL WILD FLOWERS IN THE WORLD GOING UP THIS ROADWAY

THIS ROADWAY CARRIES MANY VACATIONERS FROM ALL OVER THE WORLD AND THE UNITED STATES, UP TO SEE OUR MAGNIFICENT GIANT REDWOOD FOREST.

IT WOULD BE A SHAM TO BLOCK THIS MAGNIFICENT SCENIC VIEW ALONG THIS ROADWAY WHEN THERE ARE OTHER ROUTES TO BE CONSIDERED, FOR THIS SOUTHERN CALIFORNIA EDISON 160 FOOT HIGH POWER ELECTRICAL LINES.

I ALSO, JUST RECENTLY BECAME A LAND OWNER IN THE FOOTHILLS AND BOUGHT THIS PROPERTY TO BUILD MY NEW HOME THERE, BECAUSE OF THE VIEW.

FOR THESE REASONS, I, AS WELL AS MANY OTHERS, WOULD LIKE YOU TO RECONSIDER THIS ROUTE, TO ANOTHER AREA, THAT WOULD NOT BLOCK THE VIEW OF OUR BEAUTIFUL MOUNTAINS, ON SCENIC HIGHWAY 198 TO THE SIERRA'S.

SINCERELY,

PATTY COLSON
P.O. BOX 237
TULARE, CA. 93275

May 23, 2009

Mr. Jensen Uchida
California Public Utilities Commission
505 Van Ness Avenue
Energy Division, Room 4A
San Francisco, CA 94102

Re: Docket No. A.08-05-039 – San Joaquin Cross Valley Loop

Dear Mr. Uchida;

I, Laura Borges, recently became aware that the CPUC is exploring new routes 5 and 6 for Southern California Edison's San Joaquin Cross Valley Loop project. I would like to register strong opposition to both of these routes. I am concerned about the transmission lines on Route 5 that will border my 1 acre parcel. I don't want this near my home. I am extremely concerned about health affects, and the loss of property value. My wife and I are retired and our home value is part of our retirement. If the property value decreases, we will not be able to afford to relocate, and who would want a home so close to these high power transmission lines anyway.

I feel that Route 3 is the preferred route. It has less impact on people, agriculture, and businesses.

Please add my name to the list to receive any further information about the projects, meetings, hearings or the status of the project.

Thank you for your attention to and serious consideration of my concerns.

Sincerely,

Laura Borges

Laura Borges
May 23, 2009

30766 Road 170
Visalia, CA, 93292
Phone # 559 594-4398

May 25, 2009

Mr. Jensen Uchida, CPUC Project Manager
California Public Utilities Commission
505 Van Ness Ave.
San Francisco, CA 94102

Dear Mr. Uchida and Commissioners,

Enclosed you will find a copy of a letter I wrote several months ago, and also a map of the area where Southern California Edison Company proposes it's San Joaquin Cross Valley Loop Transmission Project (A.08-05-039).

I am opposed to Route #1, because it runs along State Highway 198, which leads to the Kings Canyon National Park and the Sequoia National Park, where the Giant Forest is located, with the "World's Largest Redwood Trees". These parks are visited by thousand of vacationers from all over the world, every year. They come here to visit our parks, to camp and hike, and to see those beautiful trees.

Our visitors also, enjoy the beauty of the drive up State Highway 198, through our foothills, on their way up to the parks.

It will be very regrettable in the future if Route # 1 is chosen for this project. It will ruin the view up State Highway 198, for our many thousands of visitors to this area.

The enclosed map shows the approximate location of all the routes considered. P.A.C.E. is requesting you reconsider Alternate Route # 3. I would also, recommend if that does not work, you should reconsider Alternate Route # 4.

Alternate # 4 could be two straight paths up to the connecting power lines, just up in our foothills, and looks like a more workable avenue to place this project.

I would like to ask you, to come visit our area before you make your decision and travel those routes and see for yourself. It is not good to make a decision from just looking at a map, you need to come see for yourself, just what our concerns are. (We, will have to live with your final decision.)

The yellow highlights on the map, are where our visitors travel to get up to our National Parks.

Please consider all the options and come see them before you make your final decision. We are the ones who live here, and will have to live with what you choose. Please make the right choice.

Sincerely,

Patty Colson
P.O. Box 237
Tulare, Ca. 93275
(559) 723-3491

CC: Honorable Hallie Yacknin

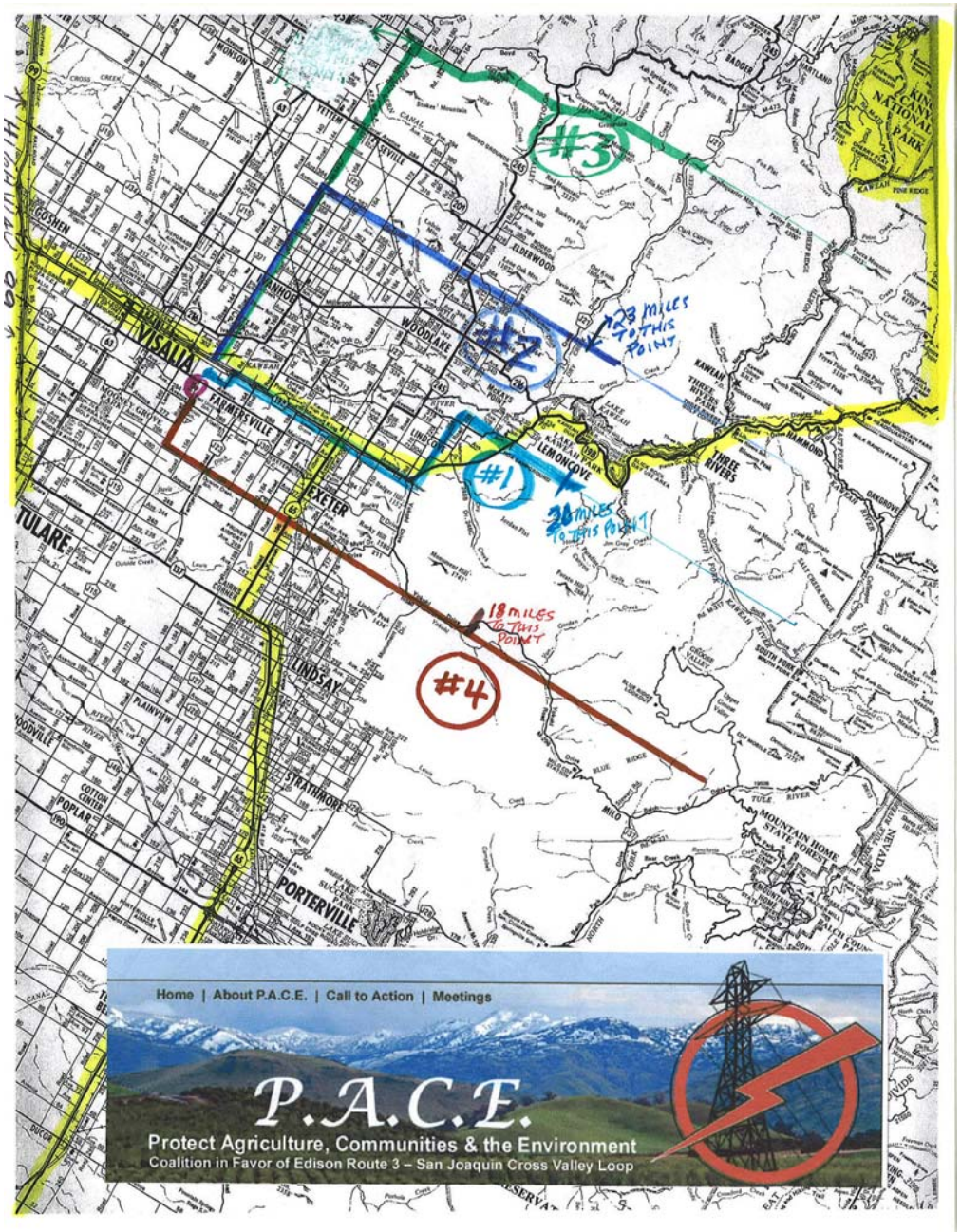

15 de mayo de 2009

Sr. Jensen Uchida
Encargado de proyecto de CPUC
505 Van Ness Avenue
División de la energía, sitio 4A
San Francisco, CA 94102

Re: Proyecto cruzado del lazo del valle del San Joaquín

Estimado Sr. Uchida,

Vivo y trabajo en el área de Woodlake. No me gusta la idea de instalar líneas de energía de alto voltaje en la vecindad en donde vivo y trabajo.

No pienso que es una buena idea instalar torres de 150 pies de alto en mi comunidad. Tengo preocupaciones por el alto voltaje que funciona a través de las líneas y cómo puede ser que me haga a mi, a mi familia, y mis a amigos enfermos.

También reducirá los valores de las propiedades las cuales atraviesan y de las propiedades alrededor de las líneas de transmisión. Le quitara buena producción a tierras de región agrícola y afectara trabajos y a la gente que viven en mi comunidad.

Ase buen sentido de instalar las líneas de energía de alto voltaje en la ruta #3 donde ya hay líneas de energía de alto voltaje. Afectarán a menos gente y menos tierra agricola también.

Gracias por tomar tiempo y de leer mi carta. Espero que usted considere mis preocupaciones y elija la ruta #3 para instalar las líneas de energía de alto voltaje.

Sinceramente,

Nombre: Refujio Barajas

Ocupación: Labor

Domicilio: 19233 RD - 160
IVAOE

Numero Telefónico: 798- 33- 02

May 15, 2009

Mr. Jensen Uchida
CPUC Project Manager
505 Van Ness Avenue
Energy Division, Room 4A
San Francisco, CA 94102

Re: San Joaquin Cross Valley Loop Project

Dear Mr. Uchida,

I live and work in the Woodlake area. I don't like the idea of installing high voltage power lines in the neighborhood where I live and work.

I don't think it is a good idea to install 150 foot high towers in my community. I have concerns about the high voltage running through the lines and how it might make me, my family, and my friends sick.

Also it will reduce the property values of the land it goes through and the land around the transmission lines. It will take good agricultural land out of production affecting jobs and the people that live in my community.

It makes good sense to me to install the high voltage power lines in Route #3 where there are already high voltage power lines. Less people will be affected and less land too.

Thank you for taking the time to read my letter. I hope that you will consider my concerns and choose Route #3 to install the high voltage power lines.

Sincerely,

Name: Arturo Baca Jr.

Occupation: FARM LABOR

Address: 455 SECOND ST.
LINDSAY CA 93247

Telephone Number: (559) 562-0787

15 de mayo de 2009

Sr. Jensen Uchida
Encargado de proyecto de CPUC
505 Van Ness Avenue
División de la energía, sitio 4A
San Francisco, CA 94102

Re: Proyecto cruzado del lazo del valle del San Joaquín

Estimado Sr. Uchida,

Vivo y trabajo en el área de Woodlake. No me gusta la idea de instalar líneas de energía de alto voltaje en la vecindad en donde vivo y trabajo.

No pienso que es una buena idea instalar torres de 150 pies de alto en mi comunidad. Tengo preocupaciones por el alto voltaje que funciona a través de las líneas y cómo puede ser que me haga a mi, a mi familia, y mis a amigos enfermos.

También reducirá los valores de las propiedades las cuales atraviesan y de las propiedades alrededor de las líneas de transmisión. Le quitara buena producción a tierras de región agrícola y afectara trabajos y a la gente que viven en mi comunidad.

Ase buen sentido de instalar las líneas de energía de alto voltaje en la ruta #3 donde ya hay líneas de energía de alto voltaje. Afectarán a menos gente y menos tierra agricola también.

Gracias por tomar tiempo y de leer mi carta. Espero que usted considere mis preocupaciones y elija la ruta #3 para instalar las líneas de energía de alto voltaje.

Sinceramente,

Nombre: Esteban Lemus

Ocupación: Mayordomo

Domicilio: Po Box 702
Lindsay CA. 93247

Numero Telefónico: (559) 562-1266

May 23, 2009

Mr. Jensen Uchida
California Public Utilities Commission
505 Van Ness Avenue
Energy Division, Room 4A
San Francisco, CA 94102

Re: Docket No. A.08-05-039 – San Joaquin Cross Valley Loop

Dear Mr. Uchida:

I, Robert Morris, recently became aware that the CPUC is exploring new routes 5 and 6 for Southern California Edison's San Joaquin Cross Valley Loop project. I would like to register strong opposition to both of these routes. Our property is within close proximity to the proposed Route 5. We are very concerned about the possible impact on our walnut orchard. We are also concerned that this proposed project is within 1200 feet of our home. We have heard the many affects of the power lines in other areas such as property values, health risks, and impacts on the local area.

It seems to make more sense to use route 3, because it has less impact on the developed agricultural areas and to the people living in the area.

Please add my name to the list to receive any further information about the projects, meetings, hearings, and the status of the project.

Thank you for your attention to and serious consideration of my concerns.

Sincerely,

Robert Morris

Robert Morris
Morris Farms
May 23, 2009

30673 Road 170
Visalia, CA 93292
Ph# 559 594-4120
rpmorris@lightspeed.net

Date 05-26-09

Mr Jensen Uchida
CPUC project Mngr.
505 Van Ness Ave
Energy Div. Rm 4A
San Francisco Ca 94102

RE: Docket # A. 08-05-039 San Joaquin Cross Valley Loop

Dear Mr. Uchida:

I recently became aware that the CPUC is exploring new routes 5 & 6 for SCE - S.J. C.V. Loop project. I hereby register opposition to both of these routes.

I looked at the maps and it seems that route 3 (The northerly) has the least impacts on everyone. It is out there in the relative boonies.

Add my name to recieve further info about the projects - meetings - status etc.

Thank you in advance for your consideration.

Sincerely,

John M Fly

18202 Ave 304
Visalia CA 93292

Gertrude Fly
18202 Ave. 304
VISALIA, CA. 93292

May 26-09
Mr. Jensen Uchida
CPUC Project Director
505 Van Ness Ave.
Energy Div. - Rm. 4A
San Francisco, Ca. 94102

Re: Docket No. A. 08-05-039
San Joaquin Valley Loop

Dear Mr. Uchida:

I would like to register strong opposition to routes 5 & 6.

Route 3 (the most northerly route) has the least impact on people, agriculture, cities, + environment.

Please add my name to the list to receive further information re projects - meetings hearings of status of project.

Sincerely,
Gertrude E. Fly

APPENDIX G

Revisions to Section 4.2, Agricultural Resources

THIS PAGE INTENTIONALLY LEFT BLANK

4.2 Agricultural Resources

This section identifies and evaluates issues related to agricultural resources in the context of the Proposed Project and alternatives. It includes a description of existing land use conditions in relation to agricultural resources and an evaluation of potential impacts associated with implementation of the Proposed Project and alternatives. A discussion of applicable State, local and regional plans and/or programs is also included.

4.2.1 Setting

Existing Agriculture Resources

The San Joaquin Valley's fertile floor is extensively cultivated for both food crops and livestock. Consequently, Tulare County is typically rural in character, with open pastures and scattered ranches and residences. The County is the second-leading producer of agricultural commodities in the United States, with a total gross production value of 4.9 billion dollars in 2007 (Tulare County, 2008; Tulare County Agriculture Commissioner, 2008). The top 10 products produced in Tulare County in 2007, by total value, were: milk, oranges, cattle and calves, grapes, alfalfa, corn, walnuts, peaches, almonds, and plums (Tulare County Agriculture Commissioner, 2008).

Tulare County is known in particular for its citrus industry, with almost 111,000 acres of citrus (Tulare County Agriculture Commissioner, 2008). California's citrus industry ranks second in the United States after Florida. California produces 24 percent of the nation's oranges, and its crop accounts for 80 percent of those going to the fresh-market (USDA, 2008c). Tulare County is the number one producer of oranges in California, and the leading grower of fresh-market oranges in the nation (Tulare County, 2007a). Supporting oranges, lemons, and other citrus crops, Tulare County's 'Citrus Belt' extends from Porterville through Lindsay, Exeter and Dinuba. It is characterized by a climate, elevation, soil, and water availability that act as a buffer against frost (Visalia Times Delta, 2008).

According to the 2002 Census of Agriculture, there are 1,393,456 acres of farmland in Tulare County, including its component cities (USDA, 2002). The Proposed Project would traverse parcels that are currently agricultural in nature, varying from orchards to row crops to grazing lands. The alternatives would traverse parcels that are primarily orchards, open space, and grazing lands. Table 4.2-1 shows the kinds of crops and estimated acreages for orchard and row crops currently grown in the rights-of-way (ROW) for the Proposed Project and alternatives. The most common crop grown in each ROW is oranges, followed by walnuts.

Important Farmland

To characterize the environmental baseline for agricultural resources, Important Farmland Maps produced by the California Department of Conservation's Farmland Mapping and Monitoring Program (FMMP) were reviewed. Important Farmland maps show categories of *Prime Farmland*, *Farmland of Statewide Importance*, *Unique Farmland*, *Farmland of Local Importance* (if adopted by the county), *Grazing Land*, *Urban and Built-up Land*, *Other Land*, and *Water*. *Prime*

TABLE 4.2-1
CROPS GROWN IN ROW OF PROPOSED PROJECT AND ALTERNATIVES

	Total Acres			
Type	**Proposed Project**	**Alternative 2**	**Alternative 3**	**Alternative 6**
Alfalfa	6.0	--	--	--
Almond	--	15.9	15.9	11.6
Cherry	2.6	5.2	7.8	5.2
Citrus	--	--	--	2.3
Corn	11.3	--	--	--
Grape	--	4.3	--	--
Grapefruit	0.2	--	--	--
Grass Hay	--	10.0	11.0	1.4
Kiwi	--	6.5	5.8	6.5
Lemon	2.9	--	--	--
Nectarine	--	1.5	--	--
Olive	5.6	12.7	11.6	16.7
Orange	108.1	94.2	73.1	125.4
Orange Grapefruit Mix	1.9	--	--	--
Peach	--	1.1	1.1	1.1
Plum	12.8	19.0	10.0	3.6
Pomegranate	3.0	--	--	--
Tangerine	2.6	8.4	2.4	2.5
Walnut	36.0	25.2	25.2	25.2
Total	**193.1**	**204.2**	**163.9**	**201.5**

NOTE: Existing ROW is estimated to have a width of 150 feet. Proposed ROW is estimated to have a width of 100 feet. Values rounded to one decimal point.

SOURCE: SCE, 2008c (Proposed Project and Alternatives 2, and 3); ESA, 2009 (Alternative 6).

Farmland and *Farmland of Statewide Importance* map categories are based on qualifying soil types, as determined by the U.S. Department of Agriculture (USDA), Natural Resources Conservation Service (NRCS), as well as current land use. The Department of Conservation's FMMP defines these map categories as follows:

Prime Farmland: Land which has the best combination of physical and chemical characteristics for the production of crops. It has the soil quality, growing season, and moisture supply needed to produce sustained high yields of crops when treated and managed, including water management, according to current farming methods.

Farmland of Statewide Importance: Land that is similar to *Prime Farmland* but with minor shortcomings, such as greater slopes or less ability to hold and store moisture.

Unique Farmland: Land of lesser quality soils used for the production of specific high economic value crops. It has the special combination of soil quality, location, growing season, and moisture supply needed to produce sustained high quality or high yields of a specific crop when treated and managed according to current farming methods. It is usually irrigated, but may include non-irrigated orchards or vineyards as found in some climatic zones in California. Examples of crops include oranges, olives, avocados, rice, grapes, and cut flowers.

Farmland of Local Importance: Land of importance to the local agricultural economy, as determined by each county's board of supervisors and local advisory committees. Examples include dairies, dryland farming, aquaculture, and uncultivated areas with soils qualifying for *Prime Farmland* and *Farmland of Statewide Importance*.

Grazing Land: Land on which the existing vegetation, whether grown naturally or through management, is suitable for grazing or browsing of livestock.

Urban and Built-up Land: Land used for residential, industrial, commercial, construction, institutional, public administrative purpose, railroad yards, cemeteries, airports, golf courses, sanitary landfills, sewage treatment plants, water control structures, and other development purposes. Highways, railroads, and other transportation facilities are also included in this category.

Other Land: Land which is not included in any of the other mapping categories. Common examples include low-density rural developments, brush, timber, wetland, and riparian areas not suitable for livestock grazing, confined livestock, poultry or aquaculture facilities, strip mines, borrow pits, and water bodies smaller than 40 acres.

Water: Water areas with an extent of at least 40 acres.

Table 4.2-2 shows the acres of farmland in Tulare County in 2004 and 2006, as well as the amount of recent farmland conversions.

TABLE 4.2-2
FARMLAND CONVERSION FROM 2004–2006 IN TULARE COUNTY

	Total Acres Inventoried		2004–2006 Acreage Changes		
Land Use Category	**2004**	**2006**	**Acres Lost**	**Acres Gained**	**Net Change**
Prime Farmland	384,388	379,762	5,907	1,281	-4,626
Farmland of Statewide Importance	339,579	332,159	8,961	1,541	-7,420
Unique Farmland	12,527	12,218	862	553	-309
Farmland of Local Importance	137,436	143,826	3,026	9,416	6,390
Grazing Land	440,620	440,135	1,100	615	-485
Agricultural Land Subtotal	**1,314,550**	**1,308,100**	**19,856**	**13,406**	**-6,450**

SOURCE: FMMP, 2008.

The Proposed Project would traverse parcels that contain soils classified as *Prime Farmland*, *Farmland of Statewide Importance*, *Unique Farmland*, *Farmland of Local Importance*, *Grazing Land*, and *Urban and Built-up Land* (Figure 4.2-1). Table 4.2-3 shows the acres of farmland in Tulare County that the ROW of the Proposed Project and alternatives would traverse. Forty-six percent of Proposed Project ROW would be located in land designated as *Farmland of Statewide Importance*, while 42 percent would be located in *Prime Farmland*. Approximately one percent of land in the Proposed Project ROW is designated *Urban and Built-up*. The Alternative 2 ROW

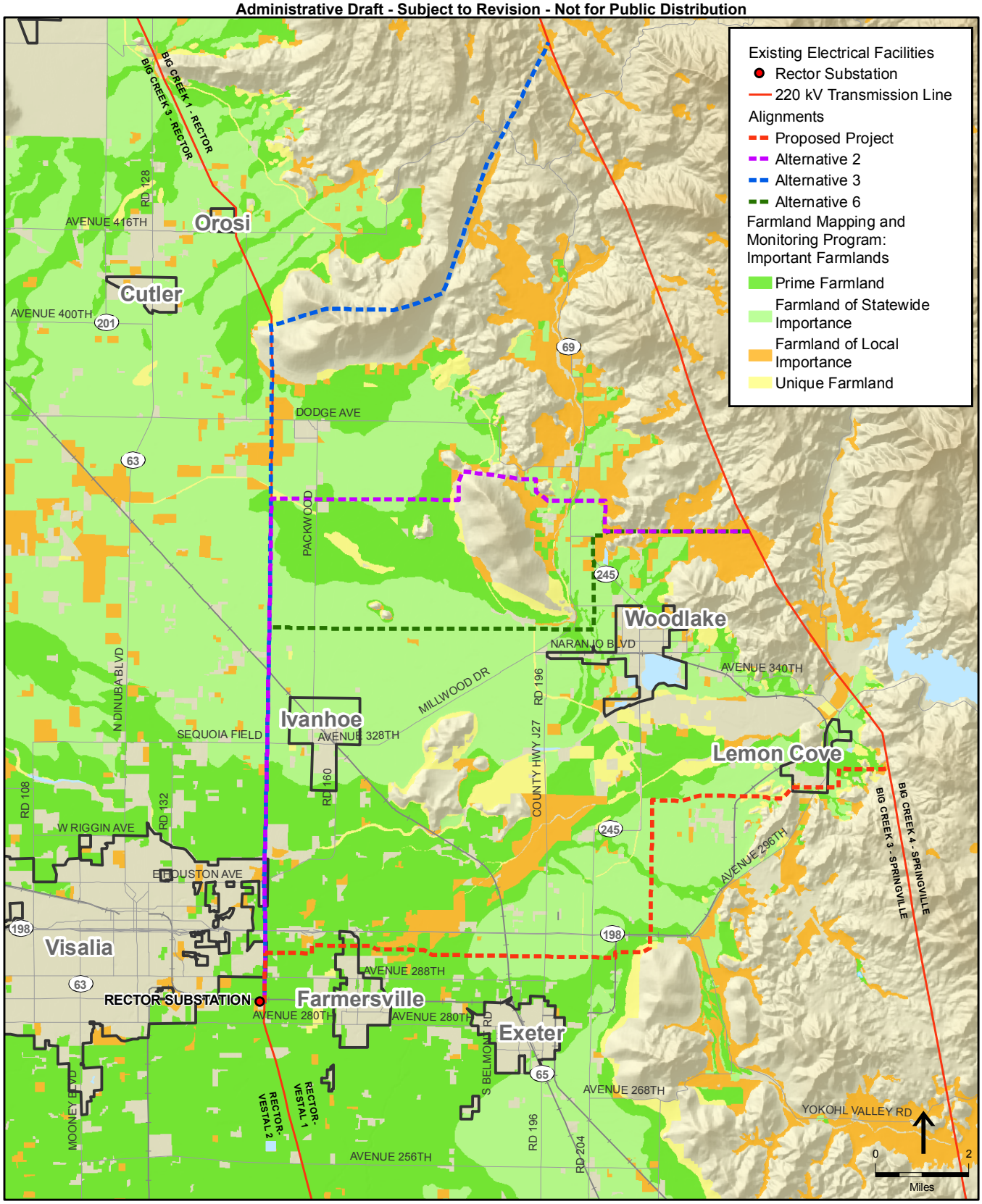

SOURCE: ESRI, 2008; SCE, 2008; Thomas Bros. Maps, 2008; FMMP, 2006

San Joaquin Cross Valley Loop Transmission Project. 207584.01

Figure 4.2-1
Important Farmlands

TABLE 4.2-3
AGRICULTURAL LAND CONTAINED IN THE RIGHT-OF-WAY OF THE PROPOSED PROJECT AND ALTERNATIVES

	Total Acres in ROW			
	Proposed Project	**Alternative 2**	**Alternative 3**	**Alternative 6**
Prime Farmland	97.3	89.3	68.2	67.2
Farmland of Statewide Importance	105.5	132.6	109.0	151.0
Unique Farmland	5.7	4.3	6.8	0.1
Farmland of Local Importance	8.2	61.8	53.7	48.6
Grazing Land	11.4	29.6	123.5	3.7
Urban and Built-up Land	2.8	14.0	14.0	14.0
Land not mapped by FMMP	0.0	9.0	6.7	6.9
Total	**231.1**	**340.7**	**381.9**	**291.5**

NOTE: Existing ROW is estimated to have a width of 150 feet. Proposed ROW is estimated to have a width of 100 feet. Values rounded to one decimal point.

SOURCE: FMMP, 2006.

would mainly traverse lands designated as *Farmland of Statewide Importance* and *Prime Farmland*. Alternative 3 would primarily traverse *Farmland of Statewide Importance* and *Grazing* (Figure 4.2-1). Alternative 6 would primarily traverse *Farmland of Statewide Importance* and *Prime Farmland* (FMMP, 2006).

Williamson Act Contracts

Williamson Act contracts are a tool often used by local governments to preserve agricultural and open space lands by discouraging premature and unnecessary conversion to urban uses (see Regulatory Context below for more specific details). Approximately 34 percent of the land acreage in Tulare County is currently in a Williamson Act contract (Tulare County RMA, 2009). The Proposed Project would permanently disturb 23 acres of land currently under a Williamson Act contract (affecting approximately 66 parcels under contract), and temporarily disturb 36 acres. Alternative 2 would permanently disturb ~~35~~36 acres of Williamson Act contracted land (affecting approximately 58 parcels under contract), and temporarily disturb ~~77~~76 acres. Alternative 3 would permanently disturb ~~59~~66 acres of Williamson Act contracted land (affecting approximately 53 parcels under contract), and temporarily disturb ~~103~~97 acres. Alternative 6 would permanently disturb approximately 30 acres of Williamson Act contracted land (affecting approximately 74 parcels under contract), and temporarily disturb approximately 51 acres.

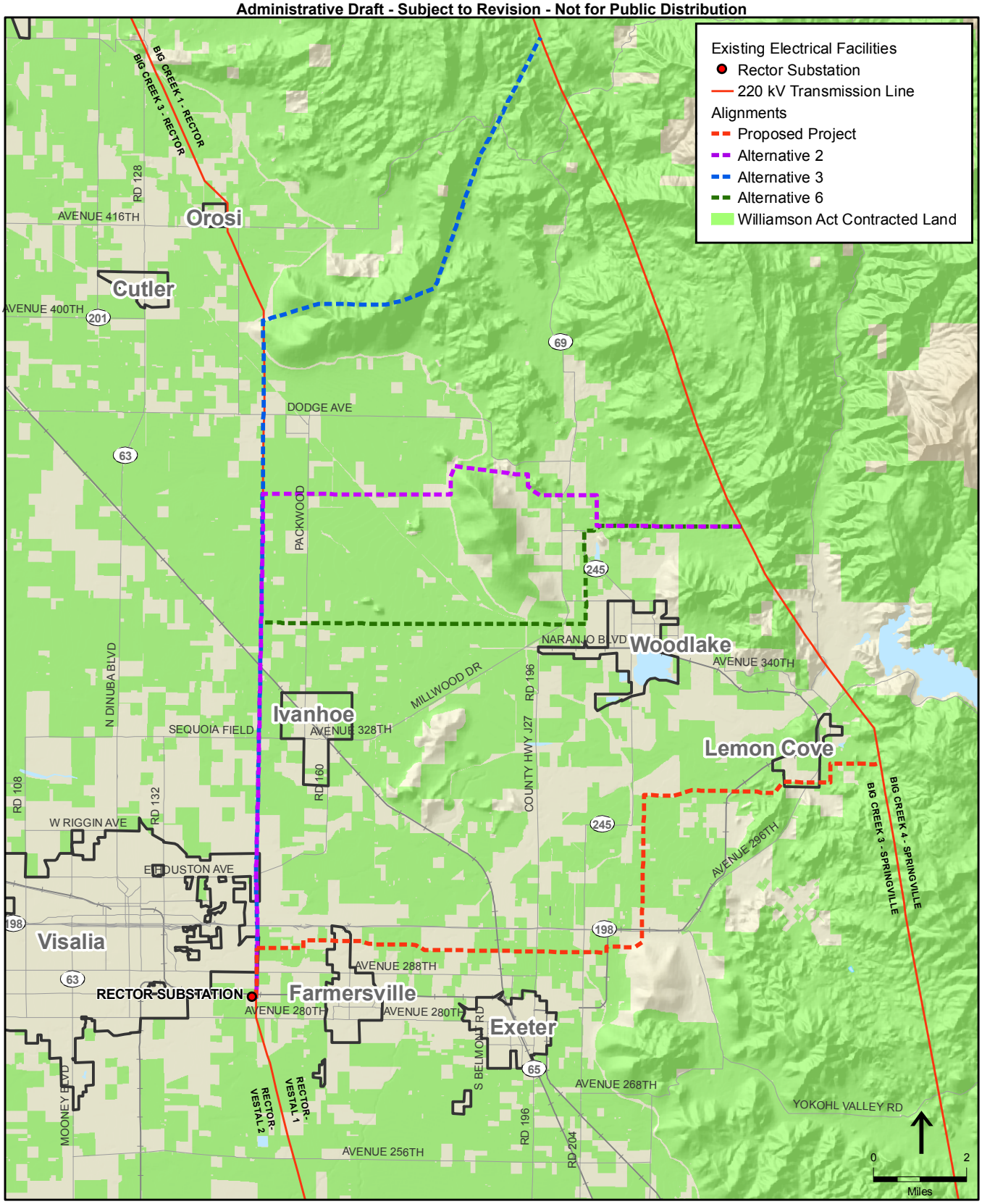

SOURCE: ESRI, 2008; SCE, 2008; Thomas Bros. Maps, 2008; DOC, 2004

San Joaquin Cross Valley Loop Transmission Project. 207584.01

Figure 4.2-2

Williamson Act Contracted Land

Regulatory Setting

State

California Farmland Mapping and Monitoring Program

The California Department of Conservation, under the Division of Land Resource Protection, has set up the FMMP. The FMMP monitors the conversion of the State's farmland to and from agricultural use. The map series identifies eight classifications and uses a minimum mapping unit size of 10 acres. The FMMP also produces a biannual report on the amount of land converted from agricultural to non-agricultural use. The FMMP is an informational service only and does not have regulatory jurisdiction over local land use decisions. For the purpose of this environmental analysis and consistency with the Farmland Policy Act of 1981, F~~f~~armland includes *Prime Farmland*, *Unique Farmland*, and *Farmland of Statewide Importance* ~~or *Farmland of Local Importance*~~, and any conversion of land within these categories is typically considered to be an adverse impact.

California Land Conservation Act of 1965 (Williamson Act)

The California Land Conservation Act of 1965 (commonly referred to as the Williamson Act) serves to preserve open spaces and agricultural land. It discourages urban sprawl and prevents landowners from developing their property for the greater land value of commercial and/or residential uses. The Williamson Act is a State program that allows agricultural landowners to pay reduced property taxes in return for their contractual agreement to retain the land in agricultural and open space uses for a period of 10 years. The term of the contract automatically renews each year, so that the contract always has a 10 year period left to function. The Williamson Act Program was revised by the enactment of Farmland Security Zone (FSZ) legislation during the 1998 legislative session, offering landowners greater property tax reduction in exchange for a longer contract term than under the Williamson Act Program.

Local

Tulare County General Plan (Proposed Project and Alternatives 2, 3 and 6)

For all County lands within the study area, the Tulare County General Plan land use designation is *Agriculture* (Washam, 2008). However, the Tulare County General Plan has two amendments that further classify agricultural lands in the County: the Rural Valley Lands Plan (1975) and the Foothill Growth Management Plan (1981). See Section 4.9, *Land Use, Planning, and Policies* for further discussion.

The following goals and policies identified in the Tulare County General Plan Land Use and Urban Boundaries Element may be applicable to the Proposed Project and alternatives:

> *Goal 1LU.A:* Retention of community identity, preservation of the agricultural economic base and control of urban sprawl.
>
> *Policy 1LU.A.4:* The predominant agricultural character of land between communities should be preserved.

> *Policy 1LU.A.5:* Weight should be given to agricultural land quality and productivity in determining areas of urban expansion. Special emphasis should be given to the preservation of Class I soils and lands which produce or are capable of producing high value specialty crops by encouraging urban extensions into less productive areas where such opportunities are present.

The following policies identified in the Tulare County General Plan Environmental Resources Management Element may be applicable to the Proposed Project and alternatives:

> *Policy 6.I.5:* Attempt to maintain agriculture as a primary, extensive land use, not only in recognition of the economic importance of agriculture, but also in terms of agriculture's real contribution to the economic conservation of open space and natural resources.
>
> *Policy 6.I.6:* Recognize the need to utilize the Williamson Land Conservation Act on all agricultural lands throughout the county and not just within three miles of the city limits. It should support the concept that agriculture is a total, functioning system, which will suffer when any part of it is subjected to conflicts of land use, urban-based speculative tax procedures, or excessive fragmentation. It should be aggressive in its support, at the state level, of the use of the Land Conservation Act to protect viable agricultural and other open space lands throughout the county, without limitation by the rationale that only land within three miles of the city limits is threatened by urban uses. The County Board of Supervisors should pass a resolution stating that all lands in the county otherwise eligible for this program are subject to such pressure and should be included in the Williamson Land Conservation Act agricultural preserves. The Local Agency Formation Commission should concur in this action.
>
> *Policy 6.J.2:* Urban uses should be permitted on Class I, II, and III soils only when they are located within the Spheres of Influence around each municipality and service center community within the county.

(Tulare County, 2001).

Tulare County Zoning Ordinance (Proposed Project and Alternatives 2, 3 and 6)

The Tulare County Zoning Ordinance has specific zoning designations for agricultural lands. The AE-20, AE-40, and AE-80 Districts are intended to be applied to land areas which are used or are suitable for use for intensive agricultural production on 20, 40, and 80 acre minimum parcels, respectively. The AF District is intended to be applied to agricultural and open space protection. The A-1 District is intended to provide an area for agricultural production (Tulare County, 2007b). See Section 4.9, *Land Use, Planning, and Policies,* for further discussion.

City of Visalia General Plan (Proposed Project and Alternatives 2, 3 and 6)

The City of Visalia General Plan designates a portion of the parcels through which the Proposed Project and alternatives would traverse as *Agriculture*. The following policy and objective identified in the General Plan Land Use Element would be applicable to the Proposed Project and alternatives:

> *Policy 6.1.3:* Preserve and enhance the planning area's natural features and resource lands.
>
> *Objective A:* Protect agricultural land from premature urban development.

(City of Visalia, 1996).

The following goal identified in the General Plan Conservation and Open Space Element may be applicable to the Proposed Project and alternatives:

> *Goal 2, Objective C:* Preserve and protect agricultural use on lands in and surrounding the Visalia Planning Area for open space purposes and managed production of resources.

(City of Visalia, 1989).

City of Visalia Zoning Ordinance (Proposed Project and Alternatives 2, 3 and 6)

The Proposed Project would not traverse any parcels zoned *Agriculture* by the City of Visalia Zoning Ordinance. Alternatives 2, 3 and 6 would traverse land zoned *Agriculture* (City of Visalia, 2008). See Section 4.9, *Land Use, Planning, and Policies*, for further discussion.

City of Farmersville General Plan (Proposed Project)

The City of Farmersville General Plan designates a portion of the parcels through which the Proposed Project would traverse as *Agriculture/Urban Reserve.* The following goal identified in the General Plan Land Use Element may be applicable to the Proposed Project:

> *Issue Nine: Agricultural Lands, Goal 1:* Farmersville will ensure that its primary economic base (agriculture) is protected.

The following goal identified in the General Plan Conservation, Open Space, Parks and Recreation Element may be applicable to the Proposed Project:

> *Issue Four: Urban Boundaries and Farmland Protection, Goal 1, Objective 1:* Preserve and protect agricultural lands as a means for providing open space and for the managed production of resources.

(City of Farmersville, 2002).

City of Farmersville Zoning Ordinance (Proposed Project)

The Proposed Project and alternatives would not traverse any parcels in the City of Farmersville zoned for agriculture.

4.2.2 Significance Criteria

The significance criteria for this analysis were developed from criteria presented in Appendix G of the *CEQA Guidelines*. The project would result in a significant impact to agricultural resources if it would:

a) Convert *Prime Farmland, Unique Farmland,* or *Farmland of Statewide Importance* (Farmland), as shown on the maps prepared pursuant to the Farmland Mapping and Monitoring Program of the California Resources Agency, to non-agricultural use;

b) Conflict with existing zoning for agricultural use, or a Williamson Act contract; or

c) Involve other changes in the existing environment which, due to their location or nature, could result in conversion of Farmland to non-agricultural use.

4.2.3 Applicant Proposed Measures

No Applicant Proposed Measures have been identified by SCE to reduce project impacts on agriculture resources.

4.2.4 Impacts and Mitigation Measures

Approach to Analysis

Based on the *CEQA Guidelines*, the analysis considers whether the Proposed Project would result in impacts to *Prime Farmland, Unique Farmland,* and *Farmland of Statewide Importance* (hereafter collectively referred to as Farmland). For information purposes, impacts to *Farmland of Local Importance* and *Grazing* are provided below; however, from a CEQA perspective, impacts to these agricultural designations are not considered significant, and consequently, do not require mitigation.

This impact analysis considers the potential agricultural effects of activities associated with the construction, operation, and maintenance of the Proposed Project, including modification of the Rector, Springville, Vestal, and Big Creek 3 Substations. The proposed modifications at the Springville, Vestal, and Big Creek 3 Substations consist solely of electrical system and safety upgrades. All substation work would occur on previously disturbed areas within the existing footprint of the substations, and the associated construction, operation and maintenance activities would have no impact to agricultural resources. Similarly, the same type of electrical system and safety upgrade activities proposed for the Rector Substation would not have any potential impacts to agricultural resources.

a) Convert Prime Farmland, Unique Farmland, or Farmland of Statewide Importance (Farmland), as shown on the maps prepared pursuant to the Farmland Mapping and Monitoring Program of the California Resources Agency, to non-agricultural use.

Impact 4.2-1: Construction activities would result in the temporary impacts to designated Farmland. ***Less than significant with mitigation*** **(Class II)**

Proposed Project construction would involve temporary and permanent impacts to Farmland. For purposes of analyzing impacts to agricultural lands, temporary impacts would occur in areas that would be used for construction-related purposes for the duration of the Proposed Project as well as to any work area and/or pull and tension sites that may need to be prepared for use during construction. Temporary impacts do not include work areas at pole sites that would not need preparation, as no grading would occur in these areas and the duration would be less than one day.

The Proposed Project would cause temporary disturbance to Farmland due to site preparation associated with: structure construction setup areas; structure removal area; wire-stringing tension, pull and splicing sites; and guard structure locations. No temporary impacts to Farmland would occur from the use of the two staging areas, as the staging areas would be located at existing commercial facilities near the Proposed Project (SCE, 2008a).

Table 4.2-4 shows temporary and permanent impacts to Farmland and other designated agricultural land that would result from construction related activities associated with the Proposed Project.

TABLE 4.2-4
TEMPORARY AND PERMANENT CONSTRUCTION IMPACTS TO AGRICULTURAL LANDS FROM THE PROPOSED PROJECT

	Temporary Impacts (acres)[a]	Permanent Impacts (acres)[a]
Prime Farmland	~~29.5~~ 28.8	~~16.1~~ 16.8
Unique Farmland	~~2.2~~ 2.2	~~0.7~~ 0.7
Farmland of Statewide Importance	~~19.9~~ 19.7	~~14.3~~ 14.4
Total Farmland Impact	**~~51.7~~ 50.7**	**~~31.1~~ 31.9**
Farmland of Local Importance[b]	~~7.6~~ 7.5	~~1.1~~ 1.2
Grazing[b]	~~6.7~~ 6.6	~~2.7~~ 2.8

[a] Values rounded to one decimal point.
[b] From a CEQA perspective, impacts to these agricultural designations are not considered significant. They are provided in this analysis for informational purposes.

SOURCE: FMMP, 2006.

In total, preparation of work areas and pull and tension sites would temporarily reduce the amount of Farmland available for agricultural purposes by approximately ~~51.7~~50.7 acres. After the completion of construction, these acres would be returned to agricultural use. Implementation of the following mitigation measures would support the continued productive use of Farmland in the project area once construction is complete.

Mitigation Measure 4.2-1a: SCE and/or its contractors shall ensure that the following measures are taken, during construction of the Proposed Project:

- Replace soils in a manner that shall minimize any negative impacts on crop productivity. The surface and subsurface layers shall be stockpiled separately and returned to their appropriate locations in the soil profile; alternately, SCE may work with individual property owners to develop a different method for the disposition of any soils that are impacted on private property, assuming a mutual agreement may be reached.

- To avoid over-compaction of the top layers of soil, monitor pre-construction soil densities and return the surface soil (approximately the top three feet) to within five percent of original density, except where higher soil density is necessary to meet engineering requirements for tower foundations within the tower buffer zone.

- Where necessary, the top soil layers shall be ripped to achieve the appropriate soil density. Ripping may also be used in areas where vehicle and equipment traffic have compacted the top soil layers.

- Avoid working or traveling on wet soil to minimize compaction and loss of soil structure.

- Remove all construction-related debris from the soil surface. This shall prevent rock, gravel, and construction debris from interfering with agricultural activities.
- Remove topsoil before excavating in fields. Return it to top of fields to avoid detrimental inversion of soil profiles.

Mitigation Measure 4.2-1b: SCE and/or its contractors shall incorporate the following measures into the project construction plans and specifications specific to lands designated as Farmland:

- Coordinate construction scheduling as practicable so as to minimize disruption of agricultural operations by scheduling excavation to occur before or after the growing season.
- Minimize construction dust on crops by implementing Mitigation Measure 4.3-1b (see Section 4.3, *Air Quality*).
- Supply replacement crops and trees at a mitigation ratio of one to one, upon completion of construction. Coordinate planting of replacement crops and trees with landowners.

The above mitigation measures would reduce temporary construction impacts; however, a significant portion of affected Farmland contains walnut and orange orchards. It takes walnut trees and orange trees approximately 10 years to reach full maximum production (Purdue University, 2008; World Agro-forestry Center, 2008). Nonetheless, the Proposed Project's disturbance to walnut and orange orchards would be considered temporary in nature and would not result in conversion of ~~f~~Farmland to non-agricultural use. From a CEQA perspective (i.e., impacts to the physical environment), because the lands would continue to be available for agriculture uses, the temporary disturbance to these lands would be less than significant after implementation of the above mitigation measures.

However, the CPUC recognizes that the temporary impacts to some crops (i.e., walnuts and orange orchards) could last for upwards of 10 years. While not an impact consideration in this CEQA analysis, it is noted here that the financial~~fiscal~~ impacts related to loss of agricultural production (i.e., temporary and permanent) would be addressed by SCE during its ROW acquisition process. It is assumed that ROW negotiation would include adequate financial consideration for landowner's reduced net income during the orchard/crop re-establishment period. The net income determination would presumably include consideration of re-establishment costs, partial yields and the existing orchards' productivity.

Significance after Mitigation: Less than Significant.

Impact 4.2-2: Construction activities would result in the permanent removal of designated Farmland. *Significant unmitigable* (Class I)

In addition to temporary impacts, the Proposed Project would cause permanent disturbance to Farmland due to construction of new permanent access roads and placement of 114 new poles and

lattice towers. A 50-foot maintenance buffer would surround each pole and a 100-foot maintenance buffer would surround each tower (SCE, 2008a).

However, some currently disturbed Farmland would have the potential to be returned to agricultural use. Under the Proposed Project, 12 existing lattice towers located in areas designated by the FMMP as Farmland would be removed, each of which has an approximate 24-foot by 24-foot base. Land covered by these existing towers that is not located within the maintenance area of new ~~towers~~structures could be returned to productive agricultural use. The calculations for total permanent impacts take into account this potentially reclaimed land.[1]

Table 4.2-4, above, provides a summary of the permanent impacts to Farmland from construction of the Proposed Project. In total, construction of the Proposed Project would result in a total permanent conversion of approximately ~~31.1~~31.9 acres of Farmland, including ~~16.1~~16.8 acres of *Prime Farmland*, 0.7 acres of *Unique Farmland*, and ~~14.3~~14.4 acres of *Farmland of Statewide Importance.* A variety of crops are currently grown within these ~~31.1~~31.9 acres, the most common of which are oranges (~~13.8~~14.9 acres) and walnuts (~~4.6~~5.0 acres). Table 4.2-5 provides the specific crops located on Farmland that would be permanently converted by the Proposed Project.

TABLE 4.2-5
DESIGNATED FARMLAND CROPS PERMANENTLY DISTURBED BY THE PROPOSED PROJECT

	Total Acres	
Crop Type	**Disturbed**	**Reclaimed**
Alfalfa	0.7	--
Cherry	--	0.01
Corn	0.2	--
Lemon	0.6	--
Olive	1.0	--
Orange	~~13.8~~14.9	--
Orange Grapefruit Mix	0.5	--
Plum	1.2	0.03
Pomegranate	0.2	--
Seasonal Corn	~~1.2~~1.3	--
Tangerine	0.1	0.1
Walnut	~~4.6~~5.0	--
Total	**~~24.2~~25.9**[a]	**0.1**

[a] Total Farmland by crop does not add up to ~~31.1~~ 31.9 acres because some Farmland is currently unplanted.

SOURCE: SCE, 2008c

[1] SCE's policy is to maintain a 50-foot maintenance area around poles and a 100-foot maintenance area around towers, up to the edge of the ROW. However, within the existing ROW associated with the Proposed Project and alternatives, agricultural crops generally occupy what should be the maintenance areas around existing lattice structures. Therefore for purposes of this CEQA analysis, only the actual footprint of the existing lattice structures were included in reclamation calculations.

> **Mitigation Measure 4.2-2:** For each acre of *Prime Farmland, Unique Farmland,* or *Farmland of Statewide Importance* that is permanently converted, SCE shall obtain one (1) acre of agricultural conservation easements. An agricultural conservation easement is a voluntary, recorded agreement between a landowner and a holder of the easement that preserves the land for agriculture. The easement places legally enforceable restrictions on the land. The exact terms of the easement are negotiated, but restricted activities shall include subdivision of that property, non-farm development, and other uses that are inconsistent with agricultural production. The mitigation lands must be of equal or better quality (according to the latest available FMMP data) and have an adequate water supply. In addition, the mitigation lands must be within the same county as the impact.

Implementation of Mitigation Measure 4.2-2 would reduce the impact of the proposed conversion of Farmland to non-agricultural uses, but not to a less than significant level. The reduction of approximately ~~31.1~~31.9 acres of Farmland would result in the permanent conversion of Farmland. Therefore, permanent impacts to Farmland would be significant unmitigable.

Significance after Mitigation: Significant unmitigable.

---

b) Conflict with existing zoning for agricultural use, or a Williamson Act contract.

Impact 4.2-3: Construction, operation and maintenance of the Proposed Project could conflict with existing zoning for agricultural use, or a Williamson Act contract. *Less than significant* (Class III)

The Proposed Project would not conflict with existing zoning for agricultural use. The Proposed Project would replace an existing transmission line in an existing utility corridor in Visalia, and the remaining new ROW would not conflict with any zoning or land use designations in Farmersville or Tulare County (see Section 4.9, *Land Use, Planning, and Policies*). In addition, agriculture is generally considered to be a compatible land use with utility corridors.

As discussed in the *Setting*, the Proposed Project would traverse land in Tulare County and the cities of Visalia and Farmersville designated for agricultural use. It would also permanently disturb 23 acres of land currently under a Williamson Act contract, and temporarily disturb 36 acres under a Williamson Act contract (see Figure 4.2-2). Government Code Section 51238 states that electrical facilities are a compatible Williamson Act use. The placement of transmission poles/towers on land currently under Williamson Act contract would not remove the land from Williamson Act contract status. Thus, there would be a less than significant impact related to Williamson Act status of parcels through which the Proposed Project would traverse. In addition, the transmission line would allow for many agricultural uses under and adjacent to the line.

Mitigation: None required.

---

c) Involve other changes in the existing environment which, due to their location or nature, could result in conversion of Farmland to non-agricultural use.

Impact 4.2-4: The Proposed Project could involve removal of orchards which, due to their location or nature, could result in the conversion of additional Farmland to non-agricultural use. *~~Significant unmitigable~~* ~~(Class I)~~ *Less than significant with mitigation* (Class II)

The Proposed Project is an energy infrastructure project, not a land development project, and it would not result in the type of impacts to agricultural resources that would be expected with a typical development project. The Proposed Project would not result in further urbanization of the area or make agricultural land vulnerable to the pressures of urbanization.

Nonetheless, the Proposed Project would have the potential to lead to the loss of Farmland to non-agricultural uses in areas where the ROW would require permanent removal of walnut orchards for maintenance purposes. Approximately ~~29~~24.4 acres of walnut orchards located on designated Farmland would be removed from under proposed transmission lines in the new portion of the ROW. This loss of Farmland is in addition to the ~~4.6~~5.0 acres of walnut orchards on Farmland that would be permanently disturbed by the Proposed Project, as discussed under Impact 4.2-2. Walnut trees can reach 60 feet in height (USDA, 2008b). According to SCE ~~regulations~~standard vegetation management guidelines, and consistent with CPUC General Order (G.O.) 95, shrubs and trees located within the ROW (e.g., under the transmission lines) must be maintained to not exceed a 15-foot maximum height (SCE, 2008b). When cropped to 15 feet, walnut trees would no longer be productive (UMN, 2009). Consequently, the Proposed Project would cause the permanent removal of ~~29~~24.4 acres of walnut orchards located within the ROW. ~~Furthermore, because of the height restrictions, no reclaimed land in the existing ROW could be used for new walnut orchards.~~ Though removal of walnut trees would not result in conversion of Farmland to non-agricultural use, the presence of the ROW would create a permanent impact to productive walnut orchards. Furthermore, farmers may or may not replant an alternative crop within the ROW. In effect, this would lead to formerly productive Farmland becoming permanently unusable.

Other crops and trees growing in the ROW include orange orchards, other fruit trees, and row crops such as alfalfa and corn. However, unlike walnut trees, orange and other citrus trees are able to remain productive even when topped at 15 feet under transmission lines (USDA, 2008a). Consequently, orange orchards and the other crops growing in the ROW would not require permanent removal in the ROW for maintenance purposes.

> **Mitigation Measure 4.2-4:** ~~Implement Mitigation Measure 4.2-2.~~ Increase the height of Proposed Project structures as shown in Table 4.2-6, to allow for a maximum walnut tree height of 30 feet to be maintained beneath the 220 kV conductor.

~~While i~~Implementation of Mitigation Measure 4.2-4 would reduce the acreage of Farmland lost due to walnut orchard loss to zero. ~~impact of the proposed conversion of Farmland to non-agricultural uses~~ However, the pruning of existing walnut trees to 30-feet may reduce trees' annual yield to varying degrees, depending on the tree species and height in affected orchards (Beede, 2010). This may result in an economic impact to farmers. *CEQA Guidelines* (15131 [a])

TABLE 4.2-6
MITIGATION MEASURE 4.2-4: REQUIRED POLE HEIGHTS FOR STRUCTURES IN NEW ROW CONTAINING WALNUT ORCHARDS

SJXVL Structure Number	Structure Type	Approximate Structure Height to Allow up to a 30 Foot Tree
Structure #7	Tower	140
Structure #8	Tubular Pole	145
Structure #9	Tubular Pole	140
Structure #10	Tubular Pole	150
Structure #11	Tubular Pole	155
Structure #12	Tubular Pole	140
Structure #13	Tower	140
Structure #14	Tower	140
Structure #15	Tubular Pole	145
Structure #16	Tubular Pole	150
Structure #17	Tubular Pole	145
Structure #18	Tubular Pole	140
Structure #19	Tubular Pole	150
Structure #22	Tower	140
Structure #23	Tubular Pole	140
Structure #24	Tubular Pole	140
Structure #25	Tubular Pole	140

[a] 'Structure #7' consists of both the replacement tower structure and the new tower structure at the 'Structure #7' location depicted on page 2-7.

SOURCE: SCE, 2009

do not directly require an analysis of a project's economic effects because such impacts are not, in and of themselves, considered significant effects on the environment. Nevertheless, as discussed under Impact 4.2-1, the financial-impacts related to loss of agricultural production (i.e., temporary and permanent) would be addressed by SCE during its ROW acquisition process.~~, it would not reduce the impact to a less than significant level. The permanent removal of 29acres of walnut orchards in designated Farmland would result in the conversion of a significant amount of agricultural land.~~ Therefore, permanent impacts to Farmland would be less than significant ~~unmitigable~~.

Significance after Mitigation: ~~Significant unmitigable~~ Less than significant.

Impact 4.2-5: The Proposed Project could impact existing irrigation and other ancillary systems required for farming productivity, resulting in the conversion of Farmland to non-agricultural use. *Less than significant with mitigation* (Class II)

The Proposed Project could result in temporary or permanent removal, relocation, and/or replacement of ancillary farming systems such as water pumps, irrigation pipelines, wind machines, and gas lines. Removing farmers' ability to irrigate crops and orchards could effectively render formerly productive Farmland unusable, resulting in the conversion of additional Farmland to non-agricultural use.

> **Mitigation Measure 4.2-5:** SCE and/or its contractors shall incorporate the following measures into project construction plans and specifications specific to lands designated as Farmland:

- Ensure that existing drainage systems at Proposed Project sites that are needed for farming activities function as necessary so that agricultural uses are not disrupted.
- Coordinate with landowners to ensure that construction does not impact irrigation and/or other ancillary farming systems to a degree that farming practices cannot be maintained.
- Maintain existing levels of water available to farmers via the current irrigation system. This may include, but not be limited to, implementing re-routing and/or temporary irrigation systems.

Implementation of Mitigation Measure 4.2-5 would ensure that no additional Farmland is indirectly converted to non-agricultural use because of impacts to existing irrigation and other ancillary systems required for farming productivity.

Significance after Mitigation: Less than Significant.

4.2.5 Cumulative Impacts

Agricultural uses, including hundreds of dairies and thousands of acres of citrus and walnut groves, still dominate Tulare County's landscape; however, the County has seen a reduction in agricultural land due to urbanization. In 2006 (most recent inventory), the total acreage of Farmland in Tulare County was 736,494 acres. There has been a reduction of 12,355 acres of Farmland for Tulare County between 2004 and 2006 (see Table 4.2-2) (FMMP, 2008).

As a number of the projects discussed in Section 3.6, *Cumulative Projects,* are not yet in the environmental planning stage, the acreage of Farmland that could be converted by these projects is not known. However, in general, the acreage of Farmland in Tulare County is expected to decline. The Proposed Project would contribute incrementally to this decline.

Implementation of Mitigation Measures 4.2-1a, 4.2-1b, and 4.2-2 would minimize impacts under the Proposed Project; however, those measures would not reduce impacts related to the

permanent reduction of agricultural lands to less than significant levels. Therefore, the incremental contribution of Farmland conversion associated with the Proposed Project would be a cumulatively considerable contribution to an existing significant cumulative impact. This impact would be significant unmitigable (Class I).

4.2.6 Alternatives

No Project Alternative

Under the No Project Alternative, the Proposed Project would not be implemented; therefore, no impacts to agricultural resource would occur (No Impact).

Alternative 2

a) Convert Farmland, as shown on the maps prepared pursuant to the Farmland Mapping and Monitoring Program of the California Resources Agency, to non-agricultural use.

Approximately 93 percent of Alternative 2 would cross land designated as *Prime Farmland*, *Unique Farmland,* and *Farmland of Statewide Importance, Farmland of Local Importance, and Grazing.* The majority of Alternative 2 would traverse *Prime Farmland* and *Farmland of Statewide Importance* (see Figure 4.2-1).

Alternative 2 crosses proportionately less Farmland than the Proposed Project. Construction activities would result in greater temporary disturbance; however a greater amount of land would be restored to agricultural uses following construction resulting in less permanent impacts to Farmland. Table 4.2-7~~6~~ shows temporary and permanent impacts that would result from construction related activities associated with Alternative 2.

In total, preparation of work areas and pull and tension sites would temporarily reduce the amount of Farmland by approximately ~~88.0~~87.7 acres, approximately ~~36.3~~36.9 more acres than the Proposed Project. After the completion of construction, these acres would be returned to agricultural use and implementation of Mitigation Measures 4.2-1a and 4.2-1b would reduce these temporary impacts to a less than significant level. Like the Proposed Project, effects to Farmland containing walnut and orange orchards would be temporary in nature and would not result in conversion of ~~f~~Farmland to non-agricultural use. Therefore, impacts would be less than significant with mitigation (Class II).

In total, construction of Alternative 2 would result in a permanent conversion of approximately ~~24.0~~25.6 acres of land designated as Farmland, approximately ~~7.2~~6.3 acres less than the Proposed Project. The construction of roads and new pole sites would permanently disturb approximately

TABLE 4.2-7~~6~~
TEMPORARY AND PERMANENT CONSTRUCTION IMPACTS TO AGRICULTURAL LANDS FROM ALTERNATIVE 2

	Temporary Impacts (acres)[a]	Permanent Impacts (acres)[a]
Prime Farmland	~~33.9~~ 33.8	~~9.5~~ 10.0
Unique Farmland	~~2.6~~ 2.7	0.6
Farmland of Statewide Importance	~~51.4~~ 51.3	~~13.8~~ 15.0
Total Farmland Impact	**~~88.0~~ 87.7**	**~~24.0~~ 25.6**
Farmland of Local Importance[b]	~~20.9~~ 20.6	~~12.4~~ 12.9
Grazing[b]	~~7.4~~ 7.2	~~7.5~~ 7.8

[a] Values rounded to one decimal point.
[b] From a CEQA perspective, impacts to these agricultural designations are not considered significant. They are provided in this analysis for informational purposes.

SOURCE: FMMP, 2006

~~25.8~~27.6 acres of Farmland, while the removal of 151 existing towers would result in potential reclamation of ~~1.9~~2.0 acres of Farmland. Crops growing on the ~~24.0~~25.6 acres of Farmland that would be permanently disturbed are summarized below in Table 4.2-8~~7~~. Alternative 2 would disturb approximately ~~4.7~~6.3 less acres of oranges than the Proposed Project, and approximately ~~3.5~~4.1 less acres of walnuts.

TABLE 4.2-8~~7~~
CROPS THAT WOULD BE PERMANENTLY DISTURBED BY ALTERNATIVE 2

	Total Acres	
Crop Type	**Disturbed**	**Reclaimed**
Almond	1.3	0.2
Cherry	0.0	~~0.1~~ 0.0
Grape	0.3	--
Grass Hay	~~1.2~~ 1.5	0.1
Kiwi	~~0.4~~ 0.3	0.0
Nectarine	0.1	--
Olive	1.8	0.1
Orange	~~9.1~~ 9.3	0.7
Peach	0.1	--
Plum	~~2.5~~ 2.6	0.1
Tangerine	~~1.9~~ 1.7	~~0.0~~ 0.1
Walnut	1.1	~~--~~ 0.2
Total	**~~19.8~~ 20.0**[a]	**~~1.2~~1.4**[a]

[a] Total Farmland by crop does not add up to ~~24~~ 27.6 and 2.0 acres because some Farmland is currently unplanted.

SOURCE: SCE, 2008c

Implementation of Mitigation Measure 4.2-2 would reduce the impact of the proposed permanent conversion of Farmland to non-agricultural uses, but not to a less than significant level. Therefore, similar to the Proposed Project, permanent impacts to Farmland would be significant unmitigable (Class I).

---

b) Conflict with existing zoning for agricultural use, or a Williamson Act contract.

Like the Proposed Project, Alternative 2 would not conflict with existing zoning for agricultural use; therefore, impacts would be less than significant (Class III).

Alternative 2 would traverse land in Tulare County and the City of Visalia zoned for agricultural use. Compared to the Proposed Project, Alternative 2 would permanently and temporarily disturb ~~12~~13 and ~~41~~40 more acres, respectively, of land currently under a Williamson Act contract (see Figure 4.2-2). However, electrical facilities are considered compatible with Williamson Act use. Therefore, although Alternative 2 would cause greater temporary and permanent impacts to lands under a Williamson Act contract, overall, impacts would remain less than significant (Class III).

---

c) Involve other changes in the existing environment which, due to their location or nature, could result in conversion of Farmland to non-agricultural use.

Similar to the Proposed Project, Alternative 2 would not result in further urbanization of the area or make agricultural land vulnerable to the pressures of urbanization. However, unlike the Proposed Project, Alternative 2 would not lead to the additional loss of designated Farmland and non-designated farmland to non-agricultural uses, due to permanent removal of walnut orchards under the ROW. Alternative 2 would cross existing walnuts orchards located between proposed Poles #5 through #9, and #25 through #28, within existing SCE ROW. However, the orchards growing in the ROW are currently maintained at 15 feet, in accordance with SCE standard vegetation management guidelines. Therefore, maintenance and operation of Alternative 2 would sustain orchards at existing levels of production, and would not result in the permanent removal of walnut orchards in the ROW. Impacts to Farmland would be less than significant (Class III).

~~Approximately 12 acres of walnut orchards are located within the existing SCE ROW associated with Alternative 2 which is 17 acres less than the Proposed Project. Alternative 2 would permanently remove these walnut orchards from production. As with the Proposed Project, farmers may or may not replant an alternative crop within the ROW, which could lead to formerly productive agricultural land becoming permanently unusable. While implementation of Mitigation Measure 4.2-4 would reduce the impact of the proposed conversion of Farmland to non-agricultural uses, it would not be reduced to a less than significant level. The permanent removal of 12acres of walnut orchards would result in the conversion of Farmland. Therefore, permanent impacts to Farmland would be significant unmitigable (Class I).~~

~~Also s~~Similar to the Proposed Project, Alternative 2 could result in impacts to irrigation systems and/or ancillary farming systems that could result in the indirect conversion of Farmland to non-agricultural use. Implementation of Mitigation Measure 4.2-5 would reduce the impact of this potential conversion of Farmland to less than significant (Class II).

Alternative 3

a) Convert Farmland, as shown on the maps prepared pursuant to the Farmland Mapping and Monitoring Program of the California Resources Agency, to non-agricultural use.

Approximately 95 percent of Alternative 3 would cross lands designated as *Prime Farmland*, *Farmland of Statewide Importance*, *Unique Farmland*, *Farmland of Local Importance*, and *Grazing*. The majority of the Alternative 3 would traverse *Farmland of Statewide Importance* and *Grazing* (see Figure 4.2-1).

Construction of Alternative 3 would result in greater temporary impacts to Farmland, but less permanent impacts than the Proposed Project. Table 4.2-9~~8~~ shows temporary and permanent impacts that would result from construction related activities associated with Alternative 3.

TABLE 4.2-9~~8~~
TEMPORARY AND PERMANENT CONSTRUCTION IMPACTS TO AGRICULTURAL LANDS FROM ALTERNATIVE 3

	Temporary Impacts (acres)[a]	Permanent Impacts (acres)[a]
Prime Farmland	~~29.4~~ 29.5	~~6.6~~ 6.9
Unique Farmland	6.3	~~0.9~~ 1.1
Farmland of Statewide Importance	49.2	~~9.2~~ 10.3
Total Farmland Impacts	**85.0**	**~~16.7~~ 18.2**
Farmland of Local Importance[b]	~~27.4~~ 27.1	~~7.5~~ 8.5
Grazing[b]	~~38.8~~ 33.5	~~42~~ 49.2

[a] Values rounded to one decimal point.
[b] From a CEQA perspective, impacts to these agricultural designations are not considered significant. They are provided in this analysis for informational purposes.

SOURCE: FMMP, 2006

In total, preparation of work areas and pull and tension sites would temporarily reduce the amount of Farmland by approximately 85.0 acres, approximately ~~33.3~~34.3 more acres than the Proposed Project. After the completion of construction, these acres would be returned to agricultural use and implementation of Mitigation Measures 4.2-1a and 4.2-1b would reduce these temporary

impacts to a less than significant level. Like the Proposed Project, effects to Farmland containing walnut and orange orchards would be temporary in nature and would not result in conversion of Farmland to non-agricultural use. Therefore, impacts would be less than significant with mitigation (Class II).

In total, construction of Alternative 3 would result in a total permanent conversion of approximately ~~16.7~~18.2 acres of land designated as Farmland, approximately ~~14.4~~13.7 acres less than Proposed Project. While the construction of roads and new pole sites would permanently disturb approximately ~~18.7~~20.4 acres of Farmland, removal of 167 existing towers would result in potential reclamation of ~~2.0~~2.1 acres. Crops growing on the ~~16.7~~18.2 acres of Farmland that would be permanently removed are summarized below in Table 4.2-10~~9~~. Alternative 3 would disturb approximately ~~7.5~~9.3 less acres of oranges than the Proposed Project, and approximately ~~3.5~~4.1 less acres of walnuts.

TABLE 4.2-10~~9~~
CROPS THAT WOULD BE PERMANENTLY DISTURBED BY ALTERNATIVE 3

	Total Acres	
Crop Type	**Disturbed**	**Reclaimed**
Almond	1.3	0.2
Cherry	~~0.4~~ 0.7	0.0
Grass Hay	1.0	0.1
Kiwi	0.3	0.0
Olive	1.4	0.1
Orange	6.3	0.8
Peach	0.1	--
Plum	1.3	0.1
Tangerine	0.1	0.1
Walnut	1.1	~~--~~0.2
Total	**~~13.4~~ 13.8**[a]	**~~1.4~~1.6** [a]

[a] Total Farmland by crop does not add up to ~~16.7~~20.4 and 2.1 acres because some Farmland is currently unplanted.

SOURCE: SCE, 2008c

Implementation of Mitigation Measure 4.2-2 would reduce the impact of the proposed permanent conversion of Farmland to non-agricultural uses, but not to a less than significant level. Therefore, similar to the Proposed Project, permanent impacts to Farmland would be significant unmitigable (Class I).

b) Conflict with existing zoning for agricultural use, or a Williamson Act contract.

Like the Proposed Project, Alternative 3 would not conflict with existing zoning for agricultural use; therefore, impacts would be less than significant (Class III).

Alternative 3 would traverse land in Tulare County and the City of Visalia zoned for agricultural use. Compared to the Proposed Project, Alternative 3 would permanently and temporarily disturb ~~36~~43 and ~~67~~61 more acres, respectively, of land currently under a Williamson Act contract (see Figure 4.2-2). However, electrical facilities are considered compatible with Williamson Act use. Therefore, although Alternative 3 would cause greater temporary and permanent impacts to lands under a Williamson Act contract, overall, impacts would remain less than significant (Class III).

---

c) Involve other changes in the existing environment which, due to their location or nature, could result in conversion of Farmland to non-agricultural use.

Similar to the Proposed Project, Alternative 3 would not result in further urbanization of the area or make agricultural land vulnerable to the pressures of urbanization. However, unlike the Proposed Project, Alternative 3 would not lead to the additional loss of designated Farmland and non-designated farmland to non-agricultural uses, due to permanent removal of walnut orchards under the ROW. Alternative 3 would cross existing walnuts orchards located between proposed Poles #5 through #9, and #25 through #28, within existing SCE ROW. However, the orchards growing in the ROW are currently maintained at 15 feet, in accordance with SCE standard vegetation management guidelines. Therefore, maintenance and operation of Alternative 3 would sustain orchards at existing levels of production, and would not result in the permanent removal of walnut orchards in the ROW. Impacts to Farmland would be less than significant (Class III).

~~Approximately 12 acres of walnut orchards are located within the existing SCE ROW associated with Alternative 3 which is 17 acres less than the Proposed Project. Alternative 3 would permanently remove these walnut orchards from production. As with the Proposed Project, farmers may or may not replant an alternative crop within the ROW, which could lead to formerly productive agricultural land becoming permanently unusable. While implementation of Mitigation Measure 4.2-4 would reduce the impact of the proposed conversion of Farmland to non-agricultural uses, it would not be reduced to a less than significant level. The permanent removal of 12acres of walnut orchards would result in the conversion of Farmland. Therefore, permanent impacts to Farmland would be significant unmitigable (Class I).~~

~~Also s~~Similar to the Proposed Project, Alternative 3 could result in impacts to irrigation systems and/or ancillary farming systems that could result in the indirect conversion of Farmland to non-agricultural use. Implementation of Mitigation Measure 4.2-5 would reduce the impact of this potential conversion of Farmland to less than significant (Class II).

Alternative 6

a) Convert Farmland, as shown on the maps prepared pursuant to the Farmland Mapping and Monitoring Program of the California Resources Agency, to non agricultural use.

Approximately 93 percent of Alternative 6 would cross lands designated as *Prime Farmland*, *Farmland of Statewide Importance*, *Unique Farmland*, *Farmland of Local Importance*, and *Grazing*. The majority of the Alternative 6 would traverse *Farmland of Statewide Importance* and *Prime Farmland* (see Figure 4.2-1).

As discussed in the setting, since Alternative 6 was developed by the EIR Preparers, detailed construction metrics have not been developed by SCE. Nevertheless, using construction metrics derived from SCE data developed for Alternative 2 (described in detail in Chapter 3), construction of Alternative 6 would likely result in greater temporary and less permanent impacts to Farmland than the Proposed Project. Table 4.2-11~~10~~ shows estimated temporary and permanent impacts that would result from construction related activities associated with Alternative 6.

TABLE 4.2-11~~10~~
TEMPORARY AND PERMANENT CONSTRUCTION IMPACTS TO AGRICULTURAL LANDS FROM ALTERNATIVE 6

	Temporary Impacts (acres)[a]	Permanent Impacts (acres)[a]
Prime Farmland	~~28.1~~ 28.2	~~6.7~~ 7.1
Unique Farmland	0.0	0.0
Farmland of Statewide Importance	**~~44.1~~ 43.8**	**~~24.0~~ 24.5**
Total Farmland Impacts	**~~72.2~~ 72.0**	**~~30.7~~ 31.6**
Farmland of Local Importance[b]	~~14.7~~ 14.3	~~9.6~~ 10.0
Grazing[b]	0.4	0.8

[a] Values rounded to one decimal point. Temporary and permanent impact values represent approximations based upon information for Alternative 2 provided by the project applicant and information provided in the PEA. See Chapter 3 for details on construction assumptions.
[b] From a CEQA perspective, impacts to these agricultural designations are not considered significant. They are provided in this analysis for informational purposes.

SOURCE: FMMP, 2006

In total, preparation of work areas and pull and tension sites would temporarily reduce the amount of Farmland by approximately ~~72.2~~72.0 acres, approximately ~~20.5~~21.3 more acres than the Proposed Project. However, after the completion of construction, temporarily disturbed acres would be returned to agricultural use and implementation of Mitigation Measures 4.2-1a and 4.2-1b would reduce these temporary impacts to a less than significant level. Like the Proposed Project, effects to Farmland containing walnut and orange orchards would be temporary in nature

and would not result in conversion of Farmland to non-agricultural use. Therefore, impacts would be less than significant with mitigation (Class II).

In total, construction of Alternative 6 would result in a total permanent conversion of approximately ~~30.7~~31.6 acres of land designated as Farmland, approximately ~~0.4~~0.3 acres less than Proposed Project. While the construction of roads and new pole sites would permanently disturb approximately ~~32.0~~33.1 acres of Farmland, removal of 138 existing towers would result in potential reclamation of ~~1.3~~1.4 acres. Crops growing on the ~~30.7~~31.6 acres of Farmland that would be permanently removed are summarized below in Table 4.2-12~~11~~. Alternative 6 would disturb approximately ~~6.9~~5.6 more acres of oranges than the Proposed Project, and approximately ~~3.5~~4.1 less acres of walnuts.

While implementation of Mitigation Measure 4.2-2 would reduce the impact of permanent conversion of Farmland to non-agricultural uses, it would not be reduced to a less than significant level. Therefore, similar to the Proposed Project, permanent impacts to Farmland would be significant unmitigable (Class I).

TABLE 4.2-12~~11~~
CROPS THAT WOULD BE PERMANENTLY DISTURBED BY ALTERNATIVE 6

	Total Acres[a]	
Crop Type	**Disturbed**	**Reclaimed**
Almond	1.0	0.1
Cherry	0.0	~~0.1~~ 0.0
Grape	~~0.1~~ 0.2	0.0
Kiwi	~~0.4~~ 0.3	0.0
Olive	~~2.1~~ 2.3	0.0
Orange	~~21.2~~ 21.1	~~0.5~~ 0.6
Peach	0.1	0.0
Plum	~~0.7~~ 0.6	0.0
Stone fruit	0.4	0.0
Tangerine	~~0.3~~ 0.1	~~0.0~~ 0.1
Walnut	1.1	~~–~~0.2
Total[b]	**~~27.4~~ 27.3**	**~~0.7~~ 1.0**

[a] Values rounded to one decimal point. Temporary and permanent impact values represent approximations based upon information for Alternative 2 provided by the project applicant and information provided in the PEA. See Chapter 3 for details on construction assumptions.
[b] Total Farmland by crop does not add up to ~~30.7~~33.1 and 1.4 acres because some Farmland is currently unplanted.

SOURCE: SCE, 2008c; ESA, 2009

b) Conflict with existing zoning for agricultural use, or a Williamson Act contract.

Like the Proposed Project, Alternative 6 would not conflict with existing zoning for agricultural use; therefore, impacts would be less than significant (Class III).

Alternative 6 would traverse land in Tulare County and the City of Visalia zoned for agricultural use. Based on construction metrics described in Chapter 3, compared to the Proposed Project Alternative 6 would likely permanently and temporarily disturb seven and 15 more acres, respectively, of Williamson Act Contracts (see Figure 4.2-2). However, electrical facilities are considered compatible with Williamson Act use. Therefore, although Alternative 6 would cause temporary and permanent impacts to lands under a Williamson Act contract, overall, impacts would remain less than significant (Class III).

---

c) Involve other changes in the existing environment which, due to their location or nature could result in conversion of Farmland, to non-agricultural use.

Similar to the Proposed Project, Alternative 6 would not result in further urbanization of the area or make agricultural land vulnerable to the pressures of urbanization. However, unlike the Proposed Project, Alternative 6 would not lead to the additional loss of designated Farmland and non-designated farmland to non-agricultural uses, due to permanent removal of walnut orchards under the ROW. Alternative 6 would cross existing walnuts orchards located between proposed Poles #5 through #9, and #25 through #28. However, the orchards growing in the ROW are currently maintained at 15 feet, in accordance with SCE standard vegetation management guidelines. Therefore, maintenance and operation of Alternative 6 would sustain orchards at existing levels of production, and would not result in the permanent removal of walnut orchards in the ROW. Impacts to Farmland would be less than significant (Class III).

~~Approximately 12 acres of walnut orchards are located within the existing SCE ROW associated with Alternative 6 which is 17 acres less than the Proposed Project. Alternative 6 would permanently remove these walnut orchards from production. As with the Proposed Project, farmers may or may not replant an alternative crop within the ROW, which could lead to formerly productive agricultural land becoming permanently unusable. While implementation of Mitigation Measure 4.2-4 would reduce the impact of the proposed conversion of Farmland to non-agricultural uses, it would not be reduced to a less than significant level. The permanent removal of 12acres of walnut orchards would result in the conversion of Farmland. Therefore, permanent impacts to Farmland would be significant unmitigable (Class I).~~

~~Also s~~Similar to the Proposed Project, Alternative 6 could result in impacts to irrigation systems and/or ancillary farming systems that could result in the indirect conversion of Farmland to non-agricultural use. Implementation of Mitigation Measure 4.2-5 would reduce the impact of this potential conversion of Farmland to less than significant (Class II).

References – Agricultural Resources

Beede, 2010. Robert Beede, Farm Advisor, Kings County University of California Cooperative Extension. Personal communication January 4, 2010.

California Department of Conservation, Farmland Mapping and Monitoring Program (FMMP), 2008. *Table A-42, Tulare County 2004-2006 Land Use Conversion.* Available at: www.consrv.ca.gov/DLRP/fmmp/map_products/download_gis_data.htm. Accessed December 4, 2008.

FMMP, 2006. Important Farmland Map—GIS Data. 2006.

City of Farmersville, 2002. *Farmersville General Plan.* Adopted November 2002.

City of Visalia, 1989. City of Visalia General Plan, Conservation, Open Space, Recreation and Parks Element. Adopted June 1989.

City of Visalia, 1996. City of Visalia General Plan, Land Use Element. Adopted September 1991, Revised June 1996.

City of Visalia, 2008. City of Visalia Zoning Ordinance Map, April 2008.

Environmental Science Associates, 2009. ESA Staff site visit to Alternative 6 alignment, February 11, 2009.

Purdue University, 2008. Center for New Crops & Plants Products, Juglans regia L. Available at: http://www.hort.purdue.edu/newcrop/duke_energy/Juglans_regia.html. Accessed December 8, 2008.

SCE, 2008a. *Proponent's Environmental Assessment, San Joaquin Cross Valley Loop Project*. Filed May 30, 2008.

SCE, 2008b. Response to Data Request #3, July 24, 2008.

SCE, 2008c. Response to Data Request #5. November 26, 2008.

SCE, 2009. Letter from Southern California Edison Company to CPUC: San Joaquin Cross Valley Loop Transmission Project, 220 kV Transmission Right-of-Way and Walnut Trees. December 11, 2009.

Tulare County Agricultural Commissioner/Sealer, 2008. *2007 Tulare County Annual Crop and Livestock Report.* Published April 2008. Available at: http://agcomm.co.tulare.ca.us/pdf/2007%20Crop%20Report.pdf. Accessed on November 12, 2008.

Tulare County, 2001. *County of Tulare, General Plan Policy Summary*, December 2001.

Tulare County, 2007a. *Citrus Report: The Economic Impact of Citrus in Tulare County*. January 23, 2007. Available at: http://www.co.tulare.ca.us/civica/filebank/blobdload.asp?BlobID=4152. Accessed on December 8, 2008.

Tulare County, 2007b. General Plan Background Report. December 2007.

Tulare County, 2008. About Tulare County. Available at: http://www.co.tulare.ca.us/about/default.asp. Accessed December 4, 2008.

Tulare County Resource Management Agency (RMA), 2009. 2008-2009 Williamson Act Subvention Report. Available at: http://bosagendas.co.tulare.ca.us/MG299660/AS299663/AS299680/AI299816/DO299822/DO_299822.PDF. Accessed April 21, 2009.

UMN, 2009. University of Minnesota Extension: Growing Black Walnut, by Melvin J. Baughman and Carl Vogt. Available at: http://www.extension.umn.edu/distribution/naturalresources/dd0505.html. Accessed December 29, 2009.

United States Department of Agriculture (USDA), 2002. NASS 2002 Census of Agriculture County Profile, Tulare, California. Available at: http://www.agcensus.usda.gov/Publications/2002/County_Profiles/California/cp06107.PDF. Accessed on November 12, 2008.

USDA, 2008a. Plants Database, Citrus sinesis (L.) Osbeck. Available at http://plants.usda.gov/java/charProfile?symbol=CISI. Accessed December 8, 2008.

USDA, 2008b. Plants Database, Juglans regia L. English Walnut. Available at http://plants.usda.gov/java/charProfile?symbol=JURE80. Accessed December 8, 2008.

USDA, 2008c. Background Information and Statistics: California's Citrus Industry. Available at http://www.ers.usda.gov/News/CAcitrus.htm. Accessed December 8, 2008.

Visalia Times Delta, 2008. *Tulare County Agriculture: What grows where and why.* Available at: http://www.visaliatimesdelta.com/assets/pdf/J46042127.PDF. Accessed December 8, 2008.

Washam, Michael, 2008. Planner, Tulare County Resource Management Agency (RMA). Personal communication November 20, 2008.

World Agroforestry Centre, 2008. AgroForestry Tree Database, Citrus sinensis. Available at: http://www.worldagroforestrycentre.org/SEA/Products/AFDbases/AF/asp/SpeciesInfo.asp?SpID=537. Accessed December 8, 2008.

APPENDIX H

Mitigation Monitoring, Reporting, and Compliance Program

THIS PAGE INTENTIONALLY LEFT BLANK

PUBLIC UTILITIES COMMISSION
505 VAN NESS AVENUE
SAN FRANCISCO, CA 94102-3298

MITIGATION MONITORING, REPORTING AND COMPLIANCE PROGRAM

SOUTHERN CALIFORNIA EDISON'S
SAN JOAQUIN CROSS VALLEY LOOP TRANSMISSION PROJECT
(APPLICATION NO. A.08-05-039)

INTRODUCTION

This document describes the mitigation monitoring, reporting and compliance program (MMRCP) for ensuring the effective implementation of the mitigation measures required for the California Public Utilities Commission (CPUC, or Commission) approval of the Southern California Edison's (SCE) application to construct, operate and maintain the Environmentally Superior Alternative, identified as Alternative 2 in Section 5.3 of the Draft EIR. All mitigations are presented in Table H-1 provided at the end of this MMRCP.

If the Environmentally Superior Alternative is approved, this MMRCP would serve as a self-contained general reference for the Mitigation Monitoring Program adopted by the Commission for the project. If and when the Environmentally Superior Alternative has been approved by the Commission, the CPUC will compile the Final Plan from the Mitigation Monitoring Program in the Final Environmental Impact Report (EIR), as adopted.

California Public Utilities Commission – MMRCP Authority

The California Public Utilities Code in numerous places confers authority upon the CPUC to regulate the terms of service and the safety, practices and equipment of utilities subject to its jurisdiction. It is the standard practice of the CPUC, pursuant to its statutory responsibility to protect the environment, to require that mitigation measures stipulated as conditions of approval be implemented properly, monitored, and reported on. In 1989, this requirement was codified statewide as Section 21081.6 of the Public Resources Code. Section 21081.6 requires a public agency to adopt a MMRCP when it approves a project that is subject to preparation of an EIR and where the EIR for the project identifies potentially significant environmental effects. California Environmental Quality Act (CEQA) Guidelines Section 15097 was added in 1999 to further clarify agency requirements for mitigation monitoring and reporting.

The purpose of a MMRCP is to ensure that measures adopted to mitigate or avoid significant impacts of a project are implemented. The CPUC views the MMRCP as a working guide to facilitate not only the implementation of mitigation measures by the project proponent, but also the monitoring, compliance and reporting activities of the CPUC and any monitors it may designate.

The Commission will address its responsibility under Public Resources Code Section 21081.6 when it takes action on SCE's applications. If the Commission approves the applications, it will also adopt a Mitigation Monitoring, Compliance, and Reporting Program that includes the mitigation measures ultimately made a condition of approval by the Commission.

Because the CPUC must decide whether or not to approve the SCE application and because the application may cause either direct or reasonably foreseeable indirect effects on the environment, CEQA requires the CPUC to consider the potential environmental impacts that could occur as the result of its decisions and to consider mitigation for any identified significant environmental impacts.

If the CPUC approves SCE's application for authority to construct and operate the transmission line and modify its substations, SCE would be responsible for implementation of any mitigation measures governing both construction and future operation of the transmission line and substations. Though other state and local agencies would have permit and approval authority over construction of the transmission line, the CPUC would continue to act as the lead agency for monitoring compliance with all mitigation measures required by this EIR. All approvals and permits obtained by SCE would be submitted to the CPUC for mitigation compliance prior to commencing the activity for which the permits and approvals were obtained.

In accordance with CEQA, the CPUC reviewed the impacts that would result from approval of the application. The activities considered include the construction of the upgraded and new transmission lines and modification of the Rector, Vestal, Springville, and Big Creek Substations, and the future operation of the transmission line. The CPUC review concluded that implementation of the Environmentally Superior Alternative could result in significant unmitigable impacts to Agricultural and Cultural Resources. All other potential impacts could be mitigated to less than significant levels. SCE has agreed to incorporate all the proposed mitigation measures into the project. The CPUC has included the stipulated mitigation measures as conditions of approval of the applications and has circulated a Draft EIR.

The attached EIR presents and analyzes potential environmental impacts that would result from construction, operation and maintenance of the new transmission line and substation modifications, and proposes mitigation measures, as appropriate. Based on the EIR, approval of the application would have no impact or less than significant impacts in the following areas:

- Land Use, Planning, and Policies
- Population and Housing
- Recreation
- Utilities and Service Systems

The EIR indicates that approval of the application would result in potentially significant impacts in the areas of:

- Aesthetics
- Hazards and Hazardous Materials

- Air Quality
- Biological Resources
- Geology, Soils, Seismicity and Mineral Resources
- Hydrology and Water Quality
- Noise
- Public Services
- Transportation and Traffic

The EIR indicates that approval of the application would result in significant unmitigable impacts in the in the areas of:

- Agricultural Resources
- Cultural Resources

Roles and Responsibilities

As the lead agency under CEQA, the CPUC is required to monitor this project to ensure that the required mitigation measures and any Applicant Proposed Measures are implemented. The CPUC will be responsible for ensuring full compliance with the provisions of this MMRCP and has primary responsibility for implementation of the monitoring program. The purpose of the monitoring program is to document that the mitigation measures required by the CPUC are implemented and that mitigated environmental impacts are reduced to the level identified in the Program. The CPUC has the authority to halt any activity associated with the Environmentally Superior Alternative if the activity is determined to be a deviation from the approved project or the adopted mitigation measures.

The CPUC may delegate duties and responsibilities for monitoring to other mitigation monitors or consultants as deemed necessary. The CPUC will ensure that the person(s) delegated any duties or responsibilities are qualified to monitor compliance.

The CPUC, along with its mitigation monitor, will ensure that any variance process, which will be designed specifically for the Environmentally Superior Alternative, or deviation from the procedures identified under the monitoring program is consistent with CEQA requirements; no project variance will be approved by the CPUC if it creates new significant environmental impacts. As defined in this MMRCP, a variance should be strictly limited to minor project changes that will not trigger other permit requirements, that does not increase the severity of an impact or create a new impact, and that clearly and strictly complies with the intent of the mitigation measure. A proposed change to the Environmentally Superior Alternative that has the potential for creating significant environmental effects will be evaluated to determine whether supplemental CEQA review is required. Any proposed deviation from the approved project and adopted mitigation measures, including correction of such deviation, shall be reported immediately to the CPUC and the mitigation monitor assigned to the construction for their review and approval. In some cases, a variance may also require approval by a CEQA responsible agency.

Enforcement and Responsibility

The CPUC is responsible for enforcing the procedures for monitoring through the environmental monitor. The environmental monitor shall note problems with monitoring, notify appropriate agencies or individuals about any problems, and report the problems to the CPUC. The CPUC has the authority to halt any construction, operation, or maintenance activity associated with the project if the activity

is determined to be a deviation from the approved project or adopted mitigation measures. The CPUC may assign its authority to their environmental monitor.

Mitigation Compliance Responsibility

SCE is responsible for successfully implementing all the adopted mitigation measures in this MMRCP. The MMRCP contains criteria that define whether mitigation is successful. Standards for successful mitigation also are implicit in many mitigation measures that include such requirements as obtaining permits or avoiding a specific impact entirely. Additional mitigation success thresholds will be established by applicable agencies with jurisdiction through the permit process and through the review and approval of specific plans for the implementation of mitigation measures.

SCE shall inform the CPUC and its mitigation monitor in writing of any mitigation measures that are not or cannot be successfully implemented. The CPUC in coordination with its mitigation monitor will assess whether alternative mitigation is appropriate and specify to SCE the subsequent actions required.

Dispute Resolution Process

This MMRCP is expected to reduce or eliminate many of the potential disputes concerning the implementation of the adopted measures. However, in the event that a dispute occurs, the following procedure will be observed:

- **Step 1.** Disputes and complaints (including those of the public) should be directed first to the CPUC's designated Project Manager for resolution. The Project Manager will attempt to resolve the dispute.

- **Step 2.** Should this informal process fail, the CPUC Project Manager may initiate enforcement or compliance action to address deviations from the Environmentally Superior Alternative or adopted Mitigation Monitoring Program.

- **Step 3.** If a dispute or complaint regarding the implementation or evaluation of the MMRCP or the mitigation measures cannot be resolved informally or through enforcement or compliance action by the CPUC, any affected participant in the dispute or complaint may file a written "notice of dispute" with the CPUC's Executive Director. This notice should be filed in order to resolve the dispute in a timely manner, with copies concurrently served on other affected participants. Within 10 days of receipt, the Executive Director or designee(s) shall meet or confer with the filer and other affected participants for purposes of resolving the dispute. The Executive Director shall issue an Executive Resolution describing his/her decision, and serve it on the filer and other affected participants.

- **Step 4.** If one or more of the affected parties is not satisfied with the decision as described in the Resolution, such party(ies) may appeal it to the Commission via a procedure to be specified by the Commission.

Parties may also seek review by the Commission through existing procedures specified in the Commission's Rules of Practice and Procedure for formal and expedited relief.

General Monitoring Procedures

Mitigation Monitor

Many of the monitoring procedures will be conducted during the construction phase of the project. The CPUC and the mitigation monitor are responsible for integrating the mitigation monitoring procedures into the construction process in coordination with SCE. To oversee the monitoring procedures and to ensure success, the mitigation monitor assigned to the construction must be on site during that portion of construction that has the potential to create a significant environmental impact or other impact for which mitigation is required. The mitigation monitor is responsible for ensuring that all procedures specified in the monitoring program are followed.

Construction Personnel

A key feature contributing to the success of mitigation monitoring will be obtaining the full cooperation of construction personnel and supervisors. Many of the mitigation measures require action on the part of the construction supervisors or crews for successful implementation. To ensure success, the following actions, detailed in specific mitigation measures included in the MMRCP, will be taken:

- Procedures to be followed by construction companies hired to do the work will be written into contracts between SCE and any construction contractors. Procedures to be followed by construction crews will be written into a separate agreement that all construction personnel will be asked to sign, denoting agreement.
- One or more pre-construction meetings will be held to inform all and train construction personnel about the requirements of the MMRCP.
- A written summary of mitigation monitoring procedures will be provided to construction supervisors for all mitigation measures requiring their attention.

General Reporting Procedures

Site visits and specified monitoring procedures performed by other individuals will be reported to the mitigation monitor assigned to the construction. A monitoring record form will be submitted to the mitigation monitor by the individual conducting the visit or procedure so that details of the visit can be recorded and progress tracked by the mitigation monitor. A checklist will be developed and maintained by the mitigation monitor to track all procedures required for each mitigation measure and to ensure that the timing specified for the procedures is adhered to. The mitigation monitor will note any problems that may occur and take appropriate action to rectify the problems. SCE shall provide the CPUC with written quarterly reports of the project, which shall include progress of construction, resulting impacts, mitigation implemented, and all other noteworthy elements of the project. Quarterly reports shall be required as long as mitigation measures are applicable.

Public Access to Records

The public is allowed access to records and reports used to track the monitoring program. Monitoring records and reports will be made available for public inspection by the CPUC on request. The CPUC and SCE will develop a filing and tracking system.

Condition Effectiveness Review

In order to fulfill its statutory mandates to mitigate or avoid significant effects on the environment and to design a MMRCP to ensure compliance during project implementation (CEQA 21081.6):

- The CPUC may conduct a comprehensive review of conditions which are not effectively mitigating impacts at any time it deems appropriate, including as a result of the Dispute Resolution procedure outlined above; and

- If in either review, the CPUC determines that any conditions are not adequately mitigating significant environmental impacts caused by the project, or that recent proven technological advances could provide more effective mitigation, then the CPUC may impose additional reasonable conditions to effectively mitigate these impacts.

These reviews will be conducted in a manner consistent with the CPUC's rules and practices.

Mitigation Monitoring, Reporting and Compliance Program

The table attached to this program presents a compilation of applicant proposed measures and the mitigation measures in the EIR. The purpose of the table is to provide a single comprehensive list of impacts, mitigation measures, monitoring and reporting requirements, and timing.

SCE proposed the following Applicant Proposed Measures (APMs) to minimize impacts to the biological and cultural resources from implementation of the Proposed Project. The impact analysis in this EIR assumed that these APMs would be implemented as part of the Environmentally Superior Alternative.

> **APM-BIO-01:** Elderberry Avoidance. The elderberry avoidance guidelines of the USFWS (1999b) would be followed. At a minimum, all ground-disturbing activities should be avoided within 15 feet of any mature elderberries with basal stem diameters of 1 inch or greater. If elderberry plants with stems having a diameter of 1 inch or greater cannot be avoided, the USFWS would be consulted to develop mitigation measures appropriate to the type of impact.
>
> **APM-CUL-01:** Documentation and Recordation of Affected Components of the Big Creek Hydroelectric System Historic District. SCE shall document the affected components of the BCHSHD to National Park Service Historic American Building Survey/Historic American Engineering Record/Historic American Landscape Survey (HABS/HAER/HALS) Level II or Level III standards prior to their removal.

Based on the analysis in this EIR, while the APM related to elderberry avoidance would not fully mitigate impacts to elderberry beetles alone, it would be a necessary step for mitigating impacts and therefore was integrated into Mitigation Measure 4.4-2a. Likewise, implementation of the APM for cultural resources would lessen the impacts to historic resources, however, the overall impact would remain significant unmitigable. As such, both APMs are included below and are part of the Mitigation Monitoring, Reporting and Compliance Program.

TABLE H-1
MITIGATION MONITORING, REPORTING AND COMPLIANCE PROGRAM FOR THE SAN JOAQUIN CROSS VALLEY LOOP TRANSMISSION PROJECT ENVIRONMENTALLY SUPERIOR ALTERNATIVE (ALTERNATIVE 2)

Environmental Impact	Mitigation Measures Proposed in this EIR	Implementing Actions	Monitoring/Reporting Requirements	Timing
Aesthetics				
Impact 4.1-1: Alternative 2 would substantially damage scenic resources, *including*, but not limited to, trees, rock outcroppings, and historic buildings within a state scenic highway. *Less than significant with mitigation* (Class II)	**Mitigation Measure 4.1-1a:** Treat Surfaces with Appropriate Colors, Finishes, and Textures. For all structures that are visible from moderate to highly sensitive viewing locations (e.g., SR 198 [Structures #9 and #10], SR 216 [Structures #14, #15, and #16] and SR 245 [Structures #95, #96 and #97]), SCE shall apply surface coatings with appropriate colors, finishes, and textures to most effectively blend the structures with the visible backdrop landscape. For structures that are visible from more than one sensitive viewing location, if backdrops are substantially different when viewed from different vantage points, the darker color shall be selected, because darker colors tend to blend into landscape backdrops more effectively than lighter colors, which may contrast and produce glare. At locations where a lattice steel tower or tubular steel pole would be silhouetted against the skyline, non-reflective, light-gray colors shall be selected to blend with the sky. SCE shall develop a SCE Structure Surface Treatment Plan for the lattice steel towers, tubular steel poles, and any other visible structures in consultation with a visual specialist designated by the CPUC, as appropriate, to ensure that the objectives of this measure are achieved. SCE shall submit the Structure Surface Treatment Plan to the CPUC for review and approval at least 90 days prior to the start of construction.	SCE and its contractors to implement measure as defined.	SCE to submit Structure Surface Treatment Plan to CPUC for review. CPUC mitigation monitor to inspect compliance.	Submit plan to CPUC at least 90 days prior to commencement of construction activities. During construction of new poles/towers.
	Mitigation Measure 4.1-1b: Use of Non-Specular and Non-Reflective Materials. The transmission line conductors shall be non-specular and non-reflective, the insulators shall be non-reflective and non-refractive and the lattice structures shall be non-reflective.	SCE and its contractors to implement measure as defined.	CPUC mitigation monitor to inspect compliance.	During construction of new poles/towers and installation of conductors and insulators.
Impact 4.1-2: Use of temporary staging area during the construction period could result in adverse impacts to visual quality. *Less than significant with mitigation* (Class II)	**Mitigation Measure 4.1-2:** Reduce visibility of staging areas. All staging areas including storage sites for excavated materials, and helicopter fly yards, not including construction areas around structure sites, shall be appropriately located away from areas of high public visibility. If visible from nearby roads, residences, public gathering areas, or recreational areas, facilities, or trails, construction sites and staging areas and fly yards shall	SCE and its contractors to implement measure as defined.	SCE to submit final construction plans to CPUC for review. CPUC mitigation monitor to inspect compliance.	Submit plans to CPUC at least 60 days prior to commencement of construction activities. During construction of staging areas.

TABLE H-1 (continued)
MITIGATION MONITORING, REPORTING AND COMPLIANCE PROGRAM FOR THE SAN JOAQUIN CROSS VALLEY LOOP TRANSMISSION PROJECT ENVIRONMENTALLY SUPERIOR ALTERNATIVE (ALTERNATIVE 2)

Environmental Impact	Mitigation Measures Proposed in this EIR	Implementing Actions	Monitoring/Reporting Requirements	Timing
Aesthetics (cont.)				
Impact 4.1-2 (cont.)	be visually screened using temporary screening fencing. Fencing shall incorporate aesthetic treatment through use of appropriate, non-reflective materials, such as chain link fence with light brown vinyl slats. SCE shall submit final construction plans of the staging areas demonstrating compliance with this measure to the CPUC for review and approval at least 60 days prior to the start of construction.			
Impact 4.1-3: Use of temporary construction pulling/splicing sites during the approximately nine to 12-month construction period could result in adverse impacts to visual quality. *Less than significant with mitigation* (Class II)	**Mitigation Measure 4.1-3:** SCE shall not place equipment on the pulling/splicing sites any sooner than two weeks prior to the required use. After each pulling/splicing site is no longer being used, SCE and/or its contractors shall clean up the site and restore to preconstruction conditions and in accordance with the Storm Water Pollution Prevention Plan (SWPPP).	SCE and its contractors to implement measure as defined.	SCE to submit SWPPP to the CPUC for review CPUC mitigation monitor to inspect compliance at least once per week.	Submit plan to CPUC at least 30 days prior to the start of construction and during construction if modified During all phases of construction activities.
Impact 4.1-6: If night lighting is required during construction, Alternative 2 could adversely affect nighttime views in the project area. *Less than significant with mitigation* (Class II)	**Mitigation Measure 4.1-6:** Reduce construction night lighting impacts. SCE shall design and install all lighting at project facilities, including construction and storage yards and staging areas, such that light bulbs and reflectors are not visible from public viewing areas; lighting does not cause reflected glare; and illumination of the project facilities, vicinity, and nighttime sky is minimized. SCE shall submit a Construction Lighting Mitigation Plan to the CPUC for review and approval at least 90 days prior to the start of construction or the ordering of any exterior lighting fixtures or components, whichever comes first. SCE shall not order any exterior lighting fixtures or components until the Construction Lighting Mitigation Plan is approved by the CPUC. The Plan shall include but is not limited to the following measures: • Lighting shall be designed so exterior lighting is hooded, with lights directed downward or toward the area to be illuminated and so that backscatter to the nighttime sky is minimized. The design of the lighting shall be such that the luminescence or light sources are shielded to prevent light trespass outside the project boundary.	SCE and its contractors to implement measure as defined.	SCE to submit Construction Lighting Mitigation Plan to CPUC for review. CPUC mitigation monitor to monitor compliance at least once per week.	Submit plan to CPUC at least 90 days prior to the start of construction or the ordering of any exterior lighting fixtures or components, whichever comes first. During all phases of construction activities that include nighttime construction activities.

TABLE H-1 (continued)
MITIGATION MONITORING, REPORTING AND COMPLIANCE PROGRAM FOR THE SAN JOAQUIN CROSS VALLEY LOOP TRANSMISSION PROJECT ENVIRONMENTALLY SUPERIOR ALTERNATIVE (ALTERNATIVE 2)

Environmental Impact	Mitigation Measures Proposed in this EIR	Implementing Actions	Monitoring/Reporting Requirements	Timing
Aesthetics (cont.)				
Impact 4.1-6 (cont.)	• All lighting shall be of minimum necessary brightness consistent with worker safety. • High illumination areas not occupied on a continuous basis shall have switches or motion detectors to light the area only when occupied.			
Impact 4.1-7: Alternative 2 could create new sources of glare. *Less than significant with mitigation* (Class II)	**Mitigation Measure 4.1-7:** Implement Mitigation Measure 4.1-1b.	See Mitigation Measure 4.1-1b.	See Mitigation Measure 4.1-1b.	See Mitigation Measure 4.1-1b.
Agricultural Resources				
Impact 4.2-1: Construction activities would result in the temporary impacts to designated Farmland. *Less than significant with mitigation* (Class II)	**Mitigation Measure 4.2-1a:** SCE and/or its contractors shall ensure that the following measures are taken, during construction of Alternative 2: • Replace soils in a manner that shall minimize any negative impacts on crop productivity. The surface and subsurface layers shall be stockpiled separately and returned to their appropriate locations in the soil profile; alternately, SCE may work with individual property owners to develop a different method for the disposition of any soils that are impacted on private property, assuming a mutual agreement may be reached. • To avoid over-compaction of the top layers of soil, monitor pre-construction soil densities and return the surface soil (approximately the top three feet) to within five percent of original density, except where higher soil density is necessary to meet engineering requirements for tower foundations within the tower buffer zone. • Where necessary, the top soil layers shall be ripped to achieve the appropriate soil density. Ripping may also be used in areas where vehicle and equipment traffic have compacted the top soil layers. • Avoid working or traveling on wet soil to minimize compaction and loss of soil structure.	SCE and its contractors to implement measure as defined.	CPUC mitigation monitor to monitor compliance at least once per week.	During all phases of construction activities.

TABLE H-1 (continued)
MITIGATION MONITORING, REPORTING AND COMPLIANCE PROGRAM FOR THE SAN JOAQUIN CROSS VALLEY LOOP TRANSMISSION PROJECT ENVIRONMENTALLY SUPERIOR ALTERNATIVE (ALTERNATIVE 2)

Environmental Impact	Mitigation Measures Proposed in this EIR	Implementing Actions	Monitoring/Reporting Requirements	Timing
Agricultural Resources (cont.)				
Impact 4.2-1 (cont.)	• Remove all construction-related debris from the soil surface. This shall prevent rock, gravel, and construction debris from interfering with agricultural activities. • Remove topsoil before excavating in fields. Return it to top of fields to avoid detrimental inversion of soil profiles.			
	Mitigation Measure 4.2-1b: SCE and/or its contractors shall incorporate the following measures into the project construction plans and specifications specific to lands designated as Farmland: • Coordinate construction scheduling as practicable so as to minimize disruption of agricultural operations by scheduling excavation to occur before or after the growing season. • Minimize construction dust on crops by implementing Mitigation Measure 4.3-1b (see Section 4.3, Air Quality). • Supply replacement crops and trees at a mitigation ratio of one to one, upon completion of construction. Coordinate planting of replacement crops and trees with landowners.	SCE and its contractors to implement measure as defined.	SCE to submit documentation of construction schedule in comparison to growing seasons to CPUC for review. CPUC mitigation monitor to monitor compliance at least once per week. SCE to submit documentation to CPUC demonstrating landowner coordination and location of replacement crops and trees.	Submit documentation to CPUC prior to commencement of construction activities. During all phases of construction activities. Within 90 days of completion of construction activities.
Impact 4.2-2: Construction activities would result in the permanent removal of designated Farmland. *Significant unmitigable* (Class I)	**Mitigation Measure 4.2-2:** For each acre of Prime Farmland, Unique Farmland, or Farmland of Statewide Importance that is permanently converted, SCE shall obtain one (1) acre of agricultural conservation easements. An agricultural conservation easement is a voluntary, recorded agreement between a landowner and a holder of the easement that preserves the land for agriculture. The easement places legally enforceable restrictions on the land. The exact terms of the easement are negotiated, but restricted activities shall include subdivision of that property, non-farm development, and other uses that are inconsistent with agricultural production. The mitigation lands must be of equal or better quality (according to the latest available FMMP data) and have an adequate water supply. In addition, the mitigation lands must be within the same county as the impact.	SCE and its contractors to implement measure as defined.	SCE to submit copies of conservation easement agreements for CPUC review.	Submit documentation to CPUC prior to commencement of construction activities.

TABLE H-1 (continued)
MITIGATION MONITORING, REPORTING AND COMPLIANCE PROGRAM FOR THE SAN JOAQUIN CROSS VALLEY LOOP TRANSMISSION PROJECT ENVIRONMENTALLY SUPERIOR ALTERNATIVE (ALTERNATIVE 2)

Environmental Impact	Mitigation Measures Proposed in this EIR	Implementing Actions	Monitoring/Reporting Requirements	Timing
Agricultural Resources (cont.)				
Impact 4.2-5: Alternative 2 could impact existing irrigation and other ancillary systems required for farming productivity, resulting in the conversion of Farmland to non-agricultural use. *Less than significant with mitigation* (Class II)	**Mitigation Measure 4.2-5:** SCE and/or its contractors shall incorporate the following measures into project construction plans and specifications specific to lands designated as Farmland: • Ensure that existing drainage systems at project sites that are needed for farming activities function as necessary so that agricultural uses are not disrupted. • Coordinate with landowners to ensure that construction does not impact irrigation and/or other ancillary farming systems to a degree that farming practices cannot be maintained. • Maintain existing levels of water available to farmers via the current irrigation system. This may include, but not be limited to, implementing re-routing and/or temporary irrigation systems.	SCE and its contractors to implement measure as defined.	SCE to submit documentation demonstrating compliance and landowner coordination to CPUC for review. CPUC mitigation monitor to monitor compliance.	Submit documentation to CPUC prior to commencement of construction activities. During all phases of construction activities.
Air Quality				
Impact 4.3-1: Construction activities could generate emissions of criteria pollutants, including suspended and inhalable particulate matter and equipment exhaust emissions. *Less than significant with mitigation* (Class II)	**Mitigation Measure 4.3-1a:** SCE shall submit an Air Impact Assessment application to the SJVAPCD that demonstrates how exhaust emissions from construction equipment greater than 50 horsepower shall be reduced by at least 20 percent from the statewide average NO_x emissions rate and 45 percent from the statewide average PM10 exhaust emission rate. The Air Impact Assessment shall also demonstrate that construction NO_x emissions associated with the project would be reduced to less than 10 tons per year. These reductions shall be achieved through any combination of on-site reduction measures (e.g., utilizing add-on controls, cleaner fuels or newer lower emitting equipment) and off-site reduction fees paid directly to the SJVAPCD. Furthermore, SCE shall and/or its contractors shall achieve fleet average emissions equal to or less than the Tier II emissions standards of 4.8 NOx grams per horsepower hour. This can be achieved through any combination of uncontrolled engines and engines complying with Tier II and above engine standards. SCE shall provide a copy of the approved application to the CPUC prior to commencement of construction activities.	SCE and its contractors to implement measure as defined.	SCE to submit a copy of the approved Air Impact Assessment application to CPUC.	Submit approved application to CPUC prior to commencement of construction activities.

TABLE H-1 (continued)
MITIGATION MONITORING, REPORTING AND COMPLIANCE PROGRAM FOR THE SAN JOAQUIN CROSS VALLEY LOOP TRANSMISSION PROJECT ENVIRONMENTALLY SUPERIOR ALTERNATIVE (ALTERNATIVE 2)

Environmental Impact	Mitigation Measures Proposed in this EIR	Implementing Actions	Monitoring/Reporting Requirements	Timing
Air Quality (cont.)				
Impact 4.3-1 (cont.)	**Mitigation Measure 4.3-1b:** During construction, SCE and/or its contractors shall implement the following dust control measures. • All disturbed areas, including storage piles, which are not being actively utilized for construction purposes, shall be effectively stabilized of dust emissions using water, chemical stabilizer/suppressant, covered with a tarp or other suitable cover, or vegetative ground cover. • All on-site unpaved roads and off-site unpaved access roads shall be effectively stabilized of dust emissions using water or chemical stabilizer/suppressant. • All land clearing, grubbing, scraping, excavation, land leveling, grading, cut & fill, and demolition activities shall be effectively controlled of fugitive dust emissions utilizing application of water or by presoaking. • When materials are transported off-site, all material shall be covered or effectively wetted to limit visible dust emissions, and at least six inches of freeboard space from the top of the container shall be maintained. • All operations shall limit or expeditiously remove the accumulation of mud or dirt from adjacent public streets at the end of each workday. (The use of dry rotary brushes is expressly prohibited except where preceded or accompanied by sufficient wetting to limit the visible dust emissions.) (Use of blower devices is expressly forbidden). • Following the addition of materials to, or removal of materials from, the surface of outdoor storage piles, said piles shall be effectively stabilized of fugitive dust emissions utilizing sufficient water or chemical stabilizer/suppressant. • Within urban areas, trackout shall be immediately removed when it extends 50 or more feet from the site and at the end of each workday. • Limit traffic speed on unpaved roads to 15 mph.	SCE and its contractors to implement measure as defined.	CPUC mitigation monitor to monitor compliance at least once per week. SCE shall submit documentation to the CPUC exhibiting coordination with the Tulare County Farm Bureau.	During all phases of construction activities.

TABLE H-1 (continued)
MITIGATION MONITORING, REPORTING AND COMPLIANCE PROGRAM FOR THE SAN JOAQUIN CROSS VALLEY LOOP TRANSMISSION PROJECT ENVIRONMENTALLY SUPERIOR ALTERNATIVE (ALTERNATIVE 2)

Environmental Impact	Mitigation Measures Proposed in this EIR	Implementing Actions	Monitoring/Reporting Requirements	Timing
Air Quality (cont.)				
Impact 4.3-1 (cont.)	• Suspend excavation and grading activity when winds exceed 20 mph when visible dust emissions exceed 20 percent opacity at the construction fenceline. • Limit area subject to excavation, grading, and other construction activity at any one time. Chemical stabilizers/suppressants used in proximity to agricultural areas must be approved by the Tulare County Farm Bureau, to ensure their use is compatible with nearby crops.			
Impact 4.3-3: Alternative 2 could result in permanently disturbed land that would serve as a source of fugitive dust emissions. *Less than significant with mitigation* (Class II)	**Mitigation Measure 4.3-3:** After construction, SCE shall, during operation of the project, utilize the following control measures to reduce fugitive PM10 and PM2.5 emissions from operations and maintenance clearance areas around poles and towers, and from and new access and spur roads: • Apply and maintain water to all un-vegetated areas; or • Establish landowner-approved vegetation that is compliant with SCE line clearance requirements; or • Apply and maintain landowner-approved surface treatments (e.g., gravel or crushed stone).	SCE and its contractors to implement measure as defined.	CPUC mitigation monitor to monitor compliance annually.	Following the completion of construction.
Impact 4.3-4: Construction emissions associated with Alternative 2 could result in emissions of ozone precursors that would be cumulatively considerable. *Less than significant with mitigation* (Class II)	**Mitigation Measure 4.3-4:** Implement Mitigation Measure 4.3-1a.	See Mitigation Measure 4.3-1a.	See Mitigation Measure 4.3-1a.	See Mitigation Measure 4.3-1a.
Impact 4.3-5: Construction emissions associated with Alternative 2 could result in emissions of particulate matter that would be cumulatively considerable. *Less than significant with mitigation* (Class II)	**Mitigation Measure 4.3-5:** Implement Mitigation Measure 4.3-1b.	See Mitigation Measure 4.3-1b.	See Mitigation Measure 4.3-1b.	See Mitigation Measure 4.3-1b.

TABLE H-1 (continued)
MITIGATION MONITORING, REPORTING AND COMPLIANCE PROGRAM FOR THE SAN JOAQUIN CROSS VALLEY LOOP TRANSMISSION PROJECT ENVIRONMENTALLY SUPERIOR ALTERNATIVE (ALTERNATIVE 2)

Environmental Impact	Mitigation Measures Proposed in this EIR	Implementing Actions	Monitoring/Reporting Requirements	Timing
Air Quality (cont.)				
Impact 4.3-7: Construction activities could generate emissions of criteria pollutants, potentially exposing sensitive receptors to harmful pollutant concentrations. *Less than significant with mitigation* (Class II)	**Mitigation Measure 4.3-7:** Implement Mitigation Measures 4.3-1a and 4.3-1b.	See Mitigation Measures 4.3-1a and 4.3-1b.	See Mitigation Measures 4.3-1a and 4.3-1b.	See Mitigation Measures 4.3-1a and 4.3-1b.
Impact 4.3-8: Alternative 2 would generate short-term and long-term emissions of GHGs. *Less than significant with mitigation* (Class II)	**Mitigation Measure 4.3-8a:** Within 60 days of completion of project construction, SCE shall enter into a binding agreement to purchase carbon offset credits from the California Climate Action Registry (CCAR), or any source that is approved by the CPUC and that is consistent with the policies and guidelines of the California Global Warming Solution Act of 2006 (AB 32), to offset a minimum of 30 percent of the net annualized increase of greenhouse gas emissions from Alternative 2 for year six through the life of the project. The offsets identified in the binding agreement shall be implemented no later than 60 calendar months from completion of construction. The estimated amount of offsets required is 17.1 metric tons CO_2e per year (i.e., 30 percent of 57.1 metric tons CO_2e). However, the exact amount of greenhouse gas emissions to be offset may vary depending on whether any of the construction plans are modified. Within 60 days of completion of Alternative 2, SCE shall submit a report for the CPUC's review and approval, which shall identify all construction- and operations-related emissions and the offset amounts that will be purchased from approved programs to result in a minimum 30 percent net reduction in annualized GHG emissions.	SCE shall enter into a binding agreement to provide GHG emission offsets as defined in the measure.	SCE to provide a report to the CPUC documenting the source and amount of emission offsets.	Provide report within 60 days following completion of construction; implement offsets within 60 calendar months following completion of construction.
	Mitigation Measure 4.3-8b: During construction, SCE shall dispose of all removed trees and other green waste via the Tulare County's Wood and Green Waste Program or through a comparable program subject to approval by the CPUC. Landowners shall be permitted to keep removed trees if specifically requested, under the condition there would be no open burning of trees and green waste. To ensure compliance with this program, SCE shall:	SCE and its contractors to implement measure as defined.	CPUC mitigation monitor to monitor compliance at least once per week.	During all phases of construction activities.

TABLE H-1 (continued)
MITIGATION MONITORING, REPORTING AND COMPLIANCE PROGRAM FOR THE SAN JOAQUIN CROSS VALLEY LOOP TRANSMISSION PROJECT ENVIRONMENTALLY SUPERIOR ALTERNATIVE (ALTERNATIVE 2)

Environmental Impact	Mitigation Measures Proposed in this EIR	Implementing Actions	Monitoring/Reporting Requirements	Timing
Air Quality (cont.)				
Impact 4.3-8 (cont.)	• collect all wood and green waste generated from the removal of orchard trees separately from other construction and demolition waste, and place wood and green waste in a separate recovery area; • keep wood and green waste free of contaminants such as dirt, rock concrete, plastic, metal and other contaminants which can damage wood waste processing equipment, and reduce the quality of the compost; and • prohibit the inclusion of yucca leaves, palm fronds or bamboo (which cannot be included in the salvage program) from the wood and green waste recovery area.			
	Mitigation Measure 4.3-8c: Prior to the conclusion of construction, SCE shall establish, fund, and implement a tree replacement program for the replacement of all permanently removed orchard trees on a 1.5 to 1 basis. In order of priority, the location for the tree replacement program shall be (1) Tulare County (utilizing an organization such as the Urban Tree Foundation of Visalia), (2) adjacent counties in the Central Valley, (3) elsewhere in California, or (4) a combination of (1) through (3).The tree replacement program shall provide for the selection of appropriate tree species and suitable locations for the plantings, and shall also provide for the maintenance of the plantings for a minimum of one full year to maximize survival rate. SCE shall provide the CPUC with documentation of the tree replacement program, including the types and quantities of each tree species to be planted, the planting locations, the planting schedule, and the methodology for maintaining the plantings. (Note: it is the intent of this mitigation measure to offset the loss of carbon sequestration from the permanent loss of trees, not to replace the loss of a particular crop; therefore, it is not required that the replacement trees be orchard species.)	SCE and its contractors to implement measure as defined.	SCE to provide the CPUC with documentation of the tree replacement program, including the types and quantities of each tree species to be planted, the planting locations, the planting schedule, and the methodology for maintaining the plantings.	Prior to the completion of construction.

TABLE H-1 (continued)
MITIGATION MONITORING, REPORTING AND COMPLIANCE PROGRAM FOR THE SAN JOAQUIN CROSS VALLEY LOOP TRANSMISSION PROJECT ENVIRONMENTALLY SUPERIOR ALTERNATIVE (ALTERNATIVE 2)

Environmental Impact	Mitigation Measures Proposed in this EIR	Implementing Actions	Monitoring/Reporting Requirements	Timing
Biological Resources				
Impact 4.4-1: Construction activities could result in adverse impacts to the following special-status plant species: Kaweah brodiaea, Hoover's spurge, striped adobe lily, San Joaquin Valley Orcutt grass, San Joaquin adobe sunburst, Greene's tuctoria, recurved larkspur and spiny-sepaled button celery. *Less than significant with mitigation* (Class II)	**Mitigation Measure 4.4-1a:** Rare plant surveys. SCE and/or its contractors shall conduct preconstruction surveys following CDFG and USFWS special-status plant survey guidelines to determine if populations are present in unsurveyed areas. Surveys shall document the location, extent, and size of special-status plant populations, if present, and shall be used to inform the planned avoidance of rare plant populations whenever possible. To the extent feasible, the final project design shall minimize impacts on known special-status plant populations that are identified in the project area (e.g., by routing access roads away from plant populations). SCE and/or its contractors shall establish an appropriate exclusion zone (e.g., greater than 50 feet) to minimize the potential for direct and indirect impacts such as fugitive dust and accidental intrusion into sensitive areas (see Mitigation Measure 4.3-1b for dust control measures). The exclusion zone shall be staked and flagged in the field by a qualified botanist prior to construction.	SCE and its contractors to implement measure as defined.	SCE to submit survey results and documentation demonstrating how final project design shall minimize impacts on known special-status plant populations to CPUC for review. CPUC mitigation monitor to monitor compliance at least once per week.	Submit documentation to CPUC prior to commencement of construction activities. During all phases of construction activities.
	Mitigation Measure 4.4-1b: Agency consultation, impact avoidance, minimization and compensation. If special status plants are identified and avoidance is not feasible, SCE shall compensate for the loss of special-status plants through the following steps: • If special-status plant survey findings (Mitigation Measure 4.4-1a) indicate that the project would directly or indirectly impact a listed plant species, SCE shall consult with the USFWS and CDFG to determine if formal consultation is required under the State or federal Endangered Species Acts. • Impacts to identified special status plant populations shall be minimized by avoiding impacts whenever possible, minimizing impacts, and compensating for project impacts that cannot be avoided. • If impacts to special status plants cannot be avoided, a qualified ecologist shall prepare a restoration and mitigation plan according to CDFG guidelines and in coordination with CDFG and USFWS to mitigate for	SCE and its contractors to implement measure as defined.	SCE to submit documentation demonstrating agency consultation and outlining avoidance, minimization, and compensation measures to CPUC for review. CPUC mitigation monitor to monitor compliance at least once per week.	Submit documentation to CPUC prior to commencement of construction activities. During all phases of construction activities.

TABLE H-1 (continued)
MITIGATION MONITORING, REPORTING AND COMPLIANCE PROGRAM FOR THE SAN JOAQUIN CROSS VALLEY LOOP TRANSMISSION PROJECT ENVIRONMENTALLY SUPERIOR ALTERNATIVE (ALTERNATIVE 2)

Environmental Impact	Mitigation Measures Proposed in this EIR	Implementing Actions	Monitoring/Reporting Requirements	Timing
Biological Resources (cont.)				
Impact 4.4-1 (cont.)	project effects. At a minimum, the plan shall include collection of reproductive structures from affected plants, a full description of microhabitat conditions necessary for each affected species, seed germination requirements, restoration techniques for temporarily disturbed occurrences, assessments of potential transplant and enhancement sites, success and performance criteria, and monitoring programs, as well as measures to ensure long-term sustainability. The mitigation plan shall apply to portions of the project that support special status plants and also to any required mitigation lands. • If threatened or endangered plant species are affected, land that supports known populations of affected special-status plants shall be identified, enhanced, and protected within the project area or acquired within Tulare County at a ratio of 1.1:1 and protected in perpetuity under conservation easement.			
	Mitigation Measure 4.4-1c: Noxious Weed and Invasive Plant Control Plan. SCE shall develop and implement a Noxious Weed and Invasive Plant Control Plan consistent with standard Best Management Practices (see for example: Department of Transportation, State of California (2003); Storm Water Quality Handbooks; and Project Planning and Design Guide Construction Site Best Management Practices Manual). The plan shall be reviewed and approved by Tulare County and the CPUC and shall, at a minimum, address any required cleaning of construction vehicles to minimize spread of noxious weeds and invasive plants.	SCE and its contractors to implement measure as defined.	SCE to submit Noxious Weed and Invasive Plant Control Plan to CPUC and Tulare County Agricultural Commissioner/ Sealer for review. CPUC mitigation monitor to monitor compliance.	Submit plan to CPUC and Tulare County prior to commencement of construction activities. During all phases of construction activities.
Impact 4.4-2: Construction activities could result in impacts on valley elderberry longhorn beetle and its habitat. *Less than significant with mitigation* (Class II)	**Mitigation Measure 4.4-2a:** SCE and/or its contractors shall perform a focused elderberry shrub survey to identify elderberry shrub distribution in the project area and document project impacts to valley elderberry longhorn beetle. Surveys shall document the location, extent, and size of elderberry shrubs. If elderberry shrubs are identified in the project area and would be impacted by proposed activities, SCE shall consult with the USFWS as identified in Measure APM-BIO-01 (SCE, 2008), and implement Measure 4.4-2b.	SCE and its contractors to implement measure as defined.	SCE to submit survey results and, if applicable, documentation showing USFWS consultation to CPUC for review.	Submit documentation to CPUC prior to commencement of construction activities.

TABLE H-1 (continued)
MITIGATION MONITORING, REPORTING AND COMPLIANCE PROGRAM FOR THE SAN JOAQUIN CROSS VALLEY LOOP TRANSMISSION PROJECT ENVIRONMENTALLY SUPERIOR ALTERNATIVE (ALTERNATIVE 2)

Environmental Impact	Mitigation Measures Proposed in this EIR	Implementing Actions	Monitoring/Reporting Requirements	Timing
Biological Resources (cont.)				
Impact 4.4-2 (cont.)	**APM-BIO-01:** Elderberry Avoidance. The elderberry avoidance guidelines of the USFWS (1999b) would be followed. At a minimum, all ground-disturbing activities should be avoided within 15 feet of any mature elderberries with basal stem diameters of 1 inch or greater. If elderberry plants with stems having a diameter of 1 inch or greater cannot be avoided, the USFWS would be consulted to develop mitigation measures appropriate to the type of impact.			
	Mitigation Measure 4.4-2b: If detailed surveys indicate that the project would directly or indirectly impact occupied valley elderberry longhorn beetle habitat, SCE shall consult with the USFWS to determine if formal consultation is required under the Endangered Species Act. SCE and/or its contractors shall avoid and minimize impacts to valley elderberry longhorn beetle and its habitat wherever possible. Where impacts cannot be avoided, SCE shall provide compensation for project impacts based on USFWS guidelines (1999 or more current) for avoiding, minimizing, and mitigating project impacts on valley elderberry longhorn beetle. If avoidance is not feasible, USFWS general compensation guidelines call for replacement of elderberry plants in designated mitigation areas at a ratio from 2:1 to 5:1 for each stem greater than one inch in diameter. Note that replacement ratios are by stem and not by elderberry shrub. Replacement stock shall be obtained from local sources. Plants are generally replaced at a 2:1 ratio for stems greater than one inch in diameter at ground level with no adult emergence holes, 3:1 for stems where emergence holes are evident in less than 50 percent of the shrubs, and 5:1 for stems greater than one inch in diameter where emergence holes are present in greater than 50 percent of elderberry shrubs. SCE shall provide for replacement of elderberry shrubs by developing a restoration and mitigation plan as described in Measure 4.4-1b, to include success and performance criteria, monitoring programs, and measures to ensure long-term sustainability.	SCE and its contractors to implement measure as defined.	SCE to submit documentation to CPUC demonstrating USFWS consultation as well as documentation outlining measures that shall be taken to avoid, minimize, and compensate for impacts when avoidance and minimization is not feasible. CPUC mitigation monitor to monitor compliance at least once per week.	Submit documentation to CPUC prior to commencement of construction activities. During all phases of construction activities.

TABLE H-1 (continued)
MITIGATION MONITORING, REPORTING AND COMPLIANCE PROGRAM FOR THE SAN JOAQUIN CROSS VALLEY LOOP TRANSMISSION PROJECT ENVIRONMENTALLY SUPERIOR ALTERNATIVE (ALTERNATIVE 2)

Environmental Impact	Mitigation Measures Proposed in this EIR	Implementing Actions	Monitoring/Reporting Requirements	Timing
Biological Resources (cont.)				
Impact 4.4-3: Construction activities would result in direct and/or indirect impacts on existing populations of, and habitat for, Swainson's hawk and golden eagle. *Less than significant with mitigation* (Class II)	**Mitigation Measure 4.4-3a:** SCE and/or its contractors shall implement the following measures: • Whenever feasible, construction near recently active nest sites shall start outside the active nesting season. The nesting period for golden eagle is generally between March 1 and August 15. • If construction activities begin during the nesting period, a qualified biologist shall perform a preconstruction survey 14 to 30 days before the start of each new construction phase to search for golden eagle and Swainson's hawk nest sites within one-half mile of proposed activities. If active nests are not identified, no further action is required and construction may proceed. If active nests are identified, the avoidance guidelines identified below shall be implemented. • For golden eagle, construction contractors shall observe CDFG avoidance guidelines, which stipulate a minimum 500-foot buffer zone around active golden eagle nests. Buffer zones shall remain until young have fledged. For activities conducted with agency approval within this buffer zone, a qualified biologist shall monitor construction activities and the eagle nest(s) to monitor eagle reactions to activities. If activities are deemed to have a negative effect on nesting eagles, the biologist shall immediately inform the construction manager that work should be halted, and CDFG will be consulted. The resource agencies do not issue take authorization for this species. • If construction begins during the Swainson's hawk nesting period, a qualified biologist shall conduct preconstruction surveys at least 14 days prior to construction following CDFG guidance in areas that potentially provide nesting opportunities to verify species presence or absence. If the survey indicates presence of nesting Swainson's hawks within a half-mile radius, the results shall be coordinated with CDFG to develop and implement suitable avoidance measures that include construction buffers (e.g., 500 feet) and nest monitoring during construction.	SCE and its contractors to implement measure as defined.	SCE to submit survey results to the CPUC CPUC mitigation monitor to monitor compliance at least once per week.	Submit results to CPUC within one week of completion of surveys. During all phases of construction activities and during maintenance activities that occur during golden eagle nesting periods.

TABLE H-1 (continued)
MITIGATION MONITORING, REPORTING AND COMPLIANCE PROGRAM FOR THE SAN JOAQUIN CROSS VALLEY LOOP TRANSMISSION PROJECT ENVIRONMENTALLY SUPERIOR ALTERNATIVE (ALTERNATIVE 2)

Environmental Impact	Mitigation Measures Proposed in this EIR	Implementing Actions	Monitoring/Reporting Requirements	Timing
Biological Resources (cont.)				
Impact 4.4-3 (cont.)	• Consistent with the Staff Report Regarding Mitigation for Impacts to Swainson's Hawks in the Central Valley of California (CDFG, 1994), mitigation shall include the following approach: • No intensive new disturbances or other project-related activities that could cause nest abandonment or forced fledging shall be initiated within a quarter mile (buffer zone) of an active nest between March 15 and September 15. • Nest trees shall not be removed unless no feasible avoidance exists. If a nest tree must be removed, SCE shall obtain a management authorization (including conditions to offset the loss of the nest tree) from CDFG. The tree removal period specified in the management authorization is generally between October 1 and February 1. • Monitoring of the nest by a qualified biologist may be required if the project-related activity has potential to adversely impact the nest. • CDFG often allows construction activities that are initiated outside the nesting season to continue without stopping even if raptors such as golden eagles choose to nest within 500 feet of work activities. Thus, work may continue without delay if surveys verify the local absence of nesting golden eagles, or if construction begins outside the nesting period (August 16 through February 28). • Following construction, SCE and/or its contractors shall survey for and monitor golden eagle nesting sites in the area to ensure that maintenance activities do not disrupt nest sites. Surveys will be performed at the beginning of the nesting season and continue though the nesting season. Consistent with present policy, disruptive maintenance activities will be suspended within 500 feet of active eagle nests until the young eagles have fledged.			

TABLE H-1 (continued)
MITIGATION MONITORING, REPORTING AND COMPLIANCE PROGRAM FOR THE SAN JOAQUIN CROSS VALLEY LOOP TRANSMISSION PROJECT ENVIRONMENTALLY SUPERIOR ALTERNATIVE (ALTERNATIVE 2)

Environmental Impact	Mitigation Measures Proposed in this EIR	Implementing Actions	Monitoring/Reporting Requirements	Timing
Biological Resources (cont.)				
Impact 4.4-3 (cont.)	**Mitigation Measure 4.4-3b:** SCE shall acquire and/or restore foraging habitat for Swainson's hawk in accordance with CDFG guidelines, set forth in Staff Report Regarding Mitigation for Impacts to Swainson's Hawks in the Central Valley of California (CDFG, 1994), as follows: • Compensate for permanent foraging habitat losses (e.g., agricultural lands and annual grasslands) within one mile of active Swainson's hawk nests (acreage to be determined during preconstruction surveys) at a 1:1 replacement ratio).	SCE and its contractors to implement measure as defined.	SCE to submit documentation of acquired/restored Swainson's Hawk foraging habitat to CPUC for review.	Submit documentation to CPUC prior to commencement of construction activities.
Impact 4.4-4: Construction activities may impact protected nesting migratory birds. *Less than significant with mitigation* (Class II)	**Mitigation Measure 4.4-4:** SCE and/or its contractors shall implement the following measures to avoid impacts on nesting raptors and other protected birds for activities that are scheduled during the breeding season (February 1 through August 31): • No more than two weeks before construction within each new construction area, a qualified wildlife biologist shall conduct preconstruction surveys of all potential nesting habitat within 500 feet of construction sites where access is available. • If active nests are not identified, no further action is necessary. If active nests are identified during preconstruction surveys, a no-disturbance buffer shall be created around active raptor nests and nests of other special-status birds during the breeding season, or until it is determined that all young have fledged. Typical buffers are 500 feet for raptors and 250 feet for other nesting birds (e.g., waterfowl, and passerine birds). The size of these buffer zones and types of construction activities that are allowed in these areas could be further modified during construction in coordination with CDFG and shall be based on existing noise and disturbance levels in the project area.	SCE and its contractors to implement measure as defined.	SCE to submit resume of qualified wildlife biologist and survey results to CPUC for review. CPUC mitigation monitor to monitor compliance with buffer requirements if nests are identified.	Submit documentation to CPUC prior to commencement of construction activities. During all construction activities that coincide with breeding season.

TABLE H-1 (continued)
MITIGATION MONITORING, REPORTING AND COMPLIANCE PROGRAM FOR THE SAN JOAQUIN CROSS VALLEY LOOP TRANSMISSION PROJECT ENVIRONMENTALLY SUPERIOR ALTERNATIVE (ALTERNATIVE 2)

Environmental Impact	Mitigation Measures Proposed in this EIR	Implementing Actions	Monitoring/Reporting Requirements	Timing
Biological Resources (cont.)				
Impact 4.4-5: Construction activities could result in direct and indirect impacts on burrowing owl. *Less than significant with mitigation* (Class II)	**Mitigation Measure 4.4-5:** SCE and/or its contractors shall conduct preconstruction surveys and implement measures to avoid impacts to burrowing owls. • A qualified biologist shall conduct preconstruction surveys for burrowing owls 14 to 30 days prior to the start of each new construction phase, using the most current CDFG protocol. Surveys shall cover grassland areas within a 500-foot buffer from all project construction sites within suitable grasslands habitat, checking for adult and juvenile burrowing owls and owl nests. If owls are detected during surveys, occupied burrows shall not be disturbed. • Construction exclusion areas (e.g., orange exclusion fence or signage) shall be established around the occupied burrows, where no disturbance shall be allowed. During the nonbreeding season (September 1 through January 31), the exclusion zone shall extend 160 feet around occupied burrows. During the breeding season (February 1 through August 31), exclusion areas shall extend 250 feet around occupied burrows. • If the above requirements cannot be met, passive relocation of onsite owls may be implemented as an alternative, but only during the nonbreeding season and only with prior CDFG approval. Passive relocation shall be accomplished by installing one-way doors on the entrances of burrows located within 160 feet of the project area. The one-way doors shall be left in place for 48 hours to ensure the owls have left the burrow. The burrows shall then be excavated with a qualified biologist present. Construction shall not proceed until the project area is deemed free of owls.	SCE and its contractors to implement measure as defined.	SCE to submit resume of qualified wildlife biologist and survey results to CPUC for review. CPUC mitigation monitor to monitor compliance at least once per week.	Submit documentation to CPUC prior to commencement of construction activities. During all construction activities.
Impact 4.4-6: Construction activities could result in direct and indirect impacts on San Joaquin kit fox and its habitat. *Less than significant with mitigation* (Class II)	**Mitigation Measure 4.4-6:** SCE and/or its contractors shall implement the following San Joaquin kit fox protection measures for construction areas located in grasslands and agricultural lands that provide potential habitat for San Joaquin kit fox. • Preconstruction surveys shall be conducted within 200 feet of work areas to identify potential	SCE and its contractors to implement measure as defined.	SCE to submit resume of qualified wildlife biologist and survey results to CPUC. CPUC mitigation monitor to monitor compliance at least once per week.	Submit documentation to CPUC prior to commencement of construction activities. During all construction activities.

TABLE H-1 (continued)
MITIGATION MONITORING, REPORTING AND COMPLIANCE PROGRAM FOR THE SAN JOAQUIN CROSS VALLEY LOOP TRANSMISSION PROJECT ENVIRONMENTALLY SUPERIOR ALTERNATIVE (ALTERNATIVE 2)

Environmental Impact	Mitigation Measures Proposed in this EIR	Implementing Actions	Monitoring/Reporting Requirements	Timing
Biological Resources (cont.)				
Impact 4.4-6 (cont.)	San Joaquin kit fox dens or other refugia in and surrounding work areas. A qualified biologist shall conduct the survey 14 to 30 days before construction begins. All potential dens shall be monitored for evidence of kit fox use by placing an inert tracking medium at den entrances and monitoring for at least three consecutive nights. If no activity is detected at these sites, they may be closed following guidance established in the 1999 USFWS Standardized Recommendations for Protection of the San Joaquin Kit Fox. • If kit fox occupancy is determined at a given site, closure activities shall immediately be halted and the USFWS contacted. Depending on the den type, reasonable and prudent measures to avoid effects to kit fox could include seasonal limitations on project construction at the site (i.e., restricting the construction period to avoid spring-summer pupping season), and/or establishing a construction exclusion zone around the identified site, or resurveying the den a week later to determine species presence or absence. • To minimize the possibility of inadvertent kit fox mortality, project-related vehicles shall observe a maximum 20 miles per hour speed limit on private roads in kit fox habitat. Nighttime vehicle traffic shall be kept to a minimum on nonmaintained roads. Off-road traffic outside the designated project area shall be prohibited in areas of kit fox habitat. • To prevent accidental entrapment of kit fox or other animals during construction, all excavated holes or trenches greater than two feet deep shall be covered at the end of each work day by suitable materials, or escape routes constructed of earthen materials or wooden planks shall be provided. Before filling, such holes shall be thoroughly inspected for trapped animals. • All food-related trash items (such as wrappers, cans, bottles, and food scraps) shall be disposed of in closed containers and removed daily from the project area.			

TABLE H-1 (continued)
MITIGATION MONITORING, REPORTING AND COMPLIANCE PROGRAM FOR THE SAN JOAQUIN CROSS VALLEY LOOP TRANSMISSION PROJECT ENVIRONMENTALLY SUPERIOR ALTERNATIVE (ALTERNATIVE 2)

Environmental Impact	Mitigation Measures Proposed in this EIR	Implementing Actions	Monitoring/Reporting Requirements	Timing
Biological Resources (cont.)				
Impact 4.4-6 (cont.)	• To prevent harassment and mortality of kit foxes or destruction of their dens, no pets shall be allowed in the project area.			
Impact 4.4-7: Operation of new transmission lines could impact raptors as a result of electrocution or collision. *Less than significant with mitigation* (Class II)	**Mitigation Measure 4.4-7:** SCE shall follow Avian Power Line Interaction Committee guidelines for avian protection on powerlines. SCE shall use current guidelines to reduce bird mortality from interactions with powerlines. The Avian Power Line Interaction Committee (APLIC, 2006) and USFWS recommend the following: • Provide 60-inch minimum horizontal separation between energized conductors or energized conductors and grounded hardware; • Insulate hardware or conductors against simultaneous contact if adequate spacing is not possible; • Use pole designs that minimize impacts to birds, and; • In areas with high avian collision risk, shield wires to minimize the effects from bird collisions consistent with APLIC guidelines.	SCE and its contractors to implement measure as defined.	SCE to submit final transmission line designs demonstrating compliance with guidelines to CPUC.	Submit documentation to CPUC prior to commencement of construction activities.
Impact 4.4-8: Construction activities would impact riparian habitat, including native oak trees. *Less than significant with mitigation* (Class II)	**Mitigation Measure 4.4-8:** SCE shall, through project design, avoid riparian vegetation (especially native oak trees) where feasible. Should the removal of mature native oak trees be deemed unavoidable, SCE shall compensate riparian habitat impacts through habitat restoration on a 3:1 mitigation ratio based on affected acreage and a 9:1 mitigation ratio based on impacted native oak trees.	SCE and its contractors to implement measure as defined.	SCE to submit documentation demonstrating compliance.	Submit documentation to CPUC prior to commencement of construction activities.
Impact 4.4-9: Construction activities could impact jurisdictional waters of the United States and waters of the State, including drainages and seasonal wetlands. *Less than significant with mitigation* (Class II)	**Mitigation Measure 4.4-9a:** SCE and/or its contractors shall perform a wetland delineation and shall incorporate the results into the final design of transmission lines and access roads to ensure a minimum 50 foot construction buffer. The project shall be modified to minimize disturbance of any wetland, whenever feasible. In the event of any project changes that involve ground disturbance outside of the boundary of the existing wetland delineation, a new wetland delineation shall be performed.	SCE and its contractors to implement measure as defined.	SCE to submit wetland delineation and final designs demonstrating wetland avoidance to CPUC.	Submit documentation to CPUC prior to commencement of construction activities.

TABLE H-1 (continued)
MITIGATION MONITORING, REPORTING AND COMPLIANCE PROGRAM FOR THE SAN JOAQUIN CROSS VALLEY LOOP TRANSMISSION PROJECT ENVIRONMENTALLY SUPERIOR ALTERNATIVE (ALTERNATIVE 2)

Environmental Impact	Mitigation Measures Proposed in this EIR	Implementing Actions	Monitoring/Reporting Requirements	Timing
Biological Resources (cont.)				
Impact 4.4-9 (cont.)	**Mitigation Measure 4.4-9b:** Where jurisdictional wetlands and other waters cannot be avoided, to offset temporary and permanent impacts that occur as a result of the project, restoration and compensatory mitigation shall be provided through the following mechanisms: • Purchase or dedication of land to provide wetland preservation, restoration or creation. Temporarily disturbed waters of U.S. and waters of the State shall be restored in place at a 1:1 ratio (i.e., site restoration following construction). For permanent impacts, if on-site restoration is available and feasible, then a mitigation replacement ratio of at least 2:1 shall be used. If a wetland needs to be created, at least a 3:1 ratio shall be implemented to offset losses. Where practical and feasible, onsite mitigation shall be implemented. • A wetland mitigation and monitoring plan shall be developed by a qualified biologist or wetland scientist in coordination with CDFG, USFWS, USACE, and/or RWQCB that details mitigation and monitoring obligations for temporary and permanent impacts to wetlands and other waters as a result of construction activities. The plan shall quantify the total acreage lost, describe mitigation ratios for lost habitat, annual success criteria, mitigation sites, monitoring and reporting requirements, and site specific plans to compensate for wetland losses resulting from the project. The mitigation and monitoring plan shall be submitted to the appropriate regulatory agencies for approval. The plan and documentation of such agency approval shall be submitted to the CPUC prior to construction.	SCE and its contractors to implement measure as defined.	SCE to submit documentation of wetland offsets to CPUC. SCE to submit wetland mitigation and monitoring plan and resume of plan preparer to CPUC and applicable regulatory agencies.	Submit documentation to CPUC prior to commencement of construction activities. Submit plan to CPUC and applicable regulatory agencies prior to commencement of construction activities.
Impact 4.4-10: Construction activities could impact valley oaks or protected landmark trees in the City of Visalia. *Less than significant with mitigation* (Class II)	**Mitigation Measure 4.4-10:** Within the City of Visalia, existing trees in the project area shall be protected during construction by following Best Management Practices to minimize damage to such trees. These would include, but are not limited to, the following measures that shall be implemented by SCE: • Inventory valley oaks and landmark trees to determine their distribution within the project alignment;	SCE and its contractors to implement measure as defined.	SCE to submit plan establishing Best Management Practices for avoiding impacts to landmark trees to CPUC. CPUC mitigation monitor to monitor compliance at least once per week.	Submit documentation to CPUC prior to commencement of construction activities. During construction activities occurring within the City of Visalia.

TABLE H-1 (continued)
MITIGATION MONITORING, REPORTING AND COMPLIANCE PROGRAM FOR THE SAN JOAQUIN CROSS VALLEY LOOP TRANSMISSION PROJECT ENVIRONMENTALLY SUPERIOR ALTERNATIVE (ALTERNATIVE 2)

Environmental Impact	Mitigation Measures Proposed in this EIR	Implementing Actions	Monitoring/Reporting Requirements	Timing
Biological Resources (cont.)				
Impact 4.4-10 (cont.)	• Establish tree protection zones that include most or all of the root zone and are also designed to protect the canopy of each tree to be retained on a site; • Install tree protection fencing as needed to buffer and protect valley oaks or landmark trees from construction activities; • Perform tree pruning and/or surgery as needed to enhance the health and structure of trees, and; • Replace lost valley oaks or landmark trees at a 5:1 ratio within the City of Visalia, or fund the replacement of such trees by the City consistent with the City of Visalia Oak Tree Mitigation Policy (Visalia Municipal Code sections 12.24.037 and 12.24.110); • Mitigate for soil compaction and tree injuries, including dust control.			
Impact 4.4-ALT2-1: Construction activities associated with Alternative 2 could result in impacts to vernal pool fairy shrimp, vernal pool tadpole shrimp, California tiger salamander and/or western spadefoot. *Less than significant with mitigation* (Class II)	**Mitigation Measure 4.4-ALT2-1:** SCE shall assume the presence of vernal pool fairy shrimp, vernal pool tadpole shrimp, western spadefoot and California tiger salamander in all suitable habitat for which SCE chooses not to perform protocol-level surveys. SCE and/or its contractors shall minimize impacts on special status vernal pool wildlife species by avoiding habitat whenever possible, and by avoiding and minimizing direct and indirect impacts on vernal pools. Mitigation Measures 4.4-9a and 4.4-9b shall be applied to meet the specific requirements for the replacement or restoration of impacted seasonal wetland and vernal pool habitat. Additional measures to minimize and avoid habitat for listed vernal pool wildlife species shall be implemented as required by USFWS and include: • Avoidance of potential habitat by narrowing work corridors near vernal pools and seasonal wetland habitat to the greatest extent practicable. • Prior to construction activities, a detailed biological evaluation shall be prepared by SCE that establishes baseline environmental conditions in areas that support vernal pools. Elements to be assessed include, at a	SCE, its contractors, and USFWS-approved construction monitor to implement measure as defined.	SCE to submit biological evaluation, copies of habitat mitigation plan, wetland mitigation and monitoring plan and resume of plan preparer to CPUC and applicable regulatory agencies. USFWS-approved construction monitor to monitor compliance.	Submit plans to CPUC and applicable regulatory agencies prior to commencement of construction activities. During construction within 500 feet of vernal pool habitat

TABLE H-1 (continued)
MITIGATION MONITORING, REPORTING AND COMPLIANCE PROGRAM FOR THE SAN JOAQUIN CROSS VALLEY LOOP TRANSMISSION PROJECT ENVIRONMENTALLY SUPERIOR ALTERNATIVE (ALTERNATIVE 2)

Environmental Impact	Mitigation Measures Proposed in this EIR	Implementing Actions	Monitoring/Reporting Requirements	Timing
Biological Resources (cont.)				
Impact 4.4-ALT2-1 (cont.)	minimum, the distribution and size of pools and swales within 100 feet of project activities, and a description of pools that includes maximum water depth, total dissolved solids, pH, and alkalinity. The biological evaluation shall be used as a basis for site restoration and long-term monitoring. An assessment of listed invertebrate and amphibian populations shall also be provided as a component of the baseline evaluation. • A USFWS-approved construction monitor shall be present during construction within 500 feet of vernal pool habitat. SCE shall develop and implement a mitigation, monitoring, and management plan, with input from regulatory agencies that outlines long-term management strategies and performance standards to be attained to compensate for habitat losses resulting from the project. At a minimum, the plan shall include standards for mitigation site selection and construction specifications for mitigation sites, a description of site conditions including aerial maps, an analysis of local vernal pool habitat, and performance criteria by which site quality can be assessed over time (e.g., size, vegetation species present, date of initial ponding, ponding duration, and wildlife usage). A monitoring program shall be established to track the development of habitat conditions that are conducive to the establishment of vernal pool wildlife species. • SCE shall mitigate for the loss of branchiopod habitat that will be filled or otherwise directly or indirectly impacted by the project by restoring impacted pools or providing compensatory habitat (e.g., through a USFWS-approved mitigation bank). • A USFWS-approved biologist shall conduct a training session for all construction personnel. At a minimum, the training shall include a description of the vernal pool fairy shrimp, vernal pool tadpole shrimp, western spadefoot, and California tiger salamander and their habitat, the importance of these species and their habitat, the general measures that are being implemented to conserve these species as they relate to the project, and the boundaries within which the project construction shall occur.			

TABLE H-1 (continued)
MITIGATION MONITORING, REPORTING AND COMPLIANCE PROGRAM FOR THE SAN JOAQUIN CROSS VALLEY LOOP TRANSMISSION PROJECT ENVIRONMENTALLY SUPERIOR ALTERNATIVE (ALTERNATIVE 2)

Environmental Impact	Mitigation Measures Proposed in this EIR	Implementing Actions	Monitoring/Reporting Requirements	Timing
Biological Resources (cont.)				
Impact 4.1-ALT2-1 (cont.)	• All fueling and maintenance of vehicles and other equipment and staging areas shall occur at least 100 feet from any vernal pool or aquatic habitat.			
Impact 4.4-ALT2-2: Project construction could disturb riparian habitat in the St. Johns River and potentially impact northern claypan vernal pool habitat at select locations between Colvin Mountain and the Big Creek-Springville lines. *Less than significant with mitigation* (Class II)	**Mitigation Measure 4.4-ALT2-2:** Riparian habitat shall be restored in areas where it is disturbed, and monitored to ensure the long-term survival of plantings. Where impacts to riparian habitat cannot be avoided, a qualified ecologist shall prepare a restoration and mitigation plan in coordination with CDFG to mitigate for project impacts to riparian habitat. At a minimum, the plan shall include collection of reproductive structures from affected plants, a full description of microhabitat conditions necessary for each affected species, seed germination requirements, restoration techniques for temporarily disturbed occurrences, assessments of potential transplant and enhancement sites, success and performance criteria, and monitoring programs, as well as measures to ensure long-term sustainability. The mitigation plan shall apply to portions of the project alignment that support restored riparian habitat.	SCE and its contractors to implement measure as defined.	SCE to submit resume of qualified ecologist and restoration and mitigation plan to CPUC for review. CPUC mitigation monitor to monitor compliance at least once per week.	Submit documentation to CPUC prior to commencement of construction activities. During all construction activities.
Cultural Resources				
Impact 4.5-1: Implementation of Alternative 2 could adversely affect elements of the BCHSHD (i.e., Rector Substation and Big Creek 1-Rector and Big Creek 3-Rector 220 kV transmission lines), which has been determined eligible by consensus for the National Register of Historic Places and is therefore also eligible for the California Register of Historic Resources; and the Rector Substation, which is a contributing element to the BCHSHD and is considered eligible for listing on the California Register of Historic Resources. *Significant unmitigable* (Class I)	**APM-CUL-01:** Documentation and Recordation of Affected Components of the Big Creek Hydroelectric System Historic District. SCE shall document the affected components of the BCHSHD to National Park Service Historic American Building Survey/Historic American Engineering Record/Historic American Landscape Survey (HABS/HAER/HALS) Level II or Level III standards prior to their removal.	SCE and its contractors to implement measure as defined.	SCE to submit documentation to the CPUC and the Office of Historic Preservation.	Submit documentation to CPUC and Office of Historic Preservation prior to commencement of construction activities.

TABLE H-1 (continued)
MITIGATION MONITORING, REPORTING AND COMPLIANCE PROGRAM FOR THE SAN JOAQUIN CROSS VALLEY LOOP TRANSMISSION PROJECT ENVIRONMENTALLY SUPERIOR ALTERNATIVE (ALTERNATIVE 2)

Environmental Impact	Mitigation Measures Proposed in this EIR	Implementing Actions	Monitoring/Reporting Requirements	Timing
Cultural Resources (cont.)				
Impact 4.5-5: Implementation of Alternative 2 could adversely affect paleontological resources. *Less than significant with mitigation* (Class II)	**Mitigation Measure 4.5-5:** SCE and/or its contractors shall conduct a paleontological assessment of Alternative 2 area prior to construction of Alternative 2. The assessment shall be completed by a paleontologist meeting the Society for Vertebrate Paleontology's standards for professional vertebrate paleontology. If sensitive paleontological resources are identified within Alternative 2 area, a Paleontological Resources Treatment and Monitoring Plan shall be developed and implemented in consultation with the CPUC.	SCE and its contractors to implement measure as defined.	SCE to submit resume of paleontologist and copy of paleontological assessment to CPUC. SCE to submit Paleontological Resources Treatment and Monitoring Plan to CPUC (if applicable).	Prior to commencement of construction activities.
Impact 4.5-6: Implementation of Alternative 2 could result in the disturbance of human remains. *Less than significant with mitigation* (Class II)	**Mitigation Measure 4.5-6:** Halt Work if Human Skeletal Remains are Identified During Construction. If human skeletal remains are uncovered during project construction, SCE and/or its contractors shall immediately halt all work, contact the Tulare County coroner to evaluate the remains, and follow the procedures and protocols set forth in Section 15064.5 (e)(1) of the CEQA Guidelines. If the County coroner determines that the remains are Native American, SCE shall contact the NAHC, in accordance with Health and Safety Code Section 7050.5, subdivision (c), and Public Resources Code 5097.98 (as amended by AB 2641). Per Public Resources Code 5097.98, SCE shall ensure that the immediate vicinity, according to generally accepted cultural or archaeological standards or practices, where the Native American human remains are located, is not damaged or disturbed by further development activity until the SCE has discussed and conferred, as prescribed in this section (PRC 5097.98), with the most likely descendents regarding their recommendations, if applicable, taking into account the possibility of multiple human remains.	SCE and its contractors to implement measure as defined.	If human remains are discovered, SCE is to notify the CPUC and Tulare County coroner within one hour. City mitigation monitor to monitor compliance at least once per week.	During all phases of construction activities.
Impact 4.5-ALT2-1: Implementation of Alternative 2 could adversely affect known and unknown historic resources along the Alternative 2 alignment. *Less than significant with mitigation* (Class II)	**Mitigation Measure 4.5-ALT2-1a:** SCE and/or its contractors shall draft and complete a Historic Properties Treatment Plan (HPTP) in consultation with the CPUC, and the Office of Historic Preservation, prior to construction of Alternative 2. The HPTP shall document all historic properties within the ROW of Alternative 2 and evaluate previously unevaluated properties for significance. Properties to be evaluated shall include, but are not limited to: the Big Creek Hydroelectric System Historic District; the historic agricultural landscape of the	SCE and its contractors to implement measure as defined.	SCE to submit Historic Properties Treatment Plan to the CPUC and the Office of Historic Preservation.	Submit plan to CPUC and Office of Historic Preservation prior to commencement of construction activities.

TABLE H-1 (continued)
MITIGATION MONITORING, REPORTING AND COMPLIANCE PROGRAM FOR THE SAN JOAQUIN CROSS VALLEY LOOP TRANSMISSION PROJECT ENVIRONMENTALLY SUPERIOR ALTERNATIVE (ALTERNATIVE 2)

Environmental Impact	Mitigation Measures Proposed in this EIR	Implementing Actions	Monitoring/Reporting Requirements	Timing
Cultural Resources (cont.)				
Impact 4.5-ALT2-1 (cont.)	Southern San Joaquin Valley; and other known historic resources that may be impacted by project construction. The HPTP shall also address the treatment of the Historic Landscape, and describe documentation measures to record and preserve the landscape. Measures may include video or photographic recording that can be used as an educational tool for the public. For other properties found to be significant, if those resources cannot be avoided, treatment shall be detailed to lessen any adverse impacts. The HPTP shall include analysis of data in a regional context, curation of artifacts such as historic machinery (except from private land) and data (maps, field notes, archival materials, recordings, reports, photographs, and analysts' data), and dissemination of reports to local and State repositories, libraries, and interested professionals. The HPTP shall specify that historians, historic architects, archaeologists and other discipline specialists conducting the studies meet the Secretary's Standards (per 36 CFR 61).			
	Mitigation Measure 4.5-ALT2-1b: Additional Cultural Resources Survey. SCE and/or its contractors shall retain a qualified archaeologist (defined as an archaeologist meeting the Secretary of the Interior's Standards for professional archaeology) to survey those portions of the final selected project alignment that have not been previously subjected to systematic pedestrian cultural resources survey, including areas within private ownership. Newly discovered cultural resources shall be recorded on the appropriate Department of Parks and Recreation forms. Newly discovered cultural resources that may be adversely affected shall be evaluated for significance prior to construction of Alternative 2; resources found to be significant shall be avoided during construction. If appropriate, prior to construction, a qualified archaeologist shall mark exclusion zones around known archaeological sites that can be avoided to ensure they are not impacted by construction. If avoidance is not feasible, prior to any ground disturbing activity, a site Treatment Plan specifying additional measures such as data recovery shall be prepared and submitted to the CPUC for review prior to construction.	SCE and its contractors to implement measure as defined.	SCE to submit resume of archaeologist, survey results and site Treatment Plan to CPUC. CPUC mitigation monitor to monitor compliance.	Submit documentation to CPUC prior to commencement of construction activities. During all phases of construction activities.

TABLE H-1 (continued)
MITIGATION MONITORING, REPORTING AND COMPLIANCE PROGRAM FOR THE SAN JOAQUIN CROSS VALLEY LOOP TRANSMISSION PROJECT ENVIRONMENTALLY SUPERIOR ALTERNATIVE (ALTERNATIVE 2)

Environmental Impact	Mitigation Measures Proposed in this EIR	Implementing Actions	Monitoring/Reporting Requirements	Timing
Cultural Resources (cont.)				
Impact 4.5-ALT2-2: Implementation of Alternative 2 could adversely affect archaeological resources, including previously undocumented archaeological resources. *Less than significant with mitigation* (Class II)	**Mitigation Measure 4.5-ALT2-2a:** Identify the Locations of Known Archaeological Sites. Prior to the commencement of project construction, SCE and/or its contractors shall re-identify and document the site locations of all previously recorded archaeological sites within the final selected project alignment, including pull and tension sites, access roads, and any other areas to be disturbed. If it is determined that a site would be impacted by project construction, the affected site(s) shall be evaluated by a qualified archaeologist (defined as an archaeologist meeting the Secretary of the Interior's Standards for professional archaeology) for their eligibility for listing in the California Register of Historic Resources or for their qualification as a unique archaeological resource under CEQA. If a resource is determined to be eligible, a site Treatment Plan shall be developed by a qualified archeologist in consultation with the CPUC and the SHPO. If the site evaluation results in an assessment that a resource is not eligible, no further work or protective measures shall be necessary.	SCE and its contractors to implement measure as defined.	SCE to submit resume of archaeologist, findings of site eligibility for listing in the California Register and site Treatment Plan (if required) to CPUC.	Submit documentation to CPUC prior to commencement of construction activities.
	Mitigation Measure 4.5-ALT2-2b: Cease Work if Subsurface Archaeological Resources are Discovered During Ground-Disturbing Activities. If archaeological resources are encountered, SCE and/or its contractors shall cease all activity in the vicinity of the find until the find can be evaluated by a qualified archaeologist (an archaeologist meeting the Secretary of the Interior's Standards for professional archaeology). If the archaeologist determines that the resources may be significant, the archaeologist shall notify the CPUC and shall develop an appropriate site Treatment Plan for the resources. The archaeologist shall consult with Native American monitors or other appropriate Native American representatives in determining appropriate treatment for unearthed cultural resources if the resources are prehistoric or Native American in nature. In considering any suggested mitigation proposed by the archaeologist in order to mitigate impacts to cultural resources, SCE shall determine whether avoidance is necessary and feasible in light of factors such as the nature of the find, project design, costs, and other	SCE and its contractors to implement measure as defined.	SCE to suspend all work and contact CPUC if archaeological resources are discovered. If resource is significant, submit site Treatment Plan and records of consultation with Native American representatives to CPUC. CPUC mitigation monitor to monitor compliance at least once per week.	During all phases of construction activities. Within 5 business days of determining a find significant. During all phases of construction activities.

TABLE H-1 (continued)
MITIGATION MONITORING, REPORTING AND COMPLIANCE PROGRAM FOR THE SAN JOAQUIN CROSS VALLEY LOOP TRANSMISSION PROJECT ENVIRONMENTALLY SUPERIOR ALTERNATIVE (ALTERNATIVE 2)

Environmental Impact	Mitigation Measures Proposed in this EIR	Implementing Actions	Monitoring/Reporting Requirements	Timing
Cultural Resources (cont.)				
Impact 4.5-ALT2-2 (cont.)	considerations. If avoidance is infeasible, other appropriate measures (e.g., data recovery) shall be instituted in accordance with the site Treatment Plan. Work may proceed on other parts of the project site while mitigation for cultural resources is being carried out.			
Geology, Soils, Seismicity, and Mineral Resources				
Impact 4.6-5: Alternative 2 could result in substantial soil erosion or the loss of topsoil. *Less than significant with mitigation* (Class II)	**Mitigation Measure 4.6-5:** Implement Mitigation Measure 4.8-1 and Mitigation Measure 4.2-1a.	See Mitigation Measures 4.8-1 and 4.2-1a.	See Mitigation Measures 4.8-1 and 4.2-1a.	See Mitigation Measures 4.8-1 and 4.2-1a.
Hazards and Hazardous Materials				
Impact 4.7-1: Construction would require the use of certain materials such as fuels, oils, solvents, and other chemical products that, in large quantities, could pose a potential hazard to the public or the environment if improperly used or inadvertently released. *Less than significant with mitigation* (Class II)	**Mitigation Measure 4.7-1a:** SCE and/or its contractors shall implement construction best management practices including but not limited to the following: • Follow manufacturer's recommendations on use, storage, and disposal of chemical products used in construction; • Avoid overtopping construction equipment fuel gas tanks; • Use tarps and adsorbent pads under vehicles when refueling to contain and capture any spilled fuel; • During routine maintenance of construction equipment, properly contain and remove grease and oils; and • Properly dispose of discarded containers of fuels and other chemicals.	SCE and its contractors to implement measure as defined.	CPUC mitigation monitor to monitor compliance at least once per week.	During all phases of construction.
	Mitigation Measure 4.7-1b: SCE shall prepare a Hazardous Substance Control and Emergency Response Plan (Plan) and implement it during construction to ensure compliance with all applicable federal, State, and local laws and guidelines regarding the handling of hazardous materials. The Plan shall prescribe hazardous material handling procedures to reduce the potential for a spill during construction, or exposure of the workers or	SCE and its contractors to implement measure as defined.	SCE to submit Hazardous Substance Control and Emergency Response Plan to CPUC for review and approval. CPUC mitigation monitor to monitor compliance at least once per week.	Submit plan to CPUC prior to commencement of construction activities. During all phases of construction.

TABLE H-1 (continued)
MITIGATION MONITORING, REPORTING AND COMPLIANCE PROGRAM FOR THE SAN JOAQUIN CROSS VALLEY LOOP TRANSMISSION PROJECT ENVIRONMENTALLY SUPERIOR ALTERNATIVE (ALTERNATIVE 2)

Environmental Impact	Mitigation Measures Proposed in this EIR	Implementing Actions	Monitoring/Reporting Requirements	Timing
Hazards and Hazardous Materials (cont.)				
Impact 4.7-1 (cont.)	public to hazardous materials. The Plan shall also include a discussion of appropriate response actions in the event that hazardous materials are released or encountered during excavation activities. The Plan shall be submitted to the CPUC for review and approval prior to the commencement of construction activities.			
	Mitigation Measure 4.7-1c: SCE shall prepare and implement a Health and Safety Plan to ensure the health and safety of construction workers and the public during construction. The plan shall include information on the appropriate personal protective equipment to be used during construction.	SCE and its contractors to implement measure as defined.	SCE to submit Health and Safety Plan to CPUC for review and approval. CPUC mitigation monitor to monitor compliance at least once per week.	Submit plan to CPUC prior to commencement of construction activities. During all phases of construction.
	Mitigation Measure 4.7-1d: SCE shall ensure that a Workers Environmental Awareness Program is established and implemented to communicate environmental concerns and appropriate work practices to all construction field personnel. The training program shall emphasize site-specific physical conditions to improve hazard prevention, and shall include a review of the Health and Safety Plan and the Hazardous Substance Control and Emergency Response Plan. The CPUC mitigation monitor shall attend the first program. SCE shall submit documentation to the CPUC prior to the commencement of construction activities that each worker on the project has undergone this training program.	SCE and its contractors to implement measure as defined.	CPUC mitigation monitor to attend the first program. SCE to submit copies of sign in sheets from training sessions.	Training to be completed prior to commencement of construction activities. Submit sign-in sheets to CPUC prior to commencement of construction activities.
	Mitigation Measure 4.7-1e: SCE shall ensure that oil-absorbent material, tarps, and storage drums shall be used to contain and control any minor releases. Emergency spill supplies and equipment shall be kept at the project staging area and adjacent to all areas of work, and shall be clearly marked. Detailed information for responding to accidental spills and for handling any resulting hazardous materials shall be provided in the project's Hazardous Substance Control and Emergency Response Plan (see Mitigation Measure 4.7-1b), which shall be implemented during construction.	SCE and its contractors to implement measure as defined.	CPUC mitigation monitor to monitor compliance at least once per week.	During all phases of construction.

TABLE H-1 (continued)
MITIGATION MONITORING, REPORTING AND COMPLIANCE PROGRAM FOR THE SAN JOAQUIN CROSS VALLEY LOOP TRANSMISSION PROJECT ENVIRONMENTALLY SUPERIOR ALTERNATIVE (ALTERNATIVE 2)

Environmental Impact	Mitigation Measures Proposed in this EIR	Implementing Actions	Monitoring/Reporting Requirements	Timing
Hazards and Hazardous Materials (cont.)				
Impact 4.7-2: Blasting activities could pose a hazard to the public. *Less than significant with mitigation* (Class II)	**Mitigation Measure 4.7-2:** A Blasting Safety Plan for construction shall be submitted to and approved by the CPUC and Tulare County Fire Department prior to construction that includes at a minimum, the following: • Description of means for transportation and on-site storage and security of explosives in accordance with local, State and federal regulations. • Minimum acceptable weather conditions for blasting and safety provisions for potential stray current (if electric detonation). • Traffic control standards and traffic safety measures (if applicable). • Requirement for provision and use of personal protective equipment. • Minimum standoff distances and description of blast impact zones and procedures for clearing and controlling access to blast danger. • Procedures for handling, setting, wiring, and firing explosives. Also, procedures for handling misfires per federal code. • Type and quantity of explosives and description of detonation device. Sequence and schedule of blasting rounds, including general method of excavation, lift heights, etc. • Methods of matting or covering of blast area to prevent flyrock and excessive air blast pressure. • Dust control measures in compliance with applicable air pollution control regulations (to interface with general construction dust control plan). • Emergency Action Plan to provide emergency telephone numbers and directions to medical facilities. Procedures for action in the event of injury. • Material Safety Data Sheets for each explosive or other hazardous materials to be used.	SCE and its contractors to implement measure as defined.	SCE to submit Blasting Safety Plan to CPUC and Tulare County Fire Department for review and approval. CPUC mitigation monitor to monitor compliance at least once per week.	Submit final plan to CPUC and Tulare County Fire Department prior to commencement of construction activities. During all phases of construction.

TABLE H-1 (continued)
MITIGATION MONITORING, REPORTING AND COMPLIANCE PROGRAM FOR THE SAN JOAQUIN CROSS VALLEY LOOP TRANSMISSION PROJECT ENVIRONMENTALLY SUPERIOR ALTERNATIVE (ALTERNATIVE 2)

Environmental Impact	Mitigation Measures Proposed in this EIR	Implementing Actions	Monitoring/Reporting Requirements	Timing
Hazards and Hazardous Materials (cont.)				
Impact 4.7-2 (cont.)	• Evidence of licensing, experience, and qualifications of blasters. • Description of insurance for the blasting work.			
Impact 4.7-3: Construction activities could release previously unidentified hazardous materials into the environment. *Less than significant with mitigation* (Class II)	**Mitigation Measure 4.7-3a:** SCE's Hazardous Substance Control and Emergency Response Plan (as required under Mitigation Measure 4.7-1b) shall include provisions that would be implemented if any subsurface hazardous materials are encountered during construction. Provisions outlined in the plan shall include immediately stopping work in the contaminated area and contacting appropriate resource agencies, including the CPUC designated monitor, upon discovery of subsurface hazardous materials. The plan shall include the phone numbers of County and State agencies and primary, secondary, and final cleanup procedures. The Hazardous Substance Control and Emergency Response Plan shall be submitted to the CPUC for review and approval prior to the commencement of construction activities.	SCE and its contractors to implement measure as defined.	SCE to submit plan to CPUC for review and approval. CPUC mitigation monitor to monitor compliance at least once per week.	Submit plan to CPUC prior to commencement of construction activities. During all phases of construction.
	Mitigation Measure 4.7-3b. SCE shall develop and implement a Soil Sampling and Analysis Plan to determine the presence and extent of any residual herbicides, pesticides, and fumigants on currently or historically-farmed land in agricultural areas that would be disturbed during construction of Alternative 2. The Plan shall be prepared in consultation with the County Agricultural Commission, and the work shall be conducted by an appropriate California-licensed professional and samples sent to a California Certified laboratory. At a minimum, the Plan shall document the areas proposed for sampling, the procedures for sample collection, the laboratory analytical methods to be used, and the pertinent regulatory threshold levels for determining proper excavation, handling, and, if necessary, treatment or disposal of any contaminated soils. The Plan shall be submitted to the CPUC for review and approval at least 60 days before construction. Results of the laboratory testing and recommended resolutions for excavation, handling, dust control, and treatment/disposal of material found to exceed regulatory requirements shall be submitted to the CPUC at least one week prior to construction activities in the area to be disturbed.	SCE and its contractors to implement measure as defined.	SCE to submit Soil Sampling and Analysis Plan to CPUC for review and approval. SCE to submit results of soil sampling and recommended resolutions to CPUC. CPUC mitigation monitor to monitor compliance.	Submit plan to CPUC for review at least 60 days prior to commencement of construction activities. Submit results of soil sampling and recommended resolutions to CPUC for review prior to commencement of construction activities. During excavation and treatment/disposal of contaminated soil/material.

TABLE H-1 (continued)
MITIGATION MONITORING, REPORTING AND COMPLIANCE PROGRAM FOR THE SAN JOAQUIN CROSS VALLEY LOOP TRANSMISSION PROJECT ENVIRONMENTALLY SUPERIOR ALTERNATIVE (ALTERNATIVE 2)

Environmental Impact	Mitigation Measures Proposed in this EIR	Implementing Actions	Monitoring/Reporting Requirements	Timing
Hazards and Hazardous Materials (cont.)				
Impact 4.7-5: Construction activities at Rector Substation could release residual contamination associated with the closed Rector Substation spill site into the environment. *Less than significant with mitigation* (Class II)	**Mitigation Measure 4.7-5:** Implement Mitigation Measure 4.7-3a.	See Mitigation Measure 4.7-3a.	See Mitigation Measure 4.7-3a.	See Mitigation Measure 4.7-3a.
Impact 4.7-6: Alternative 2 could create a safety hazard to aerial spray applicators. *Less than significant with mitigation* (Class II)	**Mitigation Measure 4.7-6:** SCE shall contact landowners to determine which aerial applicators and helicopter pilots that offer frost protection cover agricultural parcels within one mile of the approved transmission line ROW. SCE shall provide written notification to all aerial applicators and helicopter pilots that offer frost protection stating when the new transmission line and towers would be erected. SCE shall also provide all aerial applicators and helicopter pilots that offer frost protection that operate in the area recent aerial photos or topographic maps clearly showing the location of the new lines and towers, as well as all existing SCE lines and towers within 5 miles on either side of the approved corridor. The photos or maps shall also indicate the heights of the towers and conductors. SCE shall provide documentation of compliance to the CPUC.	SCE and its contractors to implement measure as defined.	SCE to submit documentation to CPUC demonstrating that all aerial applicators and helicopter pilots that offer frost protection have been notified.	Prior to commencement of construction activities.
Impact 4.7-7: Construction of Alternative 2 could interfere with an emergency response or evacuation plan. *Less than significant with mitigation* (Class II)	**Mitigation Measure 4.7-7:** Implement Mitigation Measures 4.14-1b and 4.12-2.	See Mitigation Measures 4.14b and 4.12-2.	See Mitigation Measures 4.14b and 4.12-2.	See Mitigation Measures 4.14b and 4.12-2.
Impact 4.7-8: Construction activities could ignite dry vegetation and start a fire. *Less than significant with mitigation* (Class II)	**Mitigation Measure 4.7-8:** SCE and/or its contractors shall have water tanks and/or water trucks sited/available in the project area for fire protection. All construction and maintenance vehicles shall have fire suppression equipment. Construction personnel shall be required to park vehicles away from dry vegetation. Prior to construction, SCE shall contact and coordinate with the California Department of Forestry (CalFire) and	SCE and its contractors to implement measure as defined.	SCE to submit verification of its consultation with CalFire and local fire departments to CPUC. CPUC mitigation monitor to monitor compliance at least once per week.	Submit verification to CPUC prior to commencement of construction activities. During all phases of construction.

TABLE H-1 (continued)
MITIGATION MONITORING, REPORTING AND COMPLIANCE PROGRAM FOR THE SAN JOAQUIN CROSS VALLEY LOOP TRANSMISSION PROJECT ENVIRONMENTALLY SUPERIOR ALTERNATIVE (ALTERNATIVE 2)

Environmental Impact	Mitigation Measures Proposed in this EIR	Implementing Actions	Monitoring/Reporting Requirements	Timing
Hazards and Hazardous Materials (cont.)				
Impact 4.7-8 (cont.)	applicable local fire departments (i.e., Tulare County, City of Visalia, and City of Farmersville) to determine the appropriate amounts of fire equipment to be carried on the vehicles and appropriate locations for the water tanks if water trucks are not used. SCE shall submit verification of its consultation with CalFire and the local fire departments to the CPUC.			
Impact 4.7-11: Induced currents associated with operation of Alternative 2 could generate electrical shocks. *Less than significant with mitigation* (Class II)	**Mitigation Measure 4.7-11a:** As part of the siting and construction process, SCE shall identify objects, such as fences, metal buildings, and pipelines, that are within and near the ROW that have the potential for induced voltages and shall implement electrical grounding of metallic objects in accordance with SCE's standards. The identification of objects that have the potential for induced voltages shall document the threshold electric field strength and metallic object size at which grounding becomes necessary.	SCE and its contractors to implement measure as defined.	SCE to submit documentation to CPUC identifying objects near ROW that require grounding. CPUC mitigation monitor to inspect compliance.	Submit documentation to CPUC prior to commencement of construction activities. During electrical grounding of metallic objects identified near the proposed ROW.
	Mitigation Measure 4.7-11b: Prior to construction, SCE shall coordinate with affected property owners to conduct an inventory of the groundwater wells (including wagon-wheel type wells) that are within the proposed ROW. To the extent feasible, SCE shall adjust the proposed ROW such that the centerline of the ROW shall be no closer than 50 linear feet from any existing well. Where adjusting the ROW is not feasible (either technically or economically), SCE shall proceed as follows: ***Wagon-Wheel Wells.*** It would not be feasible to, and Cal OSHA regulations would not permit one to, install or relocate a wagon-wheel type well. For this reason, SCE shall adjust the spacing and/or height of adjacent tower or pole structures to provide sufficient vertical clearance such that well maintenance activities may be safely conducted on any wagon-wheel well within the ROW. Safe working clearances shall be determined as identified in Cal OSHA Title 8 of the California Code Section 2946, considering the maximum line sag at the well location(s) as well as the minimum height of equipment (e.g., boom trucks) that would be required to perform well maintenance activities.	SCE and its contractors to implement measure as defined.	SCE to submit documentation to CPUC demonstrating coordination efforts between affected property owners. SCE to submit a report prepared by a California-registered hydrogeologist to CPUC summarizing all water quantity and quality testing. The report shall be made publicly available. SCE to submit documentation to CPUC demonstrating that all affected wells were successfully relocated.	Submit documentation prior to commencement of construction activities. Submit report prior to well relocation. Submit documentation prior to electrifying new transmission line.

TABLE H-1 (continued)
MITIGATION MONITORING, REPORTING AND COMPLIANCE PROGRAM FOR THE SAN JOAQUIN CROSS VALLEY LOOP TRANSMISSION PROJECT
ENVIRONMENTALLY SUPERIOR ALTERNATIVE (ALTERNATIVE 2)

Environmental Impact	Mitigation Measures Proposed in this EIR	Implementing Actions	Monitoring/Reporting Requirements	Timing
Hazards and Hazardous Materials (cont.)				
Impact 4.7-11 (cont.)	***Other Groundwater Wells.*** Using the working clearances identified in Cal OSHA Title 8 of the California Code Section 2946, and considering the minimum height of equipment (e.g., boom trucks) that would be required to perform maintenance activities as well as the maximum line sag at the well locations, SCE shall identify wells that would not have the required minimum vertical clearance to safely perform any necessary well maintenance and that could not be provided with adequate vertical clearance by adjusting the spacing and/or height of adjacent tower or pole structures. For those wells where adequate vertical clearance is not feasible (either technically or economically), SCE shall engage a well driller licensed in the State of California (C-57 Well Driller's License) to relocate those identified wells to another location. Well relocation shall include all drilling and well development activities, including relocating the associated pumping equipment and pipeline to the new location. Prior to well relocation, it shall be demonstrated that the new location is capable of producing water of equal quantity and quality. For the existing well a steady-state pump test shall be conducted, once in February or March and once in early October (prior to well relocation), to determine the existing average yield of the well. Also, water quality testing of the existing well shall be performed after each of the pump-tests. Measured water quality parameters shall include pH, total suspended solids (TSS), total dissolved solids (TDS), and nitrates. Equivalent water quantity and quality testing (i.e., same tests, performed once in February or March and once in early October) shall be performed, using a properly installed, temporary monitoring well, at the new prospective well location. The average yield and water quality at the new prospective well location shall be at least equal to (if not better than) the existing well location; such a comparison shall be made based upon the testing specified in this mitigation measure. If the yield and quality at the new prospective well location are demonstrated to be at least equivalent to the existing well location, then a permanent well shall be installed at the new location; otherwise, a new prospective well location			

TABLE H-1 (continued)
MITIGATION MONITORING, REPORTING AND COMPLIANCE PROGRAM FOR THE SAN JOAQUIN CROSS VALLEY LOOP TRANSMISSION PROJECT ENVIRONMENTALLY SUPERIOR ALTERNATIVE (ALTERNATIVE 2)

Environmental Impact	Mitigation Measures Proposed in this EIR	Implementing Actions	Monitoring/Reporting Requirements	Timing
Hazards and Hazardous Materials (cont.)				
Impact 4.7-11 (cont.)	shall be identified and the same testing procedures shall be repeated until an adequate location is identified. All testing shall be conducted or overseen by a California-registered hydrogeologist. A report summarizing all water quantity and quality testing shall be submitted by a California-registered hydrogeologist to the California Public Utilities Commission and otherwise be made publicly available. The report shall include a detailed description of testing approach, methodology, duration, and results. Abandonment of existing wells shall be conducted in accordance with all applicable well standards (DWR, 1991). All wells shall be relocated prior to electrifying the transmission line.			
Hydrology and Water Quality				
Impact 4.8-1: Construction and maintenance of Alternative 2 could result in increased erosion and sedimentation and/or pollutant (e.g., fuels and lubricants) loading to surface waterways, which could increase turbidity, suspended solids, settleable solids, or otherwise decrease water quality in surface waterways. *Less than significant with mitigation* (Class II)	**Mitigation Measure 4.8-1:** For all segments of new access roads that would be within 300 feet of an existing surface water channel (including irrigation ditches where no berm or levee is currently in place) and traverse a ground slope greater than two percent, the following protective measures shall be installed: • Permanent access roads shall be in-sloped with a rock-lined ditch on the inboard side; • Water bars, or a similar drainage feature, shall be installed at 150 foot intervals (so as to reduce the effective, connected length of the access road to 150 feet).	SCE and its contractors to implement measure as defined.	CPUC mitigation monitor to inspect compliance.	During construction of new permanent access roads.
Impact 4.8-2: Dewatering during construction activities could release previously contaminated groundwater to surface water channels and/or increase sediment loading to surface water channels through overland discharge and subsequent erosion, both processes could decrease water quality in surface waterways. *Less than significant with mitigation* (Class II)	**Mitigation Measure 4.8-2:** If degraded soil or groundwater is encountered during excavation (e.g., there is an obvious sheen, odor, or unnatural color to the soil or groundwater), SCE and/or its contractor will stop work and call SCE's Regional Spill Response Coordinator to the site to make an immediate assessment. The property owner would be notified as well as the Tulare County Health Department, and the Tulare County Health Department would coordinate oversight of the cleanup.	SCE and its contractors to implement measure as defined.	CPUC mitigation monitor to monitor compliance at least once per week.	During all phases of construction that involve excavation.

TABLE H-1 (continued)
MITIGATION MONITORING, REPORTING AND COMPLIANCE PROGRAM FOR THE SAN JOAQUIN CROSS VALLEY LOOP TRANSMISSION PROJECT ENVIRONMENTALLY SUPERIOR ALTERNATIVE (ALTERNATIVE 2)

Environmental Impact	Mitigation Measures Proposed in this EIR	Implementing Actions	Monitoring/Reporting Requirements	Timing
Hydrology and Water Quality (cont.)				
Impact 4.8-3: Construction activities could impact local drainage patterns, or the course of a given stream, resulting in substantial on- or off-site erosion or sedimentation. *Less than significant with mitigation* (Class II)	**Mitigation Measure 4.8-3:** Implement Mitigation Measure 4.8-1, described above.	See Mitigation Measure 4.8-1.	See Mitigation Measure 4.8-1.	See Mitigation Measure 4.8-1.
Land Use, Planning, and Policies				
No mitigation required.				
Noise				
Impact 4.10-1: Blasting activities could expose people and/or structures to substantial vibration levels. *Less than significant with mitigation* (Class II)	**Mitigation Measure 4.10-1:** If it is determined that blasting would be required, SCE and/or its contractors shall develop and implement a Blasting Plan for construction activities. The plan shall be submitted for review and approval by the CPUC. At a minimum, the plan shall include the following measures: • Evidence of licensing, experience, and qualifications of blasters. • A Blast Survey Workplan shall be prepared by the blaster. The Plan shall establish a vibration and settlement PPV threshold criteria limits of 0.5 inches per second (in/s) in order to protect structures from blasting activities, and shall identify specific monitoring points. At a minimum, a pre–blast survey shall be conducted of any potentially affected structures and underground utilities within 500 feet of a blast area, as well as the nearest commercial or residential structure, prior to blasting. • The survey shall include visual inspection of the structures, documentation of structures by means of photographs, video, and a level survey of the ground floor of structures or the crown of major and critical utility lines, and these shall be submitted to the City. This documentation shall be reviewed with the individual owners prior to any blasting operations. The	SCE and its contractors to implement measure as defined.	SCE to submit Blasting Plan to CPUC for review and approval. CPUC mitigation monitor to monitor compliance. SCE to submit reports documenting damage, excessive vibrations, etc. to the CPUC and impacted property owners.	Submit plan to CPUC prior to commencement of construction activities. During all construction activities that include blasting. Within 24 hours of any blasting activity associated with construction of the project.

TABLE H-1 (continued)
MITIGATION MONITORING, REPORTING AND COMPLIANCE PROGRAM FOR THE SAN JOAQUIN CROSS VALLEY LOOP TRANSMISSION PROJECT ENVIRONMENTALLY SUPERIOR ALTERNATIVE (ALTERNATIVE 2)

Environmental Impact	Mitigation Measures Proposed in this EIR	Implementing Actions	Monitoring/Reporting Requirements	Timing
Noise (cont.)				
Impact 4.10-1 (cont.)	CPUC and impacted property owners shall be notified at least 48 hours prior to the visual inspections. • Scaled drawings of blast locations, and neighboring buildings, streets, or other locations that could be inhabited. • Blasting notification procedures, lead times, and list of those notified. Public notification to potentially affected vibration receptors describing the expected extent and duration of the blasting. • Description of blast vibration monitoring program. • If the vibration and settlement criteria of 0.5 in/s PPV is exceeded at any time or if damage is observed at any of the structures or utilities, then blasting shall immediately cease and the CPUC immediately notified. The stability of any structures, creek canals, etc. shall be monitored and any evidence of instability due to blasting operations shall result in immediate termination of blasting. The blaster shall modify the blasting procedures or use alternative means of excavating in order to reduce the vibrations to below the threshold values, prevent further settlement, slope instability, and/or to prevent further damage. • Post–construction monitoring of structures shall be performed to identify (and repair if necessary) all damage, if any, from blasting vibrations. Any damage shall be documented by photograph, video, etc. This documentation shall be reviewed with the individual property owners. • Reports of the results of the blast monitoring shall be provided to the CPUC, the local fire department, and owners of any buried utilities on or adjacent to the site within 24 hours following blasting. Reports documenting damage, excessive vibrations, etc. shall be provided to the CPUC and impacted property owners.			

TABLE H-1 (continued)
MITIGATION MONITORING, REPORTING AND COMPLIANCE PROGRAM FOR THE SAN JOAQUIN CROSS VALLEY LOOP TRANSMISSION PROJECT ENVIRONMENTALLY SUPERIOR ALTERNATIVE (ALTERNATIVE 2)

Environmental Impact	Mitigation Measures Proposed in this EIR	Implementing Actions	Monitoring/Reporting Requirements	Timing
Noise (cont.)				
Impact 4.10-4: Construction equipment would generate noise levels that would adversely affect nearby sensitive receptors. *Less than significant with mitigation* (Class II)	**Mitigation Measure 4.10-4a:** SCE and/or its contractors shall employ the following noise reduction and suppression techniques during project construction to minimize the impact of temporary construction-related noise on nearby sensitive receptors: • All construction equipment mufflers comply with manufacturers' requirements. If impact equipment such as jack hammers, pavement breakers, and rock drills are used during construction, hydraulically or electric-powered equipment shall be used whenever feasible to reduce noise associated with compressed-air exhaust from pneumatically powered tools. However, where pneumatically powered tool use is unavoidable, the construction contractor shall place exhaust mufflers on the compressed-air exhaust and external jackets on the tools themselves where feasible. • Nearby residents shall be notified of the construction schedule and how many days they may be affected by construction noise prior to commencement of construction activities. Notification during conductor stringing activities that include helicopter usage shall include a schedule of predicted hovering times and locations as well as helicopter flight paths. Notices sent to residents shall include a project hotline where residents would be able to call and issue complaints. All calls shall be returned by SCE and/or its contractor within 24 hours to answer noise questions and handle complaints. Documentation of the complaint and resolution shall be submitted to the CPUC weekly. • Idling of engines shall be minimized; engines shall be shut off when not in use except in cases where idling is required to ensure safe operation of equipment or when idling is necessary to accomplish work for which the piece of equipment was designed (such as operating a crane). • Compressors and other small stationary equipment shall be shielded with portable barriers when operated within 100 feet of residences.	SCE and its contractors to implement measure as defined.	CPUC mitigation monitor to monitor compliance at least once per week and inspect equipment periodically. SCE to submit documentation of noise complaints and resolutions to CPUC on a weekly basis.	During all phases of construction. During all phases of construction.

TABLE H-1 (continued)
MITIGATION MONITORING, REPORTING AND COMPLIANCE PROGRAM FOR THE SAN JOAQUIN CROSS VALLEY LOOP TRANSMISSION PROJECT ENVIRONMENTALLY SUPERIOR ALTERNATIVE (ALTERNATIVE 2)

Environmental Impact	Mitigation Measures Proposed in this EIR	Implementing Actions	Monitoring/Reporting Requirements	Timing
Noise (cont.)				
Impact 4.10-4 (cont.)	• Equipment staging and parking areas shall be located as far as feasible from residential schools and buildings. • Haul truck operations and helicopter operations shall be prohibited during the evening and nighttime hours between 8:00 p.m. and 6:00 a.m.			
	Mitigation Measure 4.10-4b: In the event that nighttime (i.e., between 8:00 p.m. and 6:00 a.m.) construction activity is determined to be necessary, a nighttime noise reduction plan shall be developed by SCE and submitted to the CPUC for review and approval. The noise reduction plan shall include a set of site-specific noise attenuation measures that apply state of the art noise reduction technology to ensure that nighttime construction noise and levels and associated nuisance are reduced to the most extent feasible. The attenuation measures may include, but not be limited to, the control strategies and methods for implementation that are listed below. If any of the following strategies are determined by SCE to not be feasible, an explanation as to why the specific strategy is not feasible shall be included in the nighttime noise reduction plan. • Plan construction activities to minimize the amount of nighttime construction. • Offer temporary relocation of residents within 200 feet of nighttime construction areas. • Temporary noise barriers, such as shields and blankets, shall be installed immediately adjacent to all nighttime stationary noise sources (e.g., drilling rigs, generators, pumps, etc.). • Install temporary noise walls that blocks the line of sight between nighttime activities and the closest residences. • The notification requirements identified in Mitigation Measure 4.10-4a shall be extended to include residences within 1,000 feet of pending nighttime construction activities.	SCE and its contractors to implement measure as defined.	SCE to submit nighttime noise reduction plan to CPUC for review and approval. CPUC mitigation monitor to monitor compliance.	Submit plan to CPUC prior to commencing any nighttime construction activities. During all phases of construction that include nighttime construction activities.

TABLE H-1 (continued)
MITIGATION MONITORING, REPORTING AND COMPLIANCE PROGRAM FOR THE SAN JOAQUIN CROSS VALLEY LOOP TRANSMISSION PROJECT ENVIRONMENTALLY SUPERIOR ALTERNATIVE (ALTERNATIVE 2)

Environmental Impact	Mitigation Measures Proposed in this EIR	Implementing Actions	Monitoring/Reporting Requirements	Timing
Noise (cont.)				
Impact 4.10-5: Blasting activities could expose people to substantial noise levels. *Less than significant with mitigation* (Class II)	**Mitigation Measure 4.10-5:** SCE and/or its contractors shall, at a minimum, include the following measures within the Blasting Plan described under Mitigation Measure 4.10-1 (above). • Methods of matting or covering of blast area to prevent excessive air blast pressure. • Description of air blast monitoring program.	SCE and its contractors to implement measure as defined.	See Mitigation Measure 4.10-1.	See Mitigation Measure 4.10-1.
Population and Housing				
No mitigation required.				
Public Services				
Impact 4.12-1: Project construction activities could temporarily increase the demand for fire protection services. *Less than significant with mitigation* (Class II)	**Mitigation Measure 4.12-1a:** SCE shall implement Mitigation Measure 4.7-1c (see Section 4.7, *Hazards and Hazardous Materials*) which requires preparation of a Health and Safety Plan. In addition, this Plan shall address emergency medical services in the case of an emergency. The Plan shall list procedures and specific emergency response and evacuation measures that would be required to be followed during emergency situations. SCE shall submit the Plan to the CPUC for review prior to construction of Alternative 2. Additionally, the Plan shall be distributed to all construction crew members involved in the project prior to construction and operation of the project.	SCE and its contractors to implement measure as defined.	See Mitigation Measure 4.7-1c.	See Mitigation Measure 4.7-1c.
	Mitigation Measure 4.12-1b: Implement Mitigation Measure 4.7-8.	See Mitigation Measure 4.7-8.	See Mitigation Measure 4.7-8.	See Mitigation Measure 4.7-8.
Impact 4.12-2: Project construction activities in proximity to public roadways could potentially affect vehicle access and fire department response times. *Less than significant with mitigation* (Class II)	**Mitigation Measure 4.12-2:** SCE shall coordinate with the Tulare County and the cities of Visalia and Farmersville emergency service providers prior to construction to ensure that construction activities and associated lane closures would not significantly affect emergency response vehicles. SCE shall submit verification of its consultation with emergency service providers to the CPUC.	SCE and its contractors to implement measure as defined.	SCE to submit verification of its consultation with emergency service providers to the CPUC.	Prior to commencement of construction activities.

TABLE H-1 (continued)
MITIGATION MONITORING, REPORTING AND COMPLIANCE PROGRAM FOR THE SAN JOAQUIN CROSS VALLEY LOOP TRANSMISSION PROJECT ENVIRONMENTALLY SUPERIOR ALTERNATIVE (ALTERNATIVE 2)

Environmental Impact	Mitigation Measures Proposed in this EIR	Implementing Actions	Monitoring/Reporting Requirements	Timing
Public Services (cont.)				
Impact 4.12-3: Project construction activities could temporarily increase the demand for police services. *Less than significant with mitigation* (Class II)	**Mitigation Measure 4.12-3a:** SCE shall implement standard precautionary measures, such as securing equipment when left unattended, to minimize theft and vandalism.	SCE and its contractors to implement measure as defined.	CPUC mitigation monitor to monitor compliance at least once per week.	During all phases of construction.
	Mitigation Measure 4.12-3b: SCE shall provide traffic control, if necessary, in coordination with the appropriate police agency. For the crossing of any private or public roadways, safety measures such as barriers, flagmen, or other traffic control shall be used for public protection during wire installation.	SCE and its contractors to implement measure as defined.	CPUC mitigation monitor to monitor compliance.	During all phases of construction involving wire installation over road crossings.
	Mitigation Measure 4.12-3c: SCE shall implement public safety measures, including the covering and securing of all open holes once activity at that location is stopped (after hours), and the placement of safety structures adjacent to roadways during overhead wire installation activity to protect vehicles and pedestrians.	SCE and its contractors to implement measure as defined.	CPUC mitigation monitor to monitor compliance at least once per week.	During all phases of construction.
Recreation				
No mitigation required				
Transportation and Traffic				
Impact 4.14-1: Construction activities could adversely affect traffic and transportation conditions in the project area. *Less than significant with mitigation* (Class II)	**Mitigation Measure 4.14-1a:** SCE shall also coordinate short-term construction activities at private road crossings with the applicable private property owners. Copies of all encroachment permits and evidence of private property coordination shall be provided to the CPUC prior to the commencement of construction activities.	SCE and its contractors to implement measure as defined.	SCE to submit copies of encroachment permits and evidence of coordination with private property owners.	Prior to commencement of construction activities.
	Mitigation Measure 4.14-1b: SCE shall prepare and implement a Traffic Management Plan subject to approval of Caltrans and/or the applicable local government(s). The approved Traffic Management Plan and documentation of agency approvals, including Caltrans and local encroachment permits, shall be submitted to the CPUC prior to the commencement of construction activities. At a minimum, the plan shall: • Include a discussion of work hours, haul routes, work area delineation, traffic control and flagging;	SCE and its contractors to implement measure as defined.	SCE to submit Traffic Management Plan and documentation showing agency approval to CPUC. CPUC mitigation monitor to monitor compliance.	Prior to commencement of construction activities. During all phases of construction.

TABLE H-1 (continued)
MITIGATION MONITORING, REPORTING AND COMPLIANCE PROGRAM FOR THE SAN JOAQUIN CROSS VALLEY LOOP TRANSMISSION PROJECT ENVIRONMENTALLY SUPERIOR ALTERNATIVE (ALTERNATIVE 2)

Environmental Impact	Mitigation Measures Proposed in this EIR	Implementing Actions	Monitoring/Reporting Requirements	Timing
Transportation and Traffic (cont.)				
Impact 4.14-1 (cont.)	• Identify all access and parking restriction and signage requirements; • Require workers to park personal vehicles at the approved staging area and take only necessary project vehicles to the work sites.			
	Mitigation Measure 4.14-1c: SCE shall coordinate with Caltrans local government(s), and/or and any other appropriate entity, regarding measures to minimize the cumulative effect of simultaneous construction activities in overlapping areas.	SCE and its contractors to implement measure as defined.	SCE to submit documentation demonstrating agency coordination to CPUC.	Prior to commencement of construction activities.
Impact 4.14-2: Project construction activities could increase potential traffic safety hazards for vehicles, bicyclists and pedestrians on public roadways. *Less than significant with mitigation* (Class II)	**Mitigation Measure 4.14-2:** Implement Mitigation Measure 4.14-1b.	See Mitigation Measure 4.14-1b.	See Mitigation Measure 4.14-1b.	See Mitigation Measure 4.14-1b.
Impact 4.14-3: Construction activities could result in delays for emergency vehicles on project area roadways. *Less than significant with mitigation (Class II)*	**Mitigation Measure 4.14-3:** Implement Mitigation Measures 4.14-1b and 4.12-2.	See Mitigation Measure 4.14-1b and 4.12-2.	See Mitigation Measure 4.14-1b and 4.12-2.	See Mitigation Measure 4.14-1b and 4.12-2.

APPENDIX I

Parcel Land Use Analysis

THIS PAGE INTENTIONALLY LEFT BLANK

TABLE I-1
GENERAL PLAN AND ZONING DESIGNATIONS FOR THE PROPOSED PROJECT AND ALTERNATIVES

Assessor Parcel Number (APN)	Parcels Affected by:					Zoning Ordinance	Zoning Designation	General Plan	General Plan Land Use Designation	Current Use, per Tulare County Assessor's Office	Crop Data, per SCE
	Alt. 1	Alt. 2	Alt. 3	Alt. 3a	Alt. 6						
007-090-013			X	X		Tulare Co.	AF	Tulare Co.	FGMP	Dry Pasture	
007-110-005			X	X		Tulare Co.	AF	Tulare Co.	FGMP	Dry Pasture	
007-110-006			X	X		Tulare Co.	AF	Tulare Co.	FGMP	Dry Pasture	
007-120-039			X	X		Tulare Co.	AF	Tulare Co.	FGMP	Dry Pasture	
035-043-007			X	X		Tulare Co.	AF	Tulare Co.	FGMP	Dry Pasture	Cherry
035-043-009			X	X		Tulare Co.	AF	Tulare Co.	FGMP	Deciduous fruit Trees	Cherry
035-050-007			X	X		Tulare Co.	AF	Tulare Co.	FGMP	Dry Pasture	
035-060-006			X	X		Tulare Co.	AF	Tulare Co.	FGMP	Dry Pasture	
035-110-019				X		Tulare Co.	AE-40	Tulare Co.	RVLP (Agriculture)	Citrus: Oranges (Navel)	Oats/Orange
035-120-004				X		Tulare Co.	AE-40	Tulare Co.	RVLP (Agriculture)	Citrus: Oranges (Navel)	Orange
035-120-005			X	X		Tulare Co.	AE-40	Tulare Co.	RVLP (Agriculture)	Gov Owner	Dept. of Fish & Game Eco Pres
035-130-003			X	X		Tulare Co.	AE-40	Tulare Co.	RVLP (Agriculture)	Dry Pasture	Orange, Vacant
035-130-005				X		Tulare Co.	AE-40	Tulare Co.	RVLP (Agriculture)	Citrus: Olives	Orange/ Pomegranate
035-130-006			X	X		Tulare Co.	AE-40	Tulare Co.	RVLP (Agriculture)	Citrus: Oranges (Navel)	Dept. of Fish & Game Eco Pres/ Orange
035-140-014			X	X		Tulare Co.	AF	Tulare Co.	FGMP	Dry Pasture	Cherry/Vacant
035-140-015			X	X		Tulare Co.	AF	Tulare Co.	FGMP	Dry Pasture	Vacant
035-140-061			X	X		Tulare Co.	AE-40	Tulare Co.	RVLP (Agriculture)	Dry Pasture	Vacant
035-140-062			X	X		Tulare Co.	AE-40	Tulare Co.	RVLP (Agriculture)	Dry Pasture	Vacant
036-010-008			X	X		Tulare Co.	AF	Tulare Co.	FGMP	Dry Pasture	
036-010-012			X	X		Tulare Co.	AF	Tulare Co.	FGMP	Dry Pasture	
036-010-013			X	X		Tulare Co.	AF	Tulare Co.	FGMP	Dry Pasture	
036-010-027			X	X		Tulare Co.	AF	Tulare Co.	FGMP	Dry Pasture	
036-030-009			X	X		Tulare Co.	AF	Tulare Co.	FGMP	Dry Pasture	
036-030-013			X	X		Tulare Co.	AF	Tulare Co.	FGMP	Dry Pasture	
036-030-024			X	X		Tulare Co.	AF	Tulare Co.	FGMP	Dry Pasture	

TABLE I-1 (continued)
GENERAL PLAN AND ZONING DESIGNATIONS FOR THE PROPOSED PROJECT AND ALTERNATIVES

Assessor Parcel Number (APN)	Parcels Affected by:					Zoning Ordinance	Zoning Designation	General Plan	General Plan Land Use Designation	Current Use, per Tulare County Assessor's Office	Crop Data, per SCE
	Alt. 1	Alt. 2	Alt. 3	Alt. 3a	Alt. 6						
050-040-007				X		Tulare Co.	AE-40	Tulare Co.	RVLP (Agriculture)	Dry Pasture	Oats/Plum
050-040-008			X	X		Tulare Co.	AE-40	Tulare Co.	RVLP (Agriculture)	Poultry Operations	Dept. of Fish & Game Eco Pres/ Grassland/ Oats/ Plum
050-040-015				X		Tulare Co.	AE-40	Tulare Co.	RVLP (Agriculture)	Field Crops; Row Crops	Grassland/ Oats
050-040-016			X	X		Tulare Co.	AE-40	Tulare Co.	RVLP (Agriculture)	Gov Owner	Dept. of Fish & Game Eco Pres
050-051-001				X		Tulare Co.	AE-40	Tulare Co.	RVLP (Agriculture)	Dry Pasture	Oats
050-054-001				X		Tulare Co.	AE-40	Tulare Co.	RVLP (Agriculture)	Dry Pasture	Oats
050-130-004		X				Tulare Co.	AE-40	Tulare Co.	RVLP (Agriculture)	Citrus: Oranges (Navel)	Orange
050-130-021		X				Tulare Co.	AE-40	Tulare Co.	RVLP (Agriculture)	Vineyard	Nectarine/ Grape
050-130-040		X				Tulare Co.	AE-40	Tulare Co.	RVLP (Agriculture)	Citrus: Oranges (Valencia)	Orange
050-130-043		X				Tulare Co.	AE-40	Tulare Co.	RVLP (Agriculture)	Citrus: Oranges (Navel)	Orange
050-130-044		X				Tulare Co.	AE-40	Tulare Co.	RVLP (Agriculture)	Citrus: Oranges (Navel)	Tangerine
050-130-048		X				Tulare Co.	F-1	Tulare Co.	RVLP (Agriculture)	Misc	Grape
050-130-049		X				Tulare Co.	AE-40	Tulare Co.	RVLP (Agriculture)	Field Crops; Row Crops	Orange
050-130-050		X				Tulare Co.	AE-40/ F-1	Tulare Co.	RVLP (Agriculture)	Citrus: Oranges (Valencia)	Orange
050-140-020		X	X	X		Tulare Co.	AE-40	Tulare Co.	RVLP (Agriculture)	Citrus: Oranges (Navel)	Oats/ Orange/ Plum
050-140-021		X	X	X		Tulare Co.	AE-40	Tulare Co.	RVLP (Agriculture)	Field Crops; Row Crops	Eucalyptus/ Grass Hay
050-140-035		X				Tulare Co.	AE-40	Tulare Co.	RVLP (Agriculture)	Deciduous fruit Trees	Plum
050-181-001				X		Tulare Co.	AE-40	Tulare Co.	RVLP (Agriculture)	Dry Pasture	Oats
050-191-001				X		Tulare Co.	AE-40	Tulare Co.	RVLP (Agriculture)	Dry Pasture	Oats
050-191-004				X		Tulare Co.	AE-40	Tulare Co.	RVLP (Agriculture)	Dry Pasture	Oats
050-191-005				X		Tulare Co.	AE-40	Tulare Co.	RVLP (Agriculture)	x	Oats
050-194-001				X		Tulare Co.	AE-40	Tulare Co.	RVLP (Agriculture)	Dry Pasture	Oats
050-194-004				X		Tulare Co.	AE-40	Tulare Co.	RVLP (Agriculture)	Dry Pasture	Oats
051-070-003		X	X	X		Tulare Co.	AE-20	Tulare Co.	RVLP (Agriculture)	Citrus: Oranges (Navel)	Orange
052-010-006		X	X	X		Tulare Co.	AE-20	Tulare Co.	RVLP (Agriculture)	Field Crops; Row Crops	Grass Hay/ Olive

TABLE I-1 (continued)
GENERAL PLAN AND ZONING DESIGNATIONS FOR THE PROPOSED PROJECT AND ALTERNATIVES

Assessor Parcel Number (APN)	Parcels Affected by:					Zoning Ordinance	Zoning Designation	General Plan	General Plan Land Use Designation	Current Use, per Tulare County Assessor's Office	Crop Data, per SCE
	Alt. 1	Alt. 2	Alt. 3	Alt. 3a	Alt. 6						
052-010-011		X	X	X		Tulare Co.	AE-20	Tulare Co.	RVLP (Agriculture)	Estate Home	
052-010-018		X	X	X		Tulare Co.	AE-20	Tulare Co.	RVLP (Agriculture)	SF DU on lot	Grass Hay
052-010-019		X	X	X		Tulare Co.	AE-20	Tulare Co.	RVLP (Agriculture)	Estate Home	
052-020-001		X	X	X		Tulare Co.	AE-20	Tulare Co.	RVLP (Agriculture)	Deciduous fruit Trees	Almond
052-020-011		X	X	X		Tulare Co.	AE-20	Tulare Co.	RVLP (Agriculture)	Citrus: Olives	Olive/ Orange
052-110-009		X	X	X		Tulare Co.	AE-20	Tulare Co.	RVLP (Agriculture)	Citrus: Olives	Orange
052-110-011		X	X	X		Tulare Co.	AE-20	Tulare Co.	RVLP (Agriculture)	Citrus: Olives	Olive
052-110-013		X	X	X		Tulare Co.	AE-20	Tulare Co.	RVLP (Agriculture)	Misc	Plum
052-120-005		X	X	X		Tulare Co.	AE-20	Tulare Co.	RVLP (Agriculture)	Deciduous fruit Trees	Plum
052-120-006		X	X	X		Tulare Co.	AE-20	Tulare Co.	RVLP (Agriculture)	Citrus: Oranges (Navel)	Orange/ Plum
052-120-008		X	X	X		Tulare Co.	AE-20	Tulare Co.	RVLP (Agriculture)	mobil home on lot	Orange
052-120-017		X	X	X		Tulare Co.	AE-20	Tulare Co.	RVLP (Agriculture)	Field Crops; Row Crops	Orange
052-130-013					X	Tulare Co.	AE-20	Tulare Co.	RVLP (Agriculture)	Citrus: Oranges (Navel)	
052-130-036		X	X	X	X	Tulare Co.	AE-20	Tulare Co.	RVLP (Agriculture)	Citrus: Oranges (Navel)	Orange
052-140-001		X	X	X	X	Tulare Co.	AE-20	Tulare Co.	RVLP (Agriculture)	Citrus: Oranges (Navel)	Orange
052-140-003					X	Tulare Co.	AE-20	Tulare Co.	RVLP (Agriculture)	Citrus: Oranges (Navel)	
052-140-030					X	Tulare Co.	AE-20	Tulare Co.	RVLP (Agriculture)	Citrus: Olives	
052-150-012					X	Tulare Co.	AE-20	Tulare Co.	RVLP (Agriculture)	Estate Home	
052-150-019					X	Tulare Co.	AE-20	Tulare Co.	RVLP (Agriculture)	Citrus: Kiwi	
052-150-020					X	Tulare Co.	AE-20	Tulare Co.	RVLP (Agriculture)	Citrus: Kiwi	
052-160-001					X	Tulare Co.	AE-20	Tulare Co.	RVLP (Agriculture)	Citrus: Oranges (Navel)	
052-160-002					x	Tulare Co.	AE-20	Tulare Co.	RVLP (Agriculture)	Citrus: Oranges (Navel)	Orange
052-160-003					x	Tulare Co.	AE-20	Tulare Co.	RVLP (Agriculture)	Citrus: Oranges (Navel)	Orange
052-160-015					X	Tulare Co.	AE-20	Tulare Co.	RVLP (Agriculture)	Citrus: Oranges (Navel)	
052-170-009					X	Tulare Co.	AE-20	Tulare Co.	RVLP (Agriculture)	Citrus: Oranges (Navel)	
052-180-002					X	Tulare Co.	AE-20	Tulare Co.	RVLP (Agriculture)	Citrus: Oranges (Navel)	

TABLE I-1 (continued)
GENERAL PLAN AND ZONING DESIGNATIONS FOR THE PROPOSED PROJECT AND ALTERNATIVES

Assessor Parcel Number (APN)	Parcels Affected by:					Zoning Ordinance	Zoning Designation	General Plan	General Plan Land Use Designation	Current Use, per Tulare County Assessor's Office	Crop Data, per SCE
	Alt. 1	Alt. 2	Alt. 3	Alt. 3a	Alt. 6						
052-180-018					X	Tulare Co.	AE-20	Tulare Co.	RVLP (Agriculture)	Citrus: Oranges (Navel)	
052-180-019					X	Tulare Co.	AE-20	Tulare Co.	RVLP (Agriculture)	Citrus: Oranges (Navel)	
052-230-001		X	X	X	X	Tulare Co.	AE-20	Tulare Co.	RVLP (Agriculture)	Citrus: Oranges (Navel)	Orange
052-230-016		X	X	X	X	Tulare Co.	AE-20	Tulare Co.	RVLP (Agriculture)	Citrus: Oranges (Navel)	Orange
052-230-029		X	X	X	X	Tulare Co.	AE-20	Tulare Co.	RVLP (Agriculture)	Citrus: Oranges (Navel)	Orange/ Vacant
052-240-020		X	X	X	X	Tulare Co.	AE-20	Tulare Co.	RVLP (Agriculture)	Citrus: Oranges (Navel)	Orange
052-240-027		X	X	X	X	Tulare Co.	AE-20	Tulare Co.	RVLP (Agriculture)	Citrus: Oranges (Navel)	Orange/ Vacant
052-240-028		X	X	X	X	Tulare Co.	AE-20	Tulare Co.	RVLP (Agriculture)	Citrus: Oranges (Navel)	Orange
053-070-003		X				Tulare Co.	AE-40	Tulare Co.	FGMP	Citrus: Oranges (Navel)	Orange
053-070-005		X				Tulare Co.	AE-40	Tulare Co.	FGMP	Dry Pasture	
053-070-009		X				Tulare Co.	PD-F-M	Tulare Co.	FGMP	Dry Pasture	Vacant
053-070-010		X				Tulare Co.	PD-F-M	Tulare Co.	FGMP	Citrus: Oranges (Navel)	Vacant
053-070-016		X				Tulare Co.	PD-F-M	Tulare Co.	FGMP	Dry Pasture	Vacant
053-070-017		X				Tulare Co.	PD-F-M	Tulare Co.	FGMP	Dry Pasture	Vacant
053-080-005		X				Tulare Co.	AE-40	Tulare Co.	FGMP	Dry Pasture	
053-150-003		X				Tulare Co.	AE-40	Tulare Co.	RVLP (Agriculture)	Vineyard	Orange
053-150-015		X				Tulare Co.	AF	Tulare Co.	FGMP/ RVLP (Agriculture)	Estate Home	
053-150-016		X				Tulare Co.	AE-80/ AF	Tulare Co.	FGMP	Dry Pasture	Vacant
053-150-017		X				Tulare Co.	AE-40	Tulare Co.	RVLP (Agriculture)	Citrus: Oranges (Navel)	Orange
053-150-018		X				Tulare Co.	AE-40	Tulare Co.	RVLP (Agriculture)	Citrus: Oranges (Navel)	Orange
053-150-019		X				Tulare Co.	AE-40	Tulare Co.	RVLP (Agriculture)	Citrus: Oranges (Valencia)	Orange
055-050-004		X				Tulare Co.	AE-40	Tulare Co.	RVLP (Agriculture)	Estate Home	
055-050-005		X				Tulare Co.	AE-40	Tulare Co.	FGMP	Deciduous fruit Trees	Orange/ Plum
055-090-001		X				Tulare Co.	R-A-43	Tulare Co.	RVLP (Agriculture)	Estate Home	
055-090-002		X				Tulare Co.	AE-40	Tulare Co.	RVLP (Agriculture)	Deciduous fruit Trees	Orange
055-090-003		X				Tulare Co.	AE-40	Tulare Co.	RVLP (Agriculture)	Citrus: Oranges (Navel)	Orange

TABLE I-1 (continued)
GENERAL PLAN AND ZONING DESIGNATIONS FOR THE PROPOSED PROJECT AND ALTERNATIVES

Assessor Parcel Number (APN)	Parcels Affected by:					Zoning Ordinance	Zoning Designation	General Plan	General Plan Land Use Designation	Current Use, per Tulare County Assessor's Office	Crop Data, per SCE
	Alt. 1	Alt. 2	Alt. 3	Alt. 3a	Alt. 6						
055-120-003		X				Tulare Co.	AE-40/ AF	Tulare Co.	RVLP (Agriculture)/ FGMP	Dry Pasture	
055-120-009		X				Tulare Co.	AE-40	Tulare Co.	RVLP (Agriculture)	Citrus: Olives	Olive
055-120-011		X				Tulare Co.	AE-40	Tulare Co.	RVLP (Agriculture)	Dry Pasture	
055-120-012		X				Tulare Co.	AE-40/ AF	Tulare Co.	RVLP (Agriculture)/ FGMP	Dry Pasture	
055-120-014		X				Tulare Co.	AE-40	Tulare Co.	RVLP (Agriculture)	Citrus: Olives	
057-010-008					X	Tulare Co.	AE-40	Tulare Co.	RVLP (Agriculture)	Citrus: Oranges (Navel)	
057-010-016					X	Tulare Co.	AE-40	Tulare Co.	RVLP (Agriculture)	Wet Pasture	
057-010-017					X	Tulare Co.	AE-40	Tulare Co.	RVLP (Agriculture)	SF DU on lot	
057-020-053					X	Tulare Co.	AE-40	Tulare Co.	RVLP (Agriculture)	Citrus: Oranges (Valencia)	
057-030-002		X				Tulare Co.	AE-40, AF	Tulare Co.	RVLP (Agriculture)/ FGMP	Dry Pasture	
057-030-007					X	Tulare Co.	AE-40	Tulare Co.	RVLP (Agriculture)	Citrus: Olives	
057-050-001					x	Tulare Co.	AE-40	Tulare Co.	RVLP (Agriculture)	Citrus: Oranges (Navel)	Orange
057-050-002					x	Tulare Co.	AE-40	Tulare Co.	RVLP (Agriculture)	Citrus: Oranges (Navel)	Orange
057-050-003					X	Tulare Co.	AE-40	Tulare Co.	RVLP (Agriculture)	Water System	
057-050-042					X	Tulare Co.	AE-40	Tulare Co.	RVLP (Agriculture)	Citrus: Oranges (Navel)	
057-060-021					x	Tulare Co.	AE-20	Tulare Co.	RVLP (Agriculture)	Citrus: Olives	Olive
057-060-022					x	Tulare Co.	AE-20	Tulare Co.	RVLP (Agriculture)	Citrus: Oranges (Navel)	Olive
057-060-034					x	Tulare Co.	AE-20	Tulare Co.	RVLP (Agriculture)	Citrus: Oranges (Navel)	
057-070-004					x	Tulare Co.	AE-40	Tulare Co.	RVLP (Agriculture)	Citrus: Oranges (Navel)	Orange
057-070-005					x	Tulare Co.	AE-20	Tulare Co.	RVLP (Agriculture)	Citrus: Oranges (Navel)	Citrus
057-080-008					X	Tulare Co.	AE-40	Tulare Co.	RVLP (Agriculture)	Field Crops; Row Crops	
059-020-003					X	Tulare Co.	AE-20	Tulare Co.	RVLP (Agriculture)	Citrus: Oranges (Navel)	
059-020-004					X	Tulare Co.	AE-20	Tulare Co.	RVLP (Agriculture)	Citrus: Oranges (Navel)	
059-020-005					X	Tulare Co.	AE-20	Tulare Co.	RVLP (Agriculture)	Citrus: Oranges (Navel)	
059-020-035					X	Tulare Co.	AE-20	Tulare Co.	RVLP (Agriculture)	Citrus: Oranges (Navel)	
059-030-019					X	Tulare Co.	AE-20	Tulare Co.	RVLP (Agriculture)	Citrus: Oranges (Valencia)	

TABLE I-1 (continued)
GENERAL PLAN AND ZONING DESIGNATIONS FOR THE PROPOSED PROJECT AND ALTERNATIVES

Assessor Parcel Number (APN)	Parcels Affected by:					Zoning Ordinance	Zoning Designation	General Plan	General Plan Land Use Designation	Current Use, per Tulare County Assessor's Office	Crop Data, per SCE
	Alt. 1	Alt. 2	Alt. 3	Alt. 3a	Alt. 6						
059-040-001					X	Tulare Co.	AE-20	Tulare Co.	RVLP (Agriculture)	Citrus: Oranges (Navel)	
059-040-002					X	Tulare Co.	AE-20	Tulare Co.	RVLP (Agriculture)	Citrus: Oranges (Valencia)	
059-040-018					X	Tulare Co.	AE-20	Tulare Co.	RVLP (Agriculture)	Citrus: Oranges (Navel)	
059-050-004					X	Tulare Co.	AE-20	Tulare Co.	FGMP	Citrus: Oranges (Navel)	
059-050-007					X	Tulare Co.	AE-20	Tulare Co.	FGMP/ RVLP (Agriculture)	Citrus: Oranges (Navel)	
059-070-006					X	Tulare Co.	AE-20	Tulare Co.	FGMP	Citrus: Oranges (Navel)	
059-070-017					x	Tulare Co.	AE-20	Tulare Co.	RVLP (Agriculture)	Citrus: Oranges (Navel)	Orange
059-080-010					x	Tulare Co.	AE-20	Tulare Co.	RVLP (Agriculture)	Citrus: Oranges (Navel)	Orange
059-080-019					x	Tulare Co.	AE-20	Tulare Co.	RVLP (Agriculture)	Water Storage/Ditch	
059-080-020					x	Tulare Co.	AE-20	Tulare Co.	RVLP (Agriculture)	Estate Home	
059-080-025					X	Tulare Co.	AE-20	Tulare Co.	RVLP (Agriculture)	Citrus: Oranges (Navel)	
059-080-026					X	Tulare Co.	AE-20	Tulare Co.	RVLP (Agriculture)	Citrus: Oranges (Navel)	
059-080-027					x	Tulare Co.	AE-20	Tulare Co.	RVLP (Agriculture)	Citrus: Oranges (Navel)	Orange
059-080-035					x	Tulare Co.	AE-20	Tulare Co.	RVLP (Agriculture)	Citrus: Oranges (Navel)	Olive
060-180-005					x	Tulare Co.	AE-20	Tulare Co.	RVLP (Agriculture)	Citrus: Oranges (Navel)	Orange
060-180-005					X	Tulare Co.	AE-20	Tulare Co.	RVLP (Agriculture)	Citrus: Oranges (Navel)	
060-180-010					x	Tulare Co.	AE-20	Tulare Co.	RVLP (Agriculture)	Citrus: Olives	Olive
060-180-032					x	Tulare Co.	AE-20	Tulare Co.	RVLP (Agriculture)	Citrus: Oranges (Navel)	
060-180-042					X	Tulare Co.	AE-20	Tulare Co.	RVLP (Agriculture)	Field Crops; Row Crops	
064-010-046		X				Tulare Co.	PD-F-M/ AF	Tulare Co.	FGMP	Dry Pasture	
064-010-048		X				Tulare Co.	PD-F-M	Tulare Co.	FGMP	Dry Pasture	
064-150-001		X				Tulare Co.	PD-F-M	Tulare Co.	FGMP	Dry Pasture	
064-150-003		X				Tulare Co.	PD-F-M	Tulare Co.	FGMP	Dry Pasture	
101-060-020		X	X	X	x	Tulare Co.	AE-20	Visalia	RLD	Estate Home	Walnut
101-060-021		X	X	X	x	Tulare Co.	AE-20	Visalia	RLD	Estate Home	Walnut
101-060-028		X	X	X	x	Tulare Co.	AE-20	Visalia	RLD	Estate Home	Peach

TABLE I-1 (continued)
GENERAL PLAN AND ZONING DESIGNATIONS FOR THE PROPOSED PROJECT AND ALTERNATIVES

Assessor Parcel Number (APN)	Parcels Affected by:					Zoning Ordinance	Zoning Designation	General Plan	General Plan Land Use Designation	Current Use, per Tulare County Assessor's Office	Crop Data, per SCE
	Alt. 1	Alt. 2	Alt. 3	Alt. 3a	Alt. 6						
101-060-029		X	X	X	x	Tulare Co.	AE-20	Visalia	RLD	Estate Home	Walnut
101-060-048	X	X	X	X	X	Visalia	6000 SF Min Site Area	Visalia	RLD	Public Utilities	Walnut
101-070-003	X					Tulare Co.	AE-20	Visalia	UR	Deciduous Nut Trees	Walnut
101-070-004	X	X	X	X	X	Tulare Co.	AE-20	Visalia	UR	Deciduous Nut Trees	Walnut
101-070-005	X	X	X	X	X	Tulare Co.	AE-20	Visalia	UR	Deciduous Nut Trees	Peach/ Walnut
101-100-005	X					Tulare Co.	AE-20	Visalia	A	Deciduous Nut Trees	Walnut
101-100-006	X					Tulare Co.	AE-20	Visalia	A	Deciduous Nut Trees	Walnut
101-100-009	X					Tulare Co.	PD-C-3-SC	Visalia	A	Comercial (no detail)	Walnut
101-130-001	X	X	X	X	x	Tulare Co.	AE-20	Visalia	UR	Deciduous Nut Trees	Walnut
101-140-002	X	X	X	X	x	Tulare Co.	AE-20	Visalia	UR	Estate Home	
101-190-003	X	X	X	X	X	Visalia	6000 SF Min Site Area	Visalia	RLD	x	Walnut
101-200-063	X	X	X	X	X	Visalia	6000 SF Min Site Area	Visalia	RLD	x	Walnut
101-320-070	X	X	X	X	X	Visalia	6000 SF Min Site Area	Visalia	RLD	x	Walnut
101-330-059	X	X	X	X	X	Visalia	6000 SF Min Site Area	Visalia	RHD	x	Cherry
103-010-004						Tulare Co.	AE-20	Visalia	UR	Deciduous Nut Trees	Kiwi
103-020-054		X	X	X	X	Visalia	6000 SF Min. Site Area/Ag	Visalia	A/ RLD	SF DU on lot	Vacant
103-020-055		X	X	X	X	Visalia	6000 SF Min. Site Area/Ag	Visalia	A/ RLD	SF DU on lot	Vacant
103-020-056		X	X	X	X	Visalia	6000 SF Min. Site Area/ 3000 SF Min Site Area/Ag	Visalia	PARK/ RLD/ RMD	SF DU on lot	Vacant
103-020-058		X	X	X	X	Visalia	Quasi Public/3000 SF Min Site Area	Visalia	C/ PARK/ RLD/ RMD	x	Vacant
103-020-060		X	X	X	x	Tulare Co.	AE-20	Visalia	C	x	Vacant
103-040-036		X	X	X	X	Tulare Co.	AE-20	Visalia	C/ CC/ PARK/ RLD/ RMD	Citrus: Kiwi	Vacant
103-100-024		X	X	X	X	Tulare Co.	AE-20	Visalia	C/ UR	Field Crops; Row Crops	Kiwi/ Cherry

TABLE I-1 (continued)
GENERAL PLAN AND ZONING DESIGNATIONS FOR THE PROPOSED PROJECT AND ALTERNATIVES

Assessor Parcel Number (APN)	Parcels Affected by:					Zoning Ordinance	Zoning Designation	General Plan	General Plan Land Use Designation	Current Use, per Tulare County Assessor's Office	Crop Data, per SCE
	Alt. 1	Alt. 2	Alt. 3	Alt. 3a	Alt. 6						
103-100-046		X	X	X	X	Tulare Co.	AE-20	Visalia	A/ UR	Water System	
103-130-046		X	X	X	x	Visalia	6000 SF Min Site Area	Visalia	RLD	x	Kiwi
103-193-002		X	X	X	X	Tulare Co.	R-A-12.5	Visalia	UR	SF DU on lot	
103-193-003		X	X	X	X	Tulare Co.	R-A-12.5	Visalia	UR	SF DU on lot	
103-193-004		X	X	X	X	Tulare Co.	R-A-12.5	Visalia	UR	SF DU on lot	
103-193-005		X	X	X	X	Tulare Co.	R-A-12.5	Visalia	UR	SF DU on lot	
103-193-006		X	X	X	X	Tulare Co.	R-A-12.5	Visalia	UR	SF DU on lot	
103-193-007		X	X	X	X	Tulare Co.	R-A-12.5	Visalia	UR	SF DU on lot	Orange/ Kiwi
103-193-008		X	X	X	X	Tulare Co.	R-A-12.5	Visalia	UR	SF DU on lot	Kiwi
103-193-009		X	X	X	X	Tulare Co.	R-A-12.5	Visalia	UR	SF DU on lot	Kiwi
103-193-010		X	X	X	X	Tulare Co.	R-A-12.5	Visalia	UR	SF DU on lot	Kiwi
103-193-011		X	X	X	X	Tulare Co.	R-A-12.5	Visalia	UR	SF DU on lot	
103-193-012		X	X	X	X	Tulare Co.	R-A-12.5	Visalia	UR	SF DU on lot	
103-200-005		X	X	X	X	Tulare Co.	AE-20	Visalia	C	Misc	Kiwi
103-200-006		X	X	X	X	Tulare Co.	R-A-12.5	Visalia	C/ UR	SF DU on lot	Kiwi
103-200-007		X	X	X	X	Tulare Co.	R-A-12.5	Visalia	UR	SF DU on lot	Kiwi
103-200-008		X	X	X	X	Tulare Co.	R-A-12.5	Visalia	UR	SF DU on lot	Kiwi
103-200-009		X	X	X	X	Tulare Co.	R-A-12.5	Visalia	UR	SF DU on lot	Kiwi
103-200-010		X	X	X	X	Tulare Co.	R-A-12.5	Visalia	UR	SF DU on lot	Kiwi
103-200-011		X	X	X	X	Tulare Co.	R-A-12.5	Visalia	UR	SF DU on lot	Kiwi
103-320-014		X	X	X	X	Visalia	12500 SF Min. Site Area	Visalia	RLD	Misc	
103-390-017		X	X	X	X	Visalia	12500 SF Min. Site Area	Visalia	RLD	Public Utilities	
103-400-004		X	X	X	X	Visalia	12500 SF Min. Site Area	Visalia	RLD	Public Utilities	
103-470-073		X	X	X	X	Visalia	6000 SF Min Site Area	Visalia	BRPR/ C/ RLD	Gov Owner	Cherry
108-030-019		X	X	X	X	Tulare Co.	AE-20	Tulare Co.	RVLP (Agriculture)	Citrus: Oranges (Navel)	Orange
108-030-022		X	X	X	X	Tulare Co.	AE-20	Tulare Co.	RVLP (Agriculture)	Citrus: Oranges (Navel)	Orange

TABLE I-1 (continued)
GENERAL PLAN AND ZONING DESIGNATIONS FOR THE PROPOSED PROJECT AND ALTERNATIVES

Assessor Parcel Number (APN)	Parcels Affected by:					Zoning Ordinance	Zoning Designation	General Plan	General Plan Land Use Designation	Current Use, per Tulare County Assessor's Office	Crop Data, per SCE
	Alt. 1	Alt. 2	Alt. 3	Alt. 3a	Alt. 6						
108-030-030		X	X	X	X	Tulare Co.	AE-20	Tulare Co.	RVLP (Agriculture)	Citrus: Oranges (Navel)	Orange
108-041-001		X	X	X	X	Tulare Co.	AE-20	Tulare Co.	RVLP (Agriculture)	Citrus: Oranges (Navel)	Olive/ Orange
108-041-013		X	X	X	X	Tulare Co.	AE-20	Tulare Co.	RVLP (Agriculture)	Citrus: Olives	Olive
108-041-014		X	X	X	X	Tulare Co.	AE-20	Tulare Co.	RVLP (Agriculture)	SF DU on lot	Olive
108-041-015		X	X	X	X	Tulare Co.	AE-20	Tulare Co.	RVLP (Agriculture)	Citrus: Oranges (Navel)	Olive/ Orange
108-110-012		X	X	X	X	Tulare Co.	AE-20	Visalia	UR	Field Crops; Row Crops	Plum
108-110-015		X	X	X	X	Tulare Co.	AE-20	Visalia	UR	Field Crops; Row Crops	Almond/ Plum
108-110-016		X	X	X	X	Tulare Co.	AE-20	Tulare Co.	RVLP (Agriculture)	Estate Home	Almond
108-120-010		X	X	X	X	Tulare Co.	AE-20/ AE-40	Visalia	A	Field Crops; Row Crops	Almond
108-120-014		X	X	X	X	Tulare Co.	AE-20	Visalia	A	Field Crops; Row Crops	Almond
108-130-022						Tulare Co.	AE-20	Visalia	UR	Field Crops; Row Crops	
108-164-001		X	X	X	X	Tulare Co.	R-A-12.5	Visalia	UR	SF DU on lot	
108-164-002		X	X	X	X	Tulare Co.	R-A-12.5	Visalia	UR	SF DU on lot	
108-164-003		X	X	X	X	Tulare Co.	R-A-12.5	Visalia	UR	SF DU on lot	
108-164-004		X	X	X	X	Tulare Co.	R-A-12.5	Visalia	UR	SF DU on lot	
108-164-007		X	X	X	X	Tulare Co.	R-A-12.5	Visalia	UR	SF DU on lot	
108-164-008		X	X	X	X	Tulare Co.	R-A-12.5	Visalia	UR	SF DU on lot	
108-164-009		X	X	X	X	Tulare Co.	R-A-12.5	Visalia	UR	SF DU on lot	
108-164-010		X	X	X	X	Tulare Co.	R-A-12.5	Visalia	UR	SF DU on lot	
108-164-011		X	X	X	X	Tulare Co.	R-A-12.5	Visalia	UR	SF DU on lot	
108-165-010		X	X	X	X	Tulare Co.	R-A-12.5	Visalia	UR	SF DU on lot	
108-165-011		X	X	X	X	Tulare Co.	R-A-12.5	Visalia	UR	SF DU on lot	
108-165-012		X	X	X	X	Tulare Co.	R-A-12.5	Visalia	UR	SF DU on lot	
108-165-015		X	X	X	X	Tulare Co.	R-A-12.5	Visalia	UR	Misc	Plum
108-260-023		X	X	X	X	Tulare Co.	AE-40	Tulare Co.	RVLP (Agriculture)	Deciduous Nut Trees	Walnut
108-260-026		X	X	X	X	Tulare Co.	AE-40	Tulare Co.	RVLP (Agriculture)	Citrus: Oranges (Navel)	Orange

TABLE I-1 (continued)
GENERAL PLAN AND ZONING DESIGNATIONS FOR THE PROPOSED PROJECT AND ALTERNATIVES

Assessor Parcel Number (APN)	Parcels Affected by:					Zoning Ordinance	Zoning Designation	General Plan	General Plan Land Use Designation	Current Use, per Tulare County Assessor's Office	Crop Data, per SCE
	Alt. 1	Alt. 2	Alt. 3	Alt. 3a	Alt. 6						
108-270-012		X	X	X	X	Tulare Co.	AE-40	Tulare Co.	RVLP (Agriculture)	Deciduous Nut Trees	Walnut
108-270-013		X	X	X	X	Tulare Co.	AE-40	Tulare Co.	RVLP (Agriculture)	Deciduous Nut Trees	Walnut
111-190-002	X					Farmersville	Highway Commercial	Farmersville	Highway Commercial	Comercial (no detail)	
111-190-014	X					Tulare Co.	AE-40	Farmersville	Industrial	Field Crops; Row Crops	
111-190-022	X					Tulare Co.	AE-40	Farmersville	Industrial	Deciduous Nut Trees	Walnut
111-190-026	X					Tulare Co.	AE-40	Tulare Co.	RVLP (Agriculture)	Deciduous Nut Trees	Vacant/ Walnut
111-230-004	X					Tulare Co.	AE-40	Tulare Co.	RVLP (Agriculture)	Field Crops; Row Crops	Alfalfa/ Corn
111-230-008	X					Tulare Co.	AE-40	Tulare Co.	RVLP (Agriculture)	Field Crops; Row Crops	Alfalfa/ Vacant
111-230-009	X					Tulare Co.	AE-40	Tulare Co.	RVLP (Agriculture)	Field Crops; Row Crops	
111-230-010	X					Tulare Co.	AE-40	Tulare Co.	RVLP (Agriculture)	Misc	Alfalfa/ Vacant
111-230-011	X					Tulare Co.	AE-40	Tulare Co.	RVLP (Agriculture)	Water System	Vacant
111-240-006	X					Tulare Co.	AE-40	Tulare Co.	RVLP (Agriculture)	Citrus: Olives	Orange/ Plum
111-240-009	X					Tulare Co.	AE-40	Tulare Co.	RVLP (Agriculture)	Deciduous fruit Trees	Plum
111-240-016	X					Tulare Co.	AE-20	Tulare Co.	RVLP (Agriculture)	Deciduous fruit Trees	Plum/ Vacant
111-240-018	X					Tulare Co.	AE-20	Tulare Co.	RVLP (Agriculture)	Deciduous fruit Trees	Orange/ Vacant
111-240-020	X					Tulare Co.	AE-40	Tulare Co.	RVLP (Agriculture)	Deciduous fruit Trees	Plum
111-270-010	X					Tulare Co.	AE-20	Tulare Co.	RVLP (Agriculture)	Citrus: Oranges (Navel)	Orange
111-270-012	X					Tulare Co.	AE-20	Tulare Co.	RVLP (Agriculture)	Citrus: Oranges (Navel)	Orange
111-270-018	X					Tulare Co.	AE-20	Tulare Co.	RVLP (Agriculture)	Citrus: Oranges (Navel)	Orange
111-270-038	X					Tulare Co.	AE-20	Tulare Co.	RVLP (Agriculture)	Citrus: Oranges (Navel)	Orange
111-270-043	X					Tulare Co.	AE-20	Tulare Co.	RVLP (Agriculture)	SF DU on lot	Orange
111-270-046	X					Tulare Co.	AE-20	Tulare Co.	RVLP (Agriculture)	Citrus: Oranges (Navel)	Orange
112-150-007	X					Tulare Co.	AE-20	Tulare Co.	FGMP/ RVLP (Agriculture)	Citrus: Oranges (Navel)	Orange
112-150-010	X					Tulare Co.	AE-20	Tulare Co.	RVLP (Agriculture)	Citrus: Oranges (Navel)	
112-150-015	X					Tulare Co.	AE-20	Tulare Co.	RVLP (Agriculture)	Citrus: Oranges (Navel)	Orange
112-150-018	X					Tulare Co.	AE-20	Tulare Co.	RVLP (Agriculture)	Citrus: Oranges (Navel)	Orange

TABLE I-1 (continued)
GENERAL PLAN AND ZONING DESIGNATIONS FOR THE PROPOSED PROJECT AND ALTERNATIVES

Assessor Parcel Number (APN)	Parcels Affected by:					Zoning Ordinance	Zoning Designation	General Plan	General Plan Land Use Designation	Current Use, per Tulare County Assessor's Office	Crop Data, per SCE
	Alt. 1	Alt. 2	Alt. 3	Alt. 3a	Alt. 6						
112-200-011	X					Tulare Co.	AE-20	Tulare Co.	RVLP (Agriculture)	Citrus: Oranges (Navel)	Orange
112-200-012	X					Tulare Co.	AE-20	Tulare Co.	RVLP (Agriculture)	Citrus: Oranges (Navel)	Orange
112-200-017	X					Tulare Co.	AE-20	Tulare Co.	RVLP (Agriculture)	Citrus: Oranges (Navel)	Orange
113-010-009	X					Tulare Co.	AE-20	Tulare Co.	RVLP (Agriculture)	Citrus: Oranges (Navel)	Orange
113-010-011	X					Tulare Co.	AE-20	Tulare Co.	RVLP (Agriculture)	Citrus: Oranges (Navel)	Orange/ Pomegranate
113-160-016	X					Tulare Co.	AE-20/ AE-40	Tulare Co.	FGMP/ RVLP (Agriculture)	Misc	Orange
113-180-003	X					Tulare Co.	AF	Tulare Co.	FGMP	Dry Pasture	
113-180-006	X					Tulare Co.	AE-20/ PD-F-M	Tulare Co.	FGMP	Citrus: Olives	
113-200-001	X					Tulare Co.	AE-20/ PD-F-M	Tulare Co.	FGMP	Citrus: Oranges (Navel)	Orange
113-200-002	X					Tulare Co.	A-1/ AE-20/ PD-F-M	Tulare Co.	FGMP	Citrus: Oranges (Navel)	Orange
113-200-003	X					Tulare Co.	AE-20	Tulare Co.	FGMP	Citrus: Oranges (Navel)	Orange
113-210-013	X					Tulare Co.	AE-20	Tulare Co.	FGMP	Citrus: Olives	
113-210-015	X					Tulare Co.	AE-20/ PD-F-M	Tulare Co.	FGMP	Citrus: Oranges (Navel)	Olive
113-210-018	X					Tulare Co.	AE-20	Tulare Co.	FGMP	Citrus: Oranges (Navel)	Olive/ Orange
113-210-026	X					Tulare Co.	A-1/ AE-20	Tulare Co.	RVLP (Agriculture)/ FGMP	Citrus: Oranges (Navel)	Orange
113-250-001	X					Tulare Co.	AE-20	Tulare Co.	RVLP (Agriculture)	Dry Pasture	Plum
113-250-019	X					Tulare Co.	A-1/ AE-20	Tulare Co.	RVLP (Agriculture)/ FGMP	Citrus: Oranges (Navel)	Orange
113-250-019	X					Tulare Co.	AE-20	Tulare Co.	FGMP	Citrus: Oranges (Navel)	Orange
113-250-026	X					Tulare Co.	A-1/ AE-20	Tulare Co.	RVLP (Agriculture)	Citrus: Oranges (Navel)	Orange
113-250-065	X					Tulare Co.	AE-20	Tulare Co.	RVLP (Agriculture)	Citrus: Oranges (Navel)	Plum
113-260-020	X					Tulare Co.	AE-20	Tulare Co.	RVLP (Agriculture)	Citrus: Oranges (Valencia)	Lemon
113-260-021	X					Tulare Co.	AE-20	Tulare Co.	RVLP (Agriculture)	Citrus:Lemons	Lemon/ Orange
113-270-005	X					Tulare Co.	AE-20	Tulare Co.	RVLP (Agriculture)	Citrus: Oranges (Valencia)	Orange
113-270-006	X					Tulare Co.	AE-20	Tulare Co.	RVLP (Agriculture)	Citrus: Oranges (Navel)	Orange
113-270-018	X					Tulare Co.	AE-20	Tulare Co.	RVLP (Agriculture)	Citrus: Oranges (Valencia)	Orange
113-280-005	X					Tulare Co.	AE-20	Tulare Co.	RVLP (Agriculture)	Water System	Seasonal Corn

TABLE I-1 (continued)
GENERAL PLAN AND ZONING DESIGNATIONS FOR THE PROPOSED PROJECT AND ALTERNATIVES

Assessor Parcel Number (APN)	Parcels Affected by:					Zoning Ordinance	Zoning Designation	General Plan	General Plan Land Use Designation	Current Use, per Tulare County Assessor's Office	Crop Data, per SCE
	Alt. 1	Alt. 2	Alt. 3	Alt. 3a	Alt. 6						
113-280-008	X					Tulare Co.	AE-20	Tulare Co.	RVLP (Agriculture)	Field Crops; Row Crops	Seasonal Corn
113-280-009	X					Tulare Co.	AE-20	Tulare Co.	RVLP (Agriculture)	Field Crops; Row Crops	Seasonal Corn
113-280-010	X					Tulare Co.	AE-20	Tulare Co.	RVLP (Agriculture)	Citrus: Oranges (Navel)	Orange/ Seasonal Corn
113-290-011	X					Tulare Co.	AE-20	Tulare Co.	RVLP (Agriculture)	Citrus: Oranges (Navel)	Orange
113-290-014	X					Tulare Co.	AE-20	Tulare Co.	RVLP (Agriculture)	Citrus: Oranges (Navel)	Orange
113-290-021	X					Tulare Co.	AE-20	Tulare Co.	RVLP (Agriculture)	Citrus: Oranges (Navel)	Orange
113-330-026	X					Tulare Co.	AE-20	Tulare Co.	RVLP (Agriculture)	Deciduous Nut Trees	Pomegranate
113-350-032	X					Tulare Co.	AE-20/ PD-F-M	Tulare Co.	FGMP	Dry Pasture	Orange/ Plum
113-350-038	X					Tulare Co.	AE-20	Tulare Co.	FGMP	Citrus: Oranges (Valencia)	Lemon
113-360-001	X					Tulare Co.	PD-F-M	Tulare Co.	FGMP	Dry Pasture	Plum
115-010-002	X					Tulare Co.	AE-20	Tulare Co.	RVLP (Agriculture)	Citrus: Oranges (Navel)	Orange
115-010-011	X					Tulare Co.	AE-20	Tulare Co.	RVLP (Agriculture)	Citrus: Oranges (Navel)	Orange
115-010-019	X					Tulare Co.	AE-20	Tulare Co.	RVLP (Agriculture)	Citrus: Oranges (Navel)	Orange
115-010-027	X					Tulare Co.	AE-20	Tulare Co.	RVLP (Agriculture)	Citrus: Oranges (Navel)	Orange
115-020-001	X					Tulare Co.	AE-20	Tulare Co.	RVLP (Agriculture)	Citrus: Oranges (Navel)	Orange
115-020-002	X					Tulare Co.	AE-20	Tulare Co.	RVLP (Agriculture)	Citrus: Oranges (Navel)	Orange
115-020-003	X					Tulare Co.	AE-20	Tulare Co.	RVLP (Agriculture)	Citrus: Oranges (Navel)	Orange
115-020-014	X					Tulare Co.	AE-20	Tulare Co.	RVLP (Agriculture)	Citrus: Oranges (Navel)	Orange
115-160-001	X					Tulare Co.	AE-20	Tulare Co.	RVLP (Agriculture)	Citrus: Oranges (Navel)	Orange/ Orange Grapefruit Mix
115-160-009	X					Tulare Co.	AE-20	Tulare Co.	RVLP (Agriculture)	Citrus: Oranges (Navel)	Grapefruit
115-160-010	X					Tulare Co.	AE-20	Tulare Co.	RVLP (Agriculture)	Citrus: Oranges (Navel)	Grapefruit/ Orange
115-170-011	X					Tulare Co.	AE-20	Tulare Co.	RVLP (Agriculture)	Citrus: Oranges (Navel)	Orange
115-190-002	X					Tulare Co.	AE-20	Tulare Co.	FGMP	Citrus: Oranges (Navel)	Orange
115-190-011	X					Tulare Co.	AE-20	Tulare Co.	FGMP	Citrus: Oranges (Navel)	Orange
115-190-012	X					Tulare Co.	AE-80	Tulare Co.	FGMP	Dry Pasture	Orange
127-020-024	X	X	X	X	X	Tulare Co.	AE-20	Visalia	RA/ RLD	Public Utilities	

TABLE I-1 (continued)
GENERAL PLAN AND ZONING DESIGNATIONS FOR THE PROPOSED PROJECT AND ALTERNATIVES

Assessor Parcel Number (APN)	Parcels Affected by:					Zoning Ordinance	Zoning Designation	General Plan	General Plan Land Use Designation	Current Use, per Tulare County Assessor's Office	Crop Data, per SCE
	Alt. 1	Alt. 2	Alt. 3	Alt. 3a	Alt. 6						
127-030-032	X	X	X	X	X	Tulare Co.	AE-20	Visalia	RLD	Public Utilities	
127-030-035	X	X	X	X	X	Tulare Co.	AE-20	Visalia	C/ RLD	Deciduous fruit Trees	Cherry/ Tangerine/ Plum
127-030-038	X	X	X	X	X	Tulare Co.	AE-20	Visalia	C/ RLD/ RMD	Deciduous Nut Trees	Plum/ Tangerine
128-260-001	X					Tulare Co.	AE-20	Tulare Co.	RVLP (Agriculture)	Deciduous Nut Trees	Walnut
128-260-007	X					Tulare Co.	AE-20	Farmersville	agriculture/urban reserve	Deciduous Nut Trees	Walnut
128-260-009	X					Tulare Co.	AE-20	Farmersville	Highway commercial/Industrial	Deciduous Nut Trees	Walnut
128-260-011	X					Farmersville	Industrial	Farmersville	Industrial	Deciduous Nut Trees	Walnut
128-260-012	X					Farmersville	General Commercial	Farmersville	General Commercial	Comercial (no detail)	Walnut
999-999-999		X	X	X	X	Visalia	6000 SF Min Site Area	Visalia	C	Misc	

References

City of Farmersville, 2002. Farmersville General Plan, Adopted November 2002.

City of Farmersville, 2007. City of Farmersville Municipal Code, Title 17—Zoning, Farmersville Zoning Ordinance. August 2007.

City of Visalia, 2008a. City of Visalia Zoning Ordinance Map, April 2008.

City of Visalia, 2008b. City of Visalia General Plan/Land Use and Circulation Element Map. Published December 16, 2008.

SCE, 2008. Response to Data Request #5. November 26, 2008.

Tulare County Assessor's Office, 2007. Tulare County Existing Land Use Designations. Assessor's Property Information Management System. Available at: http://www.co.tulare.ca.us/government/rma/gis/gisdata.asp. Accessed April 23, 2009.

Tulare County, 1998. Tulare County Land Use Map, 1998.

Tulare County, 1999. Tulare County Zoning Ordinance Map, 1999.Available at: http://www.co.tulare.ca.us/government/rma/gis/gisdata.asp. Accessed April 23, 2009.

APPENDIX J

Certificate of Service

THIS PAGE INTENTIONALLY LEFT BLANK

CERTIFICATE OF SERVICE

I, Anthony Padilla of ESA, certify that I have on this date caused the following:

Publication of the Final Environmental Impact Report (EIR), for Southern California Edison's (SCE) Application to the California Public Utilities Commission (CPUC) pursuant to General Order (GO) 131-D to construct and operate the San Joaquin Cross Valley Loop 220 kV Transmission Line Project. As documented in the comprehensive mailing list included in Chapter 9 of the Final EIR, copies of the Final EIR are to be served by an overnight delivery service or United States Postal Service mail to the CPUC, SCE, listed parties on the CPUC service list, and all individuals who submitted written or oral comments on the Draft EIR published June 16, 2009.

I declare under penalty of perjury pursuant to the laws of the State of California that the foregoing is true and correct.

Executed on February 23, 2010 in San Francisco, California.

Anthony Padilla

Anthony Padilla