APPENDIX M:
TRANSPORTATION AND TRAFFIC SUPPORT INFORMATION

TRANSPORTATION AND TRAFFIC SUPPORT INFORMATION

CALTRANS PEAK HOUR VOLUME DATA, 2013

CALTRANS "2013 TRAFFIC VOLUMES ON CALIFORNIA STATE HIGHWAY SYSTEM"

COUNTY OF SAN DIEGO CAMINO DEL SUR SR-56 EASTBOUND RAMPS

COUNTY OF SAN DIEGO, UNINCORPORATED

CITY OF OCEANSIDE

CITY OF POWAY

CITY OF SAN DIEGO

CITY OF SAN DIEGO CARMEL MOUNTAIN RD

CITY OF SAN DIEGO MERCY ROAD B/ I-15 KIKA COURT

CITY OF SAN DIEGO MIRAMAR B/ I-15 KEARNEY

CITY OF SAN DIEGO MIRA MESA B/ I-15 BLACK MOUNTAIN RD

CITY OF SAN DIEGO MIRA MESA B/ I-805 LUSK

CITY OF SAN DIEGO POMERADO B/ I-15 WILLOW CREEK

APPENDIX M
TRANSPORTATION AND TRAFFIC SUPPORT INFORMATION

CITY OF SAN DIEGO SCRIPPS POWAY B/ I-15 SCRIPPS SUMMIT DR

CITY OF SAN DIEGO SCRIPPS RANCH ROAD N/ MIRA MESA BLVD

MEMORANDUM: TRAFFIC INFORMATION FOR THE ALTERNATIVE 5 STAGING YARDS

APPENDIX M
TRANSPORTATION AND TRAFFIC

INTRODUCTION

This Appendix provides data on existing traffic volumes within the Proposed Project area and traffic volumes on area roads and highways with the addition of the Proposed Project traffic.

TRAFFIC COUNTS

Local Roads

Traffic volumes along the Proposed Project route were obtained by a variety of methods including existing data from government agencies and counts taken specifically for this study. Table M-1 shows the locations of counts taken along the route with the type of count and the source of the data.

Caltrans Facilities

Annual Average Daily Traffic

Table M-2 provides average annual daily traffic (AADT) volumes for Caltrans facilities near the Proposed Project. Annual average daily traffic is the total traffic volume for the year divided by 365 days. The traffic count year is from October 1st through September 30th. Very few locations in California are actually counted continuously. Electronic counting instruments moved from location to location throughout the State in a program of continuous traffic count sampling generally perform traffic counting. The resulting counts are adjusted to an estimate of annual average daily traffic by compensating for seasonal influence, weekly variation and other variables, which may be present. Annual ADT is necessary for presenting a statewide picture of traffic flow, evaluating traffic trends, computing accident rates, planning and designing highways and other purposes. Back AADT refers to west or south of the location. Ahead ADT refers to east or north of the location

Peak Hour Traffic

Table M-3 provides peak hour traffic volumes for Caltrans facilities. Traffic typically peaks twice a day during the morning and evening commute. Traditionally, the peak volume on the road system is found during what is called the AM Peak Period and the PM Peak Period. These periods are usually between the hours of 7:00-9:00 AM and 4:00-7:00 PM respectively.

Turning Movements

Turning movement counts were taken during each of the Peak Periods for the intersections listed in Table M-4. The peak hour is the sum of the volumes during the four consecutive 15-minute blocks that results in the highest volume for one hour during either the AM Peak Period or the PM Peak Period.

Table M-1 Traffic Volumes and Sources

Road	Segment	Year	ADT	Source
Mercy Road	Kika Court to I-15	2015	18,977	Counts Unlimited, Wednesday, May 13, 2015, 24 hour Directional Volumes – Tubes
Mira Mesa Boulevard	I-15 to Black Mountain Drive	2015	58,134	Counts Unlimited, Wednesday, May 13, 2015, 24 hour Directional Volumes – Tubes
Mira Mesa Boulevard	I-805 to Lusk Boulevard	2015	37,169	Counts Unlimited, Wednesday, May 13, 2015, 24 hour Directional Volumes – Tubes
Miramar Road	I-15 to Kearny Villa Road	2015	52,633	Counts Unlimited, Wednesday, May 13, 2015, 24 hour Directional Volumes – Tubes
Pomerado Road	I-15 to Willow Creek Road	2015	28,389	Counts Unlimited, Wednesday, May 13, 2015, 24 hour Directional Volumes – Tubes
Scripps Poway Parkway	I-15 to Scripps Summit Drive	2015	48,596	Counts Unlimited, Wednesday, May 13, 2015, 24 hour Directional Volumes – Tubes
Scripps Poway Parkway	East of Pomerado Road	Counted in 2009 Carried forward to 2010	41,400	San Diego Association of Governments Website: www.sandag.org/resources/demographics_and_other_data/transportation /adtv/index.asp
Scripps Ranch Road	North of Mira Mesa Boulevard	2015	22,294	Counts Unlimited, Wednesday, May 13, 2015, 24 hour Directional Volumes – Tubes
Black Mountain Ranch Park Entrance	North of Carmel Valley Road	2014	681	Letter to Dan Klausenstock, NV5/Nolte, from Marc Baza, Assistant Transportation Planner, Dated January 14, 2014. *(sic)*
Black Mountain Road (nearest location to line crossing at Carmel Valley Road)	South of Carmel Valley Road	2014	12,303	Letter to Dan Klausenstock, NV5/Nolte, from Marc Baza, Assistant Transportation Planner, Dated January 14, 2014. *(sic)*

Road	Segment	Year	ADT	Source
Black Mountain Road	SR-56 to Park Village Road	2010	34,600	San Diego Association of Governments Website: www.sandag.org/resources/demographics_and_other_data/transportation /adtv/index.asp
Camino Del Sur	North of Carmel Valley Road	2014	15,474	Letter to Dan Klausenstock, NV5/Nolte, from Marc Baza, Assistant Transportation Planner, Dated January 14, 2014. *(sic)*
Camino Del Sur	South of Carmel Valley Road	2014	17,728	Letter to Dan Klausenstock, NV5/Nolte, from Marc Baza, Assistant Transportation Planner, Dated January 14, 2014. *(sic)*
Camino Del Sur	SR – 56 to Torrey Santa Fe Road	2014	16,100	Calculated from peak hour volumes. Peak Hour approximates 10% ADT.
Chadamy Way (Caminito Vistana)	South of Carmel Valley Road	2014	544	Letter to Dan Klausenstock, NV5/Nolte, from Marc Baza, Assistant Transportation Planner, Dated January 14, 2014*(sic)*.
Carmel Valley Road	East of Black Mountain Ranch Park Entrance	2014	15,246	Letter to Dan Klausenstock, NV5/Nolte, from Marc Baza, Assistant Transportation Planner, Dated January 14, 2014. *(sic)*
Carmel Valley Road (nearest location to line crossing at Black Mount Ranch Park)	East of Black Mountain Road (location description vague)	2014	13,793	Letter to Dan Klausenstock, NV5/Nolte, from Marc Baza, Assistant Transportation Planner, Dated January 14, 2014. *(sic)*
Carmel Valley Road	West of Black Mountain Road	2014	10,489	Letter to Dan Klausenstock, NV5/Nolte, from Marc Baza, Assistant Transportation Planner, Dated January 14, 2014. *(sic)*
Carmel Valley Road	East of Chadamy Way (Caminito Vistana)	2014	12,101	Letter to Dan Klausenstock, NV5/Nolte, from Marc Baza, Assistant Transportation Planner, Dated January 14, 2014. *(sic)*
Carmel Valley Road	West of Chadamy Way (Caminito Vistana)	2014	11,987	Letter to Dan Klausenstock, NV5/Nolte, from Marc Baza, Assistant Transportation Planner, Dated January 14, 2014. *(sic)*

Road	Segment	Year	ADT	Source
Carmel Valley Road	East of Torrey Del Mar Drive	2014	12,176	Letter to Dan Klausenstock, NV5/Nolte, from Marc Baza, Assistant Transportation Planner, Dated January 14, 2014. *(sic)*
Carmel Valley Road	West of Torrey Del Mar Drive	2014	10,286	Letter to Dan Klausenstock, NV5/Nolte, from Marc Baza, Assistant Transportation Planner, Dated January 14, 2014. *(sic)*
Carmel Valley Road	SR-56 Exit	Counted in 2008 – Carried forward to 2010	13,100	San Diego Association of Governments Website: www.sandag.org/resources/demographics_and_other_data/transportation /adtv/index.asp
Torrey Del Mar Drive	South of Carmel Valley Road	2014	3,587	Letter to Dan Klausenstock, NV5/Nolte, from Marc Baza, Assistant Transportation Planner, Dated January 14, 2014. *(sic)*
Mona Lane (Collins Ranch Drive)	North of Carmel Valley	2014	592	Letter to Dan Klausenstock, NV5/Nolte, from Marc Baza, Assistant Transportation Planner, Dated January 14, 2014. *(sic)*
Pomerado Road	Scripps Poway Parkway to Beeler Canyon Road	Counted in 2009– Carried forward to 2010	22,000	San Diego Association of Governments Website: www.sandag.org/resources/demographics_and_other_data/transportation /adtv/index.asp
Pomerado Road (nearest location to line crossing at Legacy Road)	Legacy Road to Spring Canyon Road	Counted in 2008 – carried forward to 2010	23,300	San Diego Association of Governments Website: www.sandag.org/resources/demographics_and_other_data/transportation /adtv/index.asp
Scripps Poway Parkway (nearest location to line crossing at Village Ridge Road)	East of Spring Canyon Road	Counted in 2007 – carried forward to 2010	40,600	San Diego Association of Governments Website: www.sandag.org/resources/demographics_and_other_data/transportation /adtv/index.asp
Poway Road (nearest location to line crossing at I-15)	I-15 to Sabre Springs Parkway	2010	37,800	San Diego Association of Governments Website: www.sandag.org/resources/demographics_and_other_data/transportation /adtv/index.asp

Road	Segment	Year	ADT	Source
Carmel Mountain Road (nearest location to line crossing at Freeport Road)	Rancho Peñasquitos Boulevard to Peñasquitos Drive	2010	16,100	San Diego Association of Governments Website: www.sandag.org/resources/demographics_and_other_data/transportation /adtv/index.asp
Carmel Mountain Road	Senda Luna Lleana to East Ocean Air Drive	2015	16,395	Counts Unlimited, Wednesday, May 13, 2015, 24 hour Directional Volumes – Tubes
Carmel Mountain Road	Vista Sorrento Parkway to El Camino Real	2010	21,200	San Diego Association of Governments Website: www.sandag.org/resources/demographics_and_other_data/transportation /adtv/index.asp
Carmel Mountain Road	Sorrento Valley Road to Vista Sorrento Parkway	2010	25,500	San Diego Association of Governments Website: www.sandag.org/resources/demographics_and_other_data/transportation /adtv/index.asp
El Camino Real	Carmel Mountain Road to SR-56	Estimated	24,300	San Diego Association of Governments Website: www.sandag.org/resources/demographics_and_other_data/transportation /adtv/index.asp
Torrey Santa Fe Road	West of Camino Del Sur	2014	11,900	Calculated from peak hour volumes. Peak Hour approximates 10% ADT.
Park Village Road	Black Mountain Road to Darkwood Road	Counted in 2008 – carried forward to 2010	17,300	San Diego Association of Governments Website: www.sandag.org/resources/demographics_and_other_data/transportation /adtv/index.asp
Park Village Road	Darkwood Road to Camino Del Sur t	2010	17,300	San Diego Association of Governments Website: www.sandag.org/resources/demographics_and_other_data/transportation /adtv/index.asp
Park Village Road	Camino Del Sur to Mannix Road	2010	8,900	San Diego Association of Governments Website: www.sandag.org/resources/demographics_and_other_data/transportation /adtv/index.asp
Stowe Drive	Kirkham Road to Community Road	Counted in 2009 – carried forward to 2010	7,500	San Diego Association of Governments Website: www.sandag.org/resources/demographics_and_other_data/transportation /adtv/index.asp

Road	Segment	Year	ADT	Source
Rancho Peñasquitos Boulevard	Paseo Montril to I-15	Counted in 2008 – carried forward to 2010	28,700	San Diego Association of Governments Website: www.sandag.org/resources/demographics_and_other_data/transportation /adtv/index.asp
Rancho Peñasquitos Boulevard	SR-56 to Paseo Montril	2010	28,700	San Diego Association of Governments Website: www.sandag.org/resources/demographics_and_other_data/transportation /adtv/index.asp
Rancho Peñasquitos Boulevard	Carmel Mountain Road to SR-56	2010	28,800	San Diego Association of Governments Website: www.sandag.org/resources/demographics_and_other_data/transportation /adtv/index.asp
Friar's Road	I-805 to Fenton Parkway	2010	38,700	San Diego Association of Governments Website: www.sandag.org/resources/demographics_and_other_data/transportation /adtv/index.asp
Mesa Drive	Foussate Road to El Camino Real	Counts carried forward to 2010	4,700	San Diego Association of Governments Website: www.sandag.org/resources/demographics_and_other_data/transportation /adtv/index.asp
Stonebridge Parkway	Pomerado Road to Brookside Lane	2010	6,805	KSS Fuels, Google Earth Pro

Table M-2 Caltrans Facilities Annual Average Daily Traffic (Annual ADT)

Caltrans Facilities	Location	Year	Back AADT	Ahead AADT	Source
I-15	Miramar Way	2013	292,000	289,000	Caltrans *"2013 Traffic Volumes on the California State Highway System"*.
I-15	Miramar Road (Pomerado Road)	2013	289,000	272,000	Caltrans *"2013 Traffic Volumes on the California State Highway System"*.
I-15	Carroll Canyon Road	2013	272,000	258,000	Caltrans *"2013 Traffic Volumes on the California State Highway System"*.
I-15	Mira Mesa Boulevard	2013	258,000	249,000	Caltrans *"2013 Traffic Volumes on the California State Highway System"*.
I-15	Mercy Road	2013	249,000	236,000	Caltrans *"2013 Traffic Volumes on the California State Highway System"*.
I-15	Poway Road (Rancho Peñasquitos Boulevard)	2013	236,000	207,000	Caltrans *"2013 Traffic Volumes on the California State Highway System"*.
I-15	State Route 56	2013	207,000	229,000	Caltrans *"2013 Traffic Volumes on the California State Highway System"*.
SR-56	El Camino Real	2013	56,000	72,000	Caltrans *"2013 Traffic Volumes on the California State Highway System"*.
SR-56	Camino Del Sur	2013	65,000	72,000	Caltrans *"2013 Traffic Volumes on the California State Highway System"*.
SR-56	Black Mountain Road	2013	72,000	76,000	Caltrans *"2013 Traffic Volumes on the California State Highway System"*.
SR-56	Rancho Peñasquitos Boulevard	2013	76,000	71,000	Caltrans *"2013 Traffic Volumes on the California State Highway System"*.
SR-56	I-15	2013	71,000	34,500	Caltrans *"2013 Traffic Volumes on the California State Highway System"*.

Table M-3 Caltrans Peak Hour Traffic Volume

Caltrans Facilities	Location	Year	Traffic Direction	AM Peak Hour Volume	Traffic Direction	PM Peak Hour Volume	Source
I-15	State Route 63 (SR-63)	2013	SB	13,083	NB	13,619	Caltrans Peak Hour Volume Data, 2013
I-15	Carroll Canyon Road	2013	SB	12,323	NB	11,330	Caltrans Peak Hour Volume Data, 2013
I-15	SR-56	2013	SB	10,477	NB	10,357	Caltrans Peak Hour Volume Data, 2013
SR-56	El Camino Real	2013	WB	5,896	EB	5,351	Caltrans Peak Hour Volume Data, 2013
SR-56	Carmel Creek Road	2013	WB	5,348	EB	5,044	Caltrans Peak Hour Volume Data, 2013
SR-56	Carmel Valley Road	2013	WB	4,796	EB	4,358	Caltrans Peak Hour Volume Data, 2013.

Table M-4 Intersection Turning Movement Volumes

Intersection		Year	Peak Hour Traffic	Source
Camino Del Sur	State Route 56 East Bound Ramp	2015	AM 2,014 PM 2,169	Counts Unlimited, Thursday January 8, 2015, Classified Counts – Visual
Camino Del Sur	Carmel Valley Road	2014	AM 3,023 PM 2,810	Letter to Dan Klausenstock, NV5/Nolte, from Marc Baza, Assistant Transportation Planner, Dated January 14, 2014. *(sic)*
Black Mountain Ranch Park Entrance	Carmel Valley Road	2014	AM 1,648 PM 1,725	Letter to Dan Klausenstock, NV5/Nolte, from Marc Baza, Assistant Transportation Planner, Dated January 14, 2014. *(sic)*
Black Mountain Road	Carmel Valley Road	2014	AM 1,578 PM 1,878	Letter to Dan Klausenstock, NV5/Nolte, from Marc Baza, Assistant Transportation Planner, Dated January 14, 2014. *(sic)*
Torrey Del Mar Drive	Carmel Valley Road	2014	AM 1,678 PM 1,437	Letter to Dan Klausenstock, NV5/Nolte, from Marc Baza, Assistant Transportation Planner, Dated January 14, 2014. *(sic)*
Chadamy Way (Caminito Vistana)	Carmel Valley Road	2014	AM 1,588 PM 1,328	Letter to Dan Klausenstock, NV5/Nolte, from Marc Baza, Assistant Transportation Planner, Dated January 14, 2014. *(sic)*

LEVEL OF SERVICE (LOS)

CEQA guidelines for traffic impact analyses are being revised to reflect the use of vehicle miles traveled (VMT) rather than Level of Service (LOS) generated by the project consistent with SB 743. The Office of Planning and Research developed preliminary discussion draft guidelines (OPR 2014); however no final guidance is currently available.

The Proposed Project will generate additional trips during construction and will involve construction activities within roadways that could create a traffic hazard; therefore, LOS provides a more accurate account of the traffic impacts for the Proposed Project than VMT because the long-term generation of VMT from the Proposed Project is negligible. The Proposed Project does not directly or indirectly create new permanent sources of traffic in the region. Additionally, the General Plans and policies for the City of San Diego, City of Poway and SANDAG currently use LOS to assess traffic impacts. For these reasons, the traffic impacts of this project will be analyzed in terms of LOS rather than VMT.

Caltrans LOS

LOS calculations for freeway segments are based on the latest Highway Capacity Manual operation analysis. Table M-5 contains traffic volumes and LOS for Caltrans facilities under baseline conditions and with construction traffic.

Local Roads LOS

The LOS for local roads is calculated based on the City of San Diego Traffic Impact Study Manual.

Construction Traffic to Work Areas

Table M-6 provides traffic volumes and LOS for local roads that would be used to access Proposed Project work areas under baseline conditions and with construction traffic.

Construction Traffic to Staging Yards

Table M-7 provides the traffic volume data and LOS for the collector and ~~minor~~ arterial roads that would provide access from each staging yard to the Proposed Project alignment.

Alternative 3 Underground Segment Construction Traffic

Table M-8 provides the traffic volume data and LOS for the collector and ~~minor~~ arterial roads that would provide access to the Alternative 3 underground alignment.

Alternative 4 Underground 69 kV Line Construction Traffic

Table M-6 provides traffic volume data and LOS for the collector and ~~minor~~ arterial roads that would provide access to the Alternative 4 underground alignment.

Alternative 5 Underground Alignment Construction Traffic

Table M-9 provides traffic volume data and LOS for the collector and ~~minor~~ arterial roads that would provide access to the Alternative 5 underground alignment.

Table M-5 LOS for Caltrans Facilities

Near	Segment		Number of Lanes	AM Peak Hour			PM Peak Hour		
				Direction	Volume	LOS[1]	Direction	Volume	LOS[1]
I-15									
State Route 63 (SR-63)	Mt. Soledad Freeway	Miramar Way	9	SB	13,083 / 13,283	D / D	NB	13,619 / 13,819	D / D
Carroll Canyon Road	Pomerado Road	Mira Mesa Boulevard	8	SB	12,323 / 12,523	D / D	NB	11,330 / 11,530	D / D
Carmel Mountain Road	SR-56	Camino Del Norte	7	SB	10,477 / 10,677	D / D	NB	10,357 / 10,557	D / D
SR-56									
El Camino Real	I-5	Carmel Creek Road	2	WB	5,896 / 6,096	F / F	EB	5,351 / 5,551	F / F
Carmel Creek Road	El Camino Real	Carmel Country Road	2	WB	5,348 / 5,548	F / F	EB	5,044 / 5,244	F / F
Carmel Valley Road	Carmel Country Road	Rancho Santa Fe Farms Road	2	WB	4,796 / 4,996	F / F	EB	4,358 / 4,558	F / F

Notes:

[1] Analysis based on Highway Capacity Method Basic Freeway Segments Operational Analysis using standard inputs per urban settings. Completed using the following inputs: Terrain – Rolling, Percentage of Heavy Vehicles – 5%, 65 mph, 12' lanes, 6' shoulder, 1 interchange / mile.

Volume – xxx/xxx Existing Volumes / Existing plus Construction Volumes

LOS – X/X – LOS for Existing Volumes / LOS for Existing plus Construction Volumes

Sources: LOS analysis by Hernandez, Kroone & Associates, Incorporated

Table M-6 Traffic Volumes for Collector and ~~Minor~~ Arterial Roadways near the Transmission Line by Segment

Road	Road Segment	Number of Lanes, each way	Functional Classification	Jurisdiction – City of	Existing			During Construction			
					Average Weekday Traffic Volumes	LOS[2]	v/c	Average Weekday Traffic Volumes	LOS[3]	v/c	Change in v/c
Segment A											
Pomerado Road	Legacy Road	1 divided, N 2 divided, S	Major Arterial	San Diego	23,300	C	0.583	23,351	C	0.584	0.001
Scripps Poway Parkway	Village Ridge Road	2 divided	CMP Arterial	San Diego	40,600	E-F	1.015	40,651	E-F	1.016	0.001
Poway Road (S4)	I-15	3	Arterial	San Diego	37,800	C	0.756	37,851	C	0.757	0.001
Carmel Mountain Road	Freeport Road	2 divided	Collector	San Diego	16,100	C	0.537	16,151	C	0.538	0.001
Black Mountain Road	Carmel Valley Road	2 divided	Arterial	San Diego	12,300	A	0.308	12,351	A	0.309	0.001
Carmel Valley Road	Black Mountain Park Entrance	2 divided	Collector	San Diego	13,800	B	0.460	13,911	B	0.464	0.004
Carmel Valley Road	West of Black Mountain Road	1 divided	Collector	San Diego	10,500	D	0.700	10,611	D	0.707	0.007
Segment B											
Carmel Valley Road	East of Black Mountain Park Entrance	2 divided	Collector	San Diego	15,200	C	0.507	15,311	C	0.510	0.003

Road	Road Segment	Number of Lanes, each way	Functional Classification	Jurisdiction – City of	Existing			During Construction			
					Average Weekday Traffic Volumes	LOS[3]	v/c	Average Weekday Traffic Volumes	LOS[3]	v/c	Change in v/c
	Black Mountain Park Entrance to Black Mountain Road	2 divided	Collector	San Diego	13,800	B	0.460	~~13,111~~ 13,911	B	0.464	0.004
	Black Mountain Road to Camino Del Sur	1 divided	Collector	San Diego	10,500	D	0.700	10,611	D	0.707	0.007
	Camino Del Sur to Caminito Vistana (Chadamy)	1	Collector	San Diego	12,100	D	0.807	12,211	D	0.814	0.007
	Caminito Vistana (Chadamy) to Torrey Del Mar Drive	2 divided	Collector	San Diego	12,200	B	0.407	12,311	B	0.410	0.003
	West of Torrey Del Mar	2	Collector	San Diego	10,300	B	0.343	10,411	B	0.347	0.004
Black Mountain Park Entrance	North of Carmel Valley Road	1	Driveway	San Diego	700	N/A		811	N/A		

Road	Road Segment	Number of Lanes, each way	Functional Classification	Jurisdiction – City of	Existing			During Construction			
					Average Weekday Traffic Volumes	LOS[3]	v/c	Average Weekday Traffic Volumes	LOS[3]	v/c	Change in v/c
Camino del Sur	South of Carmel Valley Road	2 divided	Collector	San Diego	17,700	C	0.590	17,811	C	0.594	0.004
	North of Carmel Valley Road	2 divided	Collector	San Diego	15,500	C	0.517	15,611	C	0.520	0.003
Caminito Vistana (Chadamy)	South of Carmel Valley Road	1 divided	Residential Subdivision Entrance	San Diego	500	N/A		N/C	N/A		
Torrey Del Mar	South of Carmel Valley Road	1	Residential Subdivision Entrance	San Diego	3,600	N/A		N/C	N/A		
Mona Lane / Collins Ranch Place	North of Carmel Valley Road	1 divided	Residential Subdivision Entrance	San Diego	600	N/A		N/C	N/A		
Segment C	**Nearest Cross Street to Transmission Line Crossing**										
Carmel Valley Road	West of Torrey Del Mar Drive	2	Collector	San Diego	10,300	B	0.343	10,400	B	0.347	0.004
Dirt Road	Carmel Valley Road to SR-56	N/A	N/A	San Diego	ND	N/A		ND	N/A		

Road	Road Segment	Number of Lanes, each way	Functional Classification	Jurisdiction – City of	Existing			During Construction			
					Average Weekday Traffic Volumes	LOS[3]	v/c	Average Weekday Traffic Volumes	LOS[3]	v/c	Change in v/c
Santa Fe Canyon Place	West of Via Canyon Drive	1	Local	San Diego	ND	N/A		ND	N/A		
The Preserve Way	West of The Preserve Court	1	Local	San Diego	ND	N/A		ND	N/A		
Arroyo Grande Road	West of Via Canyon Drive	1	Local	San Diego	ND	N/A		ND	N/A		
Segment D	**Nearest Cross Street to Transmission Line Crossing**										
Park Village Road	West of Mannix Road	1	Local	San Diego	ND	N/A		ND	N/A		
Carmel Mountain Road	Senda Luna Lleana to East Ocean Air Drive	2 divided	Collector	San Diego	16,400	C	0.547	16,500	C	0.550	0.003
East Ocean Air Drive	Carmel Mountain Road	1	Local	San Diego	ND	N/A		ND	N/A		

Notes:
ND – Traffic volume not available
N/A – LOS cannot be calculated
v/c – volume to capacity ratio

Sources: Google Earth and Google Earth Pro, SANDAG website, Counts Unlimited, KOA Letter, City of San Diego Traffic Impact Guidelines

Table M-7 Traffic Volumes for Collector and ~~Minor~~ Arterial Roadways near Staging Yards

Road	Segment	Number of lanes each way	Functional Classification	Existing			During Construction			Change in v/c	Meets LOS Criteria?
				Average Weekday Traffic Volume	LOS	v/c	Average Weekday Traffic Volume	LOS	v/c		
Chicarita South Staging Yard – Construction Traffic for all segments moves northwesterly from staging yard. Segment C and D traffic uses SR-56 or non-public access roads. Construction Traffic for Segments A and B continues on to Carmel Valley Road. Construction Traffic for Segment A moves southeasterly to the east of Project Alignment.											
Rancho Peñasquitos Boulevard	SR-56 to Paseo Montril	2 divided	Major Arterial	28,700	C	0.718	29,224	C	0.731	0.013	Yes
Rancho Peñasquitos Boulevard	SR-56 to Black Mountain Road (Camel Mountain Road)	2 divided	Major Arterial	28,800	C	0.720	29,124	C	0.728	0.008	Yes
Black Mountain Road	Rancho Peñasquitos Boulevard to Carmel Valley Road	2 divided	Major Arterial	12,300	A	0.308	12,624	A	0.316	0.008	Yes
Rancho Peñasquitos Boulevard	SR -56 to I-15	2 divided	Major Arterial	28,700	C	0.718	28,802	C	0.720	0.003	Yes
Scripps Poway Parkway	I-15 to Scripps Summit Drive	3 divided	Primary Arterial	48,600	C	0.810	48,702	C	0.812	0.002	Yes
Scripps Poway Parkway	East of Spring Canyon Road	2	Arterial	40,600	E-F	1.015	40,702	E-F	1.018	0.003	No

Road	Segment	Number of lanes each way	Functional Classification	Existing			During Construction			Change in v/c	Meets LOS Criteria?
				Average Weekday Traffic Volume	LOS	v/c	Average Weekday Traffic Volume	LOS	v/c		
Pomerado Road	Scripps Poway Parkway to Beeler Canyon Road	2 divided, S	Major Arterial	22,000	C	0.550	~~22,192~~ 22,102	C	0.5553	0.003	Yes
Pomerado Road	Legacy Road	1 divided, N 2 divided, S	Major Arterial	23,300	C	0.583	23,402	C	0.585	0.002	Yes
Stonebridge Parkway	East of Pomerado Road	1	Collector (No fronting Property	6,800	C	0.680	6,902	C	0.690	0.010	Yes
SR-56 Staging Yard – Construction Traffic for Segment D moves southwesterly to SR-56 or non-public access roads. Construction Traffic for Segments A, B and C move northeasterly on Carmel Valley Road. Segment C construction traffic continues southerly on Camino Del Sur or non-public access roads. Construction traffic for Segment A continues to east end of Project alignment.											
Carmel Valley Road	Edgewood Bend Ct to SR-56 Exit	2 divided	Collector	13,100	B	0.437	13,200	B	0.440	0.003	Yes
Carmel Valley Road	West of Torrey Del Mar Drive	2	Collector	10,300	B	0.343	10,724	B	0.357	0.014	Yes
	Caminito Vistana (Chadamy) to Torrey Del Mar Drive	2 divided	Collector	12,200	B	0.407	12,624	B	0.421	0.014	Yes
	Camino Del Sur to Caminito Vistana (Chadamy)	1	Collector	12,100	D	0.807	12,524	D	0.835	0.028	Yes

Road	Segment	Number of lanes each way	Functional Classification	Existing			During Construction			Change in v/c	Meets LOS Criteria?
				Average Weekday Traffic Volume	LOS	v/c	Average Weekday Traffic Volume	LOS	v/c		
	Black Mountain Road to Camino Del Sur	1 divided	Collector	10,500	D	0.700	10,824	D	0.722	0.022	Yes
	Black Mountain Park Entrance to Black Mountain Road	2 divided	Collector	13,800	B	0.345	14,124	B	0.353	0.008	Yes
Camino Del Sur	South of Carmel Valley Road	2 divided	Collector	17,700	C	0.590	17,800	C	0.593	0.003	Yes
Black Mountain Road	Carmel Valley Road to Rancho Peñasquitos	2 divided	Major Arterial	12,300	A	0.308	12,402	A	0.310	0.002	Yes
Rancho Peñasquitos Boulevard	SR -56 to I-15	2 divided	Major Arterial	28,700	C	0.718	28,802	C	0.720	0.002	Yes
Scripps Poway Parkway	I-15 to Scripps Summit Drive	3 divided	Primary Arterial	48,600	C	0.810	48,702	C	0.812	0.002	Yes
Scripps Poway Parkway, San Diego	East of Spring Canyon Road	2	Arterial	40,600	E-F	1.015	40,702	E-F	1.018	0.003	No

Road	Segment	Number of lanes each way	Functional Classification	Existing			During Construction			Change in v/c	Meets LOS Criteria?
				Average Weekday Traffic Volume	LOS	v/c	Average Weekday Traffic Volume	LOS	v/c		
Scripps Poway Parkway, Poway	West of Pomerado	3 divided	Primary Arterial	40,600	C	0.677	40,702	C	0.678	0.001	Yes
Pomerado Road	Scripps Poway Parkway to Beeler Canyon Road	2 divided, S	Major Arterial	22,000	C	0.550	22,102	C	0.553	0.003	Yes
Pomerado Road	Legacy Road	1 divided, N 2 divided, S	Major Arterial	23,300	C	0.583	23,402	C	0.585	0.002	Yes
Stonebridge Parkway	East of Pomerado Road	1	Collector (No fronting Proper	6,800	C	0.680	6,902	C	0.690	0.010	Yes
Stonebridge Staging Yard - Construction Traffic for all segments will travel northwesterly along Project Alignment. At SR-56, Construction Traffic for Segments C and D will use SR-56 or access roads from there. Construction Traffic for Segments A and B will continue to Carmel Valley Road.											
Stonebridge Parkway	East of Pomerado Road	1	Collector (No fronting Proper	6,800	C	0.680	7,324	C	0.732	0.052	Yes
Pomerado Road, Poway	Scripps Poway Parkway to Beeler Canyon Road	2 divided, S	Major Arterial	22,000	C	0.550	22,524	C	0.563	0.013	Yes

Road	Segment	Number of lanes each way	Functional Classification	Existing			During Construction			Change in v/c	Meets LOS Criteria?
				Average Weekday Traffic Volume	LOS	v/c	Average Weekday Traffic Volume	LOS	v/c		
Scripps Poway Parkway, Poway	West of Pomerado Road	3 divided	Primary Arterial	40,600	C	0.677	41,124	C	0.685	0.008	Yes
Scripps Poway Parkway, San Diego	East of Spring Canyon Road	2	Arterial	40,600	E-F	1.015	41,124	E-F	1.028	0.013	No
Scripps Poway Parkway	I-15 to Scripps Summit Drive	3 divided	Primary Arterial	48,600	C	0.810	49,128	C	0.819	0.009	Yes
Rancho Peñasquitos Boulevard	SR -56 to I-15	2 divided	Major Arterial	28,700	C	0.718	29,024	C	0726	0.008	Yes
Black Mountain Road	Carmel Valley Road to Rancho Peñasquitos	2 divided	Major Arterial	12,300	A	0.308	12,625	A	0.0316	0.008	Yes
Stowe Staging Yard, Poway, CA – Construction Traffic from all segments will use Stowe Drive and Scripps Poway Parkway east of Pomerado Road. After Pomerado Road, the traffic impacts will be the same as those observed if Stonebridge Staging Yard is used.											
Stowe Drive	Parkway Centre Drive to Crosthwaite Circle	2 with TWLTL	Collector	7,500	A	0.250	8,024	A	0.267	0.017	Yes
Scripps Poway Parkway	East of Pomerado Road	3 divided	Primary Arterial	41,400	~~D~~C	0.690	41,924	~~D~~C	0.699	0.009	Yes

Road	Segment	Number of lanes each way	Functional Classification	Existing			During Construction			Change in v/c	Meets LOS Criteria?
				Average Weekday Traffic Volume	LOS	v/c	Average Weekday Traffic Volume	LOS	v/c		
Torrey Santa Fe Staging Yard - Construction Traffic for Segments C and D can leave the yard and use nonpublic roads or go to SR-56 and access route from there. Construction Traffic for Segment A and B can use Camino Del Sur to reach Carmel Valley Road. Construction Traffic for Segment A can also use SR-56 to move to the east end of the Project Alignment (see Chicarita South Staging Yard impacts)											
Torrey Santa Fee Road	Torrey Santa Fe Court to Camino Del Sur	1	Collector	11,900	D	0.793	12,424	D	0.828	0.035	Yes
Camino Del Sur	South of Camel Valley Road	2 divided	Collector	17,700	C	0.590	18,024	C	0.601	0.011	Yes
Camino Del Sur and Evergreen Nursery Staging Yards, north of Carmel Valley Road - Construction Traffic will move south to Carmel Valley Road and then move east or west. Construction Traffic for Segments A and B will easterly to Black Mountain Ranch Park. Construction Traffic for Segment A will continue southeasterly at Black Mountain Ranch road (see impacts for Chicarita South Staging Yard). Construction Traffic From Segments B and C can move west on Carmel Valley Road if the staging yard is at Camino Del Sur; Construction Traffic from Segments A and D will also use Carmel Valley Road if the Evergreen Nursery Staging yard is used. Construction Traffic for Segments C and D can move south on Camino Del Sur to SR-56 or non-public roads.											
Camino Del Sur	North of Carmel Valley Road	2 divided	Collector	15,500	C	0.517	16,024	C	0.534	0.017	Yes
	South of Camel Valley Road	2 divided	Collector	17,700	C	0.590	17,900	C	0.597	0.007	Yes
Carmel Valley Road – Northeasterly from Camino Del Sur	Black Mountain Road to Camino Del Sur	1 divided	Collector	10,500	D	0.700	10,824	D	0.722	0.022	Yes

Road	Segment	Number of lanes each way	Functional Classification	Existing			During Construction			Change in v/c	Meets LOS Criteria?
				Average Weekday Traffic Volume	LOS	v/c	Average Weekday Traffic Volume	LOS	v/c		
Carmel Valley Road – Southwesterly from Camino Del Sur	Camino Del Sur to Caminito Vistana (Chadamy)	1	~~Minor arterial~~ Collector	12,100	D	0.807	12,624	D	0.842	0.035	Yes
	Caminito Vistana (Chadamy) to Torrey Del Mar Drive	2	~~Minor arterial~~ Collector	12,200	B	0.407	12,724	B	0.424	0.017	Yes
	West of Torrey Del Mar	2	~~Minor arterial~~ Collector	10,300	B	0.343	10,824	B	0.361	0.018	Yes

Notes:

Traffic volumes for the Existing condition were rounded to nearest 100's,

ND – no counts found or taken

N/A – Not Applicable

TWLTL – Two Way Left Turn Lane

Number of lanes increase frequently near intersections. Number of lanes on the segments between intersections is shown.

Source: Google Earth and Google Earth Pro, SANDAG website, City of San Diego Traffic Impact Guidelines

Table M-8 Road Segments Affected by Alternative 3 Construction Vehicle Trips

Road	Segment	Classification	Existing Condition			with Construction Vehicle Trips			Change in V/C	Meets LOS Criteria
			Traffic Volume	V/C	LOS	Traffic Volume	V/C	LOS		
Scripps Poway Parkway	I-15 to Scripps Summit Drive	Primary Arterial	48,596	0.810	~~B~~C	49,040	0.817	~~B~~C	0.007	Yes
Mercy Road	Kika Court to I-15	Major Arterial	18,977	0.474	B	19,421	0.486	B	0.011	Yes
Park Village Road	Black Mountain Road to Darkwood Road	Major Arterial	17,300	0.433	B	17,744	0.444	B	0.011	Yes
Park Village Road	Darkwood Road to Camino Del Sur	Major Arterial	17,300	0.433	B	17,744	0.444	B	0.011	Yes
Park Village Road	Camino Del Sur to Mannix Road	Collector	8,900	0.593	C	89,344	0.623	C	0.030	Yes

Table M-9 Road Segments Affected by Alternative 5 Construction Vehicle Trips

Road	Segment	Classification	Existing Condition			with Construction Vehicle Trips			Change in V/C	Meets LOS Criteria
			Traffic Volume	V/C	LOS	Traffic Volume	V/C	LOS		
Pomerado Road	I-15 to Willow Creek Road	Collector	28,400	~~0.947~~ 1.893	~~E~~F	28,844	~~0.961~~ 1.923	~~E~~F	~~0.007~~ 0.030	No
Miramar Road	I-15 to Kearny Villa Road	Primary Arterial	52,600	0.877	D	53,044	0.884	D	0.011	Yes
Mira Mesa Boulevard	I-805 to Lusk Boulevard	Major Arterial	37,200	0.744	C	37,644	0.753	C	0.011	Yes

This page intentionally left blank.

PEAK HOUR VOLUME DATA

Peak hour volume data consists of hourly volume relationships and data location. The hourly volumes are expressed as a percentage of the Annual Average Daily Traffic (AADT). The percentages are shown for both the AM and the PM peak periods.

The principle data described here are the K factor, the D factor and their product (KD). The K factor is the percentage of AADT during the peak hour for both directions of travel. The D factor is the percentage of the peak hour travel in the peak direction. KD multiplied with the AADT gives the one way peak period directional flow rate or the design hourly volume (DHV). The design hourly volume is used for either Operational Analysis or Design Analysis. Refer to the 2010 Highway Capacity Manual for more details.

Following is a glossary of terms used in this listing of peak hour volume data:

Dir	Indicates direction of travel for peak volume
AADT	Annual Average Daily Traffic in vehicles per day (vpd).
AM Peak	Represents the morning peak period for traffic analysis
CS	Control Station Number, Caltrans identification number for monitoring site.
CO	County abbreviation used by Caltrans
D	D factor. The percentage of traffic in the peak direction during the peak hour. Values in this book are derived by dividing the measured PHV by the sum of both directions of travel during the peak hour.
DAY	Day of week for the peak volume.
DDHV	The directional design hour volume, in vehicles per hour (vph) DDHV=AADTxKxD. See equation (3-1) on page 3-11 of the 2010 Highway Capacity Manual.
DI	Caltrans has twelve transportation districts statewide. This abbreviation identifies the district in which the count station is located.
HR	The ending time for the peak hour volume listed. The volume observed from 1 to 2 would be recorded as 2.

K	The percentage of the AADT in both directions during the peak hour. Values in this table are derived by dividing the measured 2-way PHV by the AADT.
KD	The product of K and D. The percentage of AADT in the peak direction during the peak hour. Values in this table are derived by dividing the measured 1-way PHV by the AADT.
LEG	For traffic counting purposes, a highway intersection or interchange is assigned two legs according to increasing postmiles (route direction) and with a postmile reference at the center of the intersection or interchange. The volume of traffic on each leg is denoted by an A, B or O. A = ahead leg, B = back leg, and O – traffic volume being same for both back and ahead legs.
MNTH	The month that the peak volume occurred.
PHV	Peak Hour Volume in the peak direction. A one way volume in vehicles per hour (vph) as used here. The PHV is analogous to the DDHV as used for design purposes.
PM	The Post Mile is the mileage measured from the county line, or from the beginning of a route. Each postmile along a route in a county is a unique location on the state highway system.
PM Peak	Represents the afternoon peak period for traffic analysis.
PRE	The postmile may have a prefix like R, T, L, M, etc. When a length of highway is changed due to construction or realigment, new postmile values are assigned. To distinguish the new values from the old, an alpha code is prefixed to the new postmile.
RTE	The state highway route number
YR	The year when the count was made. Traffic counting is on a 3-year cycle.

									AM PEAK								PM PEAK						
DI	RTE	CO	PRE	PM	CS	LEG	YR	Dir	1 WAY PHV	% K	% D	% KD	HR	DAY	MNTH	Dir	1 WAY PHV	% K	% D	% KD	HR	DAY	MNTH
07	001	LA		11.8	718	A	11	N	2428	7.83	56.17	4.39	7	WED	APR	S	2145	7.34	52.89	3.88	16	THU	SEP
07	001	LA		27.1	425	O	13	N	4650	7.92	73.02	5.78	7	WED	MAY	N	4036	9.11	55.08	5.02	17	THU	JUN
07	001	LA		35.17	237	O	13	S	3266	8.4	63.11	5.3	8	MON	JUN	S	2608	7.42	57.04	4.23	17	SUN	APR
07	001	LA		62.87	427	O	12	N	726	11.67	52.31	6.11	12	SUN	AUG	N	846	11.3	62.95	7.12	16	THU	AUG
07	001	VEN		0	427	O	12	N	726	11.67	52.31	6.11	12	SUN	AUG	N	846	11.3	62.95	7.12	16	THU	AUG
07	001	VEN		19.62	231	B	12	S	1549	7.44	53.47	3.98	12	SAT	JUL	N	1771	7.94	57.31	4.55	17	MON	OCT
07	001	VEN		21.25	11	A	12	N	381	14.4	60.38	8.69	12	SAT	JUL	S	449	15.67	65.36	10.24	15	TUE	AUG
05	001	SB	R	0	517	A	13	S	593	10.5	85.57	8.98	6	MON	MAY	N	613	11.26	82.5	9.29	17	WED	FEB
05	001	SB		20.57	518	A	13	N	584	9.4	52.76	4.96	11	SAT	SEP	S	585	9.05	54.93	4.97	13	SAT	AUG
05	001	SB	R	23.30	286	A	13	N	996	9.36	56.27	5.27	7	WED	AUG	S	965	9.52	53.64	5.11	16	TUE	NOV
05	001	SB	R	26.69	288	A	13	N	950	11.03	65.74	7.25	7	WED	AUG	S	786	11	54.55	6	16	TUE	AUG
05	001	SB	M	29.89	290	A	13	S	984	10.71	64.27	6.88	7	TUE	NOV	N	1357	13.4	70.86	9.49	16	TUE	AUG
05	001	SB	M	29.89	539	B	13	N	868	10.06	62.76	6.32	7	WED	AUG	S	785	10.45	54.67	5.71	16	THU	AUG
05	001	SB	M	36.19	292	B	13	S	1144	10.35	78.73	8.15	6	TUE	MAY	N	1340	13.21	72.24	9.54	16	TUE	AUG
05	001	SB	R	31.04	223	A	13	S	1673	12.25	83.44	10.22	6	THU	OCT	N	1596	13.33	73.14	9.75	16	TUE	OCT
05	001	SB		41.81	519	A	12	S	134	10.83	57.76	6.25	7	MON	OCT	N	151	12.88	54.71	7.05	16	TUE	JUL
05	001	SB		49.20	128	A	13	N	279	9.59	50.36	4.83	12	THU	JUL	N	365	12.49	50.55	6.31	15	THU	JUL
05	001	SLO		6.35	140	B	11	N	350	7.35	84.54	6.22	12	WED	JUL	N	426	8.28	91.42	7.57	15	WED	JUL
05	001	SLO		15.27	142	O	13	N	616	9.67	63.18	6.11	11	SUN	AUG	N	587	10.94	53.22	5.82	14	SAT	MAY
05	001	SLO		27.88	271	A	13	S	1218	7.8	63.54	4.95	7	WED	NOV	N	1369	10.19	54.65	5.57	17	THU	AUG
05	001	SLO		48.26	551	A	12	N	499	11.79	58.71	6.92	11	SAT	JUL	S	524	13.08	55.57	7.27	15	FRI	JUL
05	001	SLO		71.34	273	O	12	N	229	15.61	55.85	8.72	12	MON	JUL	S	312	18.27	65	11.88	15	SUN	OCT
05	001	MON		62.97	523	O	12	S	458	12.96	72.13	9.35	11	SAT	SEP	S	430	16.43	53.42	8.78	13	SUN	JUN
05	001	MON		75.14	259	A	13	S	2227	8.3	57.61	4.78	8	MON	JUL	N	2493	9.85	54.29	5.35	16	WED	JUL
05	001	MON		75.14	532	B	12	N	2069	8.26	73.76	6.09	8	MON	DEC	N	2514	9.86	75.09	7.4	16	THU	DEC
05	001	MON	R	79.36	261	B	13	S	4137	8.25	69.34	5.72	7	WED	JUL	N	4010	8.86	62.55	5.54	16	MON	APR
05	001	MON	R	89.18	525	O	13	S	3240	8.68	76.18	6.61	7	WED	OCT	N	3174	9.98	64.9	6.48	17	FRI	APR
05	001	SCR	R	2.683	414	A	11	N	2578	9.3	52.28	4.86	7	WED	OCT	S	2497	9.34	50.41	4.71	16	WED	OCT
05	001	SCR		9.153	428	B	11	N	3497	8.31	55.23	4.59	7	MON	APR	S	3625	8.76	54.33	4.76	16	WED	OCT
05	001	SCR		12.09	701	B	11	N	3589	6.72	62.99	4.23	7	THU	DEC	S	3788	8.37	53.33	4.47	16	FRI	OCT
05	001	SCR		13.62	721	X	11	N	3228	7.96	55.12	4.39	6	THU	APR	S	3166	7.67	56.14	4.31	15	THU	JAN
05	001	SCR		17.56	45	B	11	S	2511	8	53.02	4.24	12	FRI	APR	S	2708	7.95	57.61	4.58	16	SAT	OCT
05	001	SCR		19.69	461	B	11	S	1037	8.91	54.27	4.83	12	FRI	OCT	S	1118	9.47	55.02	5.21	15	SAT	OCT

									AM PEAK								PM PEAK						
DI	RTE	CO	PRE	PM	CS	LEG	YR	Dir	1 WAY PHV	% K	% D	% KD	HR	DAY	MNTH	Dir	1 WAY PHV	% K	% D	% KD	HR	DAY	MNTH
04	001	SM		0	163	A	13	N	479	18.11	60.71	11	11	SUN	AUG	N	526	19.33	62.47	12.08	14	SAT	AUG
04	001	SM		18.19	46	B	13	S	573	15.55	57.82	8.99	12	SAT	AUG	N	610	14.12	67.78	9.57	17	SUN	AUG
04	001	SM		26.43	433	B	13	S	623	11.68	63.9	7.46	12	SAT	AUG	N	605	13.12	55.25	7.25	14	SUN	MAY
04	001	SM		30.23	164	B	13	S	1299	7.27	65.41	4.76	7	WED	FEB	S	1284	8.36	56.27	4.7	15	FRI	NOV
04	001	SM		35.34	165	B	13	S	910	9.33	65.09	6.07	11	SUN	MAY	N	983	9.68	67.75	6.56	18	SUN	MAY
04	001	SM	R	43.46	166	B	13	N	2798	8.15	73.27	5.97	7	THU	NOV	N	2618	8.69	64.32	5.59	17	WED	AUG
04	001	SF		4.05	103	B	13	N	2764	6.88	55.77	3.84	10	SAT	MAY	N	2708	6.99	53.77	3.76	13	SAT	MAY
04	001	MRN		0	64	A	13	S	2408	10.68	74.6	7.97	8	WED	DEC	S	2109	10.58	65.99	6.98	13	THU	DEC
04	001	MRN		3.35	408	A	13	N	421	14.88	84.2	12.53	10	SAT	SEP	S	495	16.52	89.19	14.73	19	SAT	SEP
04	001	MRN		28.6	65	A	13	N	402	13.71	67.34	9.23	11	SAT	JUN	S	715	27.33	60.08	16.42	16	SUN	MAR
04	001	SON		.19	2	A	13	N	503	16.18	70.45	11.4	12	SAT	JUN	S	501	15.96	71.17	11.36	16	SUN	SEP
04	001	SON		20.1	3	B	13	S	259	17.23	66.41	11.45	11	SUN	JUN	N	306	24.88	54.35	13.52	15	SAT	JUN
04	001	SON		20.1	4	A	13	S	255	15.58	59.72	9.3	11	SUN	SEP	S	304	16.78	66.09	11.09	15	SUN	SEP
01	001	MEN		2.5	180	O	13	S	178	9.38	67.42	6.32	12	THU	MAR	N	184	11.72	55.76	6.53	13	SAT	JUL
01	001	MEN		42.95	119	A	13	S	239	15.83	55.07	8.72	12	SUN	JUL	N	228	14.7	56.58	8.31	14	WED	JUL
07	002	LA	R	17.78	749	O	13	W	7038	7.31	62.35	4.56	7	TUE	AUG	E	8575	8.91	62.34	5.55	17	WED	OCT
07	002	LA	R	20.57	243	O	13	W	7203	9.46	69.85	6.61	7	THU	SEP	E	7287	10.1	66.19	6.69	17	WED	FEB
07	002	LA	R	21.9	903	B	13	W	7322	9.11	70.98	6.47	6	WED	MAR	E	7575	9.83	68.09	6.69	17	TUE	SEP
08	002	SBD		6.358	850	B	12	W	369	9.33	62.44	5.83	8	TUE	NOV	E	420	10.31	64.32	6.63	16	SUN	FEB
02	003	TRI	L	0	101	A	12	N	33	12.69	64.71	8.21	11	THU	MAY	S	33	12.19	67.35	8.21	13	WED	MAY
02	003	TRI		7.2	102	O	12	N	135	11.07	55.79	6.18	12	FRI	NOV	S	141	12.4	52.03	6.45	15	FRI	MAY
02	003	TRI	L	30.89	103	B	12	N	94	9.93	68.61	6.81	8	MON	MAY	S	95	9.93	69.34	6.88	17	MON	AUG
02	003	TRI		30.86	104	A	12	S	268	11.43	63.06	7.2	8	TUE	AUG	S	273	10.89	67.41	7.34	16	WED	NOV
02	003	TRI		37.9	105	B	12	S	71	11.68	58.68	6.85	12	SUN	AUG	N	82	12.55	63.08	7.91	15	FRI	AUG
02	003	TRI		59.64	226	B	12	S	48	13.99	70.59	9.88	12	SUN	SEP	N	49	14.82	68.06	10.08	15	FRI	AUG
02	003	SIS		8.8	106	A	11	N	33	14.83	60	8.9	11	FRI	SEP	S	35	17.52	53.85	9.43	13	SAT	AUG
02	003	SIS		32.2	224	A	11	N	283	10.03	67.7	6.79	9	FRI	MAY	S	263	10.05	62.77	6.31	15	FRI	MAY
02	003	SIS		44.67	237	O	11	N	192	9.25	74.42	6.88	8	MON	NOV	S	199	10.18	70.07	7.14	17	THU	NOV
02	003	SIS	R	47.26	107	B	13	N	803	11.16	52.69	5.88	12	FRI	JUL	N	753	10.41	52.99	5.52	13	FRI	NOV
02	003	SIS	L	49.21	189	B	11	S	476	9.73	52.31	5.09	12	TUE	FEB	N	543	9.73	59.67	5.81	16	TUE	MAY
02	003	SIS	R	47.38	108	A	11	S	257	9.63	78.59	7.57	7	TUE	FEB	N	216	9.19	69.23	6.36	17	THU	FEB
04	004	CC	R	20.10	416	A	12	W	6743	6.51	80.77	5.26	6	THU	SEP	E	5063	6.68	59.15	3.95	15	WED	DEC
10	004	SJ	R	16.06	58	B	13	W	961	8.33	69.74	5.81	6	MON	APR	E	1179	9.8	72.73	7.13	16	WED	JUL

									AM PEAK								PM PEAK						
DI	RTE	CO	PRE	PM	CS	LEG	YR	Dir	1 WAY PHV	% K	% D	% KD	HR	DAY	MNTH	Dir	1 WAY PHV	% K	% D	% KD	HR	DAY	MNTH
10	004	SJ		24.87	313	A	13	W	374	11.56	67.88	7.85	12	SUN	JUL	W	432	13.15	68.9	9.06	13	SUN	AUG
10	004	SJ		24.87	336	B	13	W	320	11.73	64.52	7.57	11	SUN	AUG	E	374	12.85	68.88	8.85	16	FRI	MAY
10	004	SJ		33.08	48	A	13	W	409	12.35	71.38	8.82	11	SUN	JUN	W	462	13.02	76.49	9.96	16	SUN	AUG
10	004	SJ		33.08	352	B	13	W	359	10.47	78.04	8.17	12	SUN	NOV	W	424	12.72	75.85	9.65	16	SUN	AUG
10	004	CAL		29.38	37	A	13	W	407	8.89	66.4	5.9	12	SUN	OCT	W	478	10.92	63.48	6.93	14	SUN	JUL
11	005	SD	R	.878	501	A	13	S	1343	6.01	62	3.73	12	SAT	AUG	S	2407	8.85	75.41	6.68	17	FRI	JAN
11	005	SD		4.632	901	A	13	N	5967	6.27	65.73	4.12	7	THU	OCT	S	7506	8.26	62.78	5.18	17	FRI	JUN
11	005	SD		8.562	902	B	13	N	7751	6.25	75.99	4.75	6	WED	APR	S	8285	8.14	62.33	5.08	16	TUE	MAR
11	005	SD	R	11.13	952	A	13	N	9183	7.57	65.49	4.96	7	WED	AUG	S	9841	7.8	68.12	5.31	15	FRI	OCT
11	005	SD	R	12.65	903	A	13	N	8912	7.67	74.38	5.7	7	THU	JUL	S	7960	7.76	65.62	5.09	15	TUE	MAR
11	005	SD	R	14.74	956	A	13	N	8673	8.54	61.46	5.25	7	TUE	MAR	S	7392	7.93	56.42	4.47	15	FRI	MAY
11	005	SD	R	17.53	896	A	13	N	6802	7.9	59.27	4.68	7	TUE	JUL	S	6320	8.22	52.88	4.35	15	FRI	OCT
11	005	SD	R	20.06	800	B	13	N	7741	7.59	52.13	3.96	7	THU	NOV	N	8149	8.11	51.38	4.17	16	FRI	APR
11	005	SD	R	20.06	931	A	13	N	8550	7.23	59.73	4.32	7	FRI	OCT	S	8584	7.98	54.28	4.33	16	FRI	FEB
11	005	SD	R	22.26	801	B	13	N	9199	7.56	56.04	4.24	7	FRI	SEP	S	9707	8.5	52.65	4.47	17	WED	OCT
11	005	SD	R	25.95	802	B	13	N	9472	7.64	63.18	4.82	7	MON	NOV	S	9673	8.31	59.31	4.93	16	WED	FEB
11	005	SD	R	30.68	502	A	13	S	8164	7.31	54.76	4	9	THU	APR	S	8021	7.4	53.14	3.93	14	SAT	JUL
11	005	SD	R	30.68	803	B	13	S	6211	7.78	55.4	4.31	8	WED	OCT	N	6450	8.06	55.58	4.48	15	FRI	JAN
11	005	SD	R	36.27	898	A	13	S	9351	7.06	57.65	4.07	7	THU	FEB	N	10256	7.74	57.68	4.47	17	TUE	MAR
11	005	SD	R	41.51	978	B	13	S	7639	6.76	53.84	3.64	7	WED	AUG	N	8065	7.09	54.22	3.84	17	WED	MAY
11	005	SD	R	42.71	661	B	13	S	7443	5.72	63.03	3.61	6	THU	OCT	N	8082	7.13	54.89	3.92	17	TUE	MAR
11	005	SD	R	49.28	904	B	13	S	7878	7.29	54.21	3.95	10	SAT	JUL	N	7973	6.92	57.81	4	17	WED	MAY
11	005	SD	R	53.93	906	B	13	S	6989	7.34	55.74	4.09	9	SAT	JUL	S	7123	7.35	56.8	4.17	16	FRI	JUN
11	005	SD	R	54.39	954	A	13	N	5794	8.63	51.62	4.45	10	SAT	MAR	N	5707	7.58	57.86	4.39	13	SUN	JUN
12	005	ORA		.483	401	O	12	S	6000	8.38	52.29	4.38	10	SAT	JUL	S	5800	7.26	58.33	4.23	14	SAT	MAY
12	005	ORA		17.47	902	A	13	S	12906	6.7	57.93	3.88	12	FRI	SEP	S	14633	7.14	61.56	4.4	16	WED	JAN
12	005	ORA		30.26	904	B	13	N	11271	7.18	56.41	4.05	7	THU	MAR	S	10052	6.48	55.79	3.61	17	WED	MAR
12	005	ORA		30.26	905	A	13	N	12637	7.08	54.42	3.86	7	THU	MAY	S	11368	6.09	56.92	3.47	17	WED	MAR
12	005	ORA		33.09	906	A	13	N	12224	6.18	54.15	3.34	6	WED	MAR	N	12543	6.4	53.64	3.43	15	MON	APR
07	005	LA		.7	475	A	13	N	5407	5.86	53.04	3.11	10	SUN	MAR	S	5445	5.62	55.63	3.13	18	WED	MAY
07	005	LA		3.971	52	O	13	S	5287	5.95	52.55	3.12	9	SAT	JAN	S	5216	6.05	50.96	3.08	14	WED	JAN
07	005	LA		12	453	A	13	N	7255	6.11	53.2	3.25	6	TUE	MAR	S	6779	5.98	50.85	3.04	14	SAT	JAN
07	005	LA		15.33	27	O	13	N	8311	6.03	52.96	3.19	9	SAT	APR	S	8198	6.05	51.99	3.15	13	SAT	OCT

									AM PEAK								PM PEAK						
DI	RTE	CO	PRE	PM	CS	LEG	YR	Dir	1 WAY PHV	% K	% D	% KD	HR	DAY	MNTH	Dir	1 WAY PHV	% K	% D	% KD	HR	DAY	MNTH
07	005	LA		17.8	28	O	13	S	8083	6.49	52.38	3.4	7	MON	JUL	N	7989	5.78	58.11	3.36	17	MON	MAY
07	005	LA		19.2	29	O	13	N	8706	7.03	53.51	3.76	7	THU	MAY	N	8149	6.23	56.57	3.52	17	TUE	MAY
07	005	LA		21.3	30	A	13	S	10942	6.64	57.34	3.81	6	WED	JUN	S	10728	6.95	53.7	3.73	14	MON	JUN
06	005	KER		47.55	201	A	12	S	2210	13.46	50.19	6.75	11	FRI	DEC	N	2707	15.15	54.6	8.27	16	MON	SEP
06	005	KER		56.64	682	A	12	N	1361	8.65	56.17	4.86	11	SUN	JUN	N	1631	10.79	53.97	5.82	14	SUN	MAR
06	005	KIN		16.57	164	B	11	S	1491	10.48	51.5	5.4	12	SUN	JUN	S	1960	13.14	53.98	7.09	14	SUN	JUN
06	005	FRE		48.99	851	A	13	N	2089	10.7	57.42	6.14	10	SUN	NOV	N	3217	14.75	64.14	9.46	17	SUN	JUN
10	005	MER		17.58	284	A	13	S	2071	11.86	56.14	6.66	12	SAT	DEC	N	2074	10.5	63.52	6.67	18	MON	MAY
10	005	MER		23.6	285	O	12	S	1836	9.29	61.02	5.67	11	MON	MAY	N	2164	11.69	57.16	6.68	16	MON	MAY
10	005	STA		15.86	196	A	13	S	2338	8.83	63.85	5.64	11	SUN	DEC	S	2390	10.64	54.15	5.76	17	WED	NOV
10	005	SJ		6.467	82	A	13	S	1140	9.44	56.75	5.36	12	SAT	DEC	N	1163	10.92	50.07	5.47	15	FRI	MAY
10	005	SJ	R	14.83	237	A	13	S	3899	6.84	52.39	3.59	12	SAT	NOV	N	5040	8.16	56.8	4.63	14	FRI	MAY
10	005	SJ		25.37	223	B	13	N	5122	7.18	51.45	3.69	7	TUE	MAY	N	6249	8.62	52.26	4.51	16	WED	NOV
10	005	SJ		44.71	24	B	13	N	2195	7.64	56.34	4.31	12	FRI	JUN	N	2555	9.52	52.66	5.01	15	FRI	AUG
03	005	SAC		10.29	7	B	11	N	2450	8.31	56.77	4.72	11	SAT	JUL	N	2428	9.23	50.66	4.68	16	FRI	MAR
03	005	SAC		10.29	8	A	11	N	3556	7.62	70.67	5.39	7	TUE	MAR	S	3507	9.53	55.75	5.31	16	FRI	APR
03	005	SAC		12.04	10	A	11	N	5619	8.54	71.97	6.15	7	THU	OCT	S	5496	9.1	66.07	6.01	17	MON	JUN
03	005	SAC		17.19	12	B	11	N	6178	8.25	74.01	6.1	7	MON	SEP	S	5925	8.83	66.26	5.85	16	TUE	MAY
03	005	SAC		17.19	15	A	11	N	7341	8.66	74.56	6.46	7	WED	FEB	S	6939	9.43	64.73	6.1	16	TUE	MAR
03	005	SAC		23.18	25	A	13	N	8073	8.17	57.22	4.68	7	TUE	JAN	N	7661	8.63	51.43	4.44	16	FRI	SEP
03	005	SAC		26.72	39	B	13	S	7260	8.05	59.29	4.77	7	THU	MAY	N	7758	8.81	57.92	5.1	16	THU	MAR
03	005	SAC		34.65	60	O	13	N	2010	6.94	57.53	3.99	7	TUE	MAY	S	2683	9	59.21	5.33	17	FRI	OCT
03	005	YOL		0	60	O	13	N	2010	6.94	57.53	3.99	7	TUE	MAY	S	2683	9	59.21	5.33	17	FRI	OCT
03	005	YOL		5.53	65	B	13	N	1983	7.24	54.2	3.92	7	THU	MAY	S	2727	9.17	58.85	5.4	17	FRI	APR
03	005	YOL	R	6.5	70	A	11	S	1036	6.84	58.7	4.02	12	SUN	NOV	S	1297	9.14	55.03	5.03	15	FRI	NOV
03	005	YOL	R	7.086	75	A	11	N	1293	7.27	53.92	3.92	10	FRI	JUL	S	1553	7.92	59.48	4.71	15	SUN	JUL
03	005	COL	R	17.98	85	B	13	N	1543	9.26	62.22	5.76	10	SAT	MAY	S	1796	9.36	71.61	6.7	18	MON	SEP
03	005	GLE	R	10.88	202	B	13	N	1444	9.7	59.42	5.77	11	FRI	MAY	N	1741	11.73	59.26	6.95	14	FRI	MAY
03	005	GLE	R	27.81	95	A	13	S	1315	9.96	55.37	5.51	12	SUN	AUG	S	1525	10.45	61.17	6.39	16	SUN	AUG
02	005	TEH	R	9.972	271	O	13	S	1473	9.97	53.92	5.37	12	SUN	JUL	S	1670	10.38	58.68	6.09	15	SUN	AUG
02	005	TEH	R	26.53	321	B	13	N	1696	9.02	57.96	5.23	11	WED	JUL	N	2021	10.57	58.97	6.23	16	FRI	MAY
02	005	SHA	R	3.83	272	B	13	N	2197	7.6	59.17	4.49	11	SAT	MAY	S	2354	8.9	54.09	4.82	16	FRI	AUG
02	005	SHA	R	7.8	239	B	13	S	2235	7.6	62.15	4.72	8	MON	MAY	N	2508	8.94	59.29	5.3	15	FRI	OCT

									AM PEAK								PM PEAK						
DI	RTE	CO	PRE	PM	CS	LEG	YR	Dir	1 WAY PHV	% K	% D	% KD	HR	DAY	MNTH	Dir	1 WAY PHV	% K	% D	% KD	HR	DAY	MNTH
02	005	SHA	R	13.95	298	O	13	N	2597	7.36	62.56	4.61	7	WED	MAY	S	2625	8.52	54.67	4.66	16	FRI	SEP
02	005	SHA	R	14.46	304	A	13	N	2658	8.27	52.92	4.38	12	FRI	JUN	N	2879	9.01	52.61	4.74	16	FRI	MAR
02	005	SHA	R	15.45	196	A	13	S	2411	8.09	56.36	4.56	7	THU	SEP	S	2510	9.17	51.79	4.75	15	THU	AUG
02	005	SHA	R	24.08	309	A	13	N	1220	11.98	52.65	6.31	12	THU	DEC	S	1301	11.57	58.16	6.73	15	THU	DEC
02	005	SIS	R	11.17	310	O	13	N	1136	10.24	57.55	5.89	10	SAT	JUN	S	1253	11.64	55.84	6.5	14	MON	SEP
02	005	SIS	R	13.19	188	B	13	S	1280	9.42	61.48	5.79	11	SAT	MAR	N	1334	10.57	57.11	6.03	14	WED	JUL
02	005	SIS	R	68.33	231	B	13	N	850	11.32	55.67	6.3	12	MON	MAY	N	956	13.01	54.47	7.09	17	SUN	JUL
09	006	INY		0	944	A	13	S	241	8.69	78.25	6.8	7	MON	AUG	N	211	9.93	59.94	5.95	17	WED	FEB
09	006	INY	R	3.952	945	A	13	S	144	8.69	79.12	6.87	7	WED	APR	N	130	9.83	63.11	6.21	17	TUE	FEB
09	006	MNO		32.29	997	B	13	N	54	11.5	52.94	6.09	11	SUN	DEC	S	63	11.84	60	7.1	14	FRI	JUN
11	007	IMP		1.188	607	B	13	S	484	11.08	52.27	5.79	8	MON	JUN	S	773	15.55	59.46	9.25	16	THU	NOV
11	007	IMP		1.188	401	A	13	N	274	6.29	70.44	4.43	6	TUE	MAR	S	383	10.64	58.21	6.2	16	WED	DEC
11	007	IMP		6.718	402	B	13	N	274	6.69	66.67	4.46	7	TUE	APR	S	357	9.99	58.14	5.81	16	FRI	JAN
11	008	SD	L	1.213	951	B	13	E	2283	8.7	57.72	5.02	7	WED	FEB	W	2058	8.15	55.55	4.52	17	TUE	APR
11	008	SD	L	1.213	958	A	13	W	4399	7.9	55.4	4.37	12	SAT	SEP	W	4555	7.91	57.3	4.53	17	THU	MAY
11	008	SD		.946	804	A	13	W	7915	6.61	63.55	4.2	7	THU	AUG	E	8322	7.83	56.45	4.42	16	MON	JAN
11	008	SD		5.638	953	B	13	W	11489	7.35	66.77	4.91	7	THU	FEB	E	10856	7.91	58.65	4.64	16	WED	APR
11	008	SD		8.336	807	B	13	W	11109	7.76	66.85	5.19	7	MON	FEB	E	10855	8.16	62.15	5.07	16	TUE	JAN
11	008	SD		8.336	808	A	13	W	9977	7.94	67.34	5.35	7	TUE	APR	E	9581	8.5	60.43	5.14	16	FRI	MAY
11	008	SD		12.65	834	A	13	W	9387	7.09	60.88	4.32	7	WED	JAN	E	9909	8.1	56.26	4.56	16	TUE	MAR
11	008	SD		14.59	806	B	13	W	7677	7.17	62.64	4.49	7	THU	MAR	E	7576	8.29	53.45	4.43	16	WED	DEC
11	008	SD	R	18.73	824	B	13	W	4120	7.17	56.21	4.03	7	WED	SEP	E	4442	7.3	59.53	4.34	16	WED	JUL
11	008	SD	R	20.04	888	B	13	W	3682	6.88	69.11	4.75	7	WED	FEB	E	3763	8.55	56.82	4.86	15	WED	NOV
11	008	SD	R	23.64	979	O	13	W	2311	6.47	66.7	4.31	7	MON	MAR	E	2779	9.87	52.57	5.19	15	FRI	JUN
11	008	SD	R	37.83	811	A	13	E	1076	10.18	54.98	5.6	11	SAT	DEC	E	1249	12.16	53.42	6.5	16	FRI	MAY
11	008	SD	R	51.98	621	B	13	W	973	10.02	64.74	6.48	12	SAT	MAY	W	1009	12.07	55.72	6.72	15	SUN	MAR
11	008	SD	R	65.90	981	A	13	W	1007	12.77	56.26	7.18	11	SAT	JUL	E	1122	13.09	61.14	8	18	WED	NOV
11	008	IMP	R	10.29	993	B	13	W	981	12.63	59.6	7.53	12	SAT	NOV	W	1083	13.2	62.97	8.31	14	TUE	JAN
11	008	IMP	R	10.29	994	A	13	E	924	14.83	53.44	7.92	12	SAT	JUL	W	1008	13.45	64.25	8.64	15	TUE	JAN
11	008	IMP	R	23.48	624	A	13	E	909	13.39	55.63	7.45	11	WED	DEC	E	934	12.7	60.26	7.65	14	SUN	JUL
11	008	IMP	R	36.97	982	B	13	E	964	10.81	53.74	5.81	12	SAT	JUL	W	1071	11.06	58.33	6.45	14	SAT	NOV
11	008	IMP	R	40.94	638	B	13	E	1413	8.42	52.94	4.46	11	MON	SEP	E	1696	8.93	59.93	5.35	17	FRI	DEC
11	008	IMP	R	96.54	688	X	13	E	787	10.73	57.66	6.19	12	TUE	JAN	E	863	11.97	56.66	6.78	14	FRI	MAR

									AM PEAK								PM PEAK						
DI	RTE	CO	PRE	PM	CS	LEG	YR	Dir	1 WAY PHV	% K	% D	% KD	HR	DAY	MNTH	Dir	1 WAY PHV	% K	% D	% KD	HR	DAY	MNTH
11	008	IMP	R	96.99	988	B	13	E	1025	11.44	54.96	6.29	12	FRI	MAR	E	1068	11.39	57.48	6.55	13	FRI	MAR
05	009	SCR		.046	48	A	11	S	1463	11.13	56.99	6.35	12	THU	DEC	S	1532	11.56	57.51	6.65	13	FRI	DEC
05	009	SCR		.63	681	A	11	S	319	8.15	78.77	6.42	8	TUE	SEP	S	358	10.55	68.32	7.21	15	FRI	SEP
05	009	SCR		8.11	430	B	11	S	1632	10.35	75.73	7.84	8	MON	SEP	N	1562	8.29	90.5	7.5	17	TUE	JUN
05	009	SCR		13.04	169	B	11	S	592	7.39	67.12	4.96	7	WED	SEP	N	652	9.42	57.96	5.46	17	WED	DEC
05	009	SCR		27.09	49	B	11	N	250	10.98	96.53	10.6	7	TUE	SEP	S	271	13.23	86.86	11.49	17	FRI	SEP
04	009	SCL		0	50	A	13	S	265	13.37	63.55	8.49	12	SAT	AUG	S	305	17.02	57.44	9.78	13	SUN	MAY
04	009	SCL		11.45	171	B	13	S	2161	8.9	70.07	6.23	8	TUE	NOV	N	1726	8.15	61.14	4.98	17	THU	FEB
07	010	LA		18.41	456	B	11	W	941	12.11	94.1	11.39	9	TUE	DEC	E	703	10.69	79.62	8.51	17	TUE	FEB
07	010	LA		24.31	785	A	13	W	2441	13.39	92.25	12.35	8	WED	SEP	E	1919	11.4	85.18	9.71	16	THU	AUG
07	010	LA	R	3.89	402	B	13	W	7505	7.47	54.06	4.04	7	THU	MAY	W	6718	6.73	53.68	3.61	13	SAT	MAR
07	010	LA	R	6.745	525	O	13	W	7942	5.25	62.87	3.3	6	WED	MAR	E	8033	6.28	53.14	3.34	14	MON	JAN
07	010	LA		19.67	752	O	13	W	10167	6.97	62.12	4.33	7	TUE	MAR	E	9340	6.6	60.26	3.98	17	MON	MAY
07	010	LA		24.32	721	A	13	E	7057	6.21	51.97	3.23	12	FRI	APR	E	7173	6.15	53.28	3.28	17	WED	JUL
07	010	LA		30.3	429	A	13	W	7625	5.71	66.82	3.81	6	MON	SEP	E	6992	6.09	57.42	3.5	14	THU	MAY
07	010	LA		34.28	48	O	13	W	6463	4.51	72.59	3.27	5	THU	JUN	E	6915	6.38	54.88	3.5	16	WED	JAN
07	010	LA		40.84	173	A	13	W	7076	6.83	52.47	3.58	7	WED	FEB	E	7637	7.16	53.98	3.87	17	WED	FEB
08	010	SBD		31.41	150	B	11	W	7796	7.29	69.22	5.05	8	WED	MAR	E	7265	7.67	61.3	4.7	17	THU	MAR
08	010	RIV	R	19.4	808	A	11	W	5129	9.53	59.9	5.71	12	MON	SEP	W	4851	8.9	60.62	5.4	15	SUN	MAR
08	010	RIV	R	149.2	908	A	13	W	1408	8.42	67.18	5.65	9	SUN	NOV	E	1713	11.97	57.48	6.88	15	SAT	DEC
04	012	SON		9.23	66	A	11	E	1408	9.23	62.16	5.74	8	WED	FEB	E	1168	8.55	55.7	4.76	15	WED	FEB
04	012	SON	R	15.3	67	A	11	E	3237	7.57	56.39	4.27	8	TUE	FEB	W	3772	8.73	57.01	4.98	16	MON	NOV
04	012	SON	T	17.53	69	B	11	W	2915	7.78	59.8	4.65	8	WED	NOV	E	3732	8.51	69.93	5.95	19	TUE	AUG
04	012	SON		20.1	71	A	11	W	1479	8.23	64.22	5.28	7	TUE	FEB	W	1558	9.33	59.67	5.57	16	TUE	FEB
04	012	SON		30.65	72	A	11	W	665	8.77	52.08	4.57	4	WED	MAY	W	714	9.35	52.46	4.9	16	THU	AUG
04	012	SON		37.51	73	B	11	E	650	8.05	56.18	4.52	12	MON	NOV	W	643	8.3	53.9	4.47	14	SAT	NOV
04	012	NAP		0	6	A	11	E	1156	7.1	67.33	4.78	12	FRI	JUN	E	1494	8.48	72.88	6.18	16	TUE	DEC
04	012	NAP		2.3	906	B	11	W	1548	7.86	62.45	4.91	7	MON	OCT	E	1522	8.66	55.71	4.82	15	THU	AUG
04	012	SOL	L	1.801	313	A	11	W	1839	10.35	59.61	6.17	7	MON	DEC	E	1739	9.42	61.93	5.83	17	TUE	DEC
04	012	SOL		19.17	315	B	11	E	786	12.56	61.41	7.71	12	SAT	SEP	E	793	12.04	64.63	7.78	13	SAT	SEP
04	012	SOL		19.17	316	A	11	W	757	7.74	71.96	5.57	7	THU	MAR	E	874	9.91	64.89	6.43	16	THU	SEP
04	012	SOL		26.28	317	B	11	W	839	7.54	62.66	4.73	7	MON	SEP	E	987	9.31	59.71	5.56	16	THU	SEP
10	012	SJ	L	23.29	123	B	13	E	693	9.13	60.21	5.5	12	SAT	JUN	E	775	8.93	68.83	6.15	17	FRI	MAR

									AM PEAK								PM PEAK						
DI	RTE	CO	PRE	PM	CS	LEG	YR	Dir	1 WAY PHV	% K	% D	% KD	HR	DAY	MNTH	Dir	1 WAY PHV	% K	% D	% KD	HR	DAY	MNTH
10	012	CAL		9.927	91	B	13	E	305	8.03	66.45	5.34	7	WED	APR	E	299	8.66	60.4	5.23	17	FRI	JAN
10	012	CAL		9.927	157	A	13	E	481	7.76	69.91	5.42	7	WED	APR	W	499	9.11	61.76	5.63	17	THU	JAN
04	013	ALA		4.262	27	A	12	N	2800	10.39	54.03	5.62	8	FRI	DEC	N	2572	7.68	67.19	5.16	17	THU	SEP
04	013	ALA		13.18	125	B	12	S	1890	12.75	64	8.16	8	THU	MAR	N	1538	11.06	60.06	6.64	16	TUE	MAR
04	013	ALA		13.91	240	B	12	S	1981	9.52	66.66	6.34	8	MON	DEC	N	1490	8.88	53.77	4.77	17	TUE	DEC
07	014	LA	R	26	779	A	12	S	8418	6.9	77.56	5.35	6	MON	APR	N	8178	7.77	66.86	5.2	17	WED	MAR
07	014	LA	R	32.24	403	B	13	S	6394	6.75	86.75	5.85	5	TUE	NOV	S	6241	9.61	59.47	5.71	16	FRI	JAN
07	014	LA	R	59.80	338	A	12	S	3092	6.92	52.39	3.62	7	WED	NOV	S	3931	8.21	56.11	4.61	17	WED	FEB
07	014	LA	R	73	63	O	13	N	1748	7.34	67.28	4.94	6	THU	SEP	S	2486	10.59	66.29	7.02	15	FRI	JUN
06	014	KER	R	0	927	A	13	N	1400	7.07	67.44	4.76	6	TUE	OCT	S	1664	9.5	59.64	5.66	16	MON	FEB
06	014	KER	L	16.87	912	O	13	S	782	8.38	59.51	4.99	12	FRI	MAY	N	1038	10.28	64.43	6.62	17	SUN	JUL
06	014	KER		22.15	298	A	13	S	466	11.55	68.53	7.91	11	THU	DEC	N	603	14.26	71.79	10.24	15	SUN	AUG
06	014	KER		57.77	301	B	13	N	354	10.72	65.31	7	11	THU	DEC	S	541	13.83	77.4	10.7	14	MON	JAN
06	014	KER		57.77	302	A	13	S	391	12.13	69.08	8.38	12	SUN	JUN	S	580	15.2	81.81	12.43	17	MON	MAY
06	014	KER		64.56	971	B	13	S	297	14.7	68.59	10.08	11	SUN	NOV	S	482	21.01	77.87	16.36	16	TUE	JAN
11	015	SD		.405	909	A	13	S	4482	7.91	57.7	4.56	6	TUE	APR	N	5071	9.46	54.54	5.16	15	MON	AUG
11	015	SD		2.226	836	B	13	S	5096	7.85	54.54	4.28	6	THU	MAY	N	6163	9.74	53.15	5.18	15	THU	AUG
11	015	SD	R	6.132	813	B	13	N	8314	8.06	62.33	5.03	7	THU	FEB	S	8012	8.58	56.47	4.84	16	THU	FEB
11	015	SD	R	6.132	911	A	13	N	9910	7.75	64.01	4.96	7	MON	JUN	S	9308	7.98	58.37	4.66	16	FRI	AUG
11	015	SD	M	12.12	912	A	13	S	13083	8.47	52.91	4.48	7	THU	JAN	N	13619	8.45	55.21	4.66	16	MON	DEC
11	015	SD	M	15	999	X	13	S	12323	8.38	59.56	4.99	7	TUE	JAN	N	11330	8.28	55.42	4.59	16	THU	JAN
11	015	SD	M	20.57	980	B	13	S	10477	7.93	57.67	4.57	7	MON	MAY	N	10357	7.89	57.28	4.52	16	TUE	MAY
11	015	SD	M	26.03	934	B	13	S	9758	7.16	69.6	4.98	6	WED	JUN	N	9751	8.02	62.05	4.98	16	TUE	JAN
11	015	SD	M	26.03	935	A	13	S	9934	7.76	63.3	4.91	7	TUE	JUL	N	10500	8.44	61.44	5.19	17	WED	JUL
11	015	SD	R	28.77	914	B	13	S	10308	7.81	64.14	5.01	7	TUE	DEC	N	9559	8.08	57.53	4.65	17	FRI	JUN
11	015	SD	R	30.63	918	B	13	S	9624	7.45	63.96	4.76	7	THU	JUL	N	10488	8.54	60.77	5.19	16	THU	SEP
11	015	SD	R	31.52	915	A	13	S	6968	6.74	79.06	5.33	6	WED	JUL	N	7143	8.89	61.44	5.46	15	FRI	AUG
11	015	SD	R	36.64	916	A	13	S	7361	7.98	75.83	6.05	7	WED	SEP	N	6811	8.65	64.77	5.6	16	FRI	FEB
11	015	SD	R	54.07	917	B	13	S	7982	7.49	79.56	5.96	6	THU	NOV	N	7055	7.69	68.43	5.26	16	WED	JAN
11	015	SD	R	54.07	919	A	13	S	7537	7.21	78.32	5.65	6	WED	MAY	N	6926	7.54	68.8	5.19	16	WED	JAN
08	015	RIV		38.69	849	A	12	S	6140	6.33	59.55	3.77	7	TUE	NOV	N	6363	6.87	56.82	3.9	15	TUE	NOV
08	015	RIV		44.66	156	A	13	S	5304	7.02	51.92	3.65	7	TUE	DEC	S	5591	7.19	53.47	3.84	15	WED	MAR
08	015	SBD		40.51	801	A	12	N	3961	8.67	58.54	5.08	11	TUE	DEC	S	4191	8.31	64.61	5.37	14	MON	AUG

									AM PEAK								PM PEAK						
DI	RTE	CO	PRE	PM	CS	LEG	YR	Dir	1 WAY PHV	% K	% D	% KD	HR	DAY	MNTH	Dir	1 WAY PHV	% K	% D	% KD	HR	DAY	MNTH
08	015	SBD		70.10	515	B	13	N	3444	10.42	56.25	5.86	12	FRI	AUG	S	3581	10.93	55.73	6.09	13	SUN	JUL
08	015	SBD	R	138.5	907	A	13	S	2854	10.78	68.84	7.42	10	SUN	APR	S	2782	10.73	67.43	7.23	14	SUN	MAR
03	016	COL		0	100	A	12	E	48	13.94	60	8.36	10	SUN	MAY	W	54	17.42	54	9.41	15	SUN	JUL
03	016	YOL		18.13	104	O	13	W	127	10.04	69.02	6.93	9	SAT	JUL	E	122	10.21	65.24	6.66	16	SAT	JUL
03	016	YOL		25.15	332	O	13	W	412	6.33	69.6	4.41	10	SAT	APR	W	590	10.12	62.37	6.31	17	SAT	JUL
03	016	SAC	R	11.47	117	B	13	W	607	10.11	67.44	6.82	7	WED	MAY	E	553	9.2	67.52	6.21	16	WED	JUN
03	016	SAC	R	22.85	910	A	11	W	326	7.52	69.36	5.22	7	THU	OCT	E	363	9.39	61.84	5.81	17	FRI	OCT
03	016	SAC	R	23.96	232	O	13	W	312	6.86	79.19	5.43	6	MON	APR	W	343	8.65	69.01	5.97	17	TUE	JUL
10	016	AMA	R	0	232	O	13	W	312	6.86	79.19	5.43	6	MON	APR	W	343	8.65	69.01	5.97	17	TUE	JUL
05	017	SCR		5.453	173	A	11	N	2960	8.64	67.08	5.8	7	WED	FEB	S	2634	8.27	62.37	5.16	17	TUE	FEB
05	017	SCR		5.453	550	B	11	S	2803	8.47	60.88	5.16	11	SAT	SEP	N	2839	9.55	54.74	5.23	15	SUN	JUN
04	017	SCL		7.073	432	A	13	N	4173	7.09	64.04	4.54	7	THU	OCT	S	3787	7.03	58.58	4.12	15	WED	MAR
08	018	SBD	T	6.179	978	A	12	S	1243	7.03	71.36	5.01	7	TUE	FEB	N	1142	7.35	62.68	4.61	17	FRI	JAN
08	018	SBD		20.61	813	A	12	S	573	11.15	55.58	6.2	12	SUN	JUL	S	553	9.83	60.84	5.98	14	SUN	AUG
08	018	SBD		31.65	856	B	12	N	350	11.84	54.26	6.43	12	SAT	OCT	S	339	11.4	54.59	6.22	14	SAT	OCT
08	018	SBD		49.11	893	A	12	N	1756	10.86	53.95	5.86	12	SAT	JAN	S	1777	11.2	52.93	5.93	16	SAT	JAN
08	018	SBD		58.44	913	A	12	S	180	8.72	84.51	7.36	11	WED	OCT	N	186	13.26	57.41	7.61	13	SUN	JUL
08	018	SBD		73.78	899	A	12	N	341	8.32	51.43	4.28	11	FRI	DEC	N	429	9.16	58.77	5.38	15	WED	SEP
08	018	SBD		84.33	914	B	11	N	446	7.14	66.07	4.72	11	MON	SEP	N	523	10.19	54.31	5.53	18	FRI	FEB
08	018	SBD		95.22	816	B	12	N	1836	7.59	58.45	4.43	7	MON	SEP	S	2178	9.14	57.57	5.26	16	MON	DEC
08	018	SBD		101.0	915	B	12	S	869	7.06	64.42	4.55	7	THU	MAR	S	900	9.05	52.05	4.71	17	FRI	MAR
08	018	SBD		115.9	180	B	12	S	293	8.49	64.4	5.47	11	WED	DEC	S	358	9.98	66.92	6.68	17	FRI	JUN
07	018	LA		4.5	64	B	11	S	255	7.98	58.76	4.69	12	FRI	OCT	S	361	10.6	62.57	6.63	16	FRI	OCT
01	020	MEN		17.29	117	O	11	E	180	12.26	69.77	8.55	10	SUN	AUG	E	170	13.83	58.42	8.08	15	SUN	AUG
01	020	MEN		31.1	765	B	11	E	204	13.66	60.36	8.24	12	SUN	AUG	E	192	13.9	55.81	7.76	14	SUN	AUG
01	020	MEN		33.32	721	A	11	E	766	7.83	86.85	6.8	7	THU	NOV	E	1000	9.82	90.42	8.88	17	THU	NOV
03	020	COL		3.451	124	B	12	E	352	10.76	65.19	7.01	12	SUN	OCT	E	419	15.8	52.84	8.35	13	WED	NOV
03	020	COL		3.451	125	A	12	E	317	10.9	63.27	6.9	12	SUN	AUG	W	384	16.42	50.86	8.35	16	SUN	NOV
03	020	COL	R	22.12	127	B	13	W	316	9.43	56.94	5.37	11	SAT	JUL	E	401	10.19	66.83	6.81	17	FRI	JUL
03	020	COL	R	22.12	128	A	13	W	166	7.89	57.05	4.5	12	SUN	OCT	E	219	10.28	57.78	5.94	15	FRI	OCT
03	020	COL		28.69	129	A	13	E	309	7.23	53.65	3.88	11	FRI	OCT	E	437	9.48	57.8	5.48	16	FRI	OCT
03	020	COL		36.79	353	B	13	W	304	7.18	59.14	4.25	7	THU	OCT	E	395	9.53	57.92	5.52	16	FRI	APR
03	020	COL	R	39.34	355	O	13	W	312	6.89	61.91	4.27	7	WED	OCT	E	411	9.26	60.71	5.62	16	FRI	JUL

									AM PEAK								PM PEAK						
DI	RTE	CO	PRE	PM	CS	LEG	YR	Dir	1 WAY PHV	% K	% D	% KD	HR	DAY	MNTH	Dir	1 WAY PHV	% K	% D	% KD	HR	DAY	MNTH
03	020	SUT	R	0	355	O	13	W	312	6.89	61.91	4.27	7	WED	OCT	E	411	9.26	60.71	5.62	16	FRI	JUL
03	020	SUT		5.009	317	O	13	W	345	7.63	61.72	4.71	7	THU	OCT	E	422	9.3	61.97	5.76	16	FRI	JUL
03	020	SUT		9.176	130	A	13	W	382	7.82	55.28	4.32	7	WED	OCT	W	481	8.63	63.04	5.44	18	FRI	MAY
03	020	SUT		17.06	304	O	13	W	1542	8.04	52.81	4.24	12	TUE	DEC	W	1770	9.19	52.99	4.87	15	FRI	FEB
03	020	YUB		0	304	O	13	W	1542	8.04	52.81	4.24	12	TUE	DEC	W	1770	9.19	52.99	4.87	15	FRI	FEB
03	020	YUB		1.472	137	A	12	W	790	6.9	59.94	4.14	7	TUE	NOV	E	1040	8.25	66.07	5.45	17	FRI	OCT
03	020	YUB	R	7.018	140	A	13	W	664	8.81	75.8	6.68	7	THU	NOV	E	646	8.94	72.67	6.5	17	WED	APR
03	020	YUB		21.67	318	B	13	W	376	8.81	57.14	5.03	7	TUE	MAR	E	442	10.8	54.77	5.92	16	FRI	DEC
03	020	NEV		29.6	319	B	13	E	246	14.39	59.14	8.51	11	SAT	JUL	W	287	16.23	61.19	9.93	14	SUN	JUL
03	020	NEV		45.66	150	B	13	W	225	17.35	50.68	8.79	12	SUN	JUN	W	247	15.67	61.6	9.65	16	SUN	AUG
12	022	ORA	R	1.8	420	A	13	E	5946	8.11	56.2	4.55	7	TUE	FEB	E	5268	7.71	52.37	4.04	16	WED	APR
12	022	ORA	R	7.31	71	B	12	E	8267	7.55	51.06	3.85	7	WED	MAY	W	9197	7.6	56.42	4.29	17	WED	JUL
07	023	LA		8.9	745	O	12	S	144	12.09	56.47	6.82	12	SUN	JAN	N	156	11.61	63.67	7.39	16	SUN	JUL
07	023	VEN		0	745	O	12	S	144	12.09	56.47	6.82	12	SUN	JAN	N	156	11.61	63.67	7.39	16	SUN	JUL
07	023	VEN	R	4.32	73	A	13	S	6948	9.28	69.76	6.48	7	THU	OCT	N	6322	9	65.47	5.89	17	MON	OCT
07	023	VEN	R	10.78	51	O	13	S	3749	9.8	58.56	5.74	7	TUE	MAY	N	3422	10	52.35	5.24	17	TUE	APR
04	024	CC	R	2.313	521	B	12	W	8684	8.09	68.46	5.54	7	THU	NOV	E	8104	8.07	64.09	5.17	17	THU	FEB
04	024	CC	R	6.257	543	B	12	W	8794	7.77	67.82	5.27	7	TUE	AUG	E	7525	7.98	56.53	4.51	16	THU	NOV
05	025	SBT		35	170	O	13	N	76	16.36	61.29	10.03	11	SUN	MAY	N	78	15.3	67.24	10.29	14	SUN	FEB
05	025	SBT		39.53	168	A	13	N	138	11.5	63.59	7.31	11	SUN	MAY	N	150	10.18	78.13	7.95	16	SAT	FEB
05	025	SBT		52.19	167	A	13	N	1106	8.24	81.15	6.69	7	THU	MAR	S	1154	9.44	73.93	6.98	17	THU	MAR
05	025	SBT		54.05	175	B	13	N	1226	8.3	80.24	6.66	6	WED	MAR	S	1281	9.55	72.83	6.95	17	TUE	DEC
04	025	SCL		2.528	63	B	13	S	1380	7.97	76.5	6.1	7	MON	APR	S	1420	9.36	67.08	6.28	17	WED	OCT
10	026	SJ		1.11	343	A	13	W	1229	10	60.63	6.06	7	WED	MAY	E	1053	10.29	50.48	5.2	16	FRI	MAY
10	026	CAL	R	4.379	244	A	13	W	308	10.21	57.46	5.86	7	MON	APR	E	342	9.73	66.93	6.51	17	WED	APR
10	026	CAL		18.07	154	A	13	W	151	10.85	71.91	7.8	7	THU	APR	W	125	9.56	67.57	6.46	17	THU	JAN
10	026	CAL		18.07	156	B	13	E	87	10.36	56.13	5.82	12	SAT	OCT	W	88	8.42	69.84	5.88	15	SAT	OCT
03	028	PLA		.085	154	A	13	E	750	11.81	50.51	5.96	9	FRI	JUL	E	880	11.06	63.26	7	16	FRI	JAN
03	028	PLA		.83	156	A	12	W	718	9.85	62.76	6.18	9	TUE	JUL	E	826	12.04	59.08	7.11	16	MON	JUL
03	028	PLA		5.81	160	B	12	W	530	12.42	54.36	6.75	12	SUN	JUL	E	605	13.91	55.4	7.71	16	FRI	JUL
03	028	PLA		9.34	165	A	13	E	1265	12.05	55.85	6.73	11	SUN	AUG	E	1455	13.12	59	7.74	16	FRI	AUG
03	028	PLA		11	166	B	13	W	837	10.89	59.11	6.44	10	SUN	AUG	E	906	13.08	53.26	6.97	17	FRI	AUG
03	028	PLA		11.03	167	O	13	E	819	12.23	55.79	6.82	10	SAT	JUL	W	837	13.69	50.94	6.97	15	SAT	JUL

									AM PEAK								PM PEAK						
DI	RTE	CO	PRE	PM	CS	LEG	YR	Dir	1 WAY PHV	% K	% D	% KD	HR	DAY	MNTH	Dir	1 WAY PHV	% K	% D	% KD	HR	DAY	MNTH
04	029	NAP		4.706	7	B	11	N	1867	7.57	59.65	4.51	7	THU	DEC	S	2041	8.38	58.9	4.93	15	TUE	SEP
04	029	NAP	R	6.196	9	A	11	S	1905	8.19	53.68	4.4	7	TUE	SEP	N	2030	8.64	54.24	4.69	17	THU	JUN
04	029	NAP		13.06	79	A	11	N	1901	7.41	61.96	4.59	10	SAT	SEP	S	1929	8.53	54.68	4.66	16	WED	JUN
04	029	NAP		24.60	407	A	11	N	1920	17.13	54.98	9.42	12	FRI	AUG	S	2220	19.2	56.72	10.89	15	THU	AUG
04	029	NAP		28.75	80	A	11	N	665	8.09	55.19	4.46	12	MON	AUG	N	785	9.03	58.36	5.27	17	MON	AUG
04	029	NAP		36.89	10	A	11	S	447	9.5	55.05	5.23	12	SUN	FEB	S	455	9.87	53.91	5.32	16	FRI	AUG
04	029	NAP		37.90	81	A	11	S	257	8.24	76.26	6.28	7	WED	AUG	N	315	10.2	75.54	7.7	16	THU	NOV
03	032	GLE		9.626	173	B	13	E	423	7.87	59.75	4.7	6	TUE	MAR	W	502	9.06	61.6	5.58	17	WED	APR
03	032	GLE		9.626	174	A	13	E	566	7.99	60.8	4.86	7	WED	MAR	W	632	10	54.25	5.42	17	FRI	OCT
03	032	GLE		10.91	330	O	13	E	651	8.35	62.96	5.26	7	WED	FEB	W	775	10.35	60.5	6.26	17	THU	FEB
03	032	BUT		0	330	O	13	E	651	8.35	62.96	5.26	7	WED	FEB	W	775	10.35	60.5	6.26	17	THU	FEB
03	032	BUT	R	8.367	175	B	13	W	811	6.64	62.53	4.15	8	WED	FEB	E	921	8.9	52.93	4.71	14	FRI	MAY
03	032	BUT		11.70	182	A	13	W	493	8.56	68.47	5.86	7	TUE	MAY	E	576	10.1	67.77	6.84	17	FRI	MAY
03	032	BUT		15.21	181	A	13	W	206	8.4	75.46	6.34	7	TUE	MAY	E	196	8.24	73.13	6.03	18	WED	NOV
03	032	BUT	R	36.93	180	A	13	W	84	12.29	72.41	8.9	11	SUN	MAY	W	80	12.39	68.38	8.47	16	SUN	MAY
02	032	TEH	R	24.88	223	B	13	W	63	10.24	60	6.15	12	SUN	MAY	E	87	12.1	70.16	8.49	17	FRI	MAY
07	033	VEN	R	4.046	753	O	13	S	1497	8.48	66.59	5.65	7	TUE	NOV	N	1554	9.33	62.84	5.86	17	WED	DEC
07	033	VEN		11.21	84	A	11	N	572	9.08	55.21	5.01	7	WED	OCT	S	657	10.37	55.54	5.76	15	FRI	NOV
07	033	VEN		17.35	433	B	13	S	71	18.46	64.55	11.91	11	SUN	APR	N	75	23.99	52.45	12.58	15	SAT	MAY
06	033	KER	R	11.56	55	B	13	N	224	9.48	63.1	5.98	12	SUN	JUL	N	268	10.34	69.25	7.16	14	MON	SEP
06	033	KER	R	11.56	56	A	12	N	255	7.27	85.57	6.22	10	SAT	APR	S	236	9.83	58.56	5.75	16	FRI	JUL
06	033	KER		18.79	57	B	12	N	438	8.78	53.61	4.71	12	WED	OCT	S	493	9.47	55.96	5.3	16	FRI	JAN
06	033	KER		23.41	625	A	12	N	502	12.41	91.61	11.37	5	TUE	JUL	S	458	12.53	82.82	10.37	15	TUE	JUL
06	033	KIN		7.8	37	B	11	N	309	18.64	93.35	17.4	5	THU	DEC	N	185	12.84	81.14	10.42	16	MON	JUN
06	033	KIN		7.8	58	A	11	N	360	15.69	87.81	13.78	5	THU	SEP	N	214	11.37	72.05	8.19	16	TUE	JUN
06	033	FRE		14.75	59	B	11	S	431	9.33	57.47	5.36	7	TUE	DEC	N	520	10.09	64.12	6.47	16	WED	DEC
06	033	FRE	R	18.59	608	B	13	N	223	7.37	71.47	5.27	7	WED	JAN	S	277	10.44	62.67	6.54	16	THU	AUG
06	033	FRE		24.32	41	B	11	N	192	8	60.76	4.86	5	TUE	JUN	N	202	10.02	51.01	5.11	16	FRI	SEP
06	033	FRE		24.32	42	A	11	N	136	8.72	69.39	6.05	5	WED	JUN	S	136	9.29	65.07	6.05	17	FRI	MAR
06	033	FRE	R	39.95	415	A	13	S	149	12.28	66.22	8.13	5	TUE	JUL	N	144	10.1	77.84	7.86	14	WED	JUL
06	033	FRE		53.4	60	B	13	S	224	14.81	86.15	12.76	5	TUE	JUL	N	158	12.07	74.53	9	16	MON	JUL
06	033	FRE	R	62.51	233	A	13	N	349	7.72	71.08	5.48	6	TUE	OCT	S	342	8.11	66.28	5.37	15	MON	OCT
06	033	FRE		70.19	61	B	13	S	752	9.18	67.14	6.17	7	WED	JAN	S	639	9.24	56.7	5.24	17	WED	JAN

									AM PEAK								PM PEAK						
DI	RTE	CO	PRE	PM	CS	LEG	YR	Dir	1 WAY PHV	% K	% D	% KD	HR	DAY	MNTH	Dir	1 WAY PHV	% K	% D	% KD	HR	DAY	MNTH
06	033	FRE		77.65	424	A	13	S	147	9.51	58.33	5.55	11	SAT	OCT	N	175	10.94	60.35	6.6	13	SAT	OCT
10	033	MER	R	13.24	305	A	13	S	507	9.31	64.5	6	10	SAT	JUN	N	475	9.56	58.86	5.63	17	FRI	NOV
07	034	VEN		12.84	86	B	13	E	722	8.22	68.05	5.6	6	THU	APR	W	1139	13.01	67.88	8.83	16	FRI	APR
04	035	SM		23.04	53	B	11	N	129	10.9	53.75	5.86	12	SAT	JUN	N	166	11.81	63.85	7.54	15	SUN	SEP
04	035	SM	R	23.04	175	A	11	S	1257	11.53	76.83	8.86	7	TUE	MAR	S	1129	10.66	74.62	7.95	17	TUE	JUN
02	036	TRI		27.23	305	B	12	E	43	10.25	70.49	7.23	12	FRI	NOV	W	47	11.93	66.2	7.9	15	MON	MAY
02	036	TRI	R	28.65	192	A	12	W	24	13.96	55.81	7.79	12	FRI	AUG	W	27	12.34	71.05	8.77	14	THU	AUG
02	036	TEH		23.2	110	B	12	W	42	9.83	80.77	7.94	11	WED	AUG	W	46	15.5	56.1	8.7	16	FRI	AUG
02	036	TEH		28.22	274	A	12	W	32	12.63	53.33	6.74	11	SAT	MAY	E	38	11.79	67.86	8	17	SUN	AUG
02	036	TEH		39.72	216	B	12	E	253	9.07	81.88	7.43	7	WED	AUG	W	205	10.1	59.59	6.02	15	FRI	MAY
02	036	TEH	R	41.21	275	B	12	E	199	8.32	71.84	5.97	7	TUE	MAY	W	201	9.79	61.66	6.03	17	FRI	MAY
02	036	TEH	R	41.21	276	A	12	W	477	6.77	98.76	6.68	7	MON	SEP	W	403	9.82	57.49	5.64	17	FRI	MAY
02	036	TEH	L	41.15	278	A	12	E	637	10.13	54.12	5.48	12	FRI	FEB	E	664	10.82	52.78	5.71	15	FRI	FEB
02	036	TEH		41.4	111	O	12	E	937	9.38	52.06	4.88	12	THU	FEB	E	999	9.71	53.62	5.21	16	THU	NOV
02	036	TEH		42.79	279	B	12	W	2622	14.25	96.08	13.69	5	THU	FEB	W	1535	11.69	68.56	8.02	13	THU	FEB
02	036	TEH		44.00	112	A	12	E	226	16.46	72.67	11.96	8	WED	AUG	W	132	9.53	73.33	6.99	16	SUN	SEP
02	036	TEH		44.00	281	B	12	W	505	7.34	62.42	4.58	7	WED	MAY	W	569	9.73	53.08	5.16	16	THU	NOV
02	036	TEH		55.26	286	A	13	W	118	17.46	56.73	9.91	11	SAT	AUG	W	150	16.79	75	12.59	16	SUN	AUG
02	036	TEH		82.21	225	O	13	E	118	17.99	64.13	11.53	11	SUN	AUG	E	136	19.06	69.74	13.29	15	SUN	AUG
02	036	PLU		6.287	218	B	13	W	192	19.38	59.44	11.52	11	SAT	AUG	W	209	18.3	68.53	12.54	14	SUN	AUG
02	036	PLU		6.287	251	A	13	W	276	15.18	63.45	9.63	11	SUN	AUG	E	263	14.52	63.22	9.18	17	FRI	AUG
02	036	PLU		8.84	114	O	13	W	382	13.84	57.36	7.94	12	SUN	AUG	E	360	13.4	55.81	7.48	14	SAT	AUG
02	036	PLU		9.18	235	A	13	W	252	11.62	56.89	6.61	10	FRI	AUG	E	271	11.57	61.45	7.11	16	THU	AUG
02	036	LAS	R	19.20	245	B	13	E	127	9.93	58.26	5.79	12	SUN	MAY	W	144	11.75	55.81	6.56	14	SAT	AUG
02	036	LAS		25.05	296	O	13	E	595	10.38	50.38	5.23	12	MON	JUN	W	649	10.33	55.23	5.71	13	FRI	JUN
02	036	LAS		25.94	211	A	13	E	815	9.52	53.76	5.12	12	TUE	AUG	W	855	9.99	53.74	5.37	14	FRI	AUG
02	036	LAS	R	29.39	116	B	13	W	484	7.6	71.39	5.42	7	MON	MAY	E	510	10.02	57.05	5.71	17	MON	NOV
08	038	SBD		.571	920	A	12	W	701	6.92	70.31	4.86	6	TUE	APR	E	856	10.16	58.43	5.94	13	SAT	OCT
08	038	SBD		30.86	921	O	12	E	238	17.16	66.85	11.47	11	SAT	JUL	W	259	16.1	77.55	12.48	14	SUN	OCT
08	040	SBD	R	7.181	818	A	11	W	1044	12.01	64.29	7.72	12	SUN	JUL	W	1266	12.11	77.29	9.36	15	SUN	JUL
08	040	SBD	R	28.48	855	B	13	W	808	10.73	66.12	7.1	12	SUN	JUN	W	956	11.28	74.46	8.4	14	SUN	SEP
08	040	SBD	R	132.7	400	A	11	W	1023	11.09	67.75	7.51	12	SUN	JUN	W	928	11.07	61.54	6.81	13	SUN	JUN
08	040	SBD	R	154.6	885	O	13	W	672	9.19	62.57	5.75	11	SUN	JUL	E	615	9.21	57.1	5.26	14	SAT	MAR

									AM PEAK								PM PEAK						
DI	RTE	CO	PRE	PM	CS	LEG	YR	Dir	1 WAY PHV	% K	% D	% KD	HR	DAY	MNTH	Dir	1 WAY PHV	% K	% D	% KD	HR	DAY	MNTH
05	041	SLO		0	275	A	11	N	510	9.26	90.75	8.41	12	WED	JUL	N	581	11.9	80.47	9.58	17	TUE	JUL
05	041	SLO		14.52	277	B	11	S	564	13.12	53.56	7.03	8	FRI	APR	S	529	10.04	65.63	6.59	17	FRI	JUL
05	041	SLO		41.16	241	B	11	N	49	9.48	75.39	7.14	7	FRI	SEP	N	60	15.16	57.69	8.75	15	FRI	JUN
06	041	KIN		8.098	33	A	13	N	556	13.34	65.03	8.68	12	SAT	JUN	N	648	14.32	70.59	10.11	16	SAT	SEP
06	041	KIN		20.08	38	B	11	N	421	6.75	95.9	6.47	12	MON	DEC	N	462	10.19	69.68	7.1	17	SUN	JUN
06	041	KIN	R	39.96	34	B	11	S	348	7.59	58.88	4.47	10	SAT	MAR	N	471	9.89	61.17	6.05	16	SUN	SEP
06	041	KIN	R	39.96	35	A	13	S	676	7.05	69.12	4.87	6	THU	MAR	N	756	8.21	66.43	5.45	15	TUE	NOV
06	041	FRE	R	1.013	658	B	13	S	646	5.72	79.95	4.57	5	WED	MAY	N	738	9.24	56.47	5.22	16	FRI	FEB
06	041	FRE	R	8.107	659	B	13	N	583	7.7	52.29	4.03	12	FRI	MAY	N	746	9.3	55.38	5.15	16	FRI	APR
06	041	FRE	R	16.1	643	B	13	S	491	6.44	83.5	5.38	5	WED	MAY	N	563	10.5	58.77	6.17	17	FRI	FEB
06	041	FRE	R	20.08	641	A	13	N	1503	8.67	53.72	4.66	12	SAT	JAN	N	1760	8.85	61.65	5.45	16	TUE	MAR
06	041	FRE	R	23.50	240	B	11	N	3798	9.71	52.39	5.09	7	WED	SEP	N	4983	10.06	66.35	6.68	15	FRI	DEC
06	041	FRE	R	26.46	243	A	13	S	6284	8.41	55.09	4.63	7	MON	SEP	N	6414	8.7	54.4	4.73	15	WED	MAR
06	041	FRE	R	31.68	917	A	13	S	2307	9.24	57.78	5.34	7	WED	MAR	N	2255	9.39	55.53	5.22	17	FRI	APR
06	041	MAD		3.23	256	B	13	S	1679	8.16	71.88	5.87	8	TUE	NOV	N	1528	8.25	64.75	5.34	18	MON	NOV
06	041	MAD		9.25	619	A	13	S	804	7.09	72.04	5.11	7	MON	SEP	N	937	9.42	63.18	5.95	17	FRI	JUN
06	041	MAD		9.25	673	B	13	S	753	7.17	76.06	5.45	7	TUE	NOV	N	823	8.64	68.93	5.96	17	FRI	OCT
06	041	MAD		17.91	634	B	13	S	805	6.67	75.66	5.05	6	MON	MAR	N	934	9.19	63.71	5.86	17	WED	JUN
06	041	MAD		25	975	B	13	N	487	9.11	52.65	4.8	11	SAT	AUG	S	550	8.22	65.95	5.42	16	SUN	MAY
06	041	MAD		28.02	192	A	13	N	715	9.77	53.36	5.22	11	SAT	AUG	S	737	9.04	59.48	5.38	17	THU	AUG
06	041	MAD		35.77	620	A	13	N	597	11.13	55.59	6.19	10	SAT	AUG	S	604	10.78	58.08	6.26	15	SUN	AUG
06	041	MAD		38.99	934	A	13	S	562	12.33	74.73	9.21	11	MON	SEP	S	709	12.54	92.68	11.62	21	SUN	SEP
06	041	MPA		4.918	153	O	13	N	339	17.2	81.3	13.99	9	SUN	AUG	S	355	16.96	86.38	14.64	18	SAT	AUG
06	043	KER		1.9	5	B	13	S	523	9.88	87.9	8.69	5	THU	AUG	N	480	11.1	71.86	7.97	16	THU	FEB
06	043	KER		8.112	8	B	12	S	531	12.21	76.18	9.3	5	MON	MAY	N	386	10.25	65.98	6.76	16	TUE	MAY
06	043	KER		9.162	616	A	12	S	467	10.78	80.38	8.67	5	WED	MAY	N	456	12.1	69.94	8.46	16	WED	AUG
06	043	KER		33.48	652	A	11	N	148	8.57	63.52	5.44	6	TUE	FEB	S	161	9.27	63.89	5.92	14	MON	AUG
06	043	TUL		22.13	660	B	11	S	154	7.07	59.69	4.22	6	THU	MAY	N	170	7.48	62.27	4.66	13	THU	AUG
06	043	KIN		10.36	661	A	11	S	339	9.32	69.75	6.5	7	THU	MAY	N	346	9.03	73.46	6.63	16	TUE	FEB
06	043	KIN		18.24	624	B	13	S	449	8.33	71.04	5.92	6	WED	MAY	N	513	9.4	71.95	6.77	16	TUE	MAR
06	043	KIN		22.27	66	A	13	S	476	9.02	56.27	5.08	7	MON	FEB	N	475	8.65	58.57	5.07	15	MON	FEB
06	043	FRE		0	190	A	13	N	482	8.91	51.55	4.59	7	TUE	MAY	N	549	9.59	54.57	5.23	16	FRI	MAY
06	043	FRE		8.34	648	B	13	S	525	6.04	76.75	4.63	5	THU	MAY	N	584	8.89	57.99	5.15	15	MON	MAY

									AM PEAK								PM PEAK						
DI	RTE	CO	PRE	PM	CS	LEG	YR	Dir	1 WAY PHV	% K	% D	% KD	HR	DAY	MNTH	Dir	1 WAY PHV	% K	% D	% KD	HR	DAY	MNTH
06	043	FRE		9.308	67	B	13	S	629	7.78	50.48	3.93	12	FRI	NOV	N	848	10.2	51.9	5.29	17	FRI	NOV
02	044	SHA	L	.852	302	B	13	W	2198	9.02	61.53	5.55	7	THU	SEP	E	2211	9.39	59.47	5.59	17	TUE	APR
02	044	SHA	L	1.808	161	B	13	W	3056	8.97	65.43	5.87	7	TUE	FEB	E	3126	9.87	60.84	6.01	17	WED	MAR
02	044	SHA	R	3.627	193	A	13	W	1070	10.87	60.8	6.61	7	WED	MAR	E	1000	9.21	67.07	6.18	17	THU	MAY
02	044	SHA	R	7	210	A	13	W	506	8.65	72.81	6.3	7	TUE	MAY	E	535	10.17	65.48	6.66	16	FRI	MAY
02	044	SHA	R	7	318	B	13	W	1095	11.6	63.63	7.38	7	TUE	APR	W	877	10.92	54.14	5.91	15	THU	FEB
02	044	SHA	R	19.01	229	A	12	W	279	8.09	81.82	6.62	7	TUE	FEB	E	283	11.12	60.34	6.71	16	FRI	SEP
02	044	SHA	R	19.01	283	B	12	W	249	8.43	80.32	6.77	7	WED	FEB	E	243	8.43	78.39	6.6	17	TUE	FEB
02	044	SHA		32	284	A	13	W	227	13.31	51.13	6.8	12	SUN	JUN	W	222	12.26	54.28	6.65	13	SUN	JUN
02	044	SHA	R	49.35	118	B	13	E	131	19.24	59.01	11.35	10	SAT	AUG	W	144	16.98	73.47	12.48	16	SUN	AUG
02	044	SHA		62.69	119	B	13	E	111	17.03	54.95	9.36	11	SAT	AUG	W	116	16.27	60.1	9.78	16	SAT	AUG
02	044	SHA		62.69	241	A	13	W	143	15.39	55.86	8.6	11	MON	AUG	W	139	14.49	57.68	8.36	13	FRI	SEP
03	045	COL		19.84	189	B	13	N	85	13.08	84.16	11.01	12	THU	JAN	N	55	9.07	78.57	7.12	13	THU	JAN
03	045	COL		34.18	191	O	13	S	132	8.88	70.21	6.23	7	TUE	AUG	N	129	9.68	62.93	6.09	15	FRI	AUG
03	045	GLE		0	191	O	13	S	132	8.88	70.21	6.23	7	TUE	AUG	N	129	9.68	62.93	6.09	15	FRI	AUG
03	045	GLE		7.527	192	A	13	S	157	9.42	72.35	6.81	7	TUE	AUG	N	152	10.37	63.6	6.6	16	MON	AUG
03	045	GLE		7.527	193	B	13	S	91	7.21	64.09	4.62	7	WED	FEB	S	104	9.34	56.52	5.28	14	SAT	SEP
03	045	GLE		22.68	194	B	13	S	191	10.85	81.62	8.85	6	WED	MAY	N	181	11.68	71.83	8.39	17	TUE	MAY
03	045	GLE		23.23	195	B	13	S	148	9.17	69.48	6.37	6	MON	OCT	N	173	10.46	71.19	7.45	17	THU	AUG
05	046	SLO	R	21.97	279	B	13	W	433	10.64	60.48	6.44	11	SAT	MAY	E	490	10.92	66.67	7.28	15	SUN	AUG
05	046	SLO		32.15	531	A	13	W	1216	8.72	67.82	5.91	10	THU	JUL	E	1378	11.04	60.65	6.7	13	SUN	AUG
05	046	SLO		45.48	544	B	13	E	1010	12.49	58.65	7.32	12	SUN	AUG	E	1198	13.8	62.95	8.69	16	SUN	JUL
06	046	KER		0	68	A	13	W	373	10.65	59.68	6.36	11	SAT	JUN	E	458	12.42	62.83	7.8	16	SUN	JUL
06	046	KER		20.54	4	A	12	W	345	6.1	83.13	5.07	5	MON	JUL	E	376	8.77	63.09	5.53	14	SUN	JUL
06	046	KER		32.53	11	A	13	W	405	8.82	75.28	6.64	5	WED	JUN	E	344	8.65	65.15	5.64	17	THU	FEB
06	046	KER		32.53	12	B	13	W	664	8.64	75.37	6.51	5	TUE	SEP	E	540	9.16	57.82	5.3	15	FRI	SEP
06	046	KER		36.84	69	A	12	W	325	7.16	78.13	5.6	5	THU	JUL	E	357	10.85	56.67	6.15	18	SUN	JUL
06	046	KER		50.90	70	B	12	W	419	7.27	65.16	4.73	11	THU	OCT	W	575	9.45	68.78	6.5	16	SUN	JUL
06	046	KER		57.79	15	B	12	W	442	9.38	65.39	6.13	7	TUE	OCT	E	469	11.1	58.63	6.51	16	MON	OCT
06	049	MAD		0	411	A	13	S	729	10.19	56.03	5.71	12	MON	AUG	S	720	10.8	52.21	5.64	14	THU	AUG
06	049	MAD		2.53	165	B	13	S	638	10.04	73	7.33	7	THU	FEB	N	537	9.2	67.04	6.17	17	MON	MAY
06	049	MAD		8.235	154	A	13	S	191	8.7	65.86	5.73	8	FRI	MAY	S	208	10.59	58.92	6.24	13	SAT	MAY
10	049	AMA		2.801	133	B	13	N	379	8.64	67.56	5.83	12	SUN	MAR	N	376	10.05	57.58	5.79	15	TUE	AUG

									AM PEAK								PM PEAK						
DI	RTE	CO	PRE	PM	CS	LEG	YR	Dir	1 WAY PHV	% K	% D	% KD	HR	DAY	MNTH	Dir	1 WAY PHV	% K	% D	% KD	HR	DAY	MNTH
10	049	AMA		14.72	130	A	13	N	375	9.89	57.87	5.72	11	SUN	OCT	S	366	9.08	61.51	5.59	17	THU	JUL
10	049	AMA		14.72	131	B	13	N	428	7.83	56.76	4.45	12	SUN	JUL	N	508	9.98	52.86	5.28	17	FRI	OCT
03	049	ED		28.19	336	O	12	N	191	11.87	54.57	6.48	10	SAT	AUG	N	198	10.51	63.87	6.71	14	SUN	FEB
03	049	ED		38.23	207	B	12	N	521	8.34	78.46	6.54	7	MON	MAY	S	565	9.52	74.54	7.1	17	TUE	NOV
03	049	PLA		2.36	208	B	13	N	520	7.87	78.67	6.19	7	TUE	APR	S	545	9.75	66.55	6.49	17	TUE	AUG
03	049	PLA		2.36	209	A	13	S	937	10.37	65.57	6.8	11	WED	SEP	S	1219	10.56	83.78	8.85	19	THU	SEP
03	049	PLA		3.78	250	B	13	S	1287	7.49	55.07	4.12	11	MON	NOV	S	1467	8.61	54.6	4.7	17	FRI	SEP
03	049	PLA		3.78	251	A	13	S	1366	7.86	53.44	4.2	12	WED	JAN	S	1514	8.53	54.62	4.66	16	FRI	APR
03	049	PLA		6.38	210	B	12	S	1563	8.61	52.86	4.55	12	TUE	JUL	N	1570	8.72	52.44	4.57	16	FRI	JAN
03	049	PLA	R	8.973	200	A	13	S	1472	7.56	69.4	5.25	7	WED	APR	N	1648	9.47	62.07	5.88	17	WED	MAY
03	049	PLA		11.37	320	O	12	S	1396	7.47	69.21	5.17	7	TUE	MAR	N	1619	9.78	61.33	6	16	FRI	DEC
03	049	NEV		0	320	O	12	S	1396	7.47	69.21	5.17	7	TUE	MAR	N	1619	9.78	61.33	6	16	FRI	DEC
03	049	NEV		9.22	329	B	13	S	921	7.57	56.61	4.29	12	SUN	MAY	S	1056	9.79	50.19	4.91	17	TUE	SEP
03	049	NEV	R	13.66	212	B	12	N	1110	7.67	58.92	4.52	8	TUE	SEP	S	1305	9.19	57.8	5.31	17	TUE	SEP
03	049	NEV	R	32.64	324	O	12	N	130	12.85	63.11	8.11	12	SAT	AUG	S	128	13.48	59.26	7.99	16	SUN	AUG
03	049	YUB	R	0	324	O	12	N	130	12.85	63.11	8.11	12	SAT	AUG	S	128	13.48	59.26	7.99	16	SUN	AUG
02	049	PLU		7.5	121	B	13	S	61	7.63	87.14	6.65	4	THU	MAY	S	76	11.78	70.37	8.29	16	THU	FEB
03	050	YOL		2.477	410	B	12	E	4910	8.14	52.93	4.31	8	THU	OCT	W	5233	9.05	50.76	4.59	16	FRI	OCT
03	050	SAC	L	2.43	422	B	13	E	10312	8.04	51.39	4.13	7	MON	MAY	W	9837	7.84	50.3	3.94	16	TUE	APR
03	050	SAC	R	2.131	225	B	13	W	9128	8.56	52.02	4.45	8	WED	APR	E	8814	8.17	52.6	4.3	17	THU	MAR
03	050	SAC	R	3.674	228	A	13	W	8863	9.02	55.61	5.02	7	MON	DEC	E	8073	8.5	53.72	4.57	16	MON	DEC
03	050	SAC	R	5.336	230	A	13	W	8441	9.55	51.53	4.92	7	WED	APR	W	7918	8.9	51.88	4.62	16	TUE	JUL
03	050	SAC	R	7.746	232	A	13	W	8673	9.58	52.82	5.06	7	THU	MAY	E	8080	9.11	51.74	4.71	16	WED	FEB
03	050	SAC		17.01	313	A	12	W	4757	8.56	63.61	5.45	7	TUE	FEB	E	4569	8.81	59.37	5.23	16	TUE	MAR
03	050	ED	R	8.564	245	B	12	E	3362	8.73	60.98	5.32	11	SAT	OCT	E	3361	8.62	61.72	5.32	15	FRI	JUL
03	050	ED		18.03	314	A	13	E	2044	10.61	56.45	5.99	11	SUN	OCT	E	2023	10.83	54.71	5.93	14	FRI	NOV
03	050	ED	R	25.95	247	B	12	E	1824	15.54	64.73	10.06	11	SAT	OCT	W	1670	15.92	57.85	9.21	13	SUN	JUL
03	050	ED		65.62	381	A	12	W	1170	19.99	72.85	14.56	11	SUN	JUL	W	927	17.95	64.29	11.54	14	SUN	JUL
03	050	ED		70.62	382	B	13	W	1140	14.31	76.98	11.02	11	SUN	MAR	E	1035	13.75	72.73	10	16	FRI	FEB
03	050	ED		70.62	383	A	13	W	1264	16.7	61.18	10.22	12	SUN	JUL	W	1091	13.91	63.39	8.82	14	SUN	JUN
03	050	ED		72.71	316	A	12	W	975	12.85	65.26	8.39	10	SUN	JUL	W	838	13.45	53.62	7.21	14	SUN	JUL
03	051	SAC		3.357	430	B	13	S	6076	7.24	51.71	3.74	7	FRI	SEP	S	5970	7.11	51.71	3.68	14	MON	SEP
03	051	SAC		4.061	432	A	13	S	7811	7.83	64.06	5.02	7	TUE	NOV	N	7173	7.93	58.11	4.61	16	TUE	MAY

									AM PEAK								PM PEAK						
DI	RTE	CO	PRE	PM	CS	LEG	YR	Dir	1 WAY PHV	% K	% D	% KD	HR	DAY	MNTH	Dir	1 WAY PHV	% K	% D	% KD	HR	DAY	MNTH
11	052	SD		.324	720	A	13	W	3778	7.8	60.21	4.69	7	TUE	MAY	E	4495	9.09	61.44	5.59	16	THU	FEB
11	052	SD		3.761	703	B	13	W	3891	8.67	52.7	4.57	7	WED	SEP	E	4712	9.31	59.44	5.53	16	TUE	MAY
11	052	SD		5.494	725	B	13	W	5681	9.17	61.18	5.61	7	TUE	JAN	E	5826	9.34	61.6	5.75	16	WED	OCT
11	052	SD		5.494	726	A	13	W	6508	9.73	65.15	6.34	7	FRI	MAY	E	5139	8.8	56.89	5.01	16	FRI	MAY
11	052	SD		8.713	727	B	13	W	6838	9.34	76.64	7.16	7	MON	APR	E	5773	8.71	69.34	6.04	15	WED	JAN
11	052	SD		8.713	728	A	13	W	6067	9.09	74.74	6.79	7	WED	APR	E	5873	9.18	71.69	6.58	16	MON	MAR
11	052	SD		13.27	729	B	13	W	6115	9.18	74.47	6.83	7	TUE	MAY	E	5677	9.32	68.08	6.34	16	WED	OCT
11	052	SD		13.27	730	A	13	W	4298	7.21	75.79	5.47	6	WED	MAY	E	4743	9.09	66.39	6.03	16	TUE	JAN
11	052	SD		14.96	732	B	13	W	4481	7.96	75.07	5.97	5	TUE	JUN	E	4722	9.44	66.71	6.3	16	THU	APR
11	052	SD		15.83	733	O	13	W	3340	6.58	70.08	4.61	6	TUE	APR	E	4137	9.19	62.2	5.71	16	WED	OCT
11	052	SD		16.74	734	O	13	W	3308	6.59	72.91	4.81	6	THU	MAY	E	3904	9.08	62.48	5.67	15	MON	SEP
11	054	SD		1.88	814	A	13	W	6806	7.77	68.85	5.35	7	TUE	AUG	E	6048	8.23	57.73	4.75	16	WED	DEC
11	054	SD		4.207	815	B	13	W	6098	7.88	65.29	5.15	7	WED	OCT	E	5431	8.32	55.12	4.58	16	THU	APR
11	054	SD		4.207	816	A	13	W	5471	8.35	62.02	5.18	7	THU	DEC	E	4820	8.27	55.16	4.56	16	THU	NOV
11	054	SD		4.994	743	A	13	W	4900	8.91	57.24	5.1	7	WED	DEC	W	4197	8.45	51.72	4.37	17	FRI	MAY
11	056	SD		.309	751	A	13	W	5896	10.17	65.5	6.66	7	FRI	OCT	E	5351	8.57	70.6	6.05	16	THU	APR
11	056	SD		.82	752	A	13	W	5348	8.55	78.77	6.73	7	MON	OCT	E	5044	8.6	73.81	6.35	16	MON	AUG
11	056	SD		3.103	750	B	13	W	4796	9.68	66.26	6.41	7	THU	DEC	E	4358	8.33	69.96	5.83	16	TUE	JUN
11	056	SD		3.103	755	A	13	W	4210	9.02	72.29	6.52	7	FRI	OCT	E	4135	8.8	72.74	6.4	16	THU	NOV
07	057	LA	R	3.167	77	B	13	S	7999	6.58	63.03	4.15	6	MON	APR	S	7113	7.04	52.44	3.69	13	SAT	APR
07	057	LA	R	6.85	97	B	13	S	5838	7.14	52.66	3.76	7	THU	MAY	S	6356	7.58	53.96	4.09	17	TUE	JUL
05	058	SLO		1.87	235	A	13	W	171	7.48	77.03	5.76	7	FRI	SEP	W	183	10.37	59.42	6.16	16	TUE	JUN
06	058	KER		15.41	71	B	12	W	49	17.66	79.03	13.96	9	WED	AUG	E	37	15.67	67.27	10.54	15	WED	AUG
06	058	KER		15.42	72	A	12	W	497	20.75	93.25	19.35	6	WED	MAY	E	386	16.5	91.04	15.02	16	WED	MAY
06	058	KER		28.12	73	A	12	W	809	14.31	89.99	12.88	5	TUE	AUG	E	729	14	82.94	11.61	16	TUE	MAY
06	058	KER		39.96	9	B	12	W	653	9.83	91.2	8.96	5	MON	MAY	E	610	11.25	74.39	8.37	16	MON	AUG
06	058	KER		39.97	10	A	12	W	744	10.5	92.54	9.72	5	WED	MAY	E	547	9.6	74.42	7.15	16	WED	AUG
06	058	KER		51.63	163	B	12	W	1544	7.8	56.95	4.44	12	FRI	AUG	W	1675	8.26	58.34	4.82	16	THU	MAY
06	058	KER	R	53.39	814	A	13	E	4052	8.36	63.1	5.27	7	THU	AUG	E	4120	9.04	59.33	5.36	16	FRI	MAY
06	058	KER	R	57.41	332	A	12	W	2190	7.48	56.18	4.2	7	WED	FEB	E	2373	7.98	57.11	4.56	17	FRI	FEB
06	058	KER	R	94.19	902	A	13	E	1017	7.84	63.29	4.96	10	FRI	FEB	E	1108	9.67	55.85	5.4	13	THU	DEC
06	058	KER	R	107.5	969	B	13	E	961	7.78	63.1	4.91	10	FRI	FEB	W	1074	8.63	63.55	5.49	16	MON	AUG
06	058	KER	R	142.9	953	A	12	E	714	9.72	56.94	5.53	10	MON	DEC	W	777	9.1	66.18	6.02	17	MON	MAY

									AM PEAK								PM PEAK						
DI	RTE	CO	PRE	PM	CS	LEG	YR	Dir	1 WAY PHV	% K	% D	% KD	HR	DAY	MNTH	Dir	1 WAY PHV	% K	% D	% KD	HR	DAY	MNTH
08	058	SBD		5.4	929	A	12	W	1298	9.08	71.32	6.47	11	MON	MAR	W	1330	9.07	73.16	6.63	13	MON	MAR
08	058	SBD	R	20.64	607	B	13	E	661	12.16	56.06	6.82	12	FRI	DEC	E	723	12.42	60.05	7.46	15	SAT	DEC
08	058	SBD	R	31.96	258	B	12	E	729	10	58.89	5.89	11	TUE	DEC	E	754	10.52	57.91	6.09	13	TUE	DEC
07	060	LA	R	7.774	499	A	13	W	8482	6.02	66.69	4.01	6	MON	AUG	W	7412	6.88	50.98	3.51	13	SAT	DEC
07	060	LA		10.6	100	B	13	W	9093	6.45	58.92	3.8	7	MON	DEC	E	8621	6.69	53.91	3.61	15	FRI	NOV
07	060	LA		12.2	101	A	13	W	8383	6.4	52.03	3.33	11	SAT	DEC	E	9287	7.03	52.51	3.69	17	THU	JUN
07	060	LA	R	26.57	120	A	13	W	8589	5.27	73.12	3.85	5	THU	JUN	E	9382	7.41	56.81	4.21	17	WED	MAR
07	060	LA	R	29.39	671	A	13	W	8515	5.49	73.11	4.01	5	THU	JUN	W	8309	7.26	53.9	3.91	17	FRI	AUG
08	060	SBD	R	0	981	A	13	W	8072	5.47	68.67	3.76	5	TUE	MAY	E	8151	6.98	54.37	3.79	15	WED	DEC
08	060	SBD	R	7.873	877	X	13	W	7971	5.58	69.11	3.86	5	WED	JUN	E	7976	7.4	52.15	3.86	15	FRI	APR
08	060	RIV	R	1.564	714	B	13	W	6541	7.2	52.28	3.76	7	WED	JUN	W	7054	7.69	52.78	4.06	15	TUE	MAR
08	060	RIV	R	12.06	859	B	13	W	6062	6.83	60.37	4.12	6	THU	APR	W	5514	6.56	57.21	3.75	15	FRI	MAY
08	060	RIV		30.50	863	B	13	E	2592	8.84	61.47	5.43	12	THU	JUL	W	2496	8.6	60.8	5.23	16	SUN	MAR
04	061	ALA		21.97	132	B	12	S	780	9.05	54.09	4.89	12	SAT	JUN	S	902	9.04	62.64	5.66	15	SUN	MAR
08	062	SBD		7.323	732	B	11	W	903	7.73	57.44	4.44	12	SUN	FEB	E	1046	9.76	52.7	5.15	17	FRI	NOV
08	062	SBD		125.8	986	A	11	W	263	15.51	75.36	11.69	11	SUN	APR	E	250	12.4	89.61	11.11	21	FRI	JUN
08	062	SBD		125.8	987	B	11	W	256	21.43	88.89	19.05	9	SUN	JUN	E	243	18.97	95.29	18.08	21	FRI	JUN
06	063	TUL		0	21	A	11	N	703	7.7	55.27	4.25	12	SAT	MAR	S	847	9.6	53.37	5.12	16	FRI	DEC
06	063	TUL		4.01	78	B	11	N	444	8.99	54.82	4.93	12	THU	JUN	S	528	10.38	56.47	5.86	17	MON	DEC
06	063	TUL	L	7.97	79	B	11	N	1218	9.71	51.44	4.99	12	FRI	SEP	N	1281	9.47	55.48	5.25	13	THU	SEP
06	063	TUL		7.98	80	A	11	S	692	8.84	53.77	4.75	12	THU	JUN	S	755	9.53	54.43	5.19	16	THU	MAR
06	063	TUL		15.11	81	A	11	S	304	6.69	64.54	4.32	11	SAT	DEC	S	357	9.43	53.77	5.07	16	WED	DEC
06	063	TUL	R	25.55	83	A	11	S	132	9.9	73.74	7.3	12	MON	SEP	S	118	12.88	50.64	6.52	15	WED	MAR
06	063	FRE		8.362	84	B	11	S	129	21.39	70.88	15.16	11	MON	SEP	S	124	18.57	78.48	14.57	15	MON	SEP
06	065	KER	R	0	20	A	13	N	999	8.27	78.79	6.51	5	THU	OCT	S	1103	10.66	67.46	7.19	14	THU	MAY
06	065	KER		11.86	662	B	11	S	359	5.32	99.17	5.28	6	FRI	MAY	N	404	9.5	62.54	5.94	16	THU	AUG
06	065	KER		23.19	621	B	13	S	424	8.56	76.4	6.54	5	TUE	AUG	N	433	9.67	69.06	6.68	15	THU	JUL
06	065	TUL	R	14.07	606	A	11	S	864	8.97	89.53	8.03	5	THU	AUG	N	677	9	69.94	6.3	15	MON	MAY
06	065	TUL		18.16	85	A	11	N	1310	7.91	62.86	4.97	6	WED	MAY	S	1442	8.49	64.52	5.48	16	SUN	MAY
06	065	TUL	R	20.14	665	A	11	S	1131	8.46	62.63	5.3	7	THU	MAY	N	1115	9.26	56.4	5.22	17	TUE	FEB
06	065	TUL		23.33	973	B	13	S	923	7.76	56.7	4.4	7	MON	NOV	N	1051	8.99	55.76	5.01	17	FRI	NOV
06	065	TUL		30.54	40	B	11	S	906	8.25	53.08	4.38	7	THU	FEB	S	1023	9.16	53.96	4.94	17	THU	FEB
06	065	TUL		30.54	623	A	11	N	640	7.39	66.05	4.88	11	SUN	NOV	S	678	9.42	54.9	5.17	15	FRI	AUG

									AM PEAK								PM PEAK						
DI	RTE	CO	PRE	PM	CS	LEG	YR	Dir	1 WAY PHV	% K	% D	% KD	HR	DAY	MNTH	Dir	1 WAY PHV	% K	% D	% KD	HR	DAY	MNTH
06	065	TUL		31.55	622	A	13	S	311	9.44	61.83	5.83	7	TUE	NOV	S	305	8.87	64.48	5.72	16	FRI	MAR
06	065	TUL		39.58	86	B	11	S	455	10.73	50.28	5.39	7	THU	FEB	S	467	10.32	53.68	5.54	16	THU	FEB
03	065	PLA	R	4.863	289	A	13	S	4289	7.19	52.46	3.77	7	WED	APR	N	4493	7.52	52.56	3.95	15	THU	FEB
03	065	PLA	R	5.926	288	A	13	S	4167	7.29	53.49	3.9	8	THU	AUG	N	4252	7.46	53.36	3.98	16	WED	MAY
03	065	PLA	R	9.569	291	B	13	S	2891	7.03	57.71	4.05	7	TUE	APR	N	3051	8.1	52.85	4.28	17	FRI	APR
03	065	PLA	R	9.569	292	A	13	S	2760	7.43	68.54	5.1	7	WED	FEB	N	2563	8.19	57.78	4.73	17	MON	APR
03	065	PLA	R	24.26	303	O	12	N	792	8.98	54.32	4.88	7	THU	MAR	S	927	10.63	53.74	5.71	16	FRI	SEP
03	065	YUB	R	0	303	O	12	N	792	8.98	54.32	4.88	7	THU	MAR	S	927	10.63	53.74	5.71	16	FRI	SEP
03	065	YUB		2.207	296	O	12	N	833	8.69	56.48	4.91	7	THU	MAR	S	906	9.16	58.3	5.34	16	TUE	MAR
03	065	YUB	R	6.884	294	B	12	S	694	8.01	55.92	4.48	7	TUE	JUN	N	800	9.33	55.36	5.16	16	THU	SEP
03	065	YUB	R	9.177	295	B	13	S	944	9.36	59.26	5.54	7	MON	APR	N	908	10.16	52.52	5.33	16	FRI	SEP
11	067	SD	R	1.118	819	B	13	N	3434	7.07	51.65	3.65	7	THU	MAY	S	4242	8.72	51.77	4.51	15	FRI	NOV
11	067	SD	R	1.951	735	B	13	S	3372	7.37	50.67	3.73	7	TUE	JUN	S	4230	8.69	53.88	4.68	16	FRI	OCT
11	067	SD	R	2.149	736	A	13	S	3181	7.9	61.2	4.83	7	TUE	SEP	N	3405	8.9	58.18	5.17	16	WED	NOV
11	067	SD	R	4.832	820	B	13	S	2687	7.53	61.71	4.64	7	THU	NOV	N	2795	8.78	55.03	4.83	17	THU	MAY
11	067	SD		6.67	821	A	13	N	1377	9.84	65.79	6.47	7	THU	JAN	S	1280	8.83	68.12	6.02	17	WED	OCT
11	067	SD		15.2	972	A	13	S	1634	8.23	82.82	6.82	7	WED	MAR	N	1560	8.82	73.83	6.51	16	TUE	JAN
05	068	MON	L	4.264	263	B	13	E	1068	7.91	53.91	4.27	12	SUN	JUL	W	1265	9.07	55.73	5.05	17	TUE	JUL
05	068	MON	R	3.948	524	A	12	W	1088	8.72	57.2	4.99	11	THU	DEC	W	1227	8.89	63.25	5.63	17	FRI	SEP
05	068	MON	R	17.19	537	A	12	E	1689	10.09	57.65	5.81	7	WED	MAR	W	1652	10.2	55.75	5.69	16	MON	MAR
05	068	MON		21.07	265	B	12	W	944	8.63	50.24	4.34	12	WED	FEB	E	1100	9.08	55.67	5.05	17	FRI	MAY
05	068	MON		21.07	266	A	12	E	476	9.46	50.91	4.81	12	FRI	AUG	W	518	10.24	51.19	5.24	16	FRI	AUG
03	070	SUT	R	.051	610	A	13	W	836	7.95	70.67	5.62	6	THU	NOV	E	869	9.77	59.81	5.84	17	FRI	OCT
03	070	SUT		8.298	614	O	13	W	885	7.8	70.69	5.52	6	WED	OCT	E	916	9.16	62.36	5.71	15	FRI	MAY
03	070	YUB		0	614	O	13	W	885	7.8	70.69	5.52	6	WED	OCT	E	916	9.16	62.36	5.71	15	FRI	MAY
03	070	YUB	R	7.345	616	B	12	W	718	7.7	54.07	4.16	7	WED	SEP	E	844	8.91	54.91	4.89	16	FRI	JUN
03	070	YUB	R	9.282	617	B	13	E	1632	8.59	52.54	4.51	8	MON	NOV	E	1789	9.08	54.48	4.95	16	FRI	MAY
03	070	YUB		13.60	620	O	13	E	2259	7.27	55.3	4.02	7	TUE	NOV	W	2604	8.72	53.15	4.64	17	THU	APR
03	070	YUB		25.82	340	O	13	W	521	7.93	56.51	4.48	12	SUN	AUG	W	640	9.18	59.93	5.5	17	WED	JUL
03	070	BUT		0	340	O	13	W	521	7.93	56.51	4.48	12	SUN	AUG	W	640	9.18	59.93	5.5	17	WED	JUL
03	070	BUT		4.06	627	A	12	E	431	7.34	53.88	3.95	12	SAT	DEC	E	636	10.41	56.04	5.83	16	FRI	DEC
03	070	BUT		13.90	630	B	12	E	581	8.31	53.35	4.43	7	TUE	SEP	W	711	8.24	65.83	5.42	16	FRI	DEC
03	070	BUT		20.10	636	B	13	W	1324	10.33	58.25	6.02	6	MON	MAR	E	1227	10.6	52.59	5.57	16	FRI	MAY

									AM PEAK								PM PEAK						
DI	RTE	CO	PRE	PM	CS	LEG	YR	Dir	1 WAY PHV	% K	% D	% KD	HR	DAY	MNTH	Dir	1 WAY PHV	% K	% D	% KD	HR	DAY	MNTH
03	070	BUT	R	21.87	637	B	13	W	457	10.31	61.67	6.36	7	MON	APR	E	404	8.82	63.72	5.62	17	TUE	APR
03	070	BUT	R	21.87	638	A	13	W	203	8.75	78.08	6.83	7	WED	APR	E	215	11.6	62.32	7.23	16	THU	AUG
03	070	BUT		42.08	199	O	13	E	140	10.49	92.11	9.66	6	TUE	JAN	W	159	14.63	75	10.97	17	SUN	JUL
02	070	PLU		33.03	306	B	13	E	95	12.38	64.19	7.94	12	SAT	MAY	E	102	11.54	73.91	8.53	18	FRI	MAY
02	070	PLU		43.09	287	B	13	E	368	11.42	56.7	6.48	11	MON	NOV	E	369	11.88	54.67	6.49	16	TUE	NOV
02	070	PLU		43.79	122	B	13	E	573	11.57	50.75	5.87	12	TUE	NOV	E	574	10.5	56	5.88	16	MON	AUG
02	070	PLU		45.25	200	O	13	W	454	8.12	72.64	5.9	7	THU	OCT	E	470	11.31	53.96	6.1	16	FRI	AUG
02	070	PLU	R	66.63	123	A	13	W	213	11.91	58.52	6.97	12	SAT	MAY	W	215	12.3	57.18	7.04	13	FRI	MAY
02	070	PLU	R	66.63	255	B	13	E	159	10.72	61.39	6.58	12	SAT	AUG	W	163	12.13	55.63	6.75	16	FRI	MAY
02	070	PLU		75.96	288	B	13	W	382	10.87	54.34	5.91	11	SAT	AUG	W	392	11.52	52.62	6.06	13	FRI	JUN
02	070	PLU		81.28	207	O	13	W	212	13	55.21	7.18	11	FRI	JUL	W	229	9.69	80.07	7.75	18	FRI	AUG
02	070	LAS		3.889	125	B	13	E	319	10.7	80.76	8.64	12	SUN	SEP	E	309	8.91	93.92	8.37	15	FRI	SEP
08	071	SBD	R	7.983	931	A	13	N	2428	6.57	55.96	3.68	8	FRI	MAY	S	2820	8.37	51.01	4.27	17	WED	FEB
11	075	SD		9.003	822	A	13	S	2478	6.98	54	3.77	11	SAT	APR	S	2844	8.08	53.55	4.33	17	TUE	SEP
11	075	SD		10.99	823	A	13	N	1771	11.78	90.17	10.62	7	THU	MAR	S	1572	11.69	80.62	9.42	17	THU	JAN
11	075	SD		17.46	717	B	13	N	2080	11.63	86.38	10.04	7	TUE	DEC	S	1753	11.18	75.69	8.46	16	TUE	JUN
11	075	SD		19.59	825	B	13	S	1495	7.3	76.39	5.58	7	WED	DEC	S	1373	8.09	63.3	5.12	13	SUN	JUN
11	075	SD	R	22.26	826	B	13	S	4477	7.81	77.16	6.03	6	WED	MAY	N	4833	9.53	68.31	6.51	15	THU	MAR
11	076	SD	R	0	700	A	13	W	2480	7.34	70.5	5.18	7	THU	JUN	E	2395	7.77	64.31	5	17	TUE	JUN
11	076	SD	R	9.49	663	B	13	W	1659	7.88	64.48	5.08	7	THU	SEP	E	1711	7.85	66.71	5.24	18	THU	AUG
11	076	SD		12	829	B	13	W	1723	7.54	65.44	4.94	7	WED	MAY	E	1839	8.78	60.04	5.27	16	FRI	SEP
11	076	SD	R	17.30	101	A	13	E	650	8.38	59.96	5.02	12	SUN	JUL	E	865	10.1	66.18	6.68	16	FRI	OCT
11	076	SD		32.87	831	B	13	E	345	7.79	61.5	4.79	11	SAT	MAR	W	384	8.5	62.75	5.33	18	SUN	SEP
11	076	SD		52.32	832	B	13	W	139	15.01	62.33	9.35	12	SUN	DEC	W	171	18.91	60.85	11.51	15	SUN	MAR
11	078	SD		1.498	983	B	13	W	4831	5.77	70.28	4.06	6	THU	MAY	E	5314	7.96	56.04	4.46	16	TUE	JUN
11	078	SD		1.498	984	A	13	W	5111	6.77	56.09	3.8	11	SAT	AUG	E	5776	7.69	55.75	4.29	16	MON	JUN
11	078	SD		4.384	971	A	13	W	4801	7.22	51.64	3.73	7	MON	DEC	E	5346	7.8	53.23	4.15	16	TUE	JUL
11	078	SD		10.61	677	X	13	E	4987	8.46	57.16	4.83	7	WED	AUG	W	4297	8.07	51.6	4.16	16	TUE	JUN
11	078	SD		10.61	986	A	13	W	5644	8.24	50.52	4.16	7	TUE	MAY	W	6084	7.71	58.25	4.49	17	TUE	SEP
11	078	SD		15.49	987	A	13	W	6253	7.28	53.6	3.9	7	THU	MAR	E	6599	7.82	52.64	4.12	17	WED	MAY
11	078	SD	N	17.68	877	B	13	W	1948	5.1	70.1	3.57	6	TUE	JUN	E	2583	8.14	58.15	4.74	16	WED	OCT
11	078	SD	T	19.09	878	B	13	W	828	7.1	67.05	4.76	7	WED	FEB	E	848	8.67	56.23	4.87	16	FRI	OCT
11	078	SD	R	22.56	837	A	13	E	827	11.18	77.36	8.65	10	SAT	MAR	W	890	11.39	81.73	9.31	16	SUN	DEC

									AM PEAK								PM PEAK						
DI	RTE	CO	PRE	PM	CS	LEG	YR	Dir	1 WAY PHV	% K	% D	% KD	HR	DAY	MNTH	Dir	1 WAY PHV	% K	% D	% KD	HR	DAY	MNTH
11	078	SD		35.52	838	B	13	W	436	8.29	51.97	4.31	12	SUN	MAR	E	452	8.15	54.79	4.46	16	WED	SEP
11	078	SD		51.11	968	A	13	E	357	15.73	57.03	8.97	12	SUN	DEC	W	428	19.6	54.87	10.76	13	SUN	NOV
11	078	SD		58.13	712	B	13	W	364	12.06	62.44	7.53	12	SUN	OCT	W	357	12.74	57.96	7.38	13	SUN	JAN
11	078	SD		70.01	973	A	13	E	154	19.29	77	14.85	10	SAT	MAR	W	221	30.38	70.16	21.31	13	SUN	MAR
11	078	IMP	R	9.203	653	A	13	W	238	10.53	55.61	5.86	6	MON	APR	E	210	8.12	63.64	5.17	18	FRI	SEP
11	078	IMP	R	12.89	679	X	13	W	240	8.69	65.22	5.66	9	MON	FEB	E	226	9.06	58.85	5.33	14	FRI	MAY
11	078	IMP		15.50	872	B	13	E	411	10.92	63.72	6.96	10	SUN	SEP	W	597	15.99	63.18	10.1	16	MON	SEP
11	078	IMP		15.50	884	A	13	W	271	12.25	60.22	7.37	12	SAT	NOV	W	254	8.49	81.41	6.91	18	SAT	NOV
11	078	IMP		18.65	843	A	13	W	269	12.7	61.28	7.78	12	SAT	NOV	W	254	11.39	64.47	7.35	15	MON	FEB
11	078	IMP		21.02	719	A	13	E	231	20.42	72.41	14.79	8	FRI	NOV	E	216	18.18	76.06	13.83	18	FRI	FEB
11	078	IMP		80.74	844	B	13	W	113	12.62	59.16	7.46	12	WED	NOV	W	118	12.81	60.83	7.79	13	FRI	FEB
11	079	SD	L	.044	713	A	13	N	293	9.98	61.04	6.09	11	SAT	FEB	S	323	10.36	64.86	6.72	15	SAT	FEB
11	079	SD		0	846	A	13	N	214	14.47	63.31	9.16	10	SUN	OCT	S	229	13.53	72.47	9.8	16	SAT	JAN
11	079	SD		27.37	849	A	13	S	210	15.04	56.15	8.45	11	SUN	MAR	S	279	16.98	66.11	11.22	15	SUN	MAR
11	079	SD		53.04	845	B	13	S	138	12.95	63.3	8.2	10	THU	NOV	S	150	14.74	60.48	8.91	13	SAT	DEC
08	079	RIV		40.45	954	B	11	N	928	5.97	59.03	3.52	7	THU	OCT	S	1304	7.91	62.63	4.95	17	TUE	JAN
04	080	CC		.216	546	B	12	W	7210	5.4	77.42	4.18	6	TUE	NOV	E	6480	6.81	55.17	3.76	15	SAT	FEB
04	080	CC		5.983	134	A	12	W	6722	5.26	73.88	3.88	6	MON	NOV	E	6686	6.67	57.92	3.86	16	THU	FEB
04	080	CC		10.02	548	B	12	W	7046	5.73	72.34	4.14	6	MON	NOV	E	6810	6.82	58.75	4	16	WED	FEB
04	080	SOL		8.103	333	A	12	E	4908	6.95	58.47	4.07	12	FRI	NOV	E	5198	7	61.52	4.31	16	TUE	NOV
04	080	SOL		23.96	335	A	12	W	6746	6.44	61.87	3.98	7	MON	NOV	E	7269	7.36	58.33	4.29	17	THU	MAY
03	080	YOL	R	9.861	406	B	13	W	6114	7.37	55.16	4.06	7	MON	MAY	E	6195	7.66	53.8	4.12	16	WED	APR
03	080	YOL	R	11.72	972	O	11	W	4279	7.49	66.02	4.95	8	MON	NOV	E	4160	7.92	60.76	4.81	16	TUE	OCT
03	080	SAC	M	0	972	O	11	W	4279	7.49	66.02	4.95	8	MON	NOV	E	4160	7.92	60.76	4.81	16	TUE	OCT
03	080	SAC	M	2.554	975	B	11	W	4001	7.17	66.51	4.77	7	MON	JUN	E	3761	7.7	58.19	4.48	16	THU	MAR
03	080	SAC	M	9.401	995	A	11	W	5919	7.82	58.46	4.57	7	THU	MAR	E	6085	8.05	58.36	4.7	16	WED	OCT
03	080	SAC		14.45	302	A	12	W	7957	7.54	59.76	4.51	7	MON	MAY	E	8628	8.25	59.22	4.89	16	MON	MAR
03	080	PLA		.268	450	A	13	E	6747	7.03	55.39	3.9	11	SAT	AUG	E	7617	8.14	54.05	4.4	15	FRI	AUG
03	080	PLA		3.661	452	B	13	W	6723	7.51	53.03	3.98	7	MON	SEP	E	7923	8.08	58.1	4.69	17	FRI	AUG
03	080	PLA		7.421	451	A	13	W	4364	7.69	62.75	4.83	11	SUN	SEP	E	4725	8.84	59.14	5.22	16	FRI	JUL
03	080	PLA		14.30	455	A	13	W	4008	7.26	69.36	5.03	10	MON	SEP	E	4372	9.51	57.75	5.49	15	FRI	AUG
03	080	PLA		17.54	454	A	13	W	3356	8.28	66.57	5.51	12	SUN	MAR	W	3667	9.23	65.25	6.02	15	MON	MAY
03	080	PLA	R	18.94	456	A	13	W	3183	9.63	58.24	5.61	12	SAT	JUL	E	3556	10.24	61.21	6.27	15	FRI	MAY

									AM PEAK								PM PEAK						
DI	RTE	CO	PRE	PM	CS	LEG	YR	Dir	1 WAY PHV	% K	% D	% KD	HR	DAY	MNTH	Dir	1 WAY PHV	% K	% D	% KD	HR	DAY	MNTH
03	080	PLA	R	21.13	457	A	13	E	3047	10.52	62.3	6.55	10	SAT	AUG	W	3232	10.42	66.69	6.95	15	SUN	SEP
03	080	PLA	R	23.43	458	O	13	E	2567	12.9	55.13	7.11	11	SUN	DEC	W	2873	11.15	71.41	7.96	16	SUN	FEB
03	080	PLA	R	26.21	325	A	13	E	2729	11.25	63.96	7.19	11	SAT	AUG	W	3028	10.58	75.44	7.98	17	SUN	JAN
03	080	PLA		33.13	460	B	13	W	2569	11.3	74.18	8.38	9	SUN	JUL	W	2781	12.35	73.46	9.07	13	MON	JAN
03	080	PLA		33.13	461	A	13	W	2430	14.66	63.55	9.32	11	SUN	AUG	W	2698	15.32	67.53	10.34	15	SUN	AUG
03	080	PLA		43.17	459	A	13	W	2458	13.54	69.95	9.47	10	MON	FEB	W	2670	13.35	77.06	10.29	16	SUN	JAN
03	080	PLA		69.23	752	B	13	W	2642	13.75	75.06	10.32	11	MON	JAN	W	2566	13.18	76.03	10.02	15	MON	JAN
03	080	PLA		69.23	753	A	13	W	2635	13.64	75.55	10.3	11	MON	JAN	W	2547	13.5	73.81	9.96	16	SUN	FEB
03	080	NEV	R	2.476	757	A	13	W	2620	12.28	79.49	9.76	11	SUN	JAN	W	2479	12.68	72.81	9.23	13	SUN	SEP
03	080	NEV	R	5.066	754	B	13	W	2856	15.03	68.47	10.29	11	SUN	AUG	W	2487	12.36	72.49	8.96	13	SUN	SEP
03	080	NEV	R	5.066	755	A	13	W	2868	15.16	68.5	10.38	11	SUN	AUG	W	2494	12.48	72.35	9.03	13	SUN	SEP
03	080	NEV	R	9.007	758	B	13	W	2712	15.2	66.7	10.14	12	SUN	AUG	W	2382	12.71	70.06	8.91	15	SUN	MAR
03	080	NEV	R	9.007	759	A	13	W	2699	15.05	67.29	10.13	11	SUN	AUG	W	2401	12.32	73.13	9.01	15	SUN	JAN
03	080	NEV		20.23	762	B	12	W	1775	11.98	55.09	6.6	12	MON	DEC	W	1739	11.18	57.83	6.47	13	SUN	JUL
03	080	NEV		29.49	495	O	13	W	1369	9.11	62	5.65	10	SUN	JUN	E	1513	9.32	66.98	6.24	17	FRI	APR
04	082	SCL	R	11.14	180	B	12	N	1146	9.63	65.6	6.32	8	WED	JAN	S	1240	10.73	63.69	6.83	17	TUE	OCT
04	082	SCL		14.34	181	A	12	N	1743	8.45	50.26	4.24	12	SAT	OCT	S	1914	8.79	53.01	4.66	18	FRI	OCT
04	082	SCL		18.84	182	A	12	S	2049	7.68	54.38	4.18	12	FRI	OCT	S	2748	9.1	61.57	5.6	17	FRI	OCT
04	082	SM		12.96	185	B	12	N	1420	9.7	59.71	5.79	8	THU	JAN	N	1447	10.56	55.89	5.9	17	WED	JAN
08	083	SBD	R	0	805	A	11	S	1683	8.77	83.32	7.31	6	WED	JUN	N	1583	10.01	68.68	6.87	17	WED	APR
08	083	SBD		5.42	869	A	13	S	1143	6.63	71.8	4.76	6	WED	DEC	N	1295	8.34	64.72	5.39	16	WED	NOV
04	084	SM		0	55	A	12	N	223	32.26	50.57	16.31	12	SAT	OCT	S	339	46.75	53.05	24.8	15	SUN	OCT
04	084	SM		14.95	189	B	12	N	373	16.07	59.21	9.51	11	SUN	OCT	N	490	20.45	61.1	12.5	13	SUN	OCT
04	084	SM		21.54	202	A	12	S	1858	11.66	51.7	6.03	8	TUE	OCT	S	1896	11.94	51.52	6.15	17	WED	OCT
04	084	ALA	R	6.014	135	B	12	S	3905	8.06	71.56	5.77	7	MON	MAR	N	4065	8.58	70	6.01	17	WED	JUN
04	084	ALA		10.82	136	B	12	S	1392	9.83	65.82	6.47	8	WED	OCT	N	1309	10.21	59.61	6.09	17	FRI	APR
04	084	ALA		10.83	137	A	12	N	1128	10.94	73.01	7.98	7	TUE	JAN	N	1343	14.33	66.32	9.51	17	TUE	JUL
04	084	ALA	R	17.99	31	A	12	S	1878	8.15	84.18	6.86	6	FRI	JAN	N	1686	8.18	75.3	6.16	15	WED	JAN
04	084	ALA	M	23.56	455	A	12	N	1910	31.94	50.42	16.11	6	MON	APR	N	1239	20.5	50.97	10.45	21	SUN	APR
04	084	ALA	R	26.22	456	A	12	S	1046	7.51	55.17	4.14	12	SUN	APR	N	1296	8.92	57.57	5.13	15	MON	APR
04	084	SOL		2.485	345	A	12	N	33	23.17	86.84	20.12	10	SAT	MAR	N	14	15.24	56	8.54	13	TUE	SEP
03	084	YOL		11.77	343	B	11	N	126	14.95	59.43	8.89	8	TUE	OCT	S	119	14.81	56.67	8.39	14	FRI	OCT
04	085	SCL	R	11.00	469	A	13	N	5959	7.36	70.76	5.2	7	THU	JUL	S	5079	7.6	58.39	4.44	14	FRI	JUL

									AM PEAK								PM PEAK						
DI	RTE	CO	PRE	PM	CS	LEG	YR	Dir	1 WAY PHV	% K	% D	% KD	HR	DAY	MNTH	Dir	1 WAY PHV	% K	% D	% KD	HR	DAY	MNTH
04	085	SCL	R	17.70	447	B	13	N	5767	7.41	72.05	5.34	9	MON	JAN	S	5464	8.13	62.23	5.06	15	FRI	JUL
04	085	SCL	R	23.83	194	B	13	S	4736	9.75	68.38	6.67	12	TUE	JUL	S	6042	10.23	83.15	8.51	20	WED	JUL
11	086	IMP	R	0	850	A	13	S	218	6.37	59.89	3.81	7	WED	OCT	S	293	9.38	54.66	5.13	16	FRI	MAY
11	086	IMP		6.006	851	B	13	S	984	9.19	51.01	4.69	12	THU	JAN	S	1045	9.21	54.06	4.98	15	THU	NOV
11	086	IMP	L	8.525	961	B	13	N	834	8.42	55.86	4.7	12	FRI	MAR	N	894	9.38	53.73	5.04	15	FRI	DEC
11	086	IMP		15.32	960	B	13	S	540	8.33	51.28	4.27	7	WED	MAY	S	667	9.39	56.15	5.27	15	FRI	DEC
11	086	IMP		20.63	852	B	13	N	516	7.63	56.33	4.3	7	TUE	NOV	N	608	8.63	58.63	5.06	13	FRI	MAY
11	086	IMP	R	24.06	652	B	13	S	404	11.99	54.74	6.56	9	TUE	JAN	S	361	10.54	55.62	5.86	14	WED	NOV
11	086	IMP		28.01	654	B	12	S	504	7.65	75.34	5.76	7	SAT	MAY	S	475	8.66	62.67	5.43	17	FRI	FEB
11	086	IMP		43.56	718	A	13	S	554	8.46	69.51	5.88	8	SAT	MAR	S	549	8.79	66.3	5.83	14	FRI	NOV
11	086	IMP		43.56	854	B	13	N	564	8.79	62.12	5.46	10	MON	APR	S	571	10.51	52.63	5.53	15	WED	NOV
11	086	IMP		63.63	962	A	13	S	725	9.31	64.56	6.01	9	SAT	FEB	S	745	10.74	57.53	6.18	15	SAT	DEC
04	087	SCL		0	450	A	13	N	4658	6.64	62.91	4.18	7	WED	OCT	S	4562	7.27	56.3	4.09	17	FRI	JAN
04	087	SCL		5.156	451	B	13	N	7000	6.06	68.1	4.13	9	THU	JAN	S	7562	7.08	62.95	4.46	16	MON	OCT
10	088	AMA		5.527	25	B	13	E	403	8.6	63.97	5.5	11	SAT	NOV	E	471	8.42	76.34	6.43	18	FRI	OCT
10	088	AMA		5.527	66	A	13	W	334	7.98	66.27	5.29	10	SUN	JUL	W	438	10.76	64.41	6.93	15	MON	FEB
10	088	AMA		9.309	75	A	13	E	630	7.84	61.34	4.81	11	SAT	FEB	E	686	9.6	54.57	5.24	15	FRI	MAR
10	088	AMA		14.56	135	O	13	W	434	8.5	61.65	5.24	12	MON	MAY	E	489	9.34	63.18	5.9	14	FRI	OCT
09	089	MNO		0	952	A	13	N	48	34.38	54.55	18.75	11	SUN	JUL	N	46	29.3	61.33	17.97	13	SAT	OCT
10	089	ALP		23.97	653	O	12	S	272	21.23	52.01	11.04	12	SUN	JUL	N	261	15.23	69.6	10.6	16	SAT	JUL
03	089	ED		0	653	O	12	S	272	21.23	52.01	11.04	12	SUN	JUL	N	261	15.23	69.6	10.6	16	SAT	JUL
03	089	ED		8.55	655	B	13	S	277	12.05	52.17	6.29	11	SAT	AUG	N	333	10.14	74.5	7.56	17	SAT	JAN
03	089	ED		11.69	654	B	13	N	543	24.86	53.34	13.26	12	SUN	JUL	S	545	23.54	56.54	13.31	15	SUN	MAY
03	089	ED		19.54	652	A	12	N	316	14.78	50.97	7.53	12	SUN	OCT	N	354	15.98	52.84	8.44	15	SAT	OCT
03	089	ED		27.41	651	B	12	S	358	21.11	53.2	11.23	11	SUN	JUL	N	357	20.92	53.52	11.2	16	SAT	JUL
03	089	PLA		5.812	657	O	12	N	508	15.03	51.47	7.74	11	SUN	JUL	S	499	13.97	54.42	7.6	13	SAT	JUL
03	089	PLA	T	8.569	666	B	13	N	817	12.7	53.86	6.84	10	SAT	AUG	S	835	13.61	51.39	6.99	16	MON	JUL
03	089	PLA	T	8.569	667	A	13	N	877	9.42	80.68	7.6	8	SAT	JAN	S	912	12.44	63.51	7.9	15	THU	JAN
03	089	PLA		13.06	668	O	12	N	703	14.06	51.96	7.3	11	SUN	JUL	N	704	13.53	54.07	7.31	14	SUN	JUL
03	089	NEV		5.04	338	A	12	S	280	21.75	69.83	15.18	11	SUN	AUG	N	204	17.3	63.95	11.06	16	FRI	AUG
03	089	SIE		23.08	665	A	12	N	36	12.07	60	7.24	10	THU	MAY	N	39	13.28	59.09	7.85	14	FRI	MAY
02	089	PLU		8.71	126	B	13	N	171	12.28	67.59	8.3	10	MON	MAY	N	172	12.28	67.98	8.35	15	SAT	SEP
02	089	PLU		20.47	259	B	13	N	157	10.85	52.33	5.68	12	TUE	AUG	S	171	11	56.25	6.18	14	TUE	NOV

									AM PEAK								PM PEAK						
DI	RTE	CO	PRE	PM	CS	LEG	YR	Dir	1 WAY PHV	% K	% D	% KD	HR	DAY	MNTH	Dir	1 WAY PHV	% K	% D	% KD	HR	DAY	MNTH
02	089	PLU	R	42.19	129	B	13	N	152	19.21	50.67	9.73	11	SAT	AUG	N	147	14.79	63.64	9.41	14	SUN	AUG
02	089	TEH	R	.01	130	A	13	N	73	35.84	58.87	21.1	12	SUN	AUG	S	94	42.49	63.95	27.17	16	SUN	AUG
02	089	SHA		21.72	132	A	11	N	155	15.03	53.45	8.03	12	THU	AUG	S	150	13.26	58.59	7.77	15	THU	AUG
02	089	SHA		30	242	O	11	N	145	16.16	58	9.37	12	MON	AUG	N	154	16.61	59.92	9.95	13	THU	AUG
02	089	SIS		24.75	293	A	11	N	190	13.35	57.4	7.66	12	SUN	AUG	N	215	14.56	59.56	8.67	13	SUN	AUG
02	089	SIS	R	34.36	227	B	11	N	206	12.13	54.79	6.65	12	SUN	AUG	N	237	12.1	63.2	7.65	14	SUN	AUG
07	090	LA		2.08	198	B	13	E	3546	8.04	53.08	4.27	8	WED	SEP	E	3229	7.32	53.12	3.89	17	WED	AUG
07	091	LA	R	7.426	904	A	11	W	8134	7.93	55.87	4.43	7	FRI	JAN	E	7547	7.3	56.3	4.11	15	WED	JAN
07	091	LA	R	16.3	127	B	13	E	9164	6.59	53.31	3.51	7	TUE	MAR	E	9648	6.62	55.87	3.7	13	FRI	JUN
12	091	ORA	R	1.317	226	O	12	E	10155	6.36	61.73	3.92	6	WED	SEP	E	10465	6.68	60.51	4.04	16	THU	MAR
08	091	RIV		22.07	985	B	13	W	6364	6.55	59	3.86	7	MON	FEB	W	5628	6.44	53.01	3.42	14	TUE	SEP
04	092	SM		0	195	A	12	E	1105	9.25	77.27	7.15	7	WED	OCT	E	880	9.67	58.86	5.69	15	SUN	APR
04	092	SM		5.191	57	A	12	E	1519	8.3	70.29	5.84	8	TUE	OCT	W	1342	8.8	58.6	5.16	13	SAT	JUL
04	092	SM	T	6.52	196	A	12	E	1330	8.76	69.31	6.07	8	WED	OCT	E	1293	9.32	63.29	5.9	16	SUN	JUL
04	092	SM	R	7.303	197	A	12	E	4390	11.98	51.01	6.11	8	WED	DEC	E	4364	11.71	51.85	6.07	17	THU	SEP
04	092	SM	R	13.83	910	A	13	W	5586	8.26	70.68	5.84	7	FRI	DEC	E	5405	8.69	65.03	5.65	16	MON	JUL
11	094	SD		2.214	974	A	13	W	7249	7.51	72.53	5.45	7	WED	OCT	E	8660	9.19	70.78	6.51	16	MON	OCT
11	094	SD		5.789	989	B	13	W	8122	7.49	69.08	5.17	7	THU	JAN	E	9116	8.56	67.88	5.81	16	MON	FEB
11	094	SD		8.983	990	B	13	W	7159	7.64	71.22	5.44	7	THU	DEC	E	6914	8.2	64.11	5.26	16	WED	APR
11	094	SD	R	10.46	992	B	13	W	6713	7.67	66.24	5.08	7	TUE	DEC	E	7102	8.56	62.81	5.38	17	WED	JUL
11	094	SD	R	13.33	959	B	13	W	2794	7.76	64.02	4.97	7	THU	MAR	E	2862	8.61	59.11	5.09	17	THU	JAN
11	094	SD		24.55	975	B	13	W	477	7.64	83.83	6.41	6	THU	APR	E	506	9.12	74.52	6.8	17	FRI	APR
11	094	SD		38.97	856	B	13	W	402	8.38	86.08	7.21	6	THU	AUG	E	418	10.07	74.51	7.5	17	FRI	MAR
11	094	SD		38.97	857	A	13	W	96	9.44	55.81	5.27	7	MON	MAR	E	103	9.33	60.59	5.65	16	TUE	FEB
11	094	SD		64.23	858	B	13	E	36	10.96	57.14	6.26	10	SAT	FEB	E	38	10.78	61.29	6.61	14	SUN	JUL
08	095	RIV		10.54	903	A	11	N	109	9.77	70.78	6.91	11	SAT	MAR	N	112	10.59	67.07	7.1	14	FRI	MAR
08	095	RIV		36.20	906	B	11	N	113	11.32	73.86	8.36	9	THU	MAR	S	101	10.58	70.63	7.47	18	SUN	SEP
08	095	SBD		9.684	848	A	12	N	175	11.35	63.64	7.23	11	WED	MAR	N	160	10.94	60.38	6.61	13	THU	APR
08	095	SBD	R	57.24	958	A	11	N	215	13.14	67.4	8.86	11	SUN	APR	S	188	11.17	69.37	7.75	16	SUN	SEP
01	096	HUM		12.83	184	O	11	E	104	9.44	50.73	4.79	12	THU	JAN	E	131	10.59	56.96	6.03	17	THU	OCT
02	096	SIS		41.10	135	A	11	E	131	12.88	54.58	7.03	11	TUE	FEB	E	121	11.17	58.17	6.5	15	WED	MAY
02	096	SIS		60.76	303	O	13	E	38	10.9	59.38	6.47	8	WED	MAY	E	41	10.56	66.13	6.98	14	TUE	APR
02	096	SIS		103.4	137	B	11	E	52	9.85	65	6.4	11	THU	AUG	W	58	11.58	61.7	7.14	16	WED	NOV

									AM PEAK								PM PEAK						
DI	RTE	CO	PRE	PM	CS	LEG	YR	Dir	1 WAY PHV	% K	% D	% KD	HR	DAY	MNTH	Dir	1 WAY PHV	% K	% D	% KD	HR	DAY	MNTH
02	096	SIS		105.8	243	B	11	W	32	9.62	74.42	7.16	10	TUE	SEP	E	32	11.86	60.38	7.16	16	THU	MAY
02	097	SIS	L	0	268	A	11	S	515	8.83	55.86	4.93	11	THU	AUG	N	524	8.92	56.28	5.02	16	MON	AUG
02	097	SIS	L	.429	138	A	11	S	333	9.06	54.41	4.93	12	WED	AUG	N	361	9.19	58.13	5.34	16	TUE	AUG
02	097	SIS		20.19	183	B	13	N	249	7.71	99.2	7.65	9	TUE	SEP	S	163	9.22	54.33	5.01	14	SUN	SEP
02	097	SIS		36.15	311	B	13	S	203	12.3	59.53	7.32	10	SUN	JUL	S	202	10.39	70.14	7.29	14	THU	JAN
02	097	SIS		50.89	269	A	11	S	244	11.03	51.26	5.66	12	SUN	AUG	N	261	10.01	60.42	6.05	15	FRI	AUG
02	097	SIS		53.81	290	B	11	S	171	7.67	58.36	4.48	12	SAT	NOV	N	224	8.9	65.88	5.86	16	TUE	NOV
11	098	IMP	R	.304	861	A	13	W	85	7.78	77.27	6.01	9	SUN	NOV	E	113	12.24	65.32	7.99	18	SUN	JUN
11	098	IMP		28.74	862	A	13	W	291	9.15	88.45	8.1	6	WED	MAR	E	318	11.71	75.53	8.85	14	THU	SEP
11	098	IMP		32.31	863	A	13	W	1110	7.39	60.96	4.5	7	THU	NOV	E	1305	8.88	59.59	5.29	17	MON	MAR
11	098	IMP		35.20	664	B	13	W	394	11.99	55.18	6.62	7	MON	APR	E	439	13.58	54.27	7.37	17	FRI	JAN
11	098	IMP		36.63	864	B	13	W	496	7.91	58.49	4.63	12	SAT	FEB	E	675	10.7	58.85	6.3	17	WED	NOV
11	098	IMP		36.63	866	A	13	W	478	6.77	66.21	4.48	9	WED	MAR	E	694	10.67	60.98	6.51	17	FRI	DEC
11	098	IMP		39.65	666	B	13	E	522	9.46	50.98	4.82	9	WED	NOV	E	736	11.96	56.88	6.8	17	FRI	JAN
11	098	IMP		39.65	667	A	13	W	138	11.96	52.27	6.25	12	WED	JUN	W	150	9.42	72.12	6.79	14	THU	JAN
11	098	IMP	R	56.88	865	B	13	W	72	6.86	65.46	4.49	8	WED	DEC	W	96	9.98	60	5.99	16	FRI	JAN
06	099	KER	L	.748	382	A	13	N	1970	8.79	58.27	5.12	8	THU	NOV	S	2258	10.24	57.32	5.87	13	SAT	NOV
06	099	KER		20.2	202	O	12	N	3641	6.79	60.86	4.13	7	WED	SEP	N	3948	8	56.04	4.48	16	FRI	DEC
06	099	KER		21.08	601	A	13	N	5452	7.94	60.19	4.78	7	TUE	NOV	N	4996	8.13	53.85	4.38	13	WED	NOV
06	099	KER		24.60	603	A	13	N	5845	7.43	55.14	4.1	7	WED	FEB	S	6696	8.31	56.52	4.7	16	MON	NOV
06	099	KER		27.05	170	A	12	S	4589	7.56	57.11	4.31	7	WED	MAR	S	5044	8.22	57.72	4.74	15	WED	SEP
06	099	KER	R	29.88	664	A	12	N	2829	6.48	66.99	4.34	5	WED	OCT	S	3408	8.54	61.22	5.23	15	WED	NOV
06	099	KER		44.31	602	B	12	N	2481	6.96	64.09	4.46	6	THU	OCT	S	3064	9.93	55.44	5.51	15	FRI	OCT
06	099	KER		44.31	663	A	13	N	2290	7.13	62.31	4.44	8	THU	NOV	N	3168	9.69	63.37	6.14	16	FRI	MAR
06	099	KER		52.45	91	A	12	S	1891	5.61	62.51	3.51	5	WED	JUN	N	2520	8.88	52.64	4.67	16	FRI	DEC
06	099	TUL		6.148	637	B	13	N	1821	7.57	53.8	4.07	12	WED	NOV	N	2417	9.58	56.42	5.4	16	FRI	OCT
06	099	TUL		23.49	632	B	13	S	1796	6.91	57.77	3.99	11	THU	DEC	N	2356	9.15	57.2	5.23	15	SAT	DEC
06	099	TUL		31.85	609	A	13	S	1773	6.51	59.48	3.87	10	THU	FEB	N	2363	8.94	57.76	5.16	15	FRI	AUG
06	099	TUL	R	38.71	604	A	13	S	2181	7.15	55.33	3.96	7	TUE	AUG	S	2699	9.29	52.72	4.9	16	FRI	SEP
06	099	TUL	R	53.82	655	B	11	S	2653	8.18	63.15	5.17	8	TUE	FEB	N	2675	8.9	58.52	5.21	15	WED	FEB
06	099	FRE		6.9	44	A	13	S	3278	8.1	51.97	4.21	12	WED	NOV	S	3683	8.85	53.43	4.73	17	TUE	NOV
06	099	FRE		11.10	605	A	13	N	4067	7.86	58.74	4.62	7	TUE	JAN	S	4229	9.21	52.14	4.8	16	FRI	JUN
06	099	FRE		18.54	854	A	13	N	4322	8.32	52.18	4.34	7	TUE	SEP	N	4892	8.5	57.76	4.91	16	FRI	JUN

									AM PEAK								PM PEAK						
DI	RTE	CO	PRE	PM	CS	LEG	YR	Dir	1 WAY PHV	% K	% D	% KD	HR	DAY	MNTH	Dir	1 WAY PHV	% K	% D	% KD	HR	DAY	MNTH
06	099	FRE		20.14	639	A	12	S	2535	6.75	60.39	4.07	7	TUE	NOV	N	3113	8.89	56.28	5	16	FRI	DEC
06	099	FRE		25	635	O	13	S	4455	7.85	61.9	4.86	7	THU	APR	N	4508	8.86	55.47	4.92	16	FRI	FEB
06	099	FRE		28.10	636	A	13	S	2499	7.35	54.61	4.01	7	TUE	NOV	N	2858	8.69	52.85	4.59	16	FRI	NOV
06	099	MAD	R	.989	679	A	13	N	2299	7.2	53.27	3.84	7	TUE	SEP	S	2830	8.77	53.85	4.72	15	FRI	DEC
06	099	MAD	R	7.463	423	B	13	S	1664	7.07	61.18	4.32	8	THU	NOV	S	1970	9.92	51.58	5.12	17	FRI	NOV
06	099	MAD		22.73	692	B	13	N	2129	7.55	55.13	4.16	9	THU	NOV	S	2593	9.09	55.76	5.07	14	SAT	DEC
06	099	MAD		26.58	92	A	13	S	1407	7.38	51.02	3.76	11	FRI	AUG	S	1670	8.16	54.74	4.47	16	FRI	FEB
10	099	MER		15.80	263	A	13	S	2244	6.59	61.65	4.06	8	WED	OCT	S	2599	8.8	53.47	4.71	15	FRI	OCT
10	099	MER	R	32.31	49	O	13	S	2383	7.17	50.17	3.6	7	MON	SEP	S	3000	8.46	53.55	4.53	17	WED	NOV
10	099	STA		8.693	349	O	13	N	4608	7.68	58.83	4.52	7	WED	APR	S	4756	8	58.28	4.66	17	FRI	SEP
10	099	SJ		2.374	4	A	13	N	4498	7.38	53.72	3.97	7	THU	SEP	S	4983	7.79	56.43	4.39	16	THU	FEB
10	099	SJ		2.374	5	B	13	N	4718	7.25	54.36	3.94	7	WED	NOV	S	5064	8.39	50.4	4.23	16	FRI	JAN
10	099	SJ		12.53	19	O	11	N	2891	7.36	56.78	4.18	8	MON	MAY	S	3275	8.39	56.42	4.73	17	THU	FEB
10	099	SJ		22.92	265	A	13	S	3524	8	62.08	4.96	7	WED	FEB	N	3607	8.46	60.05	5.08	16	WED	FEB
10	099	SJ		31.58	209	A	13	S	2901	6.84	62.5	4.27	7	MON	APR	N	3230	8.35	56.97	4.76	17	FRI	DEC
10	099	SJ		38.78	500	O	13	S	2469	6.87	57.86	3.98	7	THU	MAY	N	2880	8.59	54	4.64	16	FRI	MAR
03	099	SAC		.123	500	O	13	S	2469	6.87	57.86	3.98	7	THU	MAY	N	2880	8.59	54	4.64	16	FRI	MAR
03	099	SAC		3.525	307	A	13	S	5004	7.55	51.29	3.87	12	SAT	MAY	S	5834	7.55	59.79	4.52	19	FRI	MAY
03	099	SAC		6.008	501	A	13	S	2589	7.17	53.02	3.8	7	MON	SEP	N	3005	8.7	50.75	4.41	15	FRI	MAY
03	099	SAC		23.13	512	A	13	N	8712	6.53	60.48	3.95	8	FRI	MAR	S	8689	7.27	54.15	3.94	15	MON	JUN
03	099	SAC		33.36	545	B	13	S	3586	9.62	74.82	7.2	7	TUE	MAY	N	3489	10.1	69.34	7.01	16	THU	JUL
03	099	SAC		35.37	544	B	12	S	2636	8.91	73.69	6.57	7	TUE	OCT	N	2863	10.5	67.89	7.13	17	FRI	AUG
03	099	SAC		36.86	546	O	11	S	2374	9.05	72.4	6.55	7	THU	SEP	N	2459	10.44	65	6.78	16	FRI	MAR
03	099	SUT		0	546	O	11	S	2374	9.05	72.4	6.55	7	THU	SEP	N	2459	10.44	65	6.78	16	FRI	MAR
03	099	SUT	R	8.07	344	B	13	S	1559	7.8	68.41	5.33	7	WED	NOV	N	1650	9.54	59.16	5.64	16	FRI	OCT
03	099	SUT	R	8.07	547	A	13	S	800	9.67	56.54	5.47	7	MON	DEC	N	812	8.56	64.86	5.55	16	MON	JUN
03	099	SUT		12.03	548	O	11	S	782	7.42	75.63	5.61	6	MON	MAR	N	905	10.1	64.23	6.49	16	FRI	DEC
03	099	SUT		20.99	550	B	12	S	694	6.83	74.23	5.07	6	MON	OCT	N	788	9.67	59.52	5.75	16	FRI	SEP
03	099	SUT		20.99	551	A	12	S	863	7.1	73.51	5.22	6	THU	OCT	N	975	9.15	64.44	5.89	16	FRI	JAN
03	099	SUT		26.12	554	B	13	S	987	6.97	78.02	5.44	6	WED	APR	N	1023	8.88	63.42	5.63	16	THU	JUN
03	099	SUT		26.12	555	A	13	S	974	6.64	75.45	5.01	6	THU	MAR	N	1151	9.21	64.27	5.92	16	FRI	APR
03	099	SUT	T	30.63	562	A	13	S	976	7.4	62.09	4.59	7	TUE	JUN	N	1027	8.78	55.1	4.83	17	MON	AUG
03	099	SUT	T	35.96	563	B	11	S	638	5.73	59.63	3.42	7	TUE	MAR	N	940	8.7	57.85	5.03	16	FRI	DEC

									AM PEAK								PM PEAK						
DI	RTE	CO	PRE	PM	CS	LEG	YR	Dir	1 WAY PHV	% K	% D	% KD	HR	DAY	MNTH	Dir	1 WAY PHV	% K	% D	% KD	HR	DAY	MNTH
03	099	SUT		42.39	305	O	11	S	565	7.42	52.27	3.88	12	FRI	SEP	N	742	9.12	55.83	5.09	17	FRI	SEP
03	099	BUT		0	305	O	11	S	565	7.42	52.27	3.88	12	FRI	SEP	N	742	9.12	55.83	5.09	17	FRI	SEP
03	099	BUT		7.69	570	B	13	N	605	7.91	57.9	4.58	7	TUE	MAY	N	681	9.66	53.37	5.16	16	THU	AUG
03	099	BUT		7.69	571	A	13	N	525	7.97	62.2	4.96	7	MON	FEB	S	547	9.67	53.47	5.17	15	FRI	SEP
03	099	BUT		11.16	572	B	13	N	542	8.53	59.04	5.04	7	MON	SEP	S	569	9.05	58.42	5.29	17	FRI	MAR
03	099	BUT		11.16	573	A	13	N	530	8.62	56.56	4.87	7	WED	OCT	S	557	9.76	52.5	5.12	16	FRI	SEP
03	099	BUT		13.16	574	B	13	N	531	8.44	58.48	4.94	7	MON	MAY	S	566	9.73	54.06	5.26	15	FRI	SEP
03	099	BUT		22.54	577	A	13	S	1292	9.5	54.42	5.17	7	MON	MAR	N	1346	9.7	55.57	5.39	16	WED	APR
03	099	BUT	R	30.60	585	B	11	S	1985	9.65	63.22	6.1	7	MON	SEP	N	1808	10.03	55.38	5.55	16	THU	SEP
03	099	BUT	R	32.45	580	A	11	S	3218	8.01	55.46	4.44	7	TUE	APR	N	3626	9.32	53.74	5.01	16	WED	FEB
03	099	BUT	R	34.25	201	B	13	S	2600	8.45	52.02	4.39	8	WED	FEB	S	2914	9.64	51.11	4.92	17	THU	MAY
03	099	BUT	R	36.31	590	A	11	S	1099	9.03	64.84	5.85	7	TUE	DEC	N	1058	9.14	61.66	5.64	17	TUE	DEC
03	099	BUT		44.32	595	A	11	S	566	8.13	60.6	4.93	7	TUE	MAR	N	644	8.73	64.21	5.61	17	TUE	DEC
03	099	BUT		45.98	182	O	13	S	567	8.24	61.5	5.06	7	WED	JAN	N	668	10.84	55.03	5.97	16	FRI	APR
02	099	TEH		0	182	O	13	S	567	8.24	61.5	5.06	7	WED	JAN	N	668	10.84	55.03	5.97	16	FRI	APR
02	099	TEH		4.491	285	A	12	S	297	8.16	57.12	4.66	7	TUE	NOV	N	331	8.07	64.4	5.19	15	FRI	MAY
02	099	TEH		11.18	250	B	12	S	284	8.26	52.21	4.31	7	THU	MAY	N	336	9.98	51.14	5.1	15	FRI	MAY
02	099	TEH		24.94	141	B	12	N	384	6.99	64.43	4.5	7	THU	FEB	S	422	8.97	55.16	4.95	15	THU	FEB
07	101	LA		5.2	446	B	12	N	6843	5.75	55.68	3.2	7	WED	MAR	N	6996	5.83	56.1	3.27	15	TUE	OCT
07	101	LA		12.35	135	O	12	S	9058	6.35	51.41	3.26	7	FRI	JUN	N	9395	6.26	54.03	3.38	15	WED	FEB
07	101	LA		16.5	335	A	13	N	9414	6.53	50.88	3.32	7	FRI	OCT	N	9525	6.5	51.73	3.36	15	MON	FEB
07	101	LA		19.99	136	O	13	S	9875	6.22	52.9	3.29	10	THU	MAR	N	10179	6.48	52.36	3.39	14	FRI	JAN
07	101	LA		36.18	203	A	13	S	6742	7.44	53.02	3.94	7	WED	FEB	N	7161	7.45	56.2	4.19	17	TUE	JAN
07	101	VEN		3.107	119	A	13	S	6764	7.4	52.29	3.87	7	WED	JAN	S	6875	7.78	50.6	3.93	16	TUE	APR
07	101	VEN		13.85	434	X	13	S	5172	7.7	53.94	4.15	7	WED	DEC	S	4941	6.77	58.61	3.97	16	SUN	JUN
07	101	VEN	R	25.17	740	A	13	N	4847	7.74	52.59	4.07	12	SAT	MAY	N	4951	8.16	50.93	4.16	15	THU	DEC
07	101	VEN		27.25	139	A	13	S	4957	7.57	54.91	4.16	11	SAT	JUN	S	5095	8.22	52	4.27	14	FRI	MAY
05	101	SB		18.36	502	B	13	N	5836	8.52	51.91	4.42	7	MON	APR	N	5868	8.56	51.95	4.45	15	THU	MAY
05	101	SB		24.76	120	B	13	S	3191	7.4	66.31	4.9	7	THU	SEP	N	3250	8.51	58.73	5	17	MON	APR
05	101	SB	R	48.85	503	B	13	S	1592	10	53.08	5.31	12	SAT	NOV	N	1847	9.68	63.62	6.16	17	FRI	AUG
05	101	SB		62.67	118	B	13	S	1363	10.55	55.29	5.83	11	SUN	AUG	N	1415	10.76	56.29	6.06	15	THU	DEC
05	101	SB		82.18	219	A	13	S	1984	9.12	53.39	4.87	12	SUN	JUN	N	2340	10.26	55.99	5.74	16	FRI	AUG
05	101	SLO		.813	504	A	13	S	2674	9.26	51.72	4.79	12	SUN	JUN	N	2877	9.79	52.63	5.15	15	FRI	JUN

									AM PEAK								PM PEAK						
DI	RTE	CO	PRE	PM	CS	LEG	YR	Dir	1 WAY PHV	% K	% D	% KD	HR	DAY	MNTH	Dir	1 WAY PHV	% K	% D	% KD	HR	DAY	MNTH
05	101	SLO		17.76	441	B	13	N	2951	7.24	65.58	4.74	7	THU	SEP	S	3449	8.94	62.04	5.54	16	MON	JUL
05	101	SLO		27.50	540	B	13	S	2585	8.08	54.65	4.42	12	SAT	JUL	S	3237	9.73	56.85	5.53	16	FRI	MAR
05	101	SLO		37.86	507	B	13	S	2523	10.21	69.95	7.14	7	TUE	MAY	N	2871	13.87	58.59	8.13	16	FRI	AUG
05	101	SLO		49.32	555	B	13	S	2736	8.43	54.35	4.58	11	SUN	JUN	N	3188	8.77	60.9	5.34	17	WED	JUL
05	101	SLO		52.44	239	A	13	N	2402	9.03	51.62	4.66	12	SUN	AUG	N	2931	10.59	53.72	5.69	17	FRI	JUL
05	101	MON	R	9.667	355	B	12	S	868	8.27	67.81	5.6	12	FRI	OCT	S	1131	10.05	72.64	7.3	14	FRI	OCT
05	101	MON	R	9.667	553	A	12	S	832	9.65	55.65	5.37	11	SAT	JUL	N	1067	12.19	56.49	6.88	17	SUN	JUL
05	101	MON	R	40.71	835	A	12	S	866	9.08	55.76	5.06	11	SAT	JUL	N	1042	11.58	52.63	6.09	14	SUN	JUL
05	101	MON		47.69	741	A	13	S	1351	10.91	51	5.56	12	SAT	NOV	N	1696	11.88	58.77	6.98	15	SUN	JUN
05	101	MON		66.40	510	B	12	N	1857	7.16	68.78	4.92	7	MON	MAY	S	2352	9.96	62.62	6.24	17	FRI	AUG
05	101	MON		85.62	267	B	12	S	1823	14.66	52.16	7.65	11	WED	NOV	S	2121	16.49	53.97	8.9	16	WED	NOV
05	101	MON	R	88.24	536	A	12	S	2599	6.3	65.57	4.13	7	THU	DEC	N	3337	9.86	53.78	5.3	16	FRI	SEP
05	101	SBT		7.55	711	B	13	S	2721	9.4	55.75	5.24	12	SAT	AUG	N	2685	9.12	56.67	5.17	17	SUN	AUG
04	101	SCL		3.197	58	B	13	N	2538	8.87	55.54	4.93	12	SUN	APR	N	2723	9.31	56.79	5.29	15	SUN	APR
04	101	SCL	R	6.08	230	A	13	S	3825	7.8	53.39	4.17	11	SAT	OCT	S	4568	8.64	57.56	4.97	16	FRI	JAN
04	101	SCL	R	10.27	911	B	13	N	4617	7.34	62.49	4.59	10	SUN	SEP	S	4888	8.42	57.64	4.86	17	FRI	MAY
04	101	SCL	R	12.46	425	B	13	N	4919	5.97	75.62	4.51	6	MON	JUL	S	5384	8.22	60.14	4.94	16	FRI	OCT
04	101	SCL	R	16.01	229	B	13	N	5219	5.96	74.37	4.43	6	WED	OCT	S	5765	8.46	57.91	4.9	15	FRI	OCT
04	101	SCL		39.93	413	A	13	N	7516	6.45	61.07	3.94	9	THU	MAY	S	9196	6.99	68.86	4.82	15	THU	FEB
04	101	SM		6.623	227	A	13	S	8400	7.07	54.61	3.86	7	THU	NOV	S	7984	6.73	54.52	3.67	16	THU	NOV
04	101	SM		13.46	445	A	13	N	9378	6.61	55.3	3.65	7	WED	NOV	N	8834	6.81	50.5	3.44	17	MON	MAY
04	101	SM		16.58	436	B	13	N	8594	6.78	52.04	3.53	7	THU	NOV	S	8505	6.51	53.59	3.49	15	THU	FEB
04	101	SF		5.322	110	B	13	S	1753	6.89	54.26	3.74	8	TUE	SEP	N	1763	6.88	54.67	3.76	18	WED	SEP
04	101	SF		5.94	111	A	13	S	1553	5.42	66.82	3.62	7	MON	MAR	S	1548	7.02	51.46	3.61	17	FRI	MAR
04	101	MRN		19.09	83	A	13	S	8165	8.15	74.46	6.07	7	WED	SEP	S	7337	8.54	63.87	5.45	14	SUN	JUN
04	101	MRN		19.09	442	B	13	S	7139	5.64	80.49	4.54	6	WED	JUN	N	7766	8.32	59.43	4.94	16	THU	MAR
04	101	SON		12.68	84	A	13	N	3821	6.86	55.11	3.78	10	SAT	MAR	N	3965	7	56	3.92	15	TUE	MAR
04	101	SON		19.65	404	A	13	N	4807	7.44	53.72	4	8	THU	MAR	S	5252	8.29	52.68	4.37	16	THU	AUG
04	101	SON	R	43.37	525	A	13	S	1322	8.12	64.96	5.27	11	SUN	JUN	N	1399	9.5	58.76	5.58	16	FRI	SEP
04	101	SON	R	51.62	86	B	13	S	990	8.76	62.07	5.44	12	SUN	JUN	N	1043	9.84	58.24	5.73	16	FRI	SEP
04	101	SON	R	53.4	13	A	13	N	701	8.92	56.53	5.04	12	FRI	SEP	N	725	9.32	55.94	5.21	17	FRI	SEP
04	101	SON	R	53.55	12	O	13	N	573	8.75	55.79	4.88	12	FRI	SEP	N	630	10.19	52.68	5.37	16	FRI	JUN
04	101	SON	R	54.20	12	O	13	N	573	8.75	55.79	4.88	12	FRI	SEP	N	630	10.19	52.68	5.37	16	FRI	JUN

									AM PEAK								PM PEAK						
DI	RTE	CO	PRE	PM	CS	LEG	YR	Dir	1 WAY PHV	% K	% D	% KD	HR	DAY	MNTH	Dir	1 WAY PHV	% K	% D	% KD	HR	DAY	MNTH
01	101	MEN		42.2	164	O	13	N	689	8.46	57.32	4.85	12	SAT	MAY	N	836	10.69	55	5.88	15	FRI	JUN
01	101	HUM	T	.19	142	O	13	S	355	12.37	57.82	7.15	12	SUN	JUL	N	402	14.34	56.46	8.1	16	FRI	JUL
01	101	HUM		65.54	110	A	13	N	1025	7.19	68.65	4.93	7	WED	JUN	S	1349	10.43	62.28	6.49	17	TUE	JUL
01	101	HUM		74.95	149	B	13	N	1386	7.06	71.15	5.02	7	MON	NOV	S	1600	9.87	58.74	5.8	17	THU	APR
01	101	HUM		85.03	803	B	13	N	1439	8.35	68.82	5.75	12	FRI	MAR	N	2083	11.37	73.22	8.32	17	TUE	JUL
01	101	HUM		87.48	106	A	13	S	2176	8.68	63.91	5.55	9	TUE	NOV	N	2392	10.54	57.83	6.1	17	FRI	MAY
01	101	HUM	R	97.02	104	A	13	S	468	9.24	51.83	4.79	12	SAT	DEC	N	550	10.16	55.39	5.63	17	FRI	MAY
01	101	HUM		107.7	804	A	13	S	273	12.48	56.99	7.12	12	WED	JUL	S	349	13.47	67.51	9.1	15	MON	SEP
01	101	DN	R	28.41	930	B	13	N	756	11.66	72	8.4	9	THU	SEP	S	617	7.82	87.64	6.85	18	TUE	JUL
03	104	SAC		3.87	704	A	11	W	199	9.19	60.12	5.52	7	TUE	OCT	W	193	8.41	63.7	5.36	14	THU	OCT
03	104	SAC		12.18	708	A	11	E	103	7.21	83.74	6.03	5	FRI	OCT	W	123	10.31	69.89	7.21	14	SAT	JAN
10	104	AMA	R	5.96	252	A	13	E	348	9.52	52.81	5.03	7	WED	JAN	E	388	10.62	52.79	5.61	16	THU	JAN
07	105	LA	R	8.45	508	A	13	W	8272	5.71	62.58	3.58	6	TUE	JUN	W	7349	6.3	50.45	3.18	14	SAT	NOV
07	105	LA	R	17	518	A	13	W	7535	6.71	54.3	3.64	7	WED	FEB	E	6692	6.24	51.85	3.24	17	TUE	AUG
07	105	LA	R	18.1	520	O	13	E	1132	9.4	65.74	6.18	7	THU	SEP	E	1413	9.91	77.81	7.71	17	TUE	APR
07	107	LA		0	146	A	13	S	2246	8.75	58.13	5.08	11	SAT	FEB	S	2549	8.62	66.96	5.77	17	WED	OCT
10	108	TUO	R	0	166	A	13	E	845	8.73	55.45	4.84	12	FRI	NOV	W	914	8.16	64.14	5.23	17	SAT	JAN
09	108	MNO		15.15	951	B	13	W	92	15.3	85.19	13.03	7	WED	SEP	E	90	16.71	76.27	12.75	16	THU	JUN
04	109	SM		1.87	303	B	12	S	2170	12.63	79.9	10.09	8	FRI	OCT	N	1735	10.08	80.1	8.07	17	TUE	JUL
07	110	LA		2.771	715	B	13	N	4340	8.86	58.65	5.2	7	WED	MAY	S	4241	8.25	61.57	5.08	17	TUE	JAN
07	110	LA		6.144	428	A	13	N	7696	7.58	58.92	4.47	6	MON	MAR	S	7276	7.37	57.31	4.22	17	THU	FEB
07	110	LA		12.90	809	B	13	S	9840	7.46	54.98	4.1	7	FRI	NOV	S	9912	7.41	55.75	4.13	16	TUE	AUG
07	110	LA		23.96	59	O	13	S	5862	6.14	60.61	3.72	8	FRI	DEC	N	5240	6.02	55.34	3.33	15	MON	FEB
11	111	IMP	R	.202	708	B	13	S	1116	6.43	70.59	4.54	11	SAT	JUN	S	1378	7.65	73.22	5.6	16	FRI	JUN
11	111	IMP	R	1.183	701	A	13	S	1195	6.8	55.74	3.79	12	WED	JUL	S	1543	7.87	62.19	4.9	15	FRI	APR
11	111	IMP	R	4.741	868	A	13	N	1243	6.2	65.28	4.05	7	WED	AUG	S	1684	8.43	65.07	5.48	17	FRI	OCT
11	111	IMP	R	9.503	869	B	13	N	900	7.64	64.89	4.95	7	THU	FEB	S	1009	8.84	62.87	5.55	16	WED	OCT
11	111	IMP	R	9.503	870	A	13	N	870	7.86	65.66	5.16	7	TUE	APR	S	981	9.11	63.91	5.82	15	MON	FEB
11	111	IMP	R	12.87	672	A	13	N	575	7.01	74.39	5.21	5	FRI	DEC	S	715	9.8	66.14	6.48	15	FRI	DEC
11	111	IMP		23.54	873	B	11	N	310	6.65	82.45	5.48	5	TUE	APR	S	442	10.81	72.34	7.82	15	FRI	JUN
11	111	IMP		57.63	709	B	13	N	98	10.08	64.47	6.5	9	SUN	NOV	N	143	12.07	78.57	9.48	15	TUE	JAN
11	111	IMP		65.39	710	B	13	S	102	11.46	58.62	6.72	7	TUE	NOV	N	134	11.13	79.29	8.83	15	SUN	MAR
08	111	RIV		18.43	970	B	11	N	219	7.76	62.22	4.83	10	SAT	FEB	N	237	9.23	56.56	5.22	15	MON	FEB

									AM PEAK								PM PEAK						
DI	RTE	CO	PRE	PM	CS	LEG	YR	Dir	1 WAY PHV	% K	% D	% KD	HR	DAY	MNTH	Dir	1 WAY PHV	% K	% D	% KD	HR	DAY	MNTH
04	113	SOL		18.95	348	A	13	S	637	10.84	71.73	7.78	8	SAT	JUN	S	570	12.11	57.46	6.96	14	WED	MAR
04	113	SOL		21.24	350	B	13	N	1012	9.7	62.43	6.06	12	FRI	DEC	N	1186	11.35	62.55	7.1	15	WED	DEC
03	113	YOL	R	1.082	715	B	13	S	2150	9.17	63.65	5.84	8	THU	APR	N	2449	10.09	65.94	6.65	17	FRI	APR
03	113	YOL	R	4.105	716	A	13	S	1445	9.32	69.01	6.43	7	TUE	FEB	N	1623	10.92	66.11	7.22	17	FRI	AUG
03	113	YOL		12.33	718	A	11	N	178	8.25	63.57	5.25	9	SAT	NOV	N	210	10.91	56.76	6.19	16	THU	NOV
03	113	YOL	M	21.2	720	A	11	S	628	11.83	60.68	7.18	7	THU	NOV	N	671	12.21	62.77	7.67	16	FRI	NOV
03	113	YOL		22.08	722	O	11	S	609	11.09	69.28	7.68	6	TUE	FEB	S	473	9.35	63.83	5.97	13	FRI	NOV
03	113	SUT		0	722	O	11	S	609	11.09	69.28	7.68	6	TUE	FEB	S	473	9.35	63.83	5.97	13	FRI	NOV
03	113	SUT	R	10.81	339	O	11	S	352	8.31	84.62	7.03	5	TUE	MAY	N	387	10.67	72.47	7.73	17	FRI	AUG
03	113	SUT		14.29	724	A	11	S	226	8.37	83.09	6.96	5	TUE	MAY	N	233	9.76	73.5	7.17	18	FRI	MAY
03	113	SUT		16.38	725	B	12	S	272	7.66	83.69	6.41	5	MON	JUL	N	252	10.26	57.93	5.94	16	FRI	JUN
04	114	SM		5	191	A	12	S	2096	7.87	65.48	5.15	7	WED	APR	N	2527	9.93	62.58	6.21	17	MON	JUL
11	115	IMP	R	3.201	704	A	13	S	64	11.49	59.81	6.87	12	THU	FEB	S	71	12.03	63.39	7.63	14	FRI	FEB
11	115	IMP	L	9.54	879	A	13	N	273	9.17	51.41	4.71	12	FRI	FEB	S	313	10.42	51.91	5.41	16	FRI	FEB
11	115	IMP	L	10.90	880	B	13	N	269	8.12	63.44	5.15	7	THU	JAN	S	307	10.47	56.12	5.88	16	TUE	JAN
11	115	IMP		21.17	976	B	13	N	108	7.72	72	5.56	6	MON	JUN	S	124	11.22	56.88	6.38	16	MON	MAR
11	115	IMP		21.18	881	A	13	N	85	10.89	71.43	7.78	5	WED	JUN	S	86	10.89	72.27	7.87	16	WED	DEC
11	115	IMP		34.96	882	A	13	S	215	10.32	58.11	6	7	FRI	NOV	N	242	10.58	63.85	6.75	16	WED	DEC
04	116	SON		0	14	A	11	W	184	15.01	56.44	8.47	12	SUN	FEB	E	236	20.86	52.1	10.87	13	SUN	AUG
04	116	SON	R	12.07	87	B	11	W	643	10.76	54.68	5.88	12	SUN	AUG	W	719	10.96	60.02	6.58	15	SAT	AUG
04	116	SON	R	26.73	89	A	11	E	1312	9.11	55.55	5.06	12	MON	AUG	W	1278	9.18	53.68	4.93	15	FRI	MAY
04	116	SON		33.61	90	A	11	E	622	8.11	55.79	4.52	8	THU	FEB	W	665	8.65	55.93	4.84	16	FRI	AUG
04	116	SON		41.81	91	A	11	E	797	8.12	58.09	4.72	7	TUE	NOV	E	985	10.45	55.84	5.83	16	FRI	AUG
04	116	SON		44.84	92	A	11	E	886	8.19	68.21	5.59	7	TUE	FEB	W	877	9.23	59.9	5.53	16	THU	MAY
07	118	VEN		10.92	149	B	13	W	586	8.17	62.01	5.06	11	SAT	JUN	E	623	8.31	64.76	5.38	17	SUN	AUG
07	118	VEN	R	17.91	118	B	13	E	1527	7.79	55.85	4.35	8	TUE	OCT	E	1660	8.79	53.79	4.73	17	WED	APR
07	118	VEN	R	27.81	782	O	13	W	7408	9.94	52.67	5.24	7	THU	OCT	W	7251	10.24	50.06	5.13	17	THU	OCT
07	118	LA	R	1.19	444	O	12	E	6537	9.87	57.38	5.66	7	TUE	APR	W	6204	9.84	54.63	5.38	18	MON	OCT
07	118	LA	R	9.1	767	A	13	W	10389	8.76	52.68	4.61	7	WED	DEC	W	9920	8.45	52.11	4.4	17	WED	MAR
07	118	LA	R	10.8	422	O	13	W	10424	8.81	54.82	4.83	7	WED	JAN	E	9930	8.86	51.91	4.6	17	THU	OCT
06	119	KER		0	93	A	12	W	266	7.51	78.93	5.93	5	TUE	JUL	E	286	9.14	69.76	6.38	15	TUE	JUL
06	119	KER		18.17	64	B	13	W	1076	10.36	88.05	9.12	6	WED	JUN	E	1392	15.26	77.33	11.8	18	MON	MAY
06	119	KER		19.77	6	B	12	W	688	12.31	75.03	9.23	5	TUE	JUL	E	715	12.2	78.66	9.6	16	MON	JUL

									AM PEAK							PM PEAK						
DI	RTE	CO	PRE	PM	CS	LEG	YR	Dir	1 WAY PHV	% K	% D	% KD	HR	DAY	MNTH	Dir	1 WAY PHV	% K	% D	% KD	HR	DAY	MNTH
06	119	KER		19.77	7	A	12	W	800	11.28	91.22	10.29	5	TUE	APR	E	746	12.61	76.05	9.59	16	WED	JUL
06	119	KER		31.28	94	B	12	E	523	7.81	59.7	4.66	7	WED	APR	E	640	10.86	52.55	5.71	17	TUE	APR
10	120	SJ		21.18	2	B	13	W	718	12.43	55.23	6.86	11	SUN	JUL	W	807	10.79	71.48	7.71	17	SUN	JUN
10	120	TUO	R	5.982	420	A	13	W	716	10.68	59.97	6.4	12	SUN	APR	W	813	10.59	68.67	7.27	16	SUN	JUN
09	120	MNO	R	12.06	948	B	11	W	277	26.14	79.37	20.75	9	WED	AUG	E	239	26.97	66.39	17.9	14	FRI	SEP
09	120	MNO		13.37	625	A	13	W	71	27.79	51.83	14.4	11	SUN	AUG	W	70	23.73	59.83	14.2	15	SUN	AUG
09	120	MNO		51.86	100	B	13	W	28	16.05	71.8	11.52	10	SUN	MAY	W	32	18.52	71.11	13.17	15	MON	JUL
09	120	MNO		51.86	311	A	13	W	26	26.44	56.52	14.94	10	SUN	JUN	W	28	27.59	58.33	16.09	15	SUN	JUL
09	120	MNO		58.99	626	B	13	E	34	13.92	61.82	8.61	11	MON	MAY	W	38	17.22	55.88	9.62	13	FRI	AUG
04	121	SON		0	93	A	11	N	1024	9.39	64.85	6.09	11	SAT	SEP	N	1067	10.46	60.63	6.34	16	FRI	MAR
04	121	SON	R	7.438	16	B	11	N	1726	13.14	71.41	9.38	12	SAT	SEP	N	1956	16.84	63.16	10.63	16	SAT	SEP
04	121	NAP		10.55	96	B	11	S	514	9.58	59.56	5.71	7	WED	MAY	N	549	10.28	59.29	6.09	16	FRI	AUG
04	121	NAP		10.68	412	B	11	S	357	12.66	60.51	7.66	8	FRI	NOV	N	385	12.47	66.27	8.26	16	FRI	NOV
04	121	NAP		10.68	422	A	11	S	288	10.03	86.23	8.65	7	THU	NOV	N	370	15.14	73.41	11.11	16	FRI	NOV
04	121	NAP		22.08	18	B	11	N	236	15.81	73.98	11.69	10	SUN	AUG	N	378	22.3	84	18.73	17	SUN	AUG
11	125	SD		9.898	746	B	13	N	4623	8.79	53.24	4.68	7	WED	DEC	S	4814	8.76	55.65	4.87	17	THU	SEP
11	125	SD		12.97	991	A	13	N	6719	7.22	57.74	4.17	7	TUE	APR	S	6684	8.07	51.42	4.15	16	THU	MAR
11	125	SD		18.42	745	A	13	N	4526	9.13	60.32	5.5	7	THU	OCT	S	3967	9.05	53.33	4.82	15	MON	FEB
11	125	SD		22.17	749	B	13	N	3198	8.31	59.31	4.93	7	THU	MAY	S	3349	9.53	54.12	5.16	17	THU	OCT
11	125	SD		22.30	748	B	13	S	1843	9.53	66.27	6.31	7	THU	AUG	S	1641	9.04	62.18	5.62	17	THU	SEP
07	126	VEN	R	13.53	159	O	13	W	1476	7.89	61.04	4.82	7	TUE	FEB	E	1679	9.06	60.46	5.48	17	THU	MAY
07	126	VEN	R	30.8	907	O	13	E	1132	8.97	59.64	5.35	11	SAT	JUN	E	1150	10.81	50.28	5.44	16	FRI	JUL
07	126	LA	R	3.564	462	A	11	W	1138	8.98	57.83	5.19	10	SAT	AUG	E	1197	9.64	56.65	5.46	16	FRI	JUL
07	126	LA	R	5.85	163	A	13	W	1521	7.19	80.43	5.79	11	FRI	JUN	W	1907	9.24	78.54	7.25	16	FRI	MAY
09	127	INY		14.75	923	B	13	S	69	11.83	67.65	8	12	MON	JAN	N	82	14.62	65.08	9.51	14	FRI	APR
09	127	INY		41.99	647	B	13	N	33	18.6	62.26	11.58	12	THU	SEP	N	28	13.33	73.68	9.82	13	SAT	NOV
09	127	INY		42.15	517	B	13	N	106	14.41	62.72	9.04	11	WED	SEP	S	98	12.45	67.12	8.35	15	TUE	SEP
09	127	INY		42.15	925	A	13	S	46	9.71	82.14	7.97	11	SAT	AUG	S	44	11.79	64.71	7.63	15	FRI	AUG
09	127	INY		49.42	998	B	13	S	43	10.59	72.88	7.72	11	WED	DEC	S	41	10.41	70.69	7.36	14	WED	AUG
01	128	MEN		29.82	166	O	11	W	158	14.48	60.31	8.73	12	SAT	JUL	E	172	15.19	62.55	9.5	13	SUN	JUL
04	128	SON		4.859	19	B	11	E	181	12.73	69.08	8.79	12	SUN	MAY	E	237	17.19	66.95	11.51	13	SUN	AUG
04	128	SON	L	4.971	97	A	11	E	391	12.09	77.58	9.38	10	SAT	MAY	E	270	10.39	62.36	6.48	15	SAT	MAY
04	128	NAP		4.55	20	B	11	E	478	8.58	60.89	5.22	11	SUN	MAY	W	590	10.89	59.18	6.45	16	FRI	AUG

									AM PEAK								PM PEAK						
DI	RTE	CO	PRE	PM	CS	LEG	YR	Dir	1 WAY PHV	% K	% D	% KD	HR	DAY	MNTH	Dir	1 WAY PHV	% K	% D	% KD	HR	DAY	MNTH
04	128	NAP		15.79	100	A	11	E	73	12.61	62.39	7.87	11	SAT	AUG	E	78	14.55	57.78	8.4	16	FRI	AUG
04	128	NAP		23.90	21	B	11	W	234	12.9	70.48	9.09	10	SAT	AUG	E	240	13.6	68.57	9.32	16	SUN	AUG
04	128	NAP		23.90	22	A	11	E	98	16.73	56.32	9.42	11	SUN	MAY	E	113	15.1	71.98	10.87	17	FRI	APR
03	128	YOL		4.637	730	B	11	W	142	17.99	55.91	10.06	11	SUN	AUG	E	188	17.07	78.01	13.31	17	WED	NOV
03	128	YOL		4.637	731	A	11	W	153	10.38	70.18	7.29	10	SAT	FEB	E	167	11.24	70.76	7.95	16	SAT	FEB
05	129	SCR	L	0	204	A	11	W	1443	10.19	72.55	7.39	6	MON	MAY	E	1179	10.16	59.46	6.04	15	MON	AUG
05	129	SCR		1.4	305	B	11	E	1083	12.43	77.58	9.65	6	MON	AUG	W	829	12.44	59.34	7.38	17	TUE	AUG
05	129	SCR		7.2	591	A	13	E	754	9.91	68.36	6.78	11	FRI	JUN	E	853	12.38	61.95	7.67	17	FRI	JUN
05	129	SBT	R	2.644	247	B	13	E	618	8.95	66.6	5.96	11	SAT	JUN	E	735	9.91	71.5	7.09	16	FRI	SEP
04	130	SCL		6.06	206	A	13	E	78	14.29	76.47	10.92	8	WED	AUG	E	85	15.13	78.7	11.9	15	FRI	AUG
10	132	SJ	T	6.06	14	A	13	W	1212	11.68	95.36	11.14	5	TUE	OCT	E	1106	12	84.69	10.17	16	FRI	MAY
10	132	STA		6.35	73	O	13	W	1174	10.87	95.6	10.39	5	MON	SEP	E	1050	10.92	85.16	9.3	16	TUE	SEP
07	134	LA		1.359	167	O	13	E	7436	6.6	53.3	3.52	8	MON	AUG	W	7920	6.82	54.98	3.75	17	TUE	JUL
07	134	LA	R	5.667	168	B	13	W	8297	7.4	55.8	4.13	8	MON	SEP	W	7465	7.2	51.65	3.72	17	WED	JUN
07	134	LA	R	7.127	731	X	13	W	8784	7.36	58.2	4.29	7	TUE	MAY	E	8447	7.15	57.61	4.12	17	TUE	APR
07	134	LA	R	10.3	756	A	13	W	9766	7.52	62.82	4.72	9	FRI	JUN	W	11849	8.86	64.66	5.73	18	SAT	JUL
07	134	LA	R	12.09	540	B	11	W	8735	7.65	54.2	4.14	7	THU	SEP	E	8915	8	52.91	4.23	17	TUE	MAY
05	135	SB		9.095	215	B	11	S	176	12.67	83.81	10.62	6	FRI	NOV	N	168	13.39	75.68	10.13	17	FRI	NOV
05	135	SB	R	9.095	217	A	13	S	389	7.92	68.85	5.45	7	WED	OCT	S	746	16.89	61.91	10.46	16	THU	JUL
05	135	SB		15.77	533	B	13	S	1005	7.88	54.41	4.29	12	SUN	APR	N	1209	8.71	59.24	5.16	17	THU	JUL
05	135	SB		17.81	225	B	13	N	1284	7.48	86.87	6.49	6	THU	APR	S	1156	9.59	60.94	5.85	17	WED	JUL
09	136	INY		0	638	A	13	E	53	15.8	62.35	9.85	12	MON	AUG	W	69	17.66	72.63	12.83	16	FRI	SEP
09	136	INY		17.73	938	B	13	W	49	20.47	56.32	11.53	11	FRI	JUL	W	58	22.82	59.79	13.65	14	TUE	JUL
06	137	KIN		0	95	A	11	W	171	9.1	71.55	6.51	8	TUE	NOV	E	218	10.51	78.99	8.3	14	TUE	FEB
06	137	TUL		7.2	19	B	11	W	217	11	62.54	6.88	7	FRI	NOV	E	217	9.98	68.89	6.88	16	THU	NOV
06	137	TUL		7.2	22	A	11	W	103	5.96	86.56	5.16	5	MON	MAY	E	139	9.81	70.92	6.96	16	TUE	AUG
06	137	TUL		14.26	96	A	11	E	215	9.56	71.19	6.8	11	WED	NOV	E	278	12.03	73.16	8.8	16	THU	NOV
06	137	TUL		14.98	30	B	11	E	368	8.08	50.48	4.08	12	SAT	FEB	E	483	10.11	52.96	5.35	15	MON	FEB
06	137	TUL	R	15.78	97	B	11	E	263	9.17	57.8	5.3	12	MON	FEB	E	330	11.51	57.79	6.65	16	FRI	FEB
06	137	TUL		15.78	151	A	11	E	303	9.7	58.95	5.72	12	WED	NOV	E	313	10.96	53.87	5.9	15	FRI	NOV
06	137	TUL		15.94	31	A	11	E	584	8.6	54.84	4.72	11	FRI	AUG	E	725	10.43	56.16	5.86	15	TUE	FEB
06	137	TUL		17.51	23	A	13	E	625	9.24	58.91	5.44	7	THU	JUN	E	619	7.86	68.55	5.39	19	SAT	FEB
06	137	TUL		20.46	32	A	11	W	509	8.53	60.09	5.12	12	SUN	MAY	W	518	9.09	57.36	5.22	14	SUN	FEB

									AM PEAK							PM PEAK						
DI	RTE	CO	PRE	PM	CS	LEG	YR	Dir	1 WAY PHV	% K	% D	% KD	HR	DAY	MNTH	Dir	1 WAY PHV	% K	% D	% KD	HR	DAY	MNTH
06	137	TUL		27.40	98	B	11	W	606	8.01	71.46	5.72	11	SUN	NOV	E	589	9.13	60.91	5.56	13	SUN	FEB
07	138	LA		47.3	470	A	12	E	788	8.44	51.34	4.33	12	SAT	APR	E	946	8.23	63.19	5.2	18	THU	NOV
07	138	LA		53.55	716	O	11	E	703	7.48	53.58	4.01	12	SAT	JAN	E	927	9.07	58.27	5.28	15	FRI	OCT
07	138	LA		69.3	224	A	11	W	388	6.39	63.5	4.06	5	MON	OCT	E	592	9.87	62.78	6.19	16	FRI	JAN
08	138	SBD		6.662	963	B	12	E	702	7.12	57.45	4.09	6	MON	MAY	W	819	9.24	51.64	4.77	16	THU	MAY
08	138	SBD	R	15.20	964	B	12	E	804	6.72	72.24	4.85	6	MON	NOV	W	864	9.27	56.29	5.22	17	FRI	FEB
08	138	SBD	R	15.20	965	A	12	W	294	8.6	82.82	7.12	7	TUE	NOV	E	330	10.47	76.39	8	16	WED	NOV
08	138	SBD	R	37.85	853	B	12	E	426	7.83	86.41	6.76	7	THU	APR	W	447	8.91	79.68	7.1	17	MON	JAN
02	139	LAS		0	142	A	13	S	342	10.4	56.81	5.91	12	WED	FEB	S	354	9.97	61.35	6.11	16	WED	AUG
02	139	LAS		2.34	143	B	13	S	68	12.68	68.69	8.71	12	MON	MAY	N	59	13.32	56.73	7.55	14	FRI	AUG
02	139	MOD		.231	144	B	11	S	46	16.59	62.16	10.31	11	FRI	AUG	N	47	16.37	64.38	10.54	14	THU	AUG
02	139	MOD		23.2	233	O	11	N	91	12.27	65.94	8.09	10	SAT	AUG	N	98	14.84	58.68	8.71	14	THU	AUG
02	139	MOD		50.68	230	O	11	N	157	7.59	95.73	7.26	10	MON	AUG	S	184	8.79	96.84	8.51	15	MON	AUG
02	139	SIS		0	230	O	11	N	157	7.59	95.73	7.26	10	MON	AUG	S	184	8.79	96.84	8.51	15	MON	AUG
02	139	SIS		5.043	145	B	11	S	133	8.49	60.73	5.15	10	MON	AUG	S	149	10.31	56.02	5.78	15	MON	AUG
10	140	MER		16.22	21	A	13	W	156	7.5	61.66	4.63	7	SAT	AUG	E	175	9.43	55.03	5.19	16	WED	NOV
10	140	MER		16.22	61	B	13	W	166	7.55	61.48	4.64	10	SAT	AUG	E	188	8.89	59.12	5.25	14	SUN	SEP
08	142	SBD		5.782	967	B	13	W	1655	7.53	56.52	4.26	12	WED	JUL	W	2442	11.23	55.93	6.28	17	WED	OCT
06	145	FRE		13.21	160	A	13	S	357	10.38	78.63	8.16	6	THU	APR	N	344	10.58	74.3	7.86	14	MON	JUL
06	145	FRE		13.21	402	B	13	S	302	9.28	83.43	7.74	5	THU	JUL	N	297	10.51	72.44	7.61	16	TUE	OCT
06	145	FRE		35.15	194	B	13	N	713	12.55	50.75	6.37	12	FRI	OCT	N	901	13.97	57.65	8.05	16	FRI	OCT
06	145	FRE		35.15	47	A	13	S	434	6.58	77.36	5.09	5	WED	APR	N	505	10.02	59.06	5.92	16	MON	APR
06	145	MAD		6.06	245	A	13	S	573	13.39	84.14	11.26	5	MON	SEP	N	512	13.41	75.07	10.07	17	FRI	DEC
06	145	MAD		8.06	99	A	13	N	621	9.49	56.71	5.38	7	THU	OCT	N	632	10.44	52.49	5.48	15	WED	APR
06	145	MAD		9.68	100	A	13	S	860	8.27	58.86	4.87	7	TUE	JAN	S	1067	10.71	56.4	6.04	17	TUE	JAN
06	145	MAD		11.02	101	A	13	S	440	8.01	65.87	5.27	7	THU	OCT	N	423	8.85	57.32	5.07	17	FRI	APR
06	145	MAD		11.02	417	B	13	S	531	6.91	71.47	4.94	7	TUE	APR	N	556	8.38	61.71	5.17	17	THU	APR
06	145	MAD		25.46	53	B	13	N	234	7.7	58.65	4.52	11	SAT	JUL	N	278	9.21	58.28	5.36	17	FRI	JUL
05	146	MON		3.48	160	A	12	E	29	11.44	93.55	10.7	6	THU	NOV	W	39	15.5	92.86	14.39	17	WED	NOV
02	147	PLU		0	146	A	13	N	61	12.98	54.46	7.07	12	TUE	AUG	N	63	12.51	58.33	7.3	15	FRI	SEP
02	147	LAS		1.79	147	B	13	N	49	11.49	60.49	6.95	11	SUN	AUG	S	50	11.21	63.29	7.09	15	MON	MAY
03	149	BUT	R	0	791	A	13	S	905	9.8	58.69	5.75	7	WED	APR	N	880	10.72	52.2	5.59	16	FRI	MAR
05	150	SB	R	0	281	A	13	E	398	12.54	65.79	8.25	7	MON	SEP	W	352	11.42	63.88	7.29	16	TUE	JUN

									AM PEAK								PM PEAK						
DI	RTE	CO	PRE	PM	CS	LEG	YR	Dir	1 WAY PHV	% K	% D	% KD	HR	DAY	MNTH	Dir	1 WAY PHV	% K	% D	% KD	HR	DAY	MNTH
07	150	VEN		11.27	259	A	11	W	208	8.83	88.51	7.81	7	WED	MAY	E	202	10.11	75.09	7.59	17	THU	NOV
07	150	VEN	R	14.41	174	B	11	E	493	8.35	57.66	4.82	10	SAT	NOV	W	498	8.55	56.91	4.86	15	FRI	APR
07	150	VEN		16.58	175	A	11	W	1236	9.24	59	5.45	7	WED	JAN	W	1215	9.94	53.93	5.36	15	TUE	JAN
07	150	VEN		22.48	261	B	11	W	202	11.12	62.54	6.96	11	SUN	JUL	E	179	8.68	71.03	6.16	16	SUN	APR
07	150	VEN		34.1	176	A	11	E	854	8.15	68.59	5.59	7	THU	JAN	W	750	8.11	60.48	4.91	17	THU	APR
02	151	SHA		6.79	297	B	12	E	628	8.66	60.44	5.23	7	THU	MAY	W	634	8.68	60.85	5.28	17	WED	FEB
05	152	SCR	T	.31	307	A	11	W	1418	10.11	51.55	5.21	7	MON	MAY	E	1570	9.69	59.54	5.77	17	WED	AUG
05	152	SCR	T	2.503	208	A	11	W	1032	8.57	54.34	4.65	11	SAT	NOV	E	1241	9.6	58.29	5.6	18	FRI	AUG
05	152	SCR	R	1.995	309	B	11	W	928	10.65	53.77	5.73	7	TUE	NOV	W	1261	13.13	59.26	7.78	17	MON	NOV
05	152	SCR		8.29	60	O	13	E	382	13.12	50.13	6.58	12	SUN	JUL	W	511	14.17	62.09	8.8	15	SAT	JUL
04	152	SCL		0	60	O	13	E	382	13.12	50.13	6.58	12	SUN	JUL	W	511	14.17	62.09	8.8	15	SAT	JUL
04	152	SCL		5.03	210	A	13	W	305	9.21	57.44	5.29	12	SAT	APR	W	387	11.99	56.01	6.72	15	SAT	JUL
04	152	SCL	R	21.98	61	B	13	E	1046	5.78	89.25	5.15	5	MON	JAN	W	1263	9.92	62.71	6.22	17	FRI	OCT
04	152	SCL	R	21.98	427	A	13	E	1554	8.28	57.15	4.73	12	SUN	OCT	E	2068	10.51	59.94	6.3	17	FRI	JUL
04	152	SCL	R	26.31	907	A	13	E	1782	8.22	67.5	5.55	11	SAT	DEC	E	2061	10.79	59.45	6.42	15	FRI	MAR
10	152	MER	R	13.24	44	B	13	E	1337	9.46	59.71	5.65	11	WED	NOV	W	1613	10.97	62.11	6.81	18	MON	MAY
10	152	MER		13.85	348	B	13	E	1367	9.54	57.49	5.48	12	SUN	AUG	W	1728	12.52	55.39	6.93	16	SUN	NOV
10	152	MER		23.92	22	B	13	W	880	9.08	52.1	4.73	11	SAT	MAY	W	1002	10.21	52.74	5.38	14	SUN	NOV
10	152	MER	R	40.95	190	B	13	W	789	7.91	64.46	5.1	11	MON	MAY	E	832	9.6	56.07	5.38	17	FRI	SEP
06	152	MAD		1.07	152	A	13	W	594	7.6	63.53	4.83	9	SAT	JUL	E	639	9.27	56	5.19	17	FRI	OCT
06	152	MAD		12.36	103	O	13	W	640	8.55	60.38	5.16	11	FRI	JUL	E	675	9.1	59.84	5.44	15	FRI	MAR
03	153	ED		0	153	A	12	E	145	9.45	63.6	6.01	12	SAT	MAY	E	159	10.77	61.15	6.59	15	SAT	MAY
05	154	SB		24.4	514	A	13	E	670	10.88	50.57	5.5	12	SUN	JUN	E	718	11.51	51.25	5.9	13	SUN	JUN
05	154	SB	R	32.27	124	B	12	E	863	8.23	77.33	6.37	8	TUE	SEP	W	875	10.63	60.72	6.46	16	FRI	SEP
06	155	KER	R	6.55	105	A	12	E	135	32.22	66.83	21.53	6	WED	SEP	W	93	21.21	69.93	14.83	16	MON	SEP
06	155	KER	R	11.02	565	B	12	W	76	20.2	92.68	18.72	5	THU	JUN	E	55	16.26	83.33	13.55	15	THU	SEP
06	155	KER	R	11.02	566	A	12	E	18	22.58	51.43	11.61	10	SUN	JUN	W	21	18.71	72.41	13.55	13	SUN	SEP
06	155	KER	R	60.64	157	B	12	W	97	10.47	54.19	5.67	12	SUN	JUN	W	100	9.59	60.98	5.85	15	FRI	JUN
06	155	KER	R	70.98	107	B	12	W	332	9.85	59.61	5.87	10	SUN	JUN	W	329	10.75	54.11	5.82	13	SUN	JUN
05	156	MON	T	5.185	251	B	13	W	1704	6.39	92.66	5.92	11	FRI	AUG	E	1889	6.58	99.79	6.56	17	THU	JAN
05	156	SBT		0	249	A	13	W	1261	8.43	69.86	5.89	7	WED	SEP	E	1147	9	59.49	5.35	17	FRI	DEC
05	156	SBT	R	18.43	712	B	13	W	682	9.37	56.98	5.34	12	SAT	JUN	E	929	10.66	68.21	7.27	17	FRI	DEC
04	156	SCL	R	.602	62	B	13	W	803	11.16	57.6	6.43	11	SAT	JUL	E	781	10.59	59.03	6.25	17	FRI	OCT

									AM PEAK								PM PEAK						
DI	RTE	CO	PRE	PM	CS	LEG	YR	Dir	1 WAY PHV	% K	% D	% KD	HR	DAY	MNTH	Dir	1 WAY PHV	% K	% D	% KD	HR	DAY	MNTH
09	158	MNO		0	946	A	13	S	166	17.6	66.67	11.73	10	SUN	JUL	N	153	20.35	53.13	10.81	14	SAT	JUL
09	158	MNO		15.84	947	B	13	N	66	24.94	66	16.46	9	SUN	JUL	S	61	27.18	55.96	15.21	16	SAT	OCT
03	160	SAC		5.95	816	A	11	S	150	10.95	55.97	6.13	12	SUN	APR	S	164	11.73	57.14	6.7	15	SUN	APR
03	160	SAC		11.46	818	A	11	N	178	10.34	58.94	6.1	12	SUN	APR	N	224	12.36	62.05	7.67	14	SUN	APR
03	160	SAC		21.1	820	B	11	S	92	10.3	60.13	6.2	12	SAT	JUL	S	96	10.71	60.38	6.46	16	SAT	JUL
03	160	SAC		26.25	312	B	11	S	112	9.98	59.26	5.91	12	SUN	APR	S	120	12.2	51.95	6.34	14	SUN	APR
03	160	SAC		46.58	830	B	12	S	2317	9.23	74.53	6.88	7	WED	JAN	N	3313	13.79	71.31	9.83	17	THU	JAN
02	161	SIS		.037	151	A	11	E	45	12.69	58.44	7.41	12	WED	SEP	E	47	12.19	63.51	7.74	13	MON	SEP
02	161	SIS		19.36	152	B	11	E	70	11.22	60.35	6.77	7	TUE	SEP	E	76	11.61	63.33	7.35	16	WED	NOV
03	162	GLE	R	45.12	915	A	13	E	105	18.62	88.24	16.43	9	SUN	FEB	W	44	12.36	55.7	6.89	15	FRI	MAY
03	162	GLE		64.88	925	A	13	W	125	7.53	70.23	5.29	7	SAT	NOV	E	142	8.97	66.98	6.01	17	MON	NOV
03	162	GLE		67.11	851	A	13	W	160	9.32	62.99	5.87	7	TUE	MAY	E	157	10.6	54.33	5.76	18	THU	FEB
03	162	GLE		76.27	852	B	12	W	128	11.01	56.39	6.21	7	THU	FEB	E	127	10.77	57.21	6.16	16	FRI	FEB
03	162	BUT	R	9.726	857	A	13	E	119	3.53	55.87	1.97	12	FRI	AUG	E	144	3.96	60.25	2.39	15	FRI	SEP
03	162	BUT		17.14	764	B	13	W	1363	9.11	52.5	4.78	12	WED	JUN	E	1395	9.46	51.78	4.9	16	FRI	DEC
11	163	SD		.89	885	B	13	S	2923	8.37	65.23	5.46	8	THU	FEB	N	2922	9	60.7	5.46	17	TUE	MAR
11	163	SD		2.49	933	A	13	S	4311	7.68	58.21	4.47	8	THU	NOV	N	3965	7.63	53.92	4.11	16	MON	MAR
11	163	SD		4.371	957	A	13	N	8470	8.98	54.14	4.86	7	WED	MAY	S	7976	8.88	51.54	4.58	17	TUE	JUN
11	163	SD	R	10.84	685	B	13	S	8887	9.11	68.98	6.28	7	WED	APR	S	6994	9.76	50.64	4.94	17	FRI	JUL
11	163	SD	R	11.66	921	B	13	S	8234	9.36	69.34	6.49	7	THU	FEB	N	7152	10.85	51.98	5.64	17	WED	SEP
05	166	SB		0	130	A	13	W	479	8.04	79.97	6.43	5	FRI	MAY	E	520	10.5	66.5	6.98	16	THU	AUG
05	166	SB		7.87	132	B	13	E	699	7.57	53.48	4.05	12	SUN	APR	W	1051	9.76	62.3	6.08	13	MON	OCT
05	166	SLO		8.927	227	A	13	W	213	11.66	65.74	7.66	10	SAT	JUN	E	229	12.34	66.76	8.24	15	SUN	AUG
05	166	SLO		74.72	229	B	11	W	202	8.62	70.38	6.07	6	MON	SEP	E	263	13.45	58.71	7.9	17	FRI	SEP
06	166	KER		.01	109	A	12	E	197	10.69	66.78	7.14	12	SAT	JUL	E	294	19.38	54.95	10.65	0	THU	JUL
06	166	KER		22.77	613	B	12	W	429	18.57	91.47	16.99	5	MON	JUL	E	380	18.22	82.61	15.05	14	TUE	JUL
09	167	MNO		21.33	602	B	13	W	17	21.57	77.27	16.67	12	WED	AUG	E	14	26.47	51.85	13.73	14	SAT	JUL
06	168	FRE	R	4.258	696	B	13	W	4867	11.82	58.7	6.94	7	THU	JAN	E	4603	10.79	60.81	6.56	17	WED	FEB
06	168	FRE	R	4.258	697	A	13	W	4348	11.59	69.54	8.06	7	TUE	DEC	E	3767	11.06	63.12	6.98	17	THU	FEB
06	168	FRE	R	6.866	569	B	13	W	3665	11.39	71.74	8.17	7	THU	SEP	E	3147	10.86	64.63	7.02	17	TUE	DEC
06	168	FRE	R	9.15	570	A	13	W	1092	10.19	80.06	8.16	7	MON	SEP	E	940	9.56	73.5	7.02	17	MON	DEC
06	168	FRE		14.75	196	A	13	W	459	10.5	79.14	8.31	6	THU	MAR	E	421	10.64	71.6	7.62	17	MON	SEP
06	168	FRE		15.47	51	A	13	W	438	8.69	84.88	7.37	7	WED	DEC	E	409	9.45	72.91	6.89	17	MON	DEC

									AM PEAK								PM PEAK						
DI	RTE	CO	PRE	PM	CS	LEG	YR	Dir	1 WAY PHV	% K	% D	% KD	HR	DAY	MNTH	Dir	1 WAY PHV	% K	% D	% KD	HR	DAY	MNTH
06	168	FRE	T	23.72	168	A	13	W	248	9.17	68.51	6.28	12	SUN	SEP	E	269	9.58	71.16	6.82	18	FRI	JUN
06	168	FRE	T	27.37	197	O	13	E	329	14.83	74.94	11.11	12	SAT	JUN	W	300	15.57	65.08	10.13	14	SUN	JUN
06	168	FRE	T	31.24	169	B	13	E	563	9.68	66.79	6.47	11	SAT	JUN	E	527	8.34	72.59	6.05	18	FRI	SEP
06	168	FRE		49.66	113	B	13	E	125	14.03	93.28	13.09	8	SUN	MAR	W	121	14.14	89.63	12.67	16	SAT	DEC
09	168	INY		14.74	915	B	13	E	94	13.75	56.63	7.79	11	SUN	SEP	W	101	13.42	62.35	8.37	13	SAT	MAY
09	168	INY		16.34	976	A	13	E	347	7.29	76.43	5.57	7	FRI	MAY	W	350	9.94	56.54	5.62	17	WED	AUG
09	168	INY		18.31	941	B	13	E	464	10.38	57.93	6.01	12	FRI	MAR	E	458	10.21	58.12	5.93	15	THU	MAY
09	168	INY		18.32	942	A	13	E	45	19.04	51.72	9.85	11	MON	MAY	W	47	12.91	79.66	10.28	16	TUE	JUN
01	169	DN		1.86	169	B	13	W	49	9.96	59.04	5.88	11	WED	SEP	E	59	12.49	56.73	7.08	16	TUE	SEP
02	172	TEH		0	153	A	13	W	17	20.34	70.83	14.41	9	SUN	AUG	E	55	47.46	98.21	46.61	20	SAT	MAY
02	172	TEH		8.917	154	B	13	E	20	27.59	83.33	22.99	11	SUN	AUG	E	17	31.03	62.96	19.54	13	SAT	AUG
08	173	SBD	L	0	988	A	12	W	64	11.59	60.95	7.06	11	SUN	AUG	E	79	13.69	63.71	8.72	15	MON	MAY
08	173	SBD		17.21	715	A	12	W	39	13.73	58.21	7.99	11	SUN	OCT	E	38	14.34	54.29	7.79	15	SUN	APR
08	173	SBD		21.46	866	A	12	W	304	12.66	61.29	7.76	12	SAT	JUL	W	271	11.94	57.91	6.92	14	SAT	JUL
03	174	PLA		.73	867	A	12	N	321	8.65	57.12	4.94	12	SAT	JUN	N	380	9.81	59.66	5.85	16	WED	DEC
03	174	PLA		2.883	870	O	12	N	297	9.9	60	5.94	5	MON	JUN	N	354	11.38	62.21	7.08	16	FRI	MAR
03	174	NEV		0	870	O	12	N	297	9.9	60	5.94	5	MON	JUN	N	354	11.38	62.21	7.08	16	FRI	MAR
03	174	NEV		10.22	875	B	12	N	440	9.62	65.19	6.27	11	TUE	DEC	N	551	11.66	67.36	7.85	15	THU	DEC
01	175	MEN		0	760	A	11	E	122	6.98	55.71	3.89	12	SUN	OCT	E	191	9.09	67.02	6.09	15	FRI	APR
08	177	RIV		27.02	916	B	11	S	294	21.67	95.77	20.75	9	MON	MAY	S	306	23.85	90.53	21.59	15	MON	MAY
06	178	KER	R	5.641	308	A	12	W	2193	9.88	74.39	7.35	7	TUE	FEB	E	1916	10.04	63.91	6.42	17	THU	FEB
06	178	KER	T	9.614	311	B	13	W	1180	10.03	74.26	7.45	7	WED	APR	E	980	9.44	65.51	6.19	17	MON	OCT
06	178	KER	T	9.614	312	A	12	W	875	8.91	77.09	6.87	7	THU	FEB	E	715	8.94	62.72	5.61	17	THU	FEB
06	178	KER	R	10.96	615	A	13	W	292	11.54	69.86	8.06	11	SUN	AUG	E	295	11.6	70.24	8.15	15	FRI	APR
06	178	KER	T	30.01	116	B	12	W	232	9.07	73.65	6.68	10	SUN	AUG	E	279	11.12	72.28	8.04	16	FRI	AUG
06	178	KER	R	42.94	117	A	12	W	199	7.61	70.82	5.39	7	THU	MAY	E	194	7.86	66.9	5.26	17	MON	FEB
06	178	KER		57.08	964	A	12	E	186	12.29	58.31	7.17	12	SUN	AUG	E	187	11.29	63.82	7.21	13	SUN	AUG
06	178	KER		88.26	911	B	13	W	126	15.5	69.23	10.73	12	FRI	MAY	W	129	14.4	76.33	10.99	13	FRI	MAY
06	178	KER		101.2	936	O	13	E	856	10.72	57.88	6.2	11	FRI	MAY	E	912	9.93	66.52	6.61	16	TUE	FEB
06	178	KER		104.6	511	O	12	E	867	46.23	78.96	36.51	9	SUN	DEC	W	497	22.15	94.49	20.93	13	SUN	DEC
08	178	SBD		0	511	O	12	E	867	46.23	78.96	36.51	9	SUN	DEC	W	497	22.15	94.49	20.93	13	SUN	DEC
08	178	SBD		14.78	512	B	12	E	243	12.34	85.87	10.59	5	WED	MAR	E	203	11.2	78.99	8.85	16	THU	DEC
09	178	INY		62.19	637	B	13	E	62	13.86	57.41	7.96	11	MON	FEB	E	63	12.45	64.95	8.09	16	SAT	NOV

									AM PEAK								PM PEAK						
DI	RTE	CO	PRE	PM	CS	LEG	YR	Dir	1 WAY PHV	% K	% D	% KD	HR	DAY	MNTH	Dir	1 WAY PHV	% K	% D	% KD	HR	DAY	MNTH
06	180	FRE		23.5	54	A	13	E	377	5.4	73.78	3.98	6	THU	JUN	W	475	8.57	58.5	5.02	16	THU	DEC
06	180	FRE		34.59	118	B	13	W	283	8.62	58.96	5.08	7	WED	SEP	E	339	9.8	62.09	6.08	15	MON	SEP
06	180	FRE		40.11	667	A	13	W	317	8.15	56.51	4.6	7	THU	SEP	E	375	8.9	61.18	5.45	17	TUE	DEC
06	180	FRE		42.64	48	B	13	W	956	8.95	73.15	6.55	7	TUE	SEP	W	979	8.3	80.78	6.71	15	TUE	SEP
06	180	FRE		42.64	195	A	13	E	644	7.71	59.08	4.55	7	MON	SEP	E	728	9.07	56.79	5.15	16	THU	SEP
06	180	FRE		46.39	649	A	13	E	497	8.81	56.87	5.01	7	WED	SEP	W	494	9.46	52.67	4.98	17	THU	SEP
06	180	FRE		52.59	49	B	13	E	659	9.2	54.37	5	7	TUE	AUG	W	676	9.75	52.65	5.13	17	WED	MAR
06	180	FRE	R	56.52	678	B	13	E	1649	9.81	63.25	6.21	7	WED	NOV	W	1594	9.95	60.33	6	17	FRI	NOV
06	180	FRE	R	62.89	706	B	13	W	4978	10.89	74.89	8.15	7	WED	NOV	W	3421	9.46	59.25	5.6	17	FRI	NOV
06	180	FRE	R	66.02	707	A	13	W	1522	9.4	62.74	5.9	8	TUE	NOV	E	1504	9.41	61.92	5.83	16	WED	MAY
06	180	FRE		71.61	976	B	13	W	863	8.99	62.99	5.66	7	WED	SEP	E	795	9.09	57.36	5.22	17	TUE	DEC
06	180	FRE		74.95	612	A	13	W	620	9.6	55.21	5.3	6	TUE	MAR	E	683	9.74	59.97	5.84	17	MON	DEC
06	180	FRE		77.49	978	A	13	W	419	9.54	75.91	7.24	7	TUE	DEC	E	343	9.89	59.97	5.93	17	TUE	DEC
06	180	FRE		94.78	979	A	13	W	141	18.12	63.23	11.45	12	SUN	SEP	W	158	19.33	66.39	12.84	16	SAT	SEP
06	180	FRE		108.1	122	A	13	W	134	19.35	62.33	12.06	12	SUN	SEP	W	166	22.86	65.35	14.94	16	SAT	SEP
05	183	MON		0	255	A	12	S	1916	7	71.65	5.01	7	MON	DEC	S	2241	10.04	58.38	5.86	17	TUE	SEP
05	183	MON		9.006	257	B	12	S	1556	10.44	59.3	6.19	7	TUE	DEC	S	1838	11.4	64.13	7.31	17	FRI	DEC
05	183	MON		9.98	284	B	12	N	890	11.03	67.12	7.4	6	FRI	SEP	S	759	9.11	69.25	6.31	17	WED	SEP
06	184	KER	L	0	123	A	12	S	483	20.09	61.69	12.39	5	FRI	JUL	N	372	12.08	78.98	9.54	15	SAT	JUL
06	184	KER		2.035	124	B	12	N	697	7.69	55.94	4.3	10	SUN	JUL	N	790	9.34	52.15	4.87	14	WED	APR
06	184	KER		7.83	627	B	12	N	472	8.11	55.27	4.48	7	WED	OCT	S	521	8.73	56.69	4.95	16	WED	OCT
06	184	KER		9.6	125	B	12	S	745	11.51	58.07	6.68	7	THU	OCT	S	664	10.38	57.39	5.96	17	TUE	OCT
11	186	IMP		2.07	943	B	13	S	606	9.64	77.59	7.48	7	WED	FEB	N	501	10.1	61.25	6.19	13	WED	JAN
11	188	SD		1.85	950	B	13	N	376	7.4	90.17	6.68	5	TUE	MAY	S	429	9.75	78.14	7.62	17	FRI	MAR
08	189	SBD		0	854	A	12	W	193	7.7	72.29	5.56	10	SUN	APR	E	210	10.09	60	6.05	17	FRI	AUG
08	189	SBD		5.565	969	B	12	E	272	10.47	53.44	5.59	11	SAT	JUL	E	308	11	57.57	6.33	14	SAT	JUL
06	190	TUL		0	28	A	13	W	159	7.69	55.59	4.27	7	THU	OCT	E	186	8.3	60.19	5	14	MON	JUL
06	190	TUL		9.474	3	B	11	W	198	6.3	75	4.73	5	WED	JUL	E	229	8.57	63.79	5.47	16	WED	OCT
06	190	TUL		9.474	13	A	11	W	301	8.34	63.77	5.32	6	WED	OCT	E	377	9.95	66.96	6.66	16	WED	OCT
06	190	TUL		16.45	126	B	11	E	1100	9.51	52.66	5.01	7	WED	APR	W	1097	8.65	57.77	5	15	WED	APR
06	190	TUL		16.97	16	B	11	E	886	9.05	56.51	5.11	7	WED	APR	W	797	8.34	55.19	4.6	16	MON	APR
06	190	TUL	R	32.70	127	A	11	E	81	14.29	66.39	9.48	12	FRI	JUL	W	110	16.63	77.47	12.88	17	SUN	JUL
09	190	INY		24.55	515	B	13	E	28	16.87	68.29	11.52	11	SUN	AUG	W	34	18.52	75.56	13.99	16	MON	SEP

									AM PEAK							PM PEAK						
DI	RTE	CO	PRE	PM	CS	LEG	YR	Dir	1 WAY PHV	% K	% D	% KD	HR	DAY	MNTH	Dir	1 WAY PHV	% K	% D	% KD	HR	DAY	MNTH
09	190	INY		140.7	926	B	13	W	106	18.32	67.52	12.37	12	THU	AUG	W	93	17.62	61.59	10.85	13	FRI	SEP
03	191	BUT	R	0	881	A	13	N	315	13.06	51.72	6.75	7	MON	SEP	S	279	9.56	62.56	5.98	14	WED	AUG
03	191	BUT		3.53	882	A	12	N	376	12.86	52.15	6.71	7	WED	SEP	N	347	9.9	62.52	6.19	17	WED	MAR
03	191	BUT		11.39	890	B	12	S	530	8.18	68.39	5.59	7	WED	SEP	N	534	9.72	57.98	5.63	15	THU	SEP
05	192	SB	R	.019	102	A	12	E	750	11.83	54.19	6.41	8	TUE	MAR	E	821	11.34	61.92	7.02	17	TUE	SEP
05	192	SB		4.15	104	B	12	W	132	7.91	66.67	5.28	8	TUE	JUN	E	219	12.07	72.52	8.75	17	FRI	JUN
05	192	SB		11.8	108	A	12	W	246	16.17	72.35	11.7	12	TUE	JUN	E	490	27.87	83.62	23.3	16	THU	JUN
05	192	SB		17.44	110	A	12	W	283	13.13	70.75	9.29	7	THU	DEC	E	305	15.27	65.59	10.01	16	THU	JUN
05	192	SB		17.44	111	B	12	W	812	29.93	66.5	19.9	7	TUE	DEC	W	405	12.26	81	9.93	13	TUE	JUN
03	193	PLA		3	894	B	12	E	521	9.17	61.95	5.68	7	WED	MAR	W	592	10.29	62.71	6.45	17	TUE	DEC
03	193	PLA		3	896	A	12	W	356	9.16	60.14	5.51	7	THU	SEP	E	361	10.43	53.56	5.58	16	FRI	SEP
05	198	MON		14.00	154	B	12	E	73	11.93	70.19	8.37	5	WED	APR	W	70	12.39	64.82	8.03	17	THU	APR
06	198	FRE		21.74	770	B	11	W	55	7.88	70.51	5.56	12	TUE	SEP	E	62	8.59	72.94	6.26	19	SAT	SEP
06	198	FRE		22.65	129	B	11	W	353	8.85	59.33	5.25	12	TUE	JUN	W	335	9.03	55.19	4.98	17	FRI	MAR
06	198	FRE		22.66	43	A	11	E	103	8.55	66.45	5.68	11	FRI	MAR	E	112	9.15	67.47	6.17	16	THU	MAR
06	198	KIN		3.011	131	A	11	E	250	9.09	78.62	7.15	12	FRI	OCT	E	466	14.98	88.93	13.33	16	WED	JUL
06	198	KIN		8.897	36	B	11	W	1266	8.26	84.91	7.02	6	TUE	APR	E	1400	10.62	73.07	7.76	16	TUE	OCT
06	198	KIN	R	10.56	629	B	11	W	1084	8.03	67.2	5.4	7	WED	OCT	E	1056	8.68	60.62	5.26	16	MON	OCT
06	198	KIN	R	15.75	232	B	13	W	1277	7.24	54.06	3.91	7	TUE	APR	E	1609	8.86	55.69	4.93	15	THU	MAY
06	198	KIN	R	20.98	39	B	11	W	482	9.71	67.23	6.53	7	WED	APR	E	444	10.45	57.51	6.01	17	WED	APR
06	198	TUL	R	3.711	29	B	13	W	1113	8.92	56.13	5.01	7	TUE	SEP	E	1157	9.5	54.78	5.2	17	WED	AUG
06	198	TUL	R	4.796	610	A	13	W	2968	12.06	50.49	6.09	8	WED	OCT	E	2850	10.56	55.42	5.85	17	TUE	APR
06	198	TUL		7.76	668	B	11	W	2619	8.74	55.43	4.85	7	MON	APR	E	2950	10.06	54.26	5.46	17	WED	APR
06	198	TUL	R	8.753	133	B	13	W	2901	9.41	51.71	4.86	7	MON	NOV	E	3107	9.69	53.79	5.21	17	FRI	SEP
06	198	TUL	R	18.76	134	B	13	W	1166	9.79	59.67	5.84	7	THU	SEP	E	1042	9.3	56.08	5.22	17	THU	SEP
06	198	TUL	R	19.76	18	A	11	W	428	8	74.96	6	7	TUE	OCT	W	390	7.93	68.91	5.47	18	SUN	JUL
06	198	TUL	R	19.76	115	B	11	W	533	10.14	74.03	7.51	6	THU	APR	W	807	12.58	90.37	11.37	19	MON	JAN
06	198	TUL		27.96	630	A	13	E	329	13.85	60.37	8.36	11	SUN	AUG	E	360	16.67	54.88	9.15	13	MON	MAY
06	198	TUL		42.35	135	A	11	E	199	14.51	81.56	11.83	9	SAT	JUL	W	205	16.29	74.82	12.19	17	SUN	JUL
06	201	FRE		0	136	A	11	E	954	8.57	59.18	5.07	7	THU	FEB	E	1076	10.38	55.1	5.72	17	WED	NOV
06	201	TUL		1.4	654	A	11	E	254	8.48	54.86	4.65	7	WED	FEB	E	331	10.3	58.9	6.06	15	THU	FEB
06	201	TUL		13.97	27	B	11	W	96	11.81	84.21	9.95	5	MON	JUN	E	74	11.3	67.89	7.67	16	THU	DEC
06	201	TUL	L	13.98	26	A	11	W	221	9.14	55.95	5.12	7	WED	SEP	W	242	10.26	54.63	5.6	16	WED	SEP

									AM PEAK								PM PEAK						
DI	RTE	CO	PRE	PM	CS	LEG	YR	Dir	1 WAY PHV	% K	% D	% KD	HR	DAY	MNTH	Dir	1 WAY PHV	% K	% D	% KD	HR	DAY	MNTH
06	201	TUL		23.96	137	B	11	E	105	12.53	69.54	8.71	6	MON	OCT	W	95	12.7	62.09	7.88	15	MON	OCT
06	202	KER	R	2.16	922	A	11	E	409	7.88	56.81	4.48	6	TUE	MAR	E	537	10.56	55.65	5.88	15	THU	MAR
06	202	KER		8.87	106	B	13	E	645	8.74	51.48	4.5	12	MON	JUL	W	779	10.04	54.14	5.43	15	FRI	OCT
09	203	MNO	R	4.47	959	B	13	W	521	15.23	92.38	14.07	7	SAT	NOV	E	566	17.96	85.11	15.28	16	SAT	JAN
09	203	MNO		5.75	103	B	13	E	808	10.04	62.83	6.31	12	MON	JAN	E	854	11.37	58.61	6.66	16	THU	FEB
09	203	MNO		6.866	108	B	13	E	595	13.72	66.93	9.18	10	MON	AUG	E	509	11.11	70.69	7.86	15	MON	JAN
09	203	MNO	R	8.56	921	B	13	E	685	12.26	75.52	9.26	11	MON	MAY	E	591	11.68	68.4	7.99	15	SUN	JAN
06	204	KER		2.069	139	A	12	N	1464	6.71	65.36	4.38	7	TUE	SEP	S	1529	9	50.88	4.58	16	THU	DEC
06	204	KER		3.76	140	B	12	S	1538	5.8	88.09	5.11	5	SUN	DEC	S	1478	5.25	93.54	4.91	0	WED	DEC
06	204	KER		6.258	204	B	12	S	2247	9.81	62.54	6.13	7	THU	SEP	N	1966	10.19	52.68	5.37	17	WED	MAR
10	205	SJ		1	8	B	13	W	4575	4.56	91.48	4.17	4	TUE	AUG	E	5387	7.52	65.31	4.91	16	FRI	FEB
10	205	SJ	R	8.127	121	A	13	W	4703	4.76	88.67	4.22	4	TUE	NOV	E	5116	7.09	64.78	4.59	16	TUE	NOV
07	210	LA	R	3.57	527	O	13	E	5128	8.81	66.46	5.85	6	THU	MAR	W	4569	8.71	59.9	5.22	16	FRI	OCT
07	210	LA	R	7.194	781	O	13	E	6571	9.11	59.75	5.44	7	TUE	APR	W	7003	10.11	57.37	5.8	17	FRI	APR
07	210	LA	R	17.7	544	O	13	E	9418	8.18	67.84	5.55	8	WED	JAN	W	10234	9.59	62.93	6.03	17	WED	SEP
07	210	LA	R	41.59	905	A	13	W	8630	6.85	52.9	3.62	11	SAT	APR	E	9011	6.93	54.65	3.78	17	WED	MAR
07	210	LA	R	42.66	761	O	13	E	8550	6.61	53.42	3.53	12	FRI	MAY	E	9170	6.79	55.7	3.78	17	TUE	OCT
07	210	LA	R	46.21	128	O	13	W	7521	6.44	66.12	4.26	7	TUE	FEB	E	6931	6.66	58.91	3.92	15	THU	FEB
07	210	LA	R	51.85	495	B	13	W	6825	6.47	66.32	4.29	7	TUE	FEB	E	7315	7.41	62.1	4.6	17	WED	SEP
08	210	SBD		11.50	202	B	13	W	6511	7.58	55.15	4.18	7	THU	APR	E	6700	7.36	58.41	4.3	16	WED	NOV
06	216	TUL	R	.488	142	A	11	W	964	9.81	65.36	6.41	7	MON	APR	W	920	10.7	57.18	6.12	15	FRI	APR
06	216	TUL		2.46	171	A	11	W	222	11.15	50.8	5.66	12	SUN	APR	E	220	10.3	54.46	5.61	13	SUN	JUL
06	216	TUL		11.73	831	B	11	W	225	8.53	68.18	5.82	7	TUE	OCT	E	217	9.05	62	5.61	17	WED	APR
06	216	TUL		14.01	143	B	11	W	299	8.66	64.16	5.55	7	WED	APR	E	293	8.97	60.66	5.44	16	WED	APR
06	216	TUL		14.01	144	A	11	W	397	10.37	69.04	7.16	7	THU	APR	W	292	9.96	52.9	5.27	15	FRI	OCT
06	216	TUL		19.25	145	B	11	E	111	13.99	58.12	8.13	12	FRI	OCT	E	99	11.94	60.74	7.25	13	FRI	OCT
05	217	SB		.464	126	A	13	W	997	11.45	74.91	8.57	8	THU	JUL	E	1088	12.74	73.46	9.36	17	WED	APR
05	218	MON	R	0	269	A	13	W	1106	8.11	58.55	4.75	8	THU	FEB	W	1298	8.82	63.19	5.57	17	WED	FEB
04	220	SOL		0	351	A	13	W	18	23.36	56.25	13.14	10	MON	SEP	E	15	15.33	71.43	10.95	15	MON	JUN
03	220	SAC		3.114	922	B	11	E	72	12.86	60	7.72	10	MON	APR	E	72	12.86	60	7.72	14	FRI	APR
06	223	KER		1.85	161	A	12	W	136	11.01	87.18	9.6	5	TUE	JUN	E	104	10.09	72.73	7.34	16	WED	JUN
06	223	KER	R	10.94	146	A	12	E	274	8.35	55.69	4.65	7	FRI	SEP	E	309	8.49	61.8	5.25	17	TUE	JUN
06	223	KER		20.91	147	B	12	W	416	7.95	51.11	4.06	12	THU	DEC	E	501	9.08	53.87	4.89	17	MON	DEC

									AM PEAK							PM PEAK						
DI	RTE	CO	PRE	PM	CS	LEG	YR	Dir	1 WAY PHV	% K	% D	% KD	HR	DAY	MNTH	Dir	1 WAY PHV	% K	% D	% KD	HR	DAY	MNTH
06	223	KER		31.92	148	B	12	W	208	18.16	90.04	16.35	8	SAT	DEC	E	86	10.46	64.66	6.76	16	THU	JUN
05	225	SB		.176	116	A	11	W	878	9.24	61.7	5.7	12	SAT	JUN	W	944	10.29	59.56	6.13	17	THU	JUN
06	233	MAD		.005	149	A	13	S	160	9.16	53.16	4.87	7	MON	OCT	N	191	8.92	65.19	5.81	17	MON	OCT
06	233	MAD		3.586	150	B	13	N	522	7.9	54.83	4.33	8	WED	JAN	N	595	8.81	56.03	4.94	15	FRI	OCT
05	236	SCR		0	313	A	11	S	457	11.37	69.77	7.93	8	MON	SEP	N	318	8.4	65.7	5.52	17	THU	MAR
04	237	SCL	R	4.599	491	A	13	E	5827	9.38	51.24	4.81	8	TUE	FEB	E	5015	8.02	51.62	4.14	17	TUE	FEB
04	237	SCL		6.866	495	B	13	W	6104	8.78	55.61	4.88	8	WED	MAY	E	5148	7.1	58.02	4.12	13	FRI	NOV
04	237	SCL		8.02	482	A	13	W	5966	6.78	65.99	4.48	10	THU	FEB	E	6118	7.65	59.97	4.59	17	MON	MAY
04	238	ALA		16.28	148	A	12	S	5507	7.79	71.92	5.6	9	FRI	APR	S	6805	8.85	78.2	6.92	17	FRI	APR
06	245	TUL		0	87	A	11	S	171	9.67	57.77	5.58	7	THU	APR	S	177	10.68	54.13	5.78	16	TUE	OCT
06	245	TUL		7.066	88	A	11	S	269	8.53	51.34	4.38	7	FRI	APR	N	338	9.95	55.32	5.5	16	FRI	OCT
06	245	TUL		12.00	89	A	11	N	48	10.61	70.59	7.49	6	TUE	OCT	S	50	10.61	73.53	7.8	15	SUN	JUL
06	245	FRE		8.971	304	B	11	N	37	19.05	84.09	16.02	11	FRI	JUL	S	33	20.35	70.21	14.29	17	SAT	JUL
05	246	SB		9.55	203	B	13	W	574	9.05	56.66	5.13	12	SAT	MAY	W	664	9.41	63.06	5.93	17	FRI	MAY
05	246	SB		9.56	205	A	13	E	425	7.75	66.61	5.16	6	WED	MAY	W	506	9.97	61.63	6.14	16	THU	MAY
05	246	SB	R	26.05	207	B	13	E	793	6.51	70.24	4.57	7	TUE	FEB	W	896	9.29	55.62	5.17	17	FRI	NOV
05	246	SB		26.07	209	A	13	W	1122	8.33	54.39	4.53	11	SAT	NOV	W	1422	9.15	62.75	5.74	16	MON	NOV
05	246	SB	R	34.60	211	B	13	W	452	8.67	64.94	5.63	11	SAT	JUN	W	451	6.19	90.74	5.62	17	SUN	MAR
08	247	SBD		45.11	990	A	12	N	103	8.58	67.32	5.77	11	TUE	MAR	S	104	9.98	58.43	5.83	14	SAT	MAR
08	247	SBD		74.55	716	B	12	N	98	8.43	67.12	5.66	11	SUN	SEP	S	111	11.43	56.06	6.4	15	FRI	SEP
01	255	HUM		8.75	805	A	11	N	752	8.42	60.16	5.06	11	FRI	JAN	N	875	11.34	51.93	5.89	16	THU	MAY
08	259	SBD		1.02	259	O	12	S	1835	6.74	62.37	4.2	7	THU	MAY	N	1890	7.5	57.75	4.33	16	TUE	MAY
04	260	ALA	R	1.924	150	B	12	N	3497	9.89	66.01	6.53	8	WED	SEP	S	3121	9.58	60.8	5.83	17	WED	SEP
02	265	SIS		20.33	185	B	11	S	87	10	51.48	5.15	12	MON	AUG	S	101	11.36	52.6	5.98	16	THU	AUG
03	267	NEV	M	1.419	928	B	13	E	750	9.46	67.81	6.42	8	THU	JAN	W	890	11.31	67.32	7.61	16	WED	FEB
03	267	NEV	M	1.419	929	A	13	W	862	10.02	64.43	6.45	12	MON	FEB	W	1006	10.72	70.25	7.53	16	SAT	MAR
03	267	PLA		3.76	930	B	12	E	656	10.6	59.64	6.32	12	SAT	JUL	E	745	12.74	56.35	7.18	15	FRI	JUL
03	267	PLA		6.23	931	B	12	W	555	12.9	50.82	6.56	12	SUN	JUL	W	657	12.21	63.54	7.76	16	SUN	JUL
03	267	PLA		9.898	935	B	13	E	659	11.73	58.22	6.83	12	SAT	JUL	W	694	12.51	57.5	7.19	16	SUN	JUL
06	269	KIN		0	930	A	11	N	178	11.57	58.36	6.75	11	THU	JUN	N	168	9.82	64.87	6.37	13	WED	JUN
06	269	FRE		.082	935	B	13	N	282	10.57	53.92	5.7	5	TUE	MAR	N	282	9.39	60.65	5.7	15	FRI	NOV
06	269	FRE		12.75	306	B	11	N	405	11.86	79.26	9.4	5	WED	SEP	S	321	12.27	60.68	7.45	16	TUE	SEP
06	269	FRE		24.76	940	B	11	S	254	9.08	80.89	7.34	5	WED	JUN	N	259	11.77	63.64	7.49	14	FRI	JUN

									AM PEAK								PM PEAK						
DI	RTE	CO	PRE	PM	CS	LEG	YR	Dir	1 WAY PHV	% K	% D	% KD	HR	DAY	MNTH	Dir	1 WAY PHV	% K	% D	% KD	HR	DAY	MNTH
09	270	MNO		0	978	A	13	E	64	26.26	87.67	23.02	10	SAT	JUL	W	68	34.17	71.58	24.46	15	TUE	JUL
02	273	SHA		3.812	155	A	12	N	398	8.02	58.53	4.69	11	SAT	MAY	S	493	10.56	55.02	5.81	16	FRI	MAY
02	273	SHA		14.18	156	A	13	N	1087	8.91	63.98	5.7	7	WED	MAR	S	1114	9.89	59.1	5.84	17	TUE	MAY
02	273	SHA		15.97	300	A	13	N	1184	10.73	56.65	6.08	12	TUE	DEC	N	1191	10.65	57.4	6.11	14	FRI	MAR
02	273	SHA		17.39	204	B	13	S	930	9.37	59.27	5.55	7	TUE	FEB	N	949	9.36	60.52	5.66	17	THU	MAR
02	273	SHA		18.92	315	B	12	S	618	7.97	60.12	4.79	7	TUE	MAY	N	668	8.93	57.94	5.18	17	WED	FEB
04	280	SCL	R	.355	231	A	11	N	11461	7.39	65.55	4.84	8	WED	OCT	N	9955	8.32	50.55	4.21	17	THU	OCT
04	280	SCL	R	3.993	527	A	11	N	7744	7.07	59.7	4.22	9	WED	APR	S	8091	8.52	51.79	4.41	17	WED	JUL
04	280	SM	R	3.337	220	A	11	S	8065	12.72	63.13	8.03	8	WED	OCT	N	7604	12.29	61.62	7.57	17	TUE	APR
04	280	SM	R	5.6	904	B	13	S	7855	13.11	62.42	8.18	8	MON	MAY	N	7488	12.91	60.42	7.8	17	FRI	APR
04	280	SM	R	24.20	531	A	11	S	7656	7.99	55.68	4.45	7	TUE	APR	N	7801	8.68	52.27	4.54	17	THU	APR
04	280	SF	R	3.279	106	B	11	N	7657	7.96	58.74	4.67	7	TUE	APR	S	8867	8.56	63.24	5.41	17	WED	APR
11	282	SD		0	894	A	13	W	2368	8.84	83.18	7.35	6	THU	SEP	E	1880	8.92	65.46	5.84	14	TUE	JUL
02	284	PLU		0	186	A	13	N	90	24.05	64.75	15.57	11	SUN	MAY	N	62	15.92	67.39	10.73	15	FRI	MAY
01	299	HUM		41.86	109	A	13	E	962	28.7	97.47	27.97	7	SAT	DEC	E	279	14.63	55.47	8.11	13	SUN	JUL
02	299	TRI		52.07	292	O	12	E	580	10.3	52.92	5.45	12	TUE	AUG	E	558	10.24	51.19	5.24	13	MON	NOV
02	299	TRI		72.25	159	O	12	E	190	9.35	59.38	5.55	12	MON	AUG	W	216	11.4	55.39	6.31	14	FRI	SEP
02	299	SHA		0	159	O	12	E	190	9.35	59.38	5.55	12	MON	AUG	W	216	11.4	55.39	6.31	14	FRI	SEP
02	299	SHA		21.65	209	O	13	W	570	10.02	58.64	5.87	11	SAT	JUN	E	612	10.78	58.51	6.31	16	SUN	JUN
02	299	SHA		23.81	301	B	13	W	1065	10.7	50.07	5.36	7	TUE	SEP	W	1067	10.63	50.5	5.37	13	MON	MAY
02	299	SHA		24.02	316	A	12	W	930	8.85	52.51	4.65	7	TUE	MAY	W	975	8.23	59.2	4.87	14	MON	AUG
02	299	SHA		24.09	317	A	12	E	1188	8.97	52.36	4.69	12	TUE	NOV	W	1216	9.14	52.6	4.81	15	THU	NOV
02	299	SHA		24.82	162	A	13	E	1113	10.66	52.08	5.55	7	TUE	OCT	W	1123	9.82	57.06	5.6	14	TUE	JAN
02	299	SHA		27.24	191	A	13	W	557	8.83	69.02	6.09	7	WED	SEP	E	515	9.33	60.38	5.63	16	THU	SEP
02	299	SHA		31.69	213	A	13	E	220	8.61	58.98	5.08	10	SUN	SEP	E	244	10.88	51.81	5.63	14	FRI	MAY
02	299	SHA		73.13	163	O	13	W	156	10.37	55.12	5.72	11	TUE	SEP	E	168	10.78	57.14	6.16	16	FRI	SEP
02	299	SHA		80.09	214	A	13	E	143	9.07	57.9	5.25	10	WED	JUN	E	169	11.12	55.78	6.2	14	FRI	OCT
02	299	SHA		91.56	165	B	11	W	154	8.68	53.85	4.67	11	TUE	NOV	E	177	10.05	53.47	5.37	14	TUE	NOV
02	299	SHA		95.24	319	B	11	W	193	8.57	60.69	5.2	10	TUE	NOV	E	209	9.38	60.06	5.63	16	FRI	NOV
02	299	LAS		3.9	166	B	11	W	86	10.56	64.66	6.83	9	MON	AUG	E	91	11.36	63.64	7.23	17	WED	AUG
02	299	MOD		.332	167	B	11	E	63	11.4	58.33	6.65	12	THU	NOV	W	58	10.77	56.86	6.12	13	FRI	MAY
02	299	MOD		21.75	169	B	11	W	46	8.52	64.79	5.52	10	WED	NOV	E	47	9.12	61.84	5.64	17	FRI	MAY
02	299	MOD		40.63	170	B	11	E	237	10.18	54.99	5.6	11	MON	AUG	E	235	10.1	54.91	5.55	14	TUE	MAY

									AM PEAK								PM PEAK						
DI	RTE	CO	PRE	PM	CS	LEG	YR	Dir	1 WAY PHV	% K	% D	% KD	HR	DAY	MNTH	Dir	1 WAY PHV	% K	% D	% KD	HR	DAY	MNTH
02	299	MOD		40.64	171	A	11	W	62	9.26	70.46	6.53	12	SAT	SEP	E	63	12.63	52.5	6.63	14	TUE	SEP
08	395	SBD	R	3.981	974	A	12	S	1108	6.62	75.58	5	5	MON	JUN	N	1082	6.7	72.86	4.88	17	WED	MAR
08	395	SBD		11.18	975	A	12	N	723	6.28	62.44	3.92	7	THU	SEP	S	787	7.79	54.77	4.26	16	FRI	MAR
06	395	KER	R	1.152	954	B	13	S	271	12.24	57.29	7.02	11	SUN	JUL	S	351	14.08	64.52	9.09	13	SUN	JUL
06	395	KER	R	29.70	703	B	13	S	560	20.28	60.48	12.26	11	SUN	JUN	S	638	17.96	77.81	13.97	16	SUN	AUG
09	395	INY	R	3.022	110	A	13	S	544	15.1	63.55	9.6	12	SUN	JUN	S	771	16.64	81.76	13.6	16	MON	MAY
09	395	INY		29.43	700	B	13	S	569	16.4	62.87	10.31	11	SUN	AUG	S	749	18.21	74.53	13.57	14	SUN	NOV
09	395	INY		34.67	903	A	13	S	559	14.03	72.69	10.2	12	SUN	MAR	S	690	17.17	73.33	12.59	15	TUE	JAN
09	395	INY		55.83	305	A	13	S	637	13.43	73.39	9.86	12	SUN	FEB	S	729	16.7	67.56	11.28	15	SUN	AUG
09	395	INY		55.83	972	B	13	S	621	14.8	74.11	10.97	12	SUN	FEB	S	704	17.59	70.68	12.43	14	SUN	AUG
09	395	INY	R	58.81	660	A	13	N	630	13.54	77.97	10.56	10	THU	JUL	S	681	14.56	78.37	11.41	16	MON	MAY
09	395	INY		73.5	644	A	13	S	630	13.77	73.17	10.07	9	SUN	JUL	S	668	13.93	76.69	10.68	15	SUN	MAR
09	395	INY		96.5	905	A	13	S	655	17.11	65.3	11.17	11	SUN	JUL	S	634	15.87	68.17	10.82	15	SUN	NOV
09	395	INY		112.7	692	B	13	S	666	12.93	66.8	8.63	11	SUN	JUN	S	663	11.84	72.62	8.6	14	SUN	FEB
09	395	INY		115.4	106	B	13	S	828	11.03	60.7	6.7	10	WED	JAN	S	809	10.77	60.74	6.54	13	SUN	JUN
09	395	INY		115.4	993	A	13	S	919	9.4	65.74	6.18	11	SUN	NOV	S	918	10.28	60.04	6.17	13	MON	MAY
09	395	INY		116.3	994	B	13	N	950	10.28	58.86	6.05	12	FRI	JUL	N	979	10.09	61.81	6.23	13	WED	JUL
09	395	INY		117.3	646	O	13	S	901	10.42	66.1	6.88	12	MON	JAN	N	827	10.61	59.54	6.32	16	FRI	MAY
09	395	INY		121.0	906	A	13	S	762	16.39	63.61	10.42	12	SUN	AUG	S	621	14.17	59.94	8.49	14	SUN	AUG
09	395	MNO	R	13.93	310	B	13	S	675	14.96	70.46	10.54	12	MON	MAY	N	587	12.24	74.87	9.17	15	WED	DEC
09	395	MNO	R	25.75	308	B	13	N	698	11.42	73.86	8.43	10	THU	JUL	N	646	12.86	60.71	7.81	15	THU	DEC
09	395	MNO		50.74	988	B	13	N	467	16.29	68.78	11.2	10	MON	JUL	S	405	16.86	57.61	9.71	15	THU	JUL
09	395	MNO		58.24	989	A	13	S	310	19.7	51.07	10.06	12	FRI	JUL	S	303	18.73	52.51	9.83	14	THU	JUL
09	395	MNO		76.3	526	B	13	S	318	18.04	51.88	9.36	12	SAT	JUL	N	305	15.92	56.38	8.97	14	SUN	JUN
09	395	MNO		76.3	527	A	13	N	627	18.14	97.36	17.66	11	SUN	JUL	N	619	17.69	98.57	17.43	13	SUN	JUL
09	395	MNO		80.61	909	A	13	S	277	16.22	59.96	9.72	12	SAT	AUG	N	272	18.25	52.31	9.55	14	SUN	AUG
09	395	MNO		93.7	528	A	12	S	253	14.56	59.53	8.67	10	SUN	JUL	N	254	15.73	55.34	8.7	14	SUN	JUL
09	395	MNO		117.0	530	B	13	S	268	13.73	56.18	7.71	12	SAT	AUG	N	266	13.01	58.85	7.65	15	FRI	JUL
09	395	MNO		120.5	991	B	13	S	265	14.46	53	7.66	11	SUN	JUL	N	269	12.06	64.51	7.78	16	SUN	AUG
02	395	LAS	R	4.615	198	A	13	N	380	10.63	67.26	7.15	9	SUN	AUG	S	408	11.4	67.33	7.68	15	MON	AUG
02	395	LAS	R	4.615	215	B	13	N	830	14.32	74.51	10.67	8	FRI	JUN	N	760	14.24	68.59	9.77	14	MON	JUL
02	395	LAS		29.84	289	A	13	S	373	12.83	66.97	8.59	12	MON	MAY	S	369	14.09	60.29	8.5	15	SUN	AUG
02	395	LAS		51.87	150	B	13	N	238	7.88	58.91	4.64	10	SAT	MAR	N	304	8.37	70.86	5.93	17	TUE	JAN

									AM PEAK								PM PEAK						
DI	RTE	CO	PRE	PM	CS	LEG	YR	Dir	1 WAY PHV	% K	% D	% KD	HR	DAY	MNTH	Dir	1 WAY PHV	% K	% D	% KD	HR	DAY	MNTH
02	395	LAS	R	61.09	175	B	13	N	432	7.94	75	5.96	7	MON	MAY	S	399	9.71	56.68	5.5	16	FRI	MAY
02	395	LAS	R	61.09	176	A	13	N	195	9.13	58.21	5.32	7	THU	NOV	S	227	9.98	62.02	6.19	14	TUE	MAY
02	395	LAS		70.12	261	A	13	N	91	9.27	69.47	6.44	8	SUN	AUG	S	106	13.02	57.61	7.5	15	FRI	MAY
02	395	MOD		3.216	246	B	11	N	76	13.75	64.41	8.86	12	SUN	AUG	S	70	12.7	64.22	8.16	14	SUN	SEP
02	395	MOD		22.07	177	B	11	N	347	10.13	57.17	5.79	11	MON	MAY	N	330	9.74	56.51	5.51	16	MON	NOV
02	395	MOD		23.04	234	O	13	S	160	8.67	66.95	5.81	7	THU	OCT	N	167	10.7	56.61	6.06	15	WED	MAY
02	395	MOD		28.29	178	A	11	S	59	11.77	56.73	6.67	12	SAT	SEP	N	61	11.65	59.22	6.9	15	MON	AUG
07	405	LA		.4	210	A	13	S	9017	6.94	52.53	3.65	11	SAT	APR	S	9949	7.31	55.02	4.02	15	THU	FEB
07	405	LA		3.82	465	A	13	N	10954	6.58	59.66	3.93	6	WED	MAY	S	10739	7.28	52.89	3.85	15	MON	MAR
07	405	LA		8.2	600	A	13	N	11098	6.9	57.69	3.98	7	WED	JUL	S	10718	6.84	56.15	3.84	16	MON	OCT
07	405	LA		11.9	212	B	13	N	9363	6.53	53.82	3.51	8	TUE	MAR	S	9738	6.43	56.82	3.65	15	MON	APR
07	405	LA		14.92	213	A	13	N	8556	6.74	51.08	3.44	11	SAT	MAR	S	8760	6.7	52.63	3.53	13	WED	MAR
07	405	LA		47.6	218	B	12	S	6269	7.71	59.6	4.59	7	THU	MAY	N	5215	7.1	53.82	3.82	16	WED	APR
03	505	YOL		.396	955	B	13	N	1073	8.01	62.28	4.99	9	SAT	MAY	S	1486	11.21	61.66	6.91	17	SUN	AUG
03	505	YOL		10.62	342	B	12	S	900	9.93	54.38	5.4	11	MON	SEP	S	1152	8.95	77.21	6.91	20	SUN	MAY
03	505	YOL	R	22.36	965	B	12	S	690	13.37	58.33	7.8	12	SUN	JUL	S	882	14.01	71.13	9.97	17	SUN	AUG
10	580	SJ		8.149	421	X	13	W	1916	7.25	89.2	6.47	5	TUE	MAY	E	1765	8.86	67.21	5.96	14	FRI	DEC
04	580	ALA	R	8.265	152	A	11	W	6488	5.37	83.73	4.5	5	WED	OCT	E	8374	8.28	70.11	5.8	17	WED	AUG
04	580	ALA		30.35	535	A	12	W	7171	7.54	53.07	4	7	THU	JAN	E	8174	8.28	55.08	4.56	17	TUE	JAN
04	580	ALA	R	30.59	38	A	11	W	6295	8.68	51.74	4.49	7	TUE	JAN	E	6662	9.14	52.05	4.75	17	WED	JAN
04	580	ALA	R	39.24	153	A	11	W	6309	7.52	60.8	4.57	7	TUE	APR	E	6757	8.1	60.47	4.9	16	THU	JUL
04	580	ALA	R	40.65	243	A	11	W	7770	7.26	60.96	4.43	7	WED	JAN	E	8711	8.37	59.31	4.96	16	TUE	OCT
04	580	ALA	R	47.35	28	A	11	E	3722	7.57	55.66	4.21	7	MON	APR	W	3952	8.21	54.53	4.47	17	WED	APR
04	580	CC	R	2.887	244	B	11	E	3889	8.02	54.71	4.39	7	WED	APR	W	3830	8.25	52.41	4.32	17	THU	JUL
07	605	LA	R	2.31	220	O	13	S	8388	7.29	55.15	4.02	7	TUE	DEC	N	8535	7.7	53.15	4.09	17	TUE	MAR
07	605	LA	R	5.58	221	A	13	N	10275	7.02	50.36	3.54	7	THU	MAY	S	10551	7.06	51.43	3.63	16	WED	OCT
07	605	LA	R	11	222	B	13	S	7937	6.32	52.82	3.34	12	SUN	JUN	N	8169	6.72	51.14	3.44	14	SUN	MAR
07	605	LA		22.92	547	O	13	S	6439	7	58.19	4.07	7	WED	DEC	S	5762	6.75	54.01	3.64	17	THU	JAN
04	680	ALA	M	1.961	39	A	12	S	7239	9.66	61.06	5.9	8	THU	NOV	S	5529	8.02	56.14	4.5	17	FRI	NOV
04	680	ALA	M	2.382	40	A	12	S	6707	8.4	62.42	5.24	8	THU	MAY	N	5064	7.03	56.29	3.96	14	FRI	NOV
04	680	ALA	R	6.396	155	B	12	S	7244	7.98	65.51	5.23	7	MON	FEB	N	5871	7.12	59.53	4.24	16	MON	FEB
04	680	SOL	R	7.324	355	A	12	S	3246	7.07	80.23	5.67	6	MON	AUG	N	2977	8.46	61.45	5.2	16	THU	MAY
07	710	LA		7.6	37	A	13	S	5725	7.09	53.78	3.81	7	WED	JUL	S	5276	6.81	51.59	3.51	16	THU	MAY

									AM PEAK								PM PEAK						
DI	RTE	CO	PRE	PM	CS	LEG	YR	Dir	1 WAY PHV	% K	% D	% KD	HR	DAY	MNTH	Dir	1 WAY PHV	% K	% D	% KD	HR	DAY	MNTH
07	710	LA		10.31	38	A	13	S	7273	7.53	53.66	4.04	7	FRI	FEB	N	6810	7.3	51.84	3.78	16	THU	APR
07	710	LA		11.5	421	A	13	S	7588	7.65	53.36	4.08	7	FRI	NOV	N	7431	7.29	54.84	4	16	THU	APR
07	710	LA		14.4	39	O	13	S	9968	7.69	56.37	4.34	7	THU	SEP	N	9240	7.29	55.16	4.02	17	THU	AUG
07	710	LA		23.28	41	B	13	S	8042	7.12	53.84	3.83	7	TUE	JAN	S	7391	6.57	53.62	3.52	13	THU	DEC
07	710	LA		23.75	435	B	11	S	8521	7.82	56.88	4.44	7	FRI	NOV	N	7747	7.22	55.99	4.04	17	THU	APR
07	710	LA	R	27.11	436	A	13	S	2259	8.75	59.07	5.17	7	TUE	FEB	N	1965	7.68	58.53	4.5	17	WED	JUN
04	780	SOL		2.955	339	A	13	E	3054	8.73	63.68	5.56	7	THU	SEP	W	2850	9.06	57.23	5.19	17	WED	MAR
04	780	SOL		3.995	357	A	13	E	3199	8.49	65.81	5.59	7	WED	SEP	W	2618	9.01	50.73	4.57	17	WED	JUN
04	780	SOL		6.656	341	A	13	E	2748	8.37	56.08	4.69	7	TUE	MAY	W	2706	8.39	55.12	4.62	17	WED	SEP
11	805	SD		.647	922	A	13	S	2472	6.9	64.98	4.48	11	SAT	MAR	S	3133	8.7	65.31	5.68	17	FRI	AUG
11	805	SD		5.542	684	O	13	N	6132	5.88	64.61	3.8	6	THU	MAR	S	7336	8.01	56.68	4.54	15	WED	DEC
11	805	SD		8.854	924	B	13	N	10859	5.94	69.7	4.14	6	THU	FEB	S	12741	8.04	60.36	4.86	15	THU	MAY
11	805	SD		8.854	944	A	13	N	8691	6.63	63.55	4.21	7	MON	AUG	S	8984	7.52	57.87	4.35	16	THU	AUG
11	805	SD		11.10	925	B	13	N	9130	6.3	73.11	4.6	6	THU	MAY	S	9523	8.03	59.77	4.8	16	THU	FEB
11	805	SD		13.51	926	B	13	N	10011	6.18	74.15	4.58	6	WED	MAY	S	9990	7.86	58.11	4.57	15	FRI	MAY
11	805	SD		14.46	966	B	13	S	10525	6.57	74.19	4.87	6	MON	MAR	N	10186	7.67	61.47	4.71	15	THU	SEP
11	805	SD		16.43	927	B	13	N	8200	6.79	70.07	4.76	7	WED	JAN	S	9313	8.55	63.17	5.4	15	FRI	MAY
11	805	SD		17.65	928	A	13	N	10907	7.32	77.39	5.66	6	TUE	MAY	S	10886	8.4	67.27	5.65	16	TUE	MAY
11	805	SD		23.65	929	B	13	N	7760	5.91	73.15	4.32	6	TUE	JAN	S	8911	8.03	61.85	4.97	16	TUE	APR
11	805	SD		24.44	683	X	13	N	9360	6.71	71.23	4.78	6	MON	SEP	S	8586	7.28	60.22	4.39	16	MON	JUN
11	805	SD		28.50	930	B	13	S	8083	8.1	65.03	5.27	8	THU	MAR	N	7264	7.71	61.45	4.73	17	THU	JUN
04	880	ALA		2.283	127	A	11	S	7770	7.33	59.51	4.36	8	THU	JUN	N	7769	7.74	56.35	4.36	17	TUE	JUN
04	880	ALA		14.54	909	X	12	S	6796	7.57	50.42	3.82	12	SAT	FEB	N	7199	8.02	50.42	4.04	14	SAT	MAR
04	880	ALA		26.61	129	A	11	N	7133	6.78	50.27	3.41	7	THU	DEC	N	7578	7.13	50.81	3.62	14	FRI	DEC
11	905	SD		3.207	932	A	13	W	2545	9.27	54.05	5.01	7	THU	SEP	E	2535	9.22	54.1	4.99	16	WED	APR
11	905	SD		5.164	942	A	13	E	2783	7.57	64.66	4.89	7	TUE	SEP	W	3026	8.22	64.71	5.32	17	WED	DEC
11	905	SD	R	9.778	128	B	13	E	1834	7.03	56.59	3.98	7	THU	JUL	W	2315	8.06	62.28	5.02	17	TUE	DEC
11	905	SD	R	11.37	126	B	13	W	1420	5.05	77.55	3.92	6	WED	SEP	W	1735	8.35	57.34	4.79	16	WED	JUL
11	905	SD	R	11.37	127	A	13	W	1303	6.16	76.96	4.74	7	THU	JUL	E	1253	8.05	56.59	4.56	17	FRI	AUG

2013 Traffic Volumes on California State Highways

Caltrans

2013 TRAFFIC VOLUMES

ON THE CALIFORNIA STATE HIGHWAY SYSTEM

STATE OF CALIFORNIA

THE TRANSPORTATION AGENCY

DEPARTMENT OF TRANSPORTATION

DIVISION OF TRAFFIC OPERATIONS

Sacramento, CA 95814

916-654-4578

Prepared in Cooperation with the

U.S. DEPARTMENT OF TRANSPORTATION

Federal Highway Administration

To Purchase This Book
Price $15.00
Phone: 916-263-0822

PREFACE

Traffic Trend

A comparison of the 2013 over 2012 annual traffic volume data shows that state highway travel increased in 2013. This year's increase in vehicle miles of travel on California highways compares with prior years as follows:

*2013 over 2012…….+ 1.86%
*2012 over 2011…….+ 0.24%
*2011 over 2010……..- 1.1%
2010 over 2009……..- 0.2%
2009 over 2008……..- 0.6%

Traffic Profile

This booklet lists 2013 traffic volumes for all count locations on the California state highway system. Peak hours, peak month ADTs and annual ADTs are shown at each count location. Significant volume changes (breakpoints) in the traffic profile along each route are counted and identified by name and milepost value. In addition to the profile breakpoints, the booklet lists county lines and landmarks to aid in orientation.

The numbers shown in this booklet apply to the highway immediately back and ahead of the locations. Therefore, between any two successive breakpoints along the route it may be assumed that traffic volumes will vary from one breakpoint to the next at a reasonably uniform rate of increase or decrease. Where only a single set of figures appears between two breakpoints, a constant volume of traffic may be assumed for the intervening section of highway.

All traffic volume figures listed in this booklet include traffic in both directions unless otherwise indicated.

Route Number

All California state highways are listed in this booklet in order of Legislative Route number.

Milepost

Each profile breakpoint is identified by the milepost value corresponding to that point on the highway. The milepost values increase from the beginning of a route within a county to the next county line. The milepost values start over again at each county line. Milepost values usually increase from South to North or West to East depending upon the general direction the route follows within the state.

The milepost at a given location will remain the same year after year. When a section of road is relocated, new mileposts (usually noted by an alphabetical prefix such as "R" or "M") are established for it.

---

* Based on the Traffic Data Branch's Estimated Monthly Vehicle Miles of Travel Report.

Annual Average Daily Traffic (Annual ADT)

Annual average daily traffic is the total traffic volume for the year divided by 365* days. The traffic count year is from October 1st through September 30th. Very few locations in California are actually counted continuously. Traffic counting is generally performed by electronic counting instruments moved from location to location throughout the State in a program of continuous traffic count sampling. The resulting counts are adjusted to an estimate of annual average daily traffic by compensating for seasonal influence, weekly variation and other variables which may be present. Annual ADT is necessary for presenting a statewide picture of traffic flow, evaluating traffic trends, computing accident rates, planning and designing highways and other purposes.

Peak Month ADT

The peak month ADT is the average daily traffic for the month of heaviest traffic flow. This data is obtained because on many routes, high traffic volumes which occur during a certain season of the year are more representative of traffic conditions than the annual ADT.

Peak Hour

This publication includes an estimate of the "peak hour" traffic at all points on the state highway system. This value is useful to traffic engineers in estimating the amount of congestion experienced, and shows how near to capacity the highway is operating. Unless otherwise indicated, peak hour values indicate the volume in both directions.

A few hours each year are higher than the "peak hour," but not many. In urban and suburban areas, the peak hour normally occurs every weekday, during what is considered "rush hour" traffic. On roads with large seasonal fluctuations in traffic, the peak hour is the hour near the maximum for the year but excluding a few (30 to 50 hours) that are exceedingly high and are not typical of the frequency of the high hours occurring during the season.

Peak Hour Traffic Directional Split

The Peak Hour Traffic Directional Split listing is given after the last route. The listing is by district, route, control station, milepost, leg, one-way peak hour volume (1-way PHV) and shows the 2-way peak hour percent of AADT (K Factor), the percent traffic in the peak direction (D Factor), the 1-way peak hour percent of AADT (KD Factor), the ending hour, day, and month for the AM and the PM peak hours. The data given is for the latest year available at each of the control stations counted in the last three years. A glossary is also included.

---

* The routes listed on page iv were closed during the year for one month or more. The locations are listed in three groups: A. Regular Winter Closure, B. Closure Due to Flooding, Mudslide or Washout, and C. Closure Due to Construction. The ADT shown reflects travel while the route is open.

Closures List

A. Regular Winter Closure

Route	Location/Miles Closed
2	.1 mile East of Kratka Ridge Skilift to Vincent Gap, 11.7 miles.
4	Ebbetts Pass, Mt. Reba Road to Jct. Route 89, 29 miles.
89	Monitor Pass, Jct. Route 395 to Jct. Route 4, 17.5 miles.
108	Sonora Pass, 6 miles East of Strawberry to 7 miles West of Jct. Route 395, 35 miles.
120	Tioga Pass, Crane Flat to 5 miles West of Jct. Route 395, 55 miles.
120	Mono-Milss Road, 2 miles East of Jct. Route 395 to 6 miles West of Jct. Route 6, 37.6 miles.
158	June Lake Loop, Powerhouse to North Jct. Route 395, 8.6 miles.
168	Bishop Creek Road, Aspendell to Lake Sabrina, 1.25 miles.
172	Mill Creek, Mill Creek P.O. to East Jct. Route 36, 3.2 miles.
173	Deer Park Road to Hesperia Road, 1.6 miles.
180	Kings Canyon National Park, Hume Lake Road to Deer Cove Creek, 19.8 miles.
203	Mammoth Lakes Road, Beginning at Mno/Mad. County line to 1 mile East, 1 mile.

Explanation of Traffic Counts

Explanatory Diagram of Traffic Counts

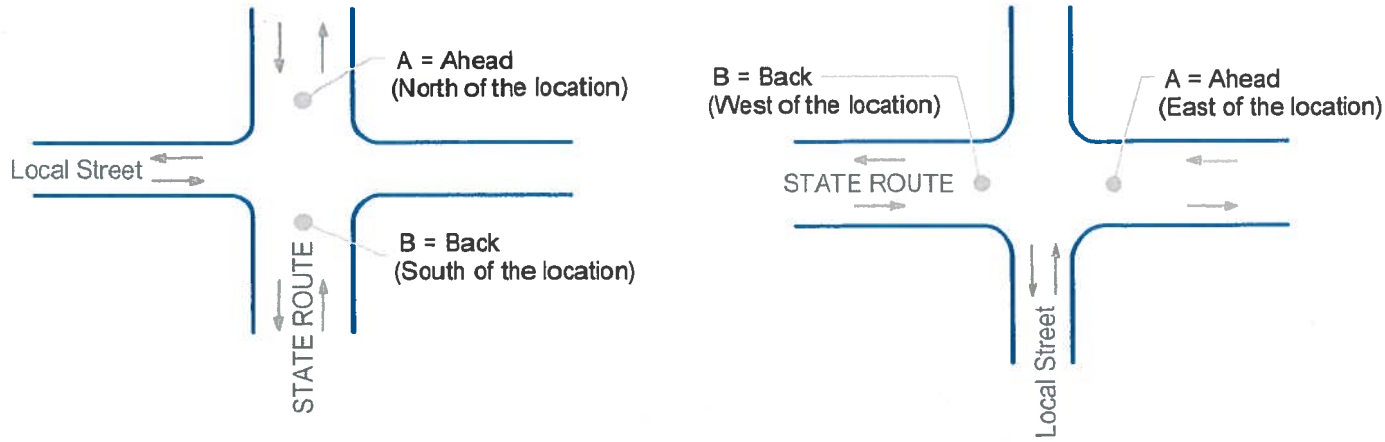

Generally, in California West to East routes are even numbered, while South to North routes are odd numbered. In addition, the postmile values increase from South to North or West to East depending upon the general direction the highway follows within the state, except the following 5 backward routes, Route 71 (North to South), Route 224 (East to West), Route 282 (East to West), Route 580 (East to West), and Route 780 (East to West).

ACCURACY LIMITS OF AVERAGE DAILY TRAFFIC (ADT)

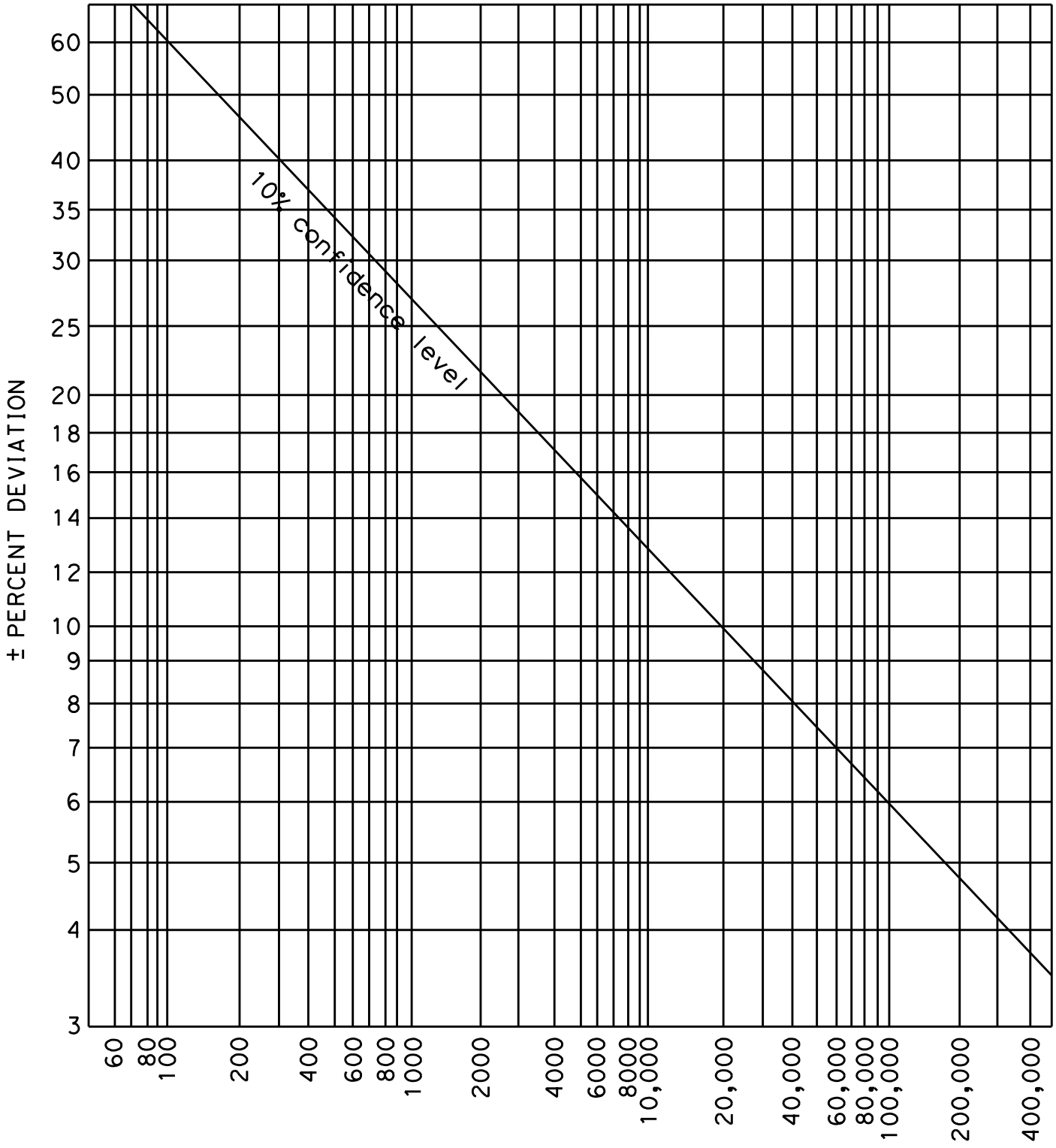

2013 Traffic Volumes

Dist	Route	County		Postmile	Description	Back Peak Hour	Back Peak Month	Back AADT	Ahead Peak Hour	Ahead Peak AADT	Ahead AADT
12	1	ORA	R	0.129	DANA POINT, JCT. RTE. 5				3800	40500	37500
12	1	ORA	R	0.78	DANA POINT, DOHENY PARK ROAD	3800	40500	37500	3900	42000	38700
12	1	ORA		4.864	BREAK IN ROUTE						
12	1	ORA		8.43	LAGUNA BEACH, MOUNTAIN ROAD	2900	39500	36800	2900	39500	36800
12	1	ORA		9.418	LAGUNA BEACH, JCT. RTE. 133 NORTH	3050	41000	38500	3450	41000	38500
12	1	ORA		9.6	LAGUNA BEACH, CLIFF DRIVE/ ASTER STREET	3400	40000	37400	3400	40000	37400
12	1	ORA		11.5	LAGUNA BEACH, NORTH CITY LIMITS	3200	38000	35500	3200	39000	35500
12	1	ORA		14.057	BREAK IN ROUTE						
12	1	ORA	R	18.073	NEWPORT BEACH, BAYSIDE DRIVE	4050	50000	45700	4850	60000	54600
12	1	ORA	R	18.446	NEWPORT BEACH, DOVER DRIVE	4300	53000	48500	4300	53000	48500
12	1	ORA		19.797	NEWPORT BEACH, JCT. RTE. 55	4400	54000	49200	5400	52000	49200
12	1	ORA		20.37	NEWPORT BEACH, BALBOA BLVD/SUPERIOR AVE	5500	52000	49000	5500	52000	49000
12	1	ORA		21.549	SANTA ANA RIVER BRIDGE	4250	41000	38500	4250	41000	38500
12	1	ORA		22.09	HUNTINGTON BEACH, BROOKHURST STREET	4300	41500	39000	4350	41500	39000
12	1	ORA		23.739	HUNTINGTON BEACH, JCT. RTE. 39	4200	40500	38000	4200	40500	38000
12	1	ORA		25.89	HUNTINGTON BEACH, GOLDENWEST STREET	4100	39500	37000	4100	39500	37000
12	1	ORA		29.89	SUNSET BEACH, WARNER AVENUE	4950	47500	44300	4900	47000	44300
12	1	ORA		32.721	SEAL BEACH, SEAL BEACH BOULVARD	4450	49000	46000	4450	49500	46000
12	1	ORA		33.719	LOS ANGELES/ORANGE COUNTY LINE	4000	45500	41500			
7	1	LA		0	LOS ANGELES/ORANGE COUNTY LINE				4000	46000	43000
7	1	LA		1.86	LONG BEACH, BELLFLOWER BOULEVARD	3400	38500	36000	2600	29000	27000
7	1	LA		1.973	LONG BEACH, JCT. RTE. 22, SEVENTH STREET	2600	29000	27000	3500	37500	35500
7	1	LA		2.751	LONG BEACH, ANAHEIM STREET	3500	37500	35500	2900	31500	29500
7	1	LA		5.011	LONG BEACH, CHERRY AVENUE	3700	38500	37500	3750	39500	38000
7	1	LA		6.26	LONG BEACH, LONG BEACH BOULEVARD	3300	34500	33500	3300	37000	35500
7	1	LA		7.288	LONG BEACH, JCT. RTE. 710	4600	49500	41700	4500	48500	40000
7	1	LA		8.266	LONG BEACH, JCT. RTE. 103	3900	41500	35000	3800	40000	34000
7	1	LA		9.253	LOS ANGELES, ALAMEDA STREET	3800	40000	34000	3750	43000	36800
7	1	LA		10.532	LOS ANGELES, AVALON BOULEVARD	3700	42000	36000	4600	50000	44000
7	1	LA		11.61	LOS ANGELES, JCT. RTE. 110	4600	51000	44500	4300	57000	55000
7	1	LA		12.171	LOS ANGELES, VERMONT AVENUE	4300	57000	55000	4200	55000	53000

Dist	Route	County		Postmile	Description	Back Peak Hour	Back Peak Month	Back AADT	Ahead Peak Hour	Ahead Peak AADT	Ahead AADT
7	1	LA		12.523	LOS ANGELES, NORMANDIE AVENUE	4200	55000	53000	3950	51000	48500
7	1	LA		13.1	LOS ANGELES, JCT. RTE. 213	4000	51000	49000	5100	63000	61000
7	1	LA		14.634	TORRANCE, CRENSHAW BOULEVARD	4900	60000	58000	3850	45500	43500
7	1	LA		16.005	TORRANCE, JCT. RTE. 107	3350	40500	39000	3800	46500	42500
7	1	LA		18.09	TORRANCE, PALOS VERDES BOULEVARD	2850	35000	32000	2400	30500	27500
7	1	LA		19.524	REDONDO BEACH, TORRANCE BOULEVARD	3500	45000	41000	3500	45000	41500
7	1	LA		21.181	HERMOSA BEACH, AVIATION BOULEVARD	5500	71000	65000	4250	56000	52500
7	1	LA		21.341	HERMOSA BEACH, PIER AVENUE/14TH STREET	4250	56000	52500	3850	49500	47000
7	1	LA		21.919	MANHATTAN BEACH, ARTESIA BOULEVARD	4150	52000	49000	3900	51000	47500
7	1	LA		22.9	MANHATTAN BEACH, MANHATTAN BEACH BLVD	4200	53000	50000	4900	63000	59000
7	1	LA		23.924	EL SEGUNDO, ROSECRANS AVENUE	5700	71000	66000	5700	72000	67000
7	1	LA		24.911	EL SEGUNDO, EL SEGUNDO BOULEVARD	5200	64000	61000	4750	59000	56000
7	1	LA		25.924	LOS ANGELES, JCT. RTE. 105	5400	65000	62000	9600	116000	110000
7	1	LA		26.904	LOS ANGELES, LA INTL AIRPORT, CENTURY BLVD	9600	116000	110000	7100	85000	80500
7	1	LA		27.363	LOS ANGELES, LA INTL AIRPORT, VIA LINCOLN BLVD	7100	85000	80500	3250	41000	37000
7	1	LA		29.084	LOS ANGELES, MANCHESTER AVENUE	3750	46500	42000	5200	63000	56000
7	1	LA		30.163	LOS ANGELES, JEFFERSON BOULEVARD	5200	63000	56000	5100	64000	58000
7	1	LA		30.474	LOS ANGELES, CULVER BOULEVARD	5100	64000	58000	5300	66000	60000
7	1	LA		31.29	LOS ANGELES, JCT. RTE. 90	4500	58000	52000	5400	72000	65000
7	1	LA		31.78	LOS ANGELES, WASHINGTON BLVD	5500	75000	68000	4100	51000	47500
7	1	LA		32.166	LOS ANGELES, JCT. RTE. 187	4100	51000	47500	3450	45000	41500
7	1	LA	R	34.576	SANTA MONICA, JCT. RTE. 10	3400	46500	43500	5700	66000	61500
7	1	LA		35.184	SANTA MONICA, OCEAN AVENUE	5700	66000	61500	6400	76000	71000
7	1	LA		36.11	SANTA MONICA, CALIFORNIA AVENUE INCLINE	6400	76000	71000	7500	87000	79000
7	1	LA		37.045	LOS ANGELES, CHAUTAUQUA BOULEVARD	7500	87000	79000	7600	89000	80000
7	1	LA		39.326	LOS ANGELES, SUNSET BOULEVARD	5900	71000	63000	5600	68000	60000
7	1	LA		40.769	JCT. RTE. 27, TOPANGA CANYON BOULEVARD	4850	60000	53000	4050	48000	43500
7	1	LA		44.121	MALIBU, LAS FLORES CANYON ROAD	3800	44500	40500	3850	45000	41000
7	1	LA		47.091	MALIBU, CROSS CREEK ROAD	3950	46500	41500	4650	48000	43000
7	1	LA		47.75	MALIBU, CIVIC CENTER WAY	4650	48000	43000	4000	41000	36500
7	1	LA		48.171	MALIBU, MALIBU CANYON ROAD	4000	41000	36500	3800	39000	34500

Dist	Route	County		Postmile	Description	Back Peak Hour	Back Peak Month	Back AADT	Ahead Peak Hour	Ahead Peak AADT	Ahead AADT
7	1	LA		54.02	MALIBU, KANAN DUME ROAD	3050	31000	28000	3250	32500	29500
7	1	LA		56.843	MALIBU, TRANCAS CANYON RD/BROAD BEACH RD	2800	26500	21300	2200	20700	16700
7	1	LA		57.391	MALIBU, LUNITA ROAD	2200	20700	16700	2200	20700	16700
7	1	LA		59.401	MALIBU, ENCINAL CANYON ROAD	1950	18300	14800	1600	15100	12300
7	1	LA		59.901	MALIBU, JCT. RTE. 23	1600	15100	12300	1550	14400	11700
7	1	LA		62.301	MULHOLLAND HIGHWAY	1450	13700	11200	1550	14500	11900
7	1	LA		62.867	LOS ANGELES/VENTURA COUNTY LINE	1550	14500	11900			
7	1	VEN		0	LOS ANGELES/VENTURA COUNTY LINE				1550	14500	11900
7	1	VEN		9.866	CALLEGUAS CREEK	1300	14000	11000	1300	14000	11000
7	1	VEN		10.229	LAS POSAS ROAD	1300	14000	11000	1150	11000	10000
7	1	VEN		11.594	WOOD ROAD	1150	11000	10000	1500	14000	13000
7	1	VEN		12.785	HUENEME ROAD	1500	14000	13000	1500	14200	13500
7	1	VEN		13.59	NAUMAN ROAD	1500	14200	13500	1500	14200	13500
7	1	VEN	R	15.053	OXNARD, PLEASANT VALLEY ROAD/RICE AVENUE	1500	14200	13500	2050	18700	17800
7	1	VEN		15.061	OXNARD, PLEASANT VALLEY ROAD	2050	18700	17800	1500	15500	14700
7	1	VEN		15.925	OXNARD, CHANNEL ISLANDS BOULEVARD	1500	15500	14700	1250	13000	12000
7	1	VEN		16.21	OXNARD, ROSE AVE	1250	13000	12000	1800	18500	18000
7	1	VEN		16.664	OXNARD, VIA OXNARD BOULEVARD	1800	18500	18000	1800	18500	18000
7	1	VEN		17.626	OXNARD, SAVIERS ROAD	1800	18500	18000	2950	31000	30000
7	1	VEN		18.154	OXNARD, JCT. RTE. 34	3000	32500	31500	3000	34500	34000
7	1	VEN		19.621	OXNARD, GONZALES ROAD	3300	39500	39000	4200	43500	42000
7	1	VEN		20.14	OXNARD, JCT. RTE. 232	4200	43500	42000	3150	32500	31000
7	1	VEN		21.075	OXNARD, JCT. RTE. 101	3150	32500	31000	750	6800	4400
7	1	VEN		27.675	SEACLIFF COLONY, JCT. RTE. 101	750	6800	4400	150	1000	630
7	1	VEN		28.48	LAS CRUCES, JCT. RTE. 101; MOBIL OIL PIER	150	1000	630			
5	1	SB	R	0	LAS CRUCES, JCT. RTE. 101; MOBIL OIL PIER				750	7100	6600
5	1	SB		15.01	JALAMA ROAD	550	5700	5300	750	7400	7100
5	1	SB		19.251	LOMPOC, SOUTH JCT. RTE. 246	820	7600	7140	1300	13400	13000
5	1	SB		20.565	LOMPOC, NORTH JCT. RTE. 246	1300	14200	13300	1100	12500	11800
5	1	SB		22.519	LOMPOC, SANTA YNEZ RIVER BRIDGE	2600	27500	26800	2600	27500	26800
5	1	SB	R	23.296	LOMPOC/CASMALIA ROAD	2900	31000	29600	1800	19600	18900

Dist	Route	County		Postmile	Description	Back Peak Hour	Back Peak Month	Back AADT	Ahead Peak Hour	Ahead Peak AADT	Ahead AADT
5	1	SB	R	26.69	PINE CANYON ROAD	1500	19400	13900	1400	14100	13100
5	1	SB	VI	29.891	VANDENBERG AIR FORCE BASE	1600	14300	13700	1700	15100	14300
5	1	SB	R	31.042	JCT. RTE. 135, VANDENBURG, NORTH	1700	14700	14000	1800	17500	16400
5	1	SB	R	34.777	ORCUTT, JCT. RTE. 135 NORTH	1900	18500	17300	400	3250	2400
5	1	SB	R	35.53	CLARK AVENUE	350	3250	2400	310	3200	2820
5	1	SB		41.81	CASMALIA ROAD	310	4000	3800	250	2300	2050
5	1	SB		49.199	GUADALUPE, JCT. RTE. 166 EAST	260	2400	2270	580	6600	5800
5	1	SB		50.408	GUADALUPE NORTH CITY LIMITS	580	6100	5700	550	4900	4400
5	1	SB		50.606	SANTA BARBARA/SAN LUIS OBISPO COUNTY LINE	550	5200	4600			
5	1	SLO		0	SANTA BARBARA/SAN LUIS OBISPO COUNTY LINE				600	5600	5200
5	1	SLO		1.291	OSO FLACO UNDERPASS	600	6200	5400	650	6000	5500
5	1	SLO		6.35	ENTRANCE, UNION OIL COKING PLANT	660	7000	6500	660	7300	6800
5	1	SLO		10.29	ARROYO GRANDE ROAD	600	4500	3700	550	4400	3200
5	1	SLO		10.9	HALCYON ROAD	550	5000	4300	750	9000	8800
5	1	SLO		13	ENTRANCE, PISMO BEACH STATE PARK	650	6200	5800	800	8100	7600
5	1	SLO		14.1	GROVER CITY, GRAND AVENUE	750	6800	6500	1000	9400	9000
5	1	SLO		15.268	PISMO BEACH, VILLA CREEK	1100	11900	10100	1100	11900	10100
5	1	SLO	L	16.543	PISMO BEACH, SOUTH JCT. RTE. 101	1000	5900	4400	2000	16800	11200
5	1	SLO		16.77	SAN LUIS OBISPO, NORTH JCT. RTE. 101	2000	16800	11200	3500	30000	28100
5	1	SLO		17.341	SAN LUIS OBISPO, FOOTHILL BOULEVARD	3000	29000	26800	2500	27000	24900
5	1	SLO		17.874	HIGHLAND DRIVE	2500	26000	24200	2200	28500	25900
5	1	SLO		19.71	ENTRANCE, CALIFORNIA MEN'S COLONY	2300	26000	24000	2100	21500	19900
5	1	SLO		20.89	ENTRANCE, CAMP SAN LUIS OBISPO	2000	16000	13000	2000	23900	21900
5	1	SLO		22.653	ENTRANCE, CUESTA COLLEGE	2000	23700	22600	1950	20600	18100
5	1	SLO		27.883	BAYWOOD PARK ROAD	1950	20600	17600	2300	26500	24600
5	1	SLO		28.82	MORRO BAY, SOUTH MORRO BAY	2300	26500	24600	2450	23300	20600
5	1	SLO		29.618	MORRO BAY, NORTH MORRO BAY	2400	23300	20600	2300	25500	23600
5	1	SLO		30.135	JCT. RTE. 41 NORTHEAST	2300	25500	23600	2000	23000	19000
5	1	SLO		31.13	MORRO BAY, SAN JACINTO STREET	2000	23000	19000	1900	17300	15000
5	1	SLO		31.97	ATASCADERO BEACH, YERBA BUENA STREET	1900	17300	15000	1500	17400	14500
5	1	SLO	R	34.905	OLD CREEK ROAD	1300	15400	12100	1100	9200	7600

Dist	Route	County		Postmile	Description	Back Peak Hour	Back Peak Month	Back AADT	Ahead Peak Hour	Ahead Peak AADT	Ahead AADT
5	1	SLO	R	35.959	C STREET	1100	8300	6500	1100	8300	6500
5	1	SLO		45.99	JCT. RTE. 46	1050	10200	7700	1200	10400	8800
5	1	SLO		46.85	CAMBRIA AIR FORCE BASE ROAD	1200	10400	9220	1200	10400	9250
5	1	SLO		48.26	ARDATH DRIVE/MAIN STREET	1200	10000	9000	900	9800	8600
5	1	SLO		54.804	PICO CREEK	900	6000	4000	750	6000	4000
5	1	SLO		56.39	HEARST CASTLE STATE PARK	900	7400	5100	550	5000	3500
5	1	SLO		58.9	SAN SIMEON, NORTH	550	5000	3500	450	3800	3100
5	1	SLO		71.341	SAN CARPOJO CREEK	450	3800	2700	450	3050	2700
5	1	SLO		74.324	SAN LUIS OBISPO/MONTEREY COUNTY LINE	450	3000	2500			
5	1	MON		0	SAN LUIS OBISPO/MONTEREY COUNTY LINE				400	3200	2300
5	1	MON		35.346	ANDERSON CANYON BRIDGE	400	3700	2300	490	4500	2800
5	1	MON		46.595	BIG SUR RIVER BRIDGE	760	6500	4300	760	6500	4300
5	1	MON		62.972	BIG SUR, GARRAPATA CREEK BRIDGE	580	6500	4900	630	5800	4900
5	1	MON		68.335	CARMEL HIGHLANDS, YANKEE POINT DR NORTH	630	5800	4900	920	10400	8100
5	1	MON		71.179	SAN JOSE CREEK BRIDGE	1550	14700	14200	1550	14700	14200
5	1	MON		72.614	RIO ROAD	1550	14700	14200	1300	14500	14000
5	1	MON		72.921	CARMEL VALLEY ROAD, CARMEL, SOUTH	1300	14700	14200	3150	35500	33900
5	1	MON		73.8	CARMEL, OCEAN AVENUE	3150	35500	33900	3100	47000	42000
5	1	MON		75.135	JCT. RTE. 68, CARMEL- PACIFIC GROVE	3300	50000	44900	4250	56000	52000
5	1	MON	R	75.733	MONTEREY SOUTH CITY LIMITS	4250	55000	52000	4250	55000	52000
5	1	MON	R	75.754	MONTEREY, MUNRAS AVENUE	4250	55000	52000	4050	52000	50000
5	1	MON	R	77.379	MONTEREY, AGUAJITO ROAD	3950	52000	50000	5800	80000	77000
5	1	MON	R	78.119	MONTEREY, JCT. RTE. 68 EAST	5800	80000	77000	5200	65000	58000
5	1	MON	R	78.883	MONTEREY, DEL MONTE AVENUE	5200	65000	58000	6800	75000	72000
5	1	MON	R	79.357	SEASIDE, JCT. RTE. 218	6800	74000	72000	6200	74000	71000
5	1	MON	R	80.679	ORD VILLAGE	6200	74000	71000	8100	88000	83000
5	1	MON	R	82.89	FORT ORD, MAIN ENTRANCE	8100	88000	83000	7900	86000	79000
5	1	MON	R	84.484	FORT ORD, NORTH ENTRANCE (12TH STREET)	7900	86000	79000	6800	72000	64900
5	1	MON	R	85.135	SOUTH MARINA	6800	72000	64900	4900	48000	43700
5	1	MON	R	86.481	RESERVATION ROAD	4900	48000	43700	4900	47000	42000
5	1	MON	R	88.638	NEPONSET ROAD (DEL MONTE BOULEVARD)	4900	47000	42000	4000	49000	45000

Dist	Route	County		Postmile	Description	Back Peak Hour	Back Peak Month	Back AADT	Ahead Peak Hour	Ahead Peak AADT	Ahead AADT
5	1	MON	R	89.185	SALINAS RIVER BRIDGE, CASTROVILLE, SOUTH	4800	51000	45000	4800	47000	45000
5	1	MON	R	90.388	MOLERA/NASHUA ROADS	4800	47000	45000	4800	55000	47000
5	1	MON	R	90.979	CASTROVILLE, JCT. RTE. 156 WEST	4800	55000	47000	3250	20500	17700
5	1	MON	T	92.213	CASTROVILLE, JCT. RTE. 183	3250	20500	17700	3500	36000	31000
5	1	MON		94.4	MOLERA ROAD	3500	36000	31000	3500	36000	31000
5	1	MON		96.101	MOSS LANDING, DOLAN ROAD	3500	36000	31000	4050	42500	37000
5	1	MON		99.92	JENSEN ROAD	4050	42500	37000	3650	40500	34800
5	1	MON	T	101.04	SALINAS/PAJARO ROADS	3650	40500	34800	3300	40000	35000
5	1	MON	R	102.031	MONTERY/SANTA CRUZ COUNTY LINE	3300	41000	35000			
5	1	SCR	R	0	MONTERY/SANTA CRUZ COUNTY LINE				3300	42500	36000
5	1	SCR	R	0.716	JCT. RTE. 129	3500	39000	34700	3600	44000	39000
5	1	SCR	R	2.269	WATSONVILLE, HARKINS SLOUGH ROAD OC	3600	44000	39000	2800	34000	30000
5	1	SCR	R	2.683	JCT. RTE. 152	2800	34000	30000	5000	56000	53000
5	1	SCR	R	3.181	WATSONVILLE, AIRPORT BLVD/ROACHE RD	5000	56000	53000	5700	68000	60000
5	1	SCR	R	4.073	BUENA VISTA DRIVE (SPRING VALLEY ROAD)	5700	68000	60000	5600	67000	59000
5	1	SCR	R	6.688	MAR MONTE AVENUE (LA SELVA BEACH ROAD)	5600	67000	59000	5600	66000	59000
5	1	SCR	R	7.663	LARKIN VALLEY ROAD	5600	66000	59000	5900	73000	66000
5	1	SCR		8.355	FREEDOM BOULEVARD	5900	73000	66000	6800	80000	76000
5	1	SCR		9.153	RIO DEL MAR N/O FREEDOM BOULEVARD	6800	80000	76000	7000	84000	80000
5	1	SCR		10.535	STATE PARK DRIVE	7000	84000	80000	7000	90000	84000
5	1	SCR		12.088	CAPITOLA, PARK AVENUE	7000	89000	85000	6000	92000	89000
5	1	SCR		13.192	CAPITOLA, BAY AVENUE	6000	92000	89000	6500	101000	98000
5	1	SCR		13.62	CAPITOLA, 41ST AVENUE	6500	101000	98000	6000	91000	89000
5	1	SCR		14.864	SOQUEL AVENUE	6000	91000	89000	6400	98000	95000
5	1	SCR		15.822	SANTA CRUZ, MORRISSEY BOULEVARD	6400	98000	95000	6000	89000	86000
5	1	SCR		16.628	SANTA CRUZ, EMELINE STREET CONNECTION	6000	89000	86000	6200	88000	84000
5	1	SCR		16.821	SANTA CRUZ, JCT. RTE. 17 NORTH	6200	88000	84000	4800	61000	59000
5	1	SCR		17.56	JCT. RTE. 9 NORTH, RIVER STREET	5000	61000	59000	4200	48000	46000
5	1	SCR		18.239	SANTA CRUZ, MISSION STREET	4200	48000	46000	4800	56000	54000
5	1	SCR		19	SANTA CRUZ, BAY STREET	3300	38000	36000	2400	28000	26000
5	1	SCR		19.69	SANTA CRUZ, SWIFT STREET	2000	23000	21400	2400	18900	15400

Dist	Route	County		Postmile	Description	Back Peak Hour	Back Peak Month	Back AADT	Ahead Peak Hour	Ahead Peak AADT	Ahead AADT
5	1	SCR		20.611	SANTA CRUZ, NORTH CITY LIMITS	1900	15200	12100	1900	15400	12000
5	1	SCR		27.62	BONNY DOON RD	1900	12300	9500	2100	11700	8800
5	1	SCR		30.44	LANDING/SWANTON ROADS	1800	9800	7200	1800	10100	7300
5	1	SCR		37.451	SANTA CRUZ/SAN MATEO COUNTY LINE	680	4800	3900			
4	1	SM		0	SANTA CRUZ/SAN MATEO COUNTY LINE				880	6000	4350
4	1	SM		13.579	PEBBLE BEACH ROAD (TO PESCADERO)	670	4900	3350	1300	8800	6400
4	1	SM		18.189	JCT. RTE. 84 EAST	1150	8800	6400	920	7600	6000
4	1	SM		20.98	TUNITAS CREEK ROAD	920	7600	6000	1100	9000	7100
4	1	SM		23.06	MEYN/VERDE ROADS	1100	9000	7100	1100	9300	7300
4	1	SM		26.432	MIRAMONTES POINT ROAD	1100	9700	8300	1800	16000	13700
4	1	SM		27.75	HALF MOON BAY, MAIN STREET	2250	20000	17100	2050	18500	15800
4	1	SM		29.036	HALF MOON BAY, JCT. RTE. 92 EAST	2650	31500	30000	2400	28500	27000
4	1	SM		29.12	HALF MOON BAY, MAIN STREET	2400	28500	27000	2800	33000	31500
4	1	SM		30.225	FRENCHMANS CREEK ROAD	2450	29000	27500	2450	29000	27500
4	1	SM		33.361	CAPISTRANO/OBISPO ROADS	1800	21300	20200	1550	18700	17500
4	1	SM		35.334	VALLEMAR/ETHELDORE STREETS	1700	16000	15000	1850	17100	16000
4	1	SM		40.752	PACIFICA, SAN PEDRO AVENUE	1700	16000	15000	1700	16000	15000
4	1	SM		40.959	PACIFICA, LINDA MAR BOULEVARD	1700	15600	15000	3750	34000	32500
4	1	SM		42.014	PACIFICA, ROCKAWAY BEACH AVENUE	4200	38000	36500	5500	49500	47500
4	1	SM	R	42.583	PACIFICA, REINA DEL MAR AVENUE (TO VALLEMAR)	5500	49500	47500	5600	51000	49000
4	1	SM	R	43.464	PACIFICA, SHARP PARK ROAD	4100	49000	47000	2950	35000	33500
4	1	SM	R	43.744	PACIFICA, CLAREDON ROAD/ OCEANA BLVD	2950	35000	33500	2900	34500	33000
4	1	SM	R	44.88	PACIFICA, MILAGRA DRIVE	2900	34500	33000	2250	26500	25500
4	1	SM	R	45.39	PACIFICA, MONTEREY ROAD	2250	26500	25500	3500	41500	40000
4	1	SM	R	46.722	DALY CITY, JCT. RTE. 35	3500	41500	40000	5500	66000	63000
4	1	SM	R	47.272	DALY CITY, CLARINADA AVENUE	5500	66000	63000	5900	71000	68000
4	1	SM	R	47.802	SOUTH JCT. RTE. 280	5900	71000	68000	5900	71000	68000
4	1	SM	R	48.359	NORTH JCT. RTE. 280	5900	71000	68000	7000	100000	98000
4	1	SM	R	48.558	SAN MATEO/SAN FRANCISCO COUNTY LINE	7000	100000	98000			
4	1	SF	R	0	SAN MATEO/SAN FRANCISCO COUNTY LINE				8200	117000	115000
4	1	SF	R	0.105	SAN FRANCISCO, ALEMANY BOULEVARD	8200	117000	115000	7700	110000	108000

Dist	Route	County		Postmile	Description	Back Peak Hour	Back Peak Month	Back AADT	Ahead Peak Hour	Ahead Peak AADT	Ahead AADT
4	1	SF	R	0.312	BROTHERHOOD WAY/STANLEY DRIVE	7700	110000	108000	7200	103000	101000
4	1	SF	R	0.68	SAN FRANCISCO, 19TH AVE/JUNIPERO SERRA BLVD	7200	103000	101000	5300	73000	72000
4	1	SF		1.35	SAN FRANCISCO, WINSTON DRIVE	5300	73000	72000	5300	73000	72000
4	1	SF		1.897	SAN FRANCISCO, JCT. RTE. 35	5300	73000	72000	5300	73000	72000
4	1	SF		2.87	SAN FRANCISCO, QUINTARA STREET	5300	73000	72000	5300	73000	72000
4	1	SF		4.05	SAN FRANCISCO, LINCOLN WAY	5300	73000	72000	4850	69000	66000
4	1	SF		5	SAN FRANCISCO, FULTON STREET	4850	69000	66000	4850	69000	66000
4	1	SF		5.88	SAN FRANCISCO, LAKE STREET	3800	53000	52000	3800	53000	52000
4	1	SF		7.077	JCT. RTE. 101	3800	53000	52000			
4	1	MRN		0	JCT. RTE. 101				3250	31500	30000
4	1	MRN		0.65	TAMALPAIS JUNCTION, ALMONTE BOULEVARD	3250	31500	30000	1800	18700	16700
4	1	MRN		1.31	PINE STREET	1650	17900	16000	1400	14900	13300
4	1	MRN		1.91	LORING AVENUE	1250	13100	11700	800	8700	7800
4	1	MRN		3.35	SOUTH JCT. PANORAMIC HIGHWAY	660	7200	6400	420	3750	3350
4	1	MRN		5.92	MUIR WOODS ROAD	390	3400	3050	480	4250	3800
4	1	MRN		12.21	PANORAMIC HIGHWAY, NORTH	480	4250	3800	480	4200	3750
4	1	MRN		17.066	FAIRFAX/BOLINAS ROADS	340	2950	2650	290	2500	2250
4	1	MRN		17.2	BOLINAS ROAD	290	2500	2250	310	2750	2450
4	1	MRN		26.509	SIR FRANCIS DRAKE BOULEVARD, SOUTH	310	2750	2450	370	3300	2950
4	1	MRN		28.6	SIR FRANCIS DRAKE BOULEVARD, NORTH	370	3300	2950	920	4700	4350
4	1	MRN		29.33	POINT REYES/PETALUMA ROADS	920	4700	4350	380	2250	2100
4	1	MRN		38.409	MARSHALL/PETALUMA ROADS	380	2250	2100	240	1400	1300
4	1	MRN		45.36	TOMALES/PETALUMA ROADS	240	1400	1300	230	1350	1250
4	1	MRN		45.66	DILLON BEACH ROAD	230	1350	1250	230	1350	1250
4	1	MRN		47.86	TWO ROCK ROAD	230	1350	1250	190	1150	1050
4	1	MRN		50.509	SONOMA/MARIN COUNTY LINE	190	1150	1050			
4	1	SON		0	SONOMA/MARIN COUNTY LINE				190	1150	1050
4	1	SON		0.19	VALLEY FORD ROAD	190	1150	1050	800	5400	4400
4	1	SON		2.42	VALLEY FORD/FREESTONE ROAD	800	5400	4400	710	4800	3900
4	1	SON		5.38	BODEGA HIGHWAY	710	4800	3900	1150	7700	6300
4	1	SON		11.07	BODEGA EASTSHORE ROAD	850	5800	4700	720	4900	4000

Dist	Route	County		Postmile	Description	Back Peak Hour	Back Peak Month	Back AADT	Ahead Peak Hour	Ahead Peak AADT	Ahead AADT
4	1	SON		20.1	JCT. RTE. 116 EAST	540	2900	2250	490	3450	2750
4	1	SON		21.3	JENNER	490	3450	2750	500	3500	2800
4	1	SON	R	33.038	FORT ROSS, FORT ROSS ROAD	340	2300	1900	330	2250	1850
4	1	SON		48.112	STEWARTS POINT/SKAGGS SPRINGS ROAD	280	1950	1600	290	2000	1650
4	1	SON		58.583	SONOMA MENDOCINO COUNTY LINE	330	3400	2800			
1	1	MEN		0	SONOMA MENDOCINO COUNTY LINE				380	3400	2800
1	1	MEN		1.02	NORTH LIMITS GUALALA	550	5100	4200	340	3350	2500
1	1	MEN		5.09	FISH ROCK ROAD	340	3350	2500	250	2500	1900
1	1	MEN		14.692	POINT ARENA, SOUTH CITY LIMITS	230	2350	1900	230	2350	1900
1	1	MEN		15.18	POINT ARENA, RIVERSIDE DRIVE	380	3900	3150	330	3400	2700
1	1	MEN		15.74	POINT ARENA, LAKE STREET	330	3400	2700	270	2650	2200
1	1	MEN		16.166	POINT ARENA, NORTH CITY LIMITS	270	2650	2200	250	2500	2100
1	1	MEN		19.34	MOUNTAIN VIEW ROAD, MANCHESTER, SOUTH	210	2150	1800	220	1900	1600
1	1	MEN		34.9	NORTH LIMITS ELK	140	1250	1050	140	1300	1050
1	1	MEN		40.273	JCT. RTE. 128 EAST	140	1300	1050	440	3900	3100
1	1	MEN		47.5	LITTLE RIVER, AIRPORT ROAD	440	3900	3100	700	7400	6000
1	1	MEN		50.04	COMPTCHE/UKIAH ROADS	700	7400	6000	810	8300	6600
1	1	MEN	R	50.56	MENDOCINO, JACKSON STREET	710	7500	5900	710	7500	5900
1	1	MEN	R	51.49	MENDOCINO, LANSING STREET	960	9800	7800	1500	15200	12000
1	1	MEN	R	55.78	NORTH LIMITS CASPAR	1250	12700	10000	1300	13600	10700
1	1	MEN		57.22	GIBNEY LANE	1300	13600	10700	1350	13800	11000
1	1	MEN		59.25	SIMPSON LANE	1350	13800	11000	2000	21300	18100
1	1	MEN		59.803	JCT. RTE. 20 EAST	1950	22800	19300	1900	23800	20800
1	1	MEN		60.68	FORT BRAGG, CYPRESS AVENUE	2650	31000	27000	1900	21900	18900
1	1	MEN		61.471	FORT BRAGG, REDWOOD AVENUE	1400	16100	14000	1800	21000	17800
1	1	MEN		62.36	FORT BRAGG, NORTH CITY LIMITS	1000	12000	9900	1150	9900	8000
1	1	MEN		62.8	AIRPORT ROAD, FORT BRAGG, NORTH	1150	9900	8000	1000	7900	6400
1	1	MEN	R	64.858	MAC KERRICHER STATE PARK	800	5900	4300	270	2000	1350
1	1	MEN		77.66	WESTPORT, NORTH	110	1150	800	110	1150	800
1	1	MEN		90.874	JCT. RTE. 211 NORTH	110	1150	780	100	1000	660

Dist	Route	County		Postmile	Description	Back Peak Hour	Back Peak Month	Back AADT	Ahead Peak Hour	Ahead Peak AADT	Ahead AADT
1	1	MEN		105.501	LEGGETT, JCT. RTE. 271	100	1050	660	90	950	610
1	1	MEN		105.578	LEGGETT, JCT. RTE. 101	90	950	610			
7	2	LA		2.321	LOS ANGELES, CENTINELA AVENUE				2550	34500	33500
7	2	LA		2.6	LOS ANGELES, BUNDY DRIVE	2550	34500	33500	2500	33500	32500
7	2	LA		3.645	LOS ANGELES, JCT. RTE. 405	4350	55000	53000	3900	52000	50000
7	2	LA		10.651	LOS ANGELES, SYCAMORE AVENUE	3900	52000	50000	2850	51000	49500
7	2	LA		10.896	LOS ANGELES, HIGHLAND AVENUE	2850	51000	49500	2750	51000	50500
7	2	LA		11.581	LOS ANGELES, VINE STREET	2750	51000	50000	2600	40500	40000
7	2	LA		12.32	LOS ANGELES, WILTON PLACE	2600	40000	37500	2800	46500	44000
7	2	LA		12.58	LOS ANGELES, WESTERN AVENUE	2800	46500	44000	3850	48000	46000
7	2	LA		12.75	LOS ANGELES, JCT. RTE. 101	3850	48000	46000	2800	46000	44000
7	2	LA		13.19	LOS ANGELES, SUNSET BOULEVARD	2800	45000	44000	2600	36000	34000
7	2	LA		13.592	LOS ANGELES, LEFT ONTO GLENDALE BOULEVARD	2600	36000	34000	6300	79000	76500
7	2	LA		14.213	LOS ANGELES, RIGHT VIA THE GLENDALE FWY	6300	79000	76500	5400	59000	57000
7	2	LA		15.143	LOS ANGELES, JCT. RTE. 5	5400	59000	57000	14500	161000	155000
7	2	LA		16.008	LOS ANGELES, SAN FERNANDO ROAD	14500	161000	155000	13800	153000	148000
7	2	LA	R	17.002	LOS ANGELES, VERDUGO ROAD	13800	153000	148000	12300	137000	132000
7	2	LA	R	17.288	LOS ANGELES, YORK BOULEVARD	12300	137000	132000	14200	156000	151000
7	2	LA	R	18.814	LOS ANGELES, JCT. RTE. 134	14200	158000	154000	11600	124000	121000
7	2	LA	R	20.053	GLENDALE, MOUNTAIN STREET	11600	124000	121000	11100	114000	110500
7	2	LA	R	22.939	LA CANADA-FLINTRIDGE, JCT. RTE. 210	11400	116000	113000	1600	16000	15000
7	2	LA	R	23.438	LA CANADA-FLINTRIDGE, FOOTHILL BOULEVARD	1600	16000	15000	1850	16300	15400
7	2	LA		24.463	EAST JCT. RTE. 210, VIA ANGELES CREST HIGHWAY	1850	16300	15400	1850	16300	15400
7	2	LA	R	25.35	VISTA DEL VALLE ROAD	990	8700	8200	910	7400	6900
7	2	LA		26.99	ANGELES FOREST BOUNDARY	510	3550	3200	510	3550	3200
7	2	LA		28.576	SLIDE CANYON BRIDGE	510	3550	3200	510	3400	3200
7	2	LA		33.8	ANGELES FOREST HIGHWAY	450	3050	2800	200	1600	1500
7	2	LA		38.37	MOUNT WILSON ROAD	200	1700	1500	80	600	550
7	2	LA		50.61	ENTRANCE, UPPER CHILAO RECREATION AREA	80	600	550	80	550	500
7	2	LA		58.09	BUCKHORN RANGER STATION	50	310	300	50	310	300
7	2	LA		64.085	ISLIP SADDLE, JCT. RTE. 39 SOUTH (CLOSED)	40	300	280	40	300	280

Dist	Route	County		Postmile	Description	Back Peak Hour	Back Peak Month	Back AADT	Ahead Peak Hour	Ahead Peak AADT	Ahead AADT
7	2	LA		77.39	BLUE RIDGE ROAD	40	300	280	80	550	500
7	2	LA		79.881	BIG PINES HIGHWAY	80	550	500	320	1900	1800
7	2	LA		82.265	LOS ANGELES/SAN BERNARDINO COUNTY LINE	310	1850	1700			
8	2	SBD		0	LOS ANGELES/SAN BERNARDINO COUNTY LINE				310	1700	1550
8	2	SBD		1.73	WRIGHTWOOD, LONE PINE ROAD	680	7000	6400	690	7100	6500
8	2	SBD		6.358	JCT. RTE. 138	690	7100	6500			
2	3	TRI	L	0	JCT. RTE. 36				60	500	400
2	3	TRI		6.22	MORGAN HILL ROAD	140	1650	1300	260	2400	2200
2	3	TRI		7.2	HAYFORK	260	2400	2200	260	2400	2200
2	3	TRI	L	30.89	WEAVERVILLE, NORTH JCT. RTE. 299	150	1450	1400	430	4150	3750
2	3	TRI		31.94	COUNTY DUMP ROAD	340	3450	3100	260	2650	2100
2	3	TRI		37.9	RUSH CREEK ROAD	140	1350	1050	100	1050	1000
2	3	TRI		59.64	TRINITY CENTER STATE HWY MAINT STA	90	800	500	90	800	500
2	3	TRI		67.894	COFFEE CREEK RD	90	800	500	60	220	200
2	3	TRI	R	79.501	U. S. FOREST SERVICE ROAD	40	190	130	50	200	140
2	3	TRI	T	85.068	TRINITY/SISKIYOU COUNTY LINE	50	200	140			
2	3	SIS		0.408	TRINITY/SISKIYOU COUNTY LINE				40	280	200
2	3	SIS		6.955	GAZELLE ROAD	40	270	200	70	520	350
2	3	SIS		8.8	CALLAHAN	50	520	350	70	530	370
2	3	SIS	R	21	ETNA, MAIN STREET	190	1650	1350	190	1650	1300
2	3	SIS	R	21.472	COLLIER WAY	190	1650	1300	170	2800	2250
2	3	SIS		32.2	FORT JONES, SCOTT RIVER ROAD	340	3250	2750	480	4500	4150
2	3	SIS		38.258	MOFFETT CREEK ROAD	320	3200	2700	320	3300	2800
2	3	SIS		44.67	FOREST MOUNTAIN RANCH	320	3300	2800	320	3300	2800
2	3	SIS	L	47.264	YREKA, MOONLIT OAKS AVENUE	1550	15300	13700	1300	10900	9500
2	3	SIS	L	48.164	YREKA, OBERLIN ROAD	1300	10900	9500	1000	10700	9400
2	3	SIS	L	49.207	YREKA, CENTER STREET	970	10000	9400	1100	10600	9200
2	3	SIS	L	49.871	YREKA, JCT. RTE. 263 NORTH	530	4800	4550	500	4600	4250
2	3	SIS	L	50.159	YREKA, JCT. RTE. 5	500	4600	4250	350	3550	3400
2	3	SIS	R	48.955	YREKA, AGER ROAD	350	3550	3400	380	3100	2200
2	3	SIS	R	49.454	YREKA, PHILIPE LANE	380	3100	2200	360	2800	1900

Dist	Route	County		Postmile	Description	Back Peak Hour	Back Peak Month	Back AADT	Ahead Peak Hour	Ahead Peak AADT	Ahead AADT
2	3	SIS		53.22	MONTAGUE, GRENADA ROAD	360	2800	1900	430	3400	3250
2	3	SIS		54.187	MONTAGUE, EAST CITY LIMITS	170	1300	1050			
4	4	CC		0	HERCULES, JCT. RTE. 80				3150	37500	36500
4	4	CC	R	0.778	HERCULES, WILLOW AVENUE	3150	37500	36500	3900	46500	45000
4	4	CC	R	5.168	MC EWEN ROAD	3750	45000	43500	3800	45500	44000
4	4	CC	R	8.549	MARTINEZ, ALHAMBRA BOULEVARD	3800	45500	44000	5100	61000	59000
4	4	CC	R	9.185	MARTINEZ, PINE STREET	5100	61000	59000	5400	65000	63000
4	4	CC	R	10.33	MARTINEZ, MORELLO AVENUE	5400	65000	63000	6600	79000	76000
4	4	CC	R	11.126	MILANO WAY	6600	79000	76000	7300	88000	85000
4	4	CC		12.667	JCT. RTE. 680	7300	88000	85000	5600	81000	79000
4	4	CC	R	13.65	SOLANO WAY	5600	81000	79000	5500	79000	77000
4	4	CC	R	14.668	CONCORD, JCT. RTE. 242	5500	79000	77000	6400	92000	90000
4	4	CC	R	15.424	CONCORD, PORT CHICAGO HIGHWAY WEST	6400	92000	90000	10600	151000	148000
4	4	CC	R	16.834	WILLOW PASS ROAD	10600	151000	148000	10300	148000	145000
4	4	CC	R	18.83	PORT CHICAGO HIGHWAY EAST	10300	148000	145000	9200	132000	129000
4	4	CC	R	20.102	BAILEY ROAD	9200	132000	129000	9100	131000	128000
4	4	CC		23.049	PITTSBURG, RAILROAD AVENUE	9100	131000	128000	7900	114000	111000
4	4	CC		24.321	PITTSBURG, LOVERIDGE ROAD	7900	114000	111000	7500	107000	105000
4	4	CC		26.007	ANITOCH, SOMERSVILLE ROAD	7500	107000	105000	7700	110000	108000
4	4	CC		26.939	ANTIOCH, CONTRA LOMA BOULEVARD	7700	110000	108000	7100	102000	100000
4	4	CC		27.294	ANTIOCH, G STREET	7100	102000	100000	6700	96000	94000
4	4	CC	R	27.79	ANTIOCH, A STREET/LONETREE	6700	96000	94000	6100	88000	86000
4	4	CC	R	28.94	ANTIOCH, HILLCREST AVENUE	6100	88000	86000	5100	74000	72000
4	4	CC	R	31.368	LAUREL ROAD	4000	57000	56000	3550	51000	49500
4	4	CC	R	32.937	LONE TREE WAY	3550	51000	49500	3150	45500	44500
4	4	CC	R	34.253	SAND CREEK RD	3150	45500	44500	2650	38000	37000
4	4	CC	R	35.598	BALFOUR ROAD	2550	37000	36000	1450	20700	20200
4	4	CC	R	36.579	MARSH CREEK/VASCO RD	1450	20700	20200	680	9800	9600
4	4	CC	R	41.96	MARSH CREEK ROAD	850	10900	10200	1800	23100	21600
4	4	CC	R	44.367	BYRON HIGHWAY	1800	23100	21600	1550	20000	18700
4	4	CC		46.46	DISCOVERY BAY BOULEVARD	1550	20000	18700	720	8800	8100

Dist	Route	County		Postmile	Description	Back Peak Hour	Back Peak Month	Back AADT	Ahead Peak Hour	Ahead Peak AADT	Ahead AADT
4	4	CC		48.392	CONTRA COSTA/SAN JOAQUIN COUNTY LINE	720	8800	8100			
10	4	SJ		0	CONTRA COSTA/SAN JOAQUIN COUNTY LINE				720	8800	8100
10	4	SJ		5.96	TRACY BOULEVARD	700	7700	6700	720	8800	7000
10	4	SJ		10.49	INLAND DRIVE	640	6400	5800	950	8600	7700
10	4	SJ		11.68	MAYBECK ROAD	950	8600	7700	1050	10700	7700
10	4	SJ	T	14.045	ROBERTS ISLAND ROAD	1050	10600	8100	1100	12000	10500
10	4	SJ		15.09	FRESNO AVENUE	1350	12300	9600	1800	18000	13400
10	4	SJ		15.8	NAVY DRIVE/STOCKTON STREET	2850	31000	23000	2850	31000	24600
10	4	SJ	T	15.318	STOCKTON, SOUTH JCT. RTE. 5	2850	31000	24900	2050	18000	14700
10	4	SJ	R	16.059	STOCKTON, NORTH JCT RTE 5	2150	18100	16500	6700	83000	79000
10	4	SJ	R	17.052	STANISLAUS STREET	6700	83000	79000	8800	105000	100000
10	4	SJ	R	17.706	STOCKTON, WILSON WAY	9300	105000	100000	8700	104000	98000
10	4	SJ	R	18.773	STOCKTON, FILBERT STREET	8700	104000	98000	8200	98000	92000
10	4	SJ	R	19.44	SOUTH JCT. RTE. 99	8200	98000	92000	900	8000	7500
10	4	SJ		20.69	WALKER LANE	540	7200	5700	420	5700	4550
10	4	SJ		24.87	JACKTONE ROAD	690	5400	4250	800	6000	4750
10	4	SJ		33.1	FARMINGTON	780	5500	4400	870	5900	4650
10	4	SJ		34.14	SONORA ROAD (TO VALLEY HOME)	1350	5200	3900	1150	10700	3500
10	4	SJ		38.059	SAN JOAQUIN COUNTY/STANISLAUS COUNTY	1150	10700	3650			
10	4	STA		0	SAN JOAQUIN COUNTY/STANISLAUS COUNTY				1100	10300	3650
10	4	STA		4.54	MILTON ROAD	1100	10300	4350	1000	8800	5200
10	4	STA	R	8.885	STANISLAUS/CALAVERAS COUNTY LINE	1000	8800	7500			
10	4	CAL	R	0	STANISLAUS/CALAVERAS COUNTY LINE				1100	9300	7500
10	4	CAL	R	7.323	HODSON ROAD/REEDS TURNPIKE	1050	9100	5300	790	7600	4250
10	4	CAL	R	8.143	O' BYRNES FERRY ROAD	810	7900	4350	680	4150	3900
10	4	CAL		26.22	VALLECITO	500	9500	7700	860	9700	7600
10	4	CAL		29.62	BIG TREES/TOMBELL ROADS	890	8200	6900	810	8300	6700
10	4	CAL		37.35	AVERY, MORAN ROAD WEST JUNCTION	850	9300	7400	820	8400	6600
10	4	CAL		41.52	WHITE PINES ROAD	900	9300	7300	930	8500	6700
10	4	CAL	R	42.62	MORAN ROAD EAST JUNCTION	900	7600	5900	690	4500	3200
10	4	CAL		44.497	BIG TREES STATE PARK	690	4500	2650	680	3900	2500

Dist	Route	County		Postmile	Description	Back Peak Hour	Back Peak Month	Back AADT	Ahead Peak Hour	Ahead Peak AADT	Ahead AADT
10	4	CAL	R	47.14	DORRINGTON	800	4450	2700	470	2500	1600
10	4	CAL		49.57	MEKO DRIVE	360	2500	1350	380	2600	1450
10	4	CAL	R	62.84	BIG MEADOWS	450	1950	1050	380	2100	990
10	4	CAL	R	65.865	CALAVERAS/ALPINE COUNTY LINE	290	1650	1150			
10	4	ALP	R	0	CALAVERAS/ALPINE COUNTY LINE				290	1650	1150
10	4	ALP	R	2.896	MOUNT REBA ROAD	290	1900	1250	270	1600	1200
10	4	ALP		3.89	LAKE ALPINE	270	1600	1200	220	1250	950
10	4	ALP		18.556	EBBETTS PASS SUMMIT (ELEV. 8730 FEET)	120	710	490	120	710	490
10	4	ALP		31.677	BULLION, JCT. RTE. 89	140	780	560			
11	5	SD	R	0.306	SAN DIEGO, CAMINO DE LA PLAZA, INT'L LINE				6000	72000	71000
11	5	SD	R	0.878	SOUTH JCT. RTE. 805	6000	72000	71000	3200	38000	36000
11	5	SD	R	1.198	VIA SAN YSIDRO	3300	38000	36000	4250	52000	47500
11	5	SD		2.312	SAN DIEGO, DAIRY MART ROAD	4250	52000	47500	5300	64000	63000
11	5	SD		3.1	SAN DIEGO, JCT. RTE. 905	5300	64000	63000	7500	96000	95000
11	5	SD		4.042	SAN DIEGO, CORONADO AVENUE	7900	102000	101000	8700	114000	113000
11	5	SD		4.632	JCT. RTE. 75 WEST	8700	114000	113000	12200	153000	145000
11	5	SD		5.404	SAN DIEGO, MAIN STREET	12300	153000	145000	12500	149000	147000
11	5	SD		6.056	CHULA VISTA, PALOMAR STREET	12500	149000	147000	12200	145000	143000
11	5	SD		6.807	CHULA VISTA, L STREET	12200	145000	143000	13200	156000	155000
11	5	SD		7.3	CHULA VISTA, J STREET	13200	156000	155000	13200	160000	159000
11	5	SD		7.812	CHULA VISTA, H STREET	13200	160000	159000	13900	166000	163000
11	5	SD		8.562	E STREET	13600	169000	163000	10600	131000	125000
11	5	SD		9.396	JCT. RTE. 54	10600	131000	125000	15100	186000	180000
11	5	SD	R	10.042	NATIONAL CITY, 24TH STREET	15100	186000	180000	15000	184000	179000
11	5	SD	R	10.749	NATIONAL CITY, 9TH STREET	15000	184000	179000	14200	178000	170000
11	5	SD	R	11.129	8TH STREET	14200	178000	170000	16100	195000	185000
11	5	SD	R	11.66	SAN DIEGO, DIVISION/MAIN STREET	16100	195000	185000	15500	193000	192000
11	5	SD	R	12.647	JCT. RTE. 15 NORTH	15500	193000	192000	12900	161000	156000
11	5	SD	R	13.386	SAN DIEGO, 28TH STREET	12900	161000	156000	12400	166000	160000
11	5	SD	R	14.077	SAN DIEGO, JCT. RTE. 75 SOUTH	12400	166000	160000	12600	169000	162000
11	5	SD	R	14.74	J STREET	12600	169000	162000	14000	176000	165000

Dist	Route	County		Postmile	Description	Back Peak Hour	Back Peak Month	Back AADT	Ahead Peak Hour	Ahead Peak AADT	Ahead AADT
11	5	SD	R	15.036	SAN DIEGO, JCT. RTE. 94	14000	175000	165000	16400	227000	212000
11	5	SD	R	15.405	SAN DIEGO, PERSHING DRIVE	16400	227000	212000	16400	227000	212000
11	5	SD	R	16.069	SAN DIEGO, JCT. RTE. 163	16400	227000	212000	15800	219000	204000
11	5	SD	R	16.311	SAN DIEGO, SIXTH AVENUE	15800	219000	204000	15800	219000	204000
11	5	SD	R	16.589	SAN DIEGO, FIRST AVENUE	15800	219000	204000	12300	173000	161000
11	5	SD	R	16.912	SAN DIEGO, HAWTHORN STREET	12300	173000	161000	15100	209000	192000
11	5	SD	R	17.25	SAN DIEGO, INDIA/SASSAFRAS STREETS	15100	209000	192000	14700	203000	186000
11	5	SD	R	17.53	PACIFIC HIGHWAY VIADUCT	14700	203000	186000	12100	159000	145000
11	5	SD	R	17.77	SAN DIEGO, SASSAFRAS STREET	12200	159000	145000	11400	151000	141000
11	5	SD	R	18.283	SAN DIEGO, WASHINGTON STREET	11400	151000	141000	15000	200000	187000
11	5	SD	R	19.033	SAN DIEGO, OLD TOWN AVENUE	15000	200000	187000	15700	212000	196000
11	5	SD	R	20.056	JCT. RTE. 8/CAMINO DEL RIO	15700	212000	196000	16500	214000	198000
11	5	SD	R	20.818	SAN DIEGO, MISSION BAY DRIVE/SEA WORLD DR	16500	214000	198000	18100	230000	217000
11	5	SD	R	22.262	CLAIREMONT DRIVE	18100	230000	217000	16600	205000	200000
11	5	SD	R	22.872	SAN DIEGO, DE ANZA ROAD	16600	205000	200000	13300	164000	159000
11	5	SD	R	23.476	SAN DIEGO, BALBOA AVENUE	13300	164000	159000	12200	149000	143000
11	5	SD	R	23.93	SAN DIEGO, MISSION BAY DRIVE	12200	149000	143000	16300	205000	196000
11	5	SD	R	25.947	JCT. RTE. 52 EAST	16300	205000	196000	13500	187000	182000
11	5	SD	R	26.79	SAN DIEGO, GILMAN DRIVE	13500	187000	182000	12300	172000	164000
11	5	SD	R	28.159	SAN DIEGO, NOBEL DRIVE	12300	172000	164000	10800	152000	145000
11	5	SD	R	28.428	SAN DIEGO, LA JOLLA DRIVE	10800	152000	145000	11400	159000	158000
11	5	SD	R	29.463	SAN DIEGO, GENESEE AVENUE	11400	159000	158000	11800	165000	164000
11	5	SD	R	30.426	R SAN DIEGO, SORRENTO VALLEY ROAD	11800	165000	164000	6600	80000	74000
11	5	SD	R	30.682	R SAN DIEGO, NORTH JCT. RTE. 805	6600	80000	74000	6400	81000	74000
11	5	SD	R	31.188	R END INDEP ALIGN	7600	115000	107000			
11	5	SD	R	30.345	L BEG INDEP ALIGN LT LNS				5400	75000	70000
11	5	SD	R	30.682	L SAN DIEGO, NORTH JCT RTE 805	5400	75000	70000	7900	102000	97000
11	5	SD	R	31.155	L END INDEP ALIGN	7900	102000	97000	15500	217000	204000
11	5	SD	R	31.805	SAN DIEGO, CARMEL MOUNTAIN ROAD	15500	217000	204000	15600	219000	204000
11	5	SD	R	32.841	JCT RTE 56	15600	219000	204000	15600	219000	204000
11	5	SD	R	32.901	SAN DIEGO, CARMEL VALLEY ROAD	15600	219000	204000	16200	248000	245000

Dist	Route	County		Postmile	Description	Back Peak Hour	Back Peak Month	Back AADT	Ahead Peak Hour	Ahead Peak AADT	Ahead AADT
11	5	SD	R	34.134	SAN DIEGO, DEL MAR HEIGHTS ROAD	16200	248000	245000	15900	244000	243000
11	5	SD	R	36.266	VIA DE LA VALLE	15900	244000	243000	18100	247000	230000
11	5	SD	R	37.384	SOLANA BEACH, LOMAS SANTA FE DRIVE	18100	247000	230000	16100	244000	231000
11	5	SD	R	38.624	MANCHESTER AVENUE	16100	244000	231000	14200	216000	203000
11	5	SD	R	39.83	BIRMINGHAM DRIVE	14200	216000	203000	14200	216000	201000
11	5	SD	R	40.597	ENCINITAS, SANTA FE DRIVE	14200	216000	201000	15400	226000	210000
11	5	SD	R	41.509	ENCINITAS BOULEVARD	15400	226000	210000	15600	223000	211000
11	5	SD	R	42.712	LEUCADIA BOULEVARD	15600	223000	211000	15500	223000	208000
11	5	SD	R	44.071	LEUCADIA, LA COSTA AVENUE	15500	223000	208000	15200	218000	204000
11	5	SD	R	45.571	CARLSBAD, POINSETTIA LANE	15200	218000	204000	15100	216000	201000
11	5	SD	R	47.032	CARLSBAD, PALOMAR AIRPORT ROAD	15100	216000	201000	15000	214000	198000
11	5	SD	R	47.975	CARLSBAD, CANNON ROAD	15000	214000	198000	14700	220000	199000
11	5	SD	R	49.278	TAMARACK AVENUE	14700	220000	199000	14700	200000	196000
11	5	SD	R	50.106	CARLSBAD, CARLSBAD VILLAGE DRIVE	14700	200000	196000	14700	198000	194000
11	5	SD	R	50.684	CARLSBAD, LAS FLORES DRIVE	14700	198000	194000	14600	200000	196000
11	5	SD	R	51.201	JCT. RTE. 78 EAST	14600	200000	196000	14300	208000	192000
11	5	SD	R	51.466	OCEANSIDE, CASSIDY STREET	14300	208000	192000	14200	201000	191000
11	5	SD	R	51.847	OCEANSIDE, CALIFORNIA STREET	14200	201000	191000	14700	210000	190000
11	5	SD	R	52.298	OCEANSIDE, OCEANSIDE BOULEVARD	14700	210000	190000	14700	203000	191000
11	5	SD	R	53.43	MISSION AVENUE	14700	203000	191000	13200	184000	171000
11	5	SD	R	53.932	JCT. RTE. 76	13200	189000	171000	12100	169000	158000
11	5	SD	R	54.39	HARBOR DRIVR/VANDERGRIFT	12100	169000	158000	11100	146000	130000
11	5	SD	R	62.078	LAS PULGAS ROAD	11000	144000	130000	10600	144000	129000
11	5	SD	R	71.377	BASILONE ROAD	10600	144000	129000	11100	140000	136000
11	5	SD	R	72.281	CHRISTIANITOS ROAD	11100	140000	136000	11200	141000	137000
11	5	SD	R	72.367	SAN DIEGO/ORANGE COUNTY LINE	11200	141000	137000			
12	5	ORA		0	SAN DIEGO/ORANGE COUNTY LINE				11000	142000	138500
12	5	ORA		1	SAN CLEMENTE, AVENIDA CALIFIA	10800	143000	139400	11700	151000	147000
12	5	ORA		1.627	SAN CLEMENTE, EL CAMINO REAL	11700	151000	147000	11800	169000	160000
12	5	ORA		2.306	SAN CLEMENTE, AVENIDA PRESIDIO	11800	169000	160000	12000	171000	162000
12	5	ORA		2.663	SAN CLEMENTE, AVENIDA PALIZADA	12000	171000	162000	14000	198000	187000

Dist	Route	County		Postmile	Description	Back Peak Hour	Back Peak Month	Back AADT	Ahead Peak Hour	Ahead Peak AADT	Ahead AADT
12	5	ORA		3.393	SAN CLEMENTE, AVENIDA PICO	14000	198000	187000	14900	219000	199500
12	5	ORA		5.801	SAN CLEMENTE, CAMINO ESTRELLA	16400	241000	219100	18200	266000	242000
12	5	ORA		6.78	JCT RTE 1	18100	266000	242000	18400	258000	234100
12	5	ORA		7.344	SAN JUAN CAPISTRANO, CAMINO CAPISTRANO	18400	258000	234100	20000	277000	251300
12	5	ORA		8.795	SAN JUAN CAPISTRANO, SAN JUAN CREEK ROAD	20000	277000	251300	20800	285000	258800
12	5	ORA		9.604	SAN JUAN CAPISTRANO, JCT. RTE. 74	20900	285000	258800	22400	307000	278400
12	5	ORA		10.91	SAN JUAN CAPISTRANO, JUNIPERO SERRA ROAD	22400	307000	278400	23200	315000	286200
12	5	ORA		12.49	JCT RTE 73	23200	314000	286200	20100	332000	248000
12	5	ORA		12.943	AVERY PARKWAY	20100	273000	248000	20800	280000	255200
12	5	ORA		13.776	CROWN VALLEY PARKWAY	20800	280000	255200	24700	333000	302000
12	5	ORA		15.217	OSO PARKWAY	24700	333000	302000	26000	346000	315000
12	5	ORA		16.528	LA PAZ ROAD	26000	346000	315000	26000	343000	311100
12	5	ORA		17.472	ALICIA PARKWAY	26000	343000	311100	23000	349000	332800
12	5	ORA		18.685	NIGUEL/EL TORO ROADS	23000	349000	332800	26500	388000	354000
12	5	ORA		19.89	LAKE FOREST DRIVE	26500	388000	354000	21000	296000	278500
12	5	ORA		21.304	JCT. RTE. 405	21000	296000	278500	11500	167000	153000
12	5	ORA		22.213	IRVINE, ALTON PARKWAY	11500	167000	153000	15000	213000	200000
12	5	ORA		23.12	IRVINE, JCT. RTE. 133	15000	213000	200000	18200	266000	242700
12	5	ORA	R	23.942	IRVINE, SAND CANYON AVENUE	18200	266000	242700	18900	271000	255000
12	5	ORA	R	24.991	IRVINE, JEFFREY ROAD	18900	271000	255000	20900	289000	270300
12	5	ORA	R	26.583	IRVINE, CULVER DRIVE	20900	289000	270300	23300	313000	293400
12	5	ORA		27.589	JAMBOREE ROAD	23300	313000	293400	24400	337000	315300
12	5	ORA		28.25	TUSTIN RANCH ROAD	24400	337000	315300	24900	345000	323000
12	5	ORA	R	29.091	RED HILL AVENUE	24900	345000	323100	24900	345000	323100
12	5	ORA		29.616	TUSTIN, NEWPORT AVENUE	24900	345000	323100	22300	296000	278200
12	5	ORA		30.263	TUSTIN, JCT. RTE. 55	22300	296000	278200	23000	361000	328000
12	5	ORA		30.903	SANTA ANA, FIRST/FOURTH STREET	23000	361000	328000	28500	386000	351000
12	5	ORA		31.759	SANTA ANA, GRAND AVENUE	28500	386000	351000	28500	393000	358200
12	5	ORA		32.462	SANTA ANA, SEVENTEENTH STREET	28500	393000	358200	29500	396000	361300
12	5	ORA		33.088	SANTA ANA, MAIN STREET	29500	396000	361300	31000	409000	365000
12	5	ORA		34	SANTA ANA, JCT. RTES. 22 AND 57	31000	409000	365000	19300	320000	286000

Dist	Route	County	Postmile	Description	Back Peak Hour	Back Peak Month	Back AADT	Ahead Peak Hour	Ahead Peak AADT	Ahead AADT
12	5	ORA	34.942	ORANGE, CHAPMAN AVENUE	18300	302000	270000	16700	281000	252100
12	5	ORA	35.19	ANAHEIM, STATE COLLEGE BOULEVARD	16700	281000	252100	15500	266000	240000
12	5	ORA	36.258	KATELLA AVENUE	15500	266000	240000	17200	293000	263900
12	5	ORA	36.606	ANAHEIM-HASTER OC	17200	293000	263900	17400	293000	263900
12	5	ORA	37.4	ANAHEIM, HARBOR BOULEVARD	17400	293000	263900	17300	292000	263100
12	5	ORA	37.641	ANAHEIM, BALL ROAD	17300	292000	263100	18400	304000	275600
12	5	ORA	38.06	ANAHEIM, SOUTH STREET CONNECTIONS	18400	304000	275600	18400	304000	275600
12	5	ORA	38.915	LINCOLN AVENUE	17600	292000	265000	17900	291000	265000
12	5	ORA	39.511	ANAHEIM, EUCLID AVENUE	17700	291000	265000	17300	284000	260000
12	5	ORA	40.71	ANAHEIM, BROOKHURST STREET	17300	284000	260000	16000	264000	242000
12	5	ORA	42.1 R	FULLERTON, JCT. RTE. 91	16000	264000	242000	12800	211000	192000
12	5	ORA	43.133	BUENA PARK, STANTON AVENUE CONNECTIONS	12800	211000	192000	12800	211000	192000
12	5	ORA	43.43	JCT. RTE. 39; BEACH BOULEVARD	12800	211000	192000	11300	184000	167300
12	5	ORA	44.26	BUENA PARK, ARTESIA AVENUE	11300	184000	167300	10400	173000	167300
12	5	ORA	44.297	ARTESIA AVENUE UC (END)	9700	162000	157000	9700	162000	157000
12	5	ORA	44.382	ORANGE/LOS ANGELES COUNTY LINE	9700	161000	157000			
7	5	LA	0	ORANGE/LOS ANGELES COUNTY LINE				10500	177000	174000
7	5	LA	1.21	SANTA FE SPRINGS, VALLEY VIEW AVENUE	10500	177000	174000	10100	171000	168000
7	5	LA	1.684	SANTA FE SPRINGS, ALONDRA BOULEVARD	10100	171000	168000	10200	172000	169000
7	5	LA	2.408	NORWALK, CARMENITA ROAD	10200	172000	169000	10200	172000	169000
7	5	LA	3.637	NORWALK, FIRESTONE BOULEVARD	10200	172000	169000	10100	172000	169000
7	5	LA	4.22	NORWALK, NORWALK BLVD/SAN ANTONIO AVE	10100	172000	169000	10200	174000	171000
7	5	LA	4.912	NORWALK, IMPERIAL HIGHWAY	10200	174000	171000	11400	192000	190000
7	5	LA	6.848	SANTA FE SPRINGS, JCT. RTE. 605	11400	192000	190000	14500	239000	234000
7	5	LA	8.307	DOWNEY, LAKEWOOD BOULEVARD	14500	239000	234000	14700	242000	237000
7	5	LA	8.947	DOWNEY, PARAMOUNT BOULEVARD	14700	242000	237000	14600	240000	235000
7	5	LA	9.698	COMMERCE, SLAUSON AVENUE	14600	240000	235000	13600	224000	219000
7	5	LA	10.876	COMMERCE, GARFIELD AVENUE	13600	224000	219000	13400	221000	216000
7	5	LA	11.554	COMMERCE, WASHINGTON BOULEVARD	13400	221000	216000	13900	228000	223000
7	5	LA	12.8	COMMERCE, ATLANTIC BOULEVARD	13900	228000	223000	14200	235000	230000
7	5	LA	13.784	COMMERCE, JCT. RTE. 710	14200	235000	230000	15700	260000	254000

Dist	Route	County	Postmile	Description	Back Peak Hour	Back Peak Month	Back AADT	Ahead Peak Hour	Ahead Peak AADT	Ahead AADT
7	5	LA	14.251	DOWNEY ROAD	15700	260000	254000	16200	267000	261000
7	5	LA	14.8	DITMAN AVENUE	16200	267000	261000	16000	265000	259000
7	5	LA	14.944	INDIANA STREET	16000	265000	259000	16100	266000	260000
7	5	LA	16.474	LOS ANGELES, JCT. RTE. 60	16100	266000	260000	15300	236000	231000
7	5	LA	17.562	LOS ANGELES, FOURTH STREET	15300	236000	231000	15700	245000	238000
7	5	LA	18.063	LOS ANGELES, CESAR CHAVEZ DRIVE	15700	245000	238000	15200	233000	226000
7	5	LA	18.452	LOS ANGELES, JCT. RTE. 10	15200	233000	226000	17000	244000	237000
7	5	LA	19.196	LOS ANGELES, MAIN STREET	17000	244000	237000	16600	239000	231000
7	5	LA	19.725	LOS ANGELES, NORTH BROADWAY	16600	239000	231000	15700	224000	217000
7	5	LA	20.444	LOS ANGELES, JCT. RTE. 110	15700	224000	217000	19900	296000	287000
7	5	LA	21.83	LOS ANGELES, STADIUM WAY	19900	298000	287000	19700	294000	283000
7	5	LA	22.548	LOS ANGELES, JCT. RTE. 2	19700	294000	283000	16300	239000	235000
7	5	LA	23.655	LOS ANGELES, GLENDALE BOULEVARD	15600	239000	235000	15000	229000	225000
7	5	LA	24.33	LOS ANGELES, LOS FELIZ BLVD/GRIFFITH PARK DR	15000	229000	225000	16700	256000	252000
7	5	LA	25.781	LOS ANGELES, COLORADO BLVD EXT	16700	256000	252000	17300	264000	260000
7	5	LA	27.08	LOS ANGELES, JCT. RTE. 134	17300	264000	260000	15400	243000	231000
7	5	LA	27.837	GLENDALE, WESTERN AVENUE	15400	243000	231000	14700	232000	221000
7	5	LA	28.426	BURBANK, ALAMEDA AVENUE	14700	232000	221000	14200	224000	213000
7	5	LA	29.16	BURBANK, OLIVE AVENUE	14200	224000	213000	13500	214000	203000
7	5	LA	29.777	BURBANK, BURBANK BOULEVARD	13500	214000	203000	12600	199000	189000
7	5	LA	30.61	BURBANK, VICTORY BLVD/LINCOLN ST	12600	199000	189000	11600	184000	175000
7	5	LA	31.234	BURBANK, BUENA VISTA STREET	11600	184000	175000	11800	186000	177000
7	5	LA	32.35	LOS ANGELES, HOLLYWOOD WAY	11800	186000	177000	12400	196000	186000
7	5	LA	33.281	LOS ANGELES, ROSCOE BOULEVARD	12400	196000	186000	11600	183000	174000
7	5	LA	33.678	LOS ANGELES, SUNLAND BOULEVARD	11600	183000	174000	11600	184000	175000
7	5	LA	34.275	LOS ANGELES, PENROSE STREET	11600	184000	175000	11500	182000	173000
7	5	LA	34.989	LOS ANGELES, LANKERSHIM BOULEVARD	11500	182000	173000	11700	185000	176000
7	5	LA	35.942	LOS ANGELES, SHELDON ST/LAUREL CANYON BLVD	11700	185000	176000	11500	182000	173000
7	5	LA	36.358	LOS ANGELES, JCT. RTE. 170	11500	182000	173000	20300	300000	289000
7	5	LA	37.409	LOS ANGELES, OSBORNE STREET	20300	300000	289000	20700	307000	296000
7	5	LA	37.957	LOS ANGELES, TERRA BELLA STREET	20700	307000	296000	20000	297000	286000

Dist	Route		County		Postmile		Description	Back Peak Hour	Back Peak Month	Back AADT	Ahead Peak Hour	Ahead Peak AADT	Ahead AADT
7	5		LA		38.502		LOS ANGELES, VAN NUYS BOULEVARD	20000	297000	286000	19200	284000	274000
7	5		LA		39.361		LOS ANGELES, JCT. RTE. 118	19200	284000	274000	10600	157000	151000
7	5		LA		39.98		LOS ANGELES, BRAND BOULEVARD	10600	157000	151000	10100	149000	144000
7	5		LA		40.241		LOS ANGELES, SAN FERNANDO MISSION BLVD	10100	149000	144000	9500	141000	136000
7	5		LA		41.597		LOS ANGELES, JCT. RTE. 405	9500	141000	136000	18600	275000	264000
7	5		LA		42.645		LOS ANGELES, ROXFORD STREET	18600	275000	264000	17100	255000	245000
7	5		LA	R	44.014		LOS ANGELES, JCT. RTE. 210	17100	255000	245000	18600	285000	272000
							BREAK IN ROUTE						
7	5	S	LA	C	43.925	R	LOS ANGELES, BEGIN TRUCK FREEWAY				1500	20500	17800
7	5	S	LA	C	44.924	R	LOS ANGELES, END INDEPENDENT ALIGNMENT	1500	20500	17800	1500	20500	17800
7	5	S	LA	C	43.899	L	LOS ANGELES, BEGIN LEFT ALIGNMENT	1500	20500	17800	1500	20500	17800
7	5	S	LA	C	44.924	L	LOS ANGELES, END INDEPENDENT ALIGNMENT	1500	20500	17800	1500	20500	17800
7	5	S	LA	C	45.734		RTE. 5/14 SEPARATION OVERHEAD	4400	59000	51000	2800	38500	33500
7	5	S	LA	C	46.351		END TRUCK FREEWAY	2800	38500	33500			
7	5		LA				BREAK IN ROUTE						
7	5		LA	R	45.584		JCT. RTE. 14	18600	285000	272000	16500	216000	193000
7	5		LA	R	49.03		SANTA CLARITA, CALGROVE BOULEVARD	16500	216000	193000	16600	214000	192000
7	5		LA	R	50.326		SANTA CLARITA, LYONS AVENUE	16600	214000	192000	15600	198000	180000
7	5		LA	R	51.442		SANTA CLARITA, MC BEAN PARKWAY	15600	198000	180000	14900	186000	169000
7	5		LA	R	52.465		SANTA CLARITA, VALENCIA BOULEVARD	14900	186000	169000	13100	163000	148000
7	5		LA	R	53.565		SANTA CLARITA, SOUTH JCT. RTE. 126	13100	163000	148000	12000	149000	134000
7	5		LA	R	54.161		SANTA CLARITA, RYE CANYON ROAD	12000	149000	134000	11300	140000	124000
7	5		LA	R	55.48		SANTA CLARITA, NORTH JCT. RTE. 126	11300	140000	124000	10400	121000	109000
7	5		LA	R	56.602		HASLEY CANYON ROAD	10400	121000	109000	9000	99000	89000
7	5		LA	R	59.007		PARKER ROAD	9000	99000	89000	7600	79000	71000
7	5		LA	R	59.492		LAKE HUGHES ROAD	7600	79000	71000	8000	78000	70000
7	5		LA	R	65.967		TEMPLIN HIGHWAY	8000	78000	70000	8900	78000	70000
7	5		LA	R	74.45		VISTA DEL LAGO ROAD	8900	78000	70000	8900	78000	70000
7	5		LA	R	77.958		SMOKEY BEAR ROAD	8900	78000	70000	9600	77000	69000
7	5		LA	R	81.487		SOUTH JCT. RTE. 138	9600	77000	69000	8700	74000	67000
7	5		LA	R	81.757		QUAIL LAKE ROAD	8700	74000	67000	8800	74000	67000

Dist	Route	County		Postmile	Description	Back Peak Hour	Back Peak Month	Back AADT	Ahead Peak Hour	Ahead Peak AADT	Ahead AADT
7	5	LA	R	82.103	NORTH JCT. RTE. 138	8800	74000	67000	9300	78000	70000
7	5	LA	R	85.801	GORMAN ROAD	9300	78000	70000	9300	78000	70000
7	5	LA	R	88.566	FRAZIER MOUNTAIN PARK ROAD	9300	78000	70000	8800	77000	67000
7	5	LA	R	88.605	LOS ANGELES/KERN COUNTY LINE	8800	77000	67000			
6	5	KER	R	0	LOS ANGELES/KERN COUNTY LINE				8800	77000	67000
6	5	KER		1.612	LEBEC ROAD	8000	80000	73000	8000	81000	74000
6	5	KER		5.02	FORT TEJON/DIGIER ROAD	8000	81000	74000	8100	81000	74000
6	5	KER		10.153	GRAPEVINE	7400	81000	74000	7400	81000	74000
6	5	KER		13.523	WHEELER RIDGE ROAD	8900	85000	74000	9100	84000	70000
6	5	KER	R	15.858	JCT. RTE. 99 NORTH	9100	84000	70000	4600	36500	30500
6	5	KER		19.612	JCT. RTE. 166	4900	36500	30500	4900	36500	30500
6	5	KER		29.073	OLD RIVER ROAD	4900	36500	30500	4500	36000	30000
6	5	KER		33.489	JCT. RTE. 223	4500	36000	30000	5000	33500	31500
6	5	KER		38.793	JCT. RTE. 119	5000	33500	31500	5100	34000	32000
6	5	KER		41.193	JCT. RTE. 43	5100	34000	32000	5200	35000	32500
6	5	KER		47.546	STOCKDALE ROAD	5200	35000	32500	5400	36000	34000
6	5	KER		52.145	JCT. RTE. 58	5400	37500	34000	5700	41000	35000
6	5	KER		56.642	7TH STANDARD ROAD	5700	41500	35000	5400	39000	33500
6	5	KER		58.006	ROWLEE ROAD	5400	39000	33500	6000	44000	37500
6	5	KER		62.605	LERDO AVENUE	6000	44000	37500	5900	44000	37000
6	5	KER		73.017	JCT. RTE. 46	5900	43500	37000	5400	40000	34000
6	5	KER		82.347	TWISSELMAN ROAD	5400	40000	34000	5400	39500	33500
6	5	KER		87.025	KERN/KINGS COUNTY LINE	5400	39500	33500			
6	5	KIN		0	KERN/KINGS COUNTY LINE				5400	39500	33500
6	5	KIN		12.362	UTICA AVENUE	5400	39500	33500	5500	38000	34500
6	5	KIN		16.595	JCT. RTE. 41	5500	38000	34500	5500	42500	34500
6	5	KIN		26.724	KINGS/FRESNO COUNTY LINE	5500	42500	34500			
6	5	FRE		0	KINGS/FRESNO COUNTY LINE				5500	42500	34500
6	5	FRE		0.228	JCT. RTE. 269, LASSEN AVENUE	5500	42500	34500	5300	37000	33000
6	5	FRE		5.501	JAYNE AVENUE	5300	37000	33000	5200	36500	32500
6	5	FRE		14.873	JCT. RTE. 198	5200	36500	32500	5400	37500	33500

Dist	Route	County		Postmile	Description	Back Peak Hour	Back Peak Month	Back AADT	Ahead Peak Hour	Ahead Peak AADT	Ahead AADT
6	5	FRE		17.964	JCT. RTE. 33 SOUTH, JCT. RTE. 145 NORTH	5400	37500	33500	5400	42500	34000
6	5	FRE		29.955	JCT. RTE. 33 NORTH	5400	42500	34000	5300	41500	33000
6	5	FRE		38.359	KAMM AVENUE	4600	41500	33000	4700	41500	33500
6	5	FRE		45.798	MANNING AVENUE	4700	41500	33500	5000	43500	35500
6	5	FRE		48.99	PANOCHE ROAD	5000	43500	35500	4750	42000	34000
6	5	FRE		52.746	RUSSELL AVENUE	5100	42000	34000	5100	42000	34000
6	5	FRE		60.077	SHIELDS AVENUE	5100	42000	34000	5200	42500	34500
6	5	FRE		65.782	NEES AVENUE	5200	42500	34500	5600	45500	37000
6	5	FRE		66.159	FRESNO/MERCED COUNTY LINE	5600	45500	37000			
10	5	MER		0	FRESNO/MERCED COUNTY LINE				5100	41000	37000
10	5	MER		6.28	JCT. RTE. 165 NORTH	5100	34000	29000	4750	37500	29000
10	5	MER		17.578	JCT. RTE. 152	5300	35000	32000	4150	34000	31000
10	5	MER		21.839	JCT. RTE. 33	3900	35500	32000	4100	38000	33000
10	5	MER		23.6	NORTH OF ROUTE 33 @ SANTA NELLA TRUCK SCALE	4000	37000	35000	4000	37000	35500
10	5	MER		32.391	JCT. RTE. 140 EAST	3650	41000	38500	4050	42500	40500
10	5	MER		32.477	MERCED/STANISLAUS COUNTY LINE	4050	42500	40500			
10	5	STA		0	MERCED/STANISLAUS COUNTY LINE				3700	42500	40500
10	5	STA		5.505	STUHR ROAD	3700	41000	39000	3700	41000	39000
10	5	STA		10.719	FINK ROAD	3700	41000	39000	3700	41000	39000
10	5	STA		15.855	DEL PUERTO CANYON ROAD/SPERRY AVENUE	4050	42000	40000	4750	46500	41500
10	5	STA		22.992	INGRAM CREEK (HOWARD ROAD)	4550	46000	41000	4750	41500	37500
10	5	STA		28.055	STANISLAUS/SAN JOAQUIN COUNTY LINE	4750	41500	37500			
10	5	SJ		0	STANISLAUS/SAN JOAQUIN COUNTY LINE				4750	41500	37500
10	5	SJ		0.68	JCT. RTE. 580 WEST	4750	41500	37500	4750	40500	36500
10	5	SJ		3.444	JCT. RTE. 132	4000	32000	29500	2250	26000	21500
10	5	SJ		6.467	JCT. RTE. 33 SOUTH	2250	26000	22500	2300	25000	21300
10	5	SJ		11.056	KASSON ROAD	2150	25500	21400	2150	25500	21400
10	5	SJ	R	11.801	OLD ROUTE 50; 11TH STREET	2150	25500	21400	3350	48500	42000
10	5	SJ	R	12.623	JCT. RTE. 205 WEST	3500	50000	43500	10100	150000	145000
10	5	SJ	R	14.834	JCT. RTE. 120 EAST	10100	150000	145000	8900	117000	109000
10	5	SJ	R	17.516	LATHROP ROAD	8500	110000	108000	10300	104000	103000

Dist	Route	County		Postmile	Description	Back Peak Hour	Back Peak Month	Back AADT	Ahead Peak Hour	Ahead Peak AADT	Ahead AADT
10	5	SJ	R	20.951	FRENCH CAMP OVERCROSSING	10300	104000	103000	10300	109000	107000
10	5	SJ	R	21.439	MATHEWS ROAD	10100	108000	105000	10100	108000	105000
10	5	SJ	R	22.508	FRENCH CAMP TURNPIKE	10100	108000	105000	9100	110000	108000
10	5	SJ		24.637	STOCKTON, EIGHTH STREET	10800	130000	128000	11600	141000	138000
10	5	SJ		25.365	STOCKTON, JCT. RTE. 4	11400	151000	139000	15400	149000	139000
10	5	SJ		26.185	STOCKTON, JCT. RTE. 4	14100	149000	139000	14100	149000	137000
10	5	SJ		26.991	PERSHING AVENUE	11600	136000	127000	11400	130000	122000
10	5	SJ		27.906	STOCKTON, MONTE DIABLO AVENUE	11500	134000	124000	12900	107000	99000
10	5	SJ		28.533	COUNTRY CLUB BOULEVARD	12900	107000	99000	13200	121000	112000
10	5	SJ		29.516	PLYMOUTH RD/RYDE AVE	13200	121000	112000	12900	125000	117000
10	5	SJ		29.99	STOCKTON, MARCH LANE	12900	125000	117000	11900	120000	112000
10	5	SJ		31.451	BENJAMIN HOLT DRIVE	11900	120000	112000	11500	112000	104000
10	5	SJ		32.664	STOCKTON, HAMMER LANE	11500	112000	104000	10300	89000	82000
10	5	SJ		35.302	ATHERTON/EIGHT MILE ROAD	10300	87000	82000	6700	80000	79000
10	5	SJ		39.573	JCT. RTE. 12	6700	80000	79000	4250	57000	53000
10	5	SJ		44.712	PELTIER ROAD	4750	56000	51000	4600	56000	48000
10	5	SJ		47.602	WALNUT GROVE ROAD	4600	56000	48000	4800	60000	51000
10	5	SJ		49.819	SAN JOAQUIN/SACRAMENTO COUNTY LINE	5800	58000	54000			
3	5	SAC		0.018	SAN JOAQUIN/SACRAMENTO COUNTY LINE				4300	58000	54000
3	5	SAC		2.13	TWIN CITIES ROAD	4300	58000	54000	4350	60000	50000
3	5	SAC		8.493	HOOD FRANKLIN ROAD	4350	60000	50000	4900	52000	52000
3	5	SAC		10.826	ELK GROVE BOULEVARD	4900	54000	52000	6200	70000	66000
3	5	SAC		12.037	LAGUNA BOULEVARD	6200	70000	66000	8700	95000	91000
3	5	SAC		16.147	SACRAMENTO, POCKET/MEADOWVIEW ROADS	8700	95000	91000	9300	103000	101000
3	5	SAC		17.185	SACRAMENTO, FLORIN ROAD	9300	103000	101000	10700	116000	114000
3	5	SAC		18.651	SACRAMENTO, 43RD AVENUE	10700	116000	114000	13200	156000	137000
3	5	SAC		19.304	SACRAMENTO, SEAMAS AVENUE	13200	156000	137000	13300	157000	140000
3	5	SAC		20.534	SACRAMENTO, SUTTERVILLE ROAD	13300	157000	140000	13000	148000	142000
3	5	SAC		22.565	SACRAMENTO, JCT. RTE. 50	13000	148000	142000	14800	192000	178000
3	5	SAC		23.177	SACRAMENTO, P/Q STREETS	14800	192000	178000	15100	181000	174000
3	5	SAC		23.799	SACRAMENTO, I STREET	15100	181000	174000	15500	195000	186000

Dist	Route	County		Postmile	Description	Back Peak Hour	Back Peak Month	Back AADT	Ahead Peak Hour	Ahead Peak AADT	Ahead AADT
3	5	SAC		24.645	SACRAMENTO, RICHARDS BOULEVARD	15500	195000	186000	15800	205000	189000
3	5	SAC		25.34	SACRAMENTO, GARDEN HIGHWAY	15800	205000	189000	15500	212000	187000
3	5	SAC		25.972	SACRAMENTO, WEST EL CAMINO AVE	15500	212000	187000	13700	167000	159000
3	5	SAC		26.722	SACRAMENTO, JCT. RTE. 80	13700	161000	131000	12400	158000	152000
3	5	SAC		29.022	SACRAMENTO, DEL PASO ROAD	10700	135000	128000	8600	116000	107000
3	5	SAC		29.907	SACRAMENTO, JCT. RTE. 99 NORTH	8600	116000	107000	5900	79000	74000
3	5	SAC		32.734	SACRAMENTO, AIRPORT BOULEVARD	5900	79000	74000	4600	53000	49000
3	5	SAC		34.652	SACRAMENTO/YOLO COUNTY LINE	4600	53000	49000			
3	5	YOL		0	SACRAMENTO/YOLO COUNTY LINE				4750	55000	50000
3	5	YOL		0.52	ELKHORN ROAD	4750	55000	50000	4750	55000	50000
3	5	YOL		5.53	COUNTY ROAD 102	4750	55000	50000	4100	46500	44000
3	5	YOL	R	6.51	WOODLAND, EAST MAIN STREET	4100	46500	44000	2700	34500	33000
3	5	YOL	R	7.086	WOODLAND, JCT. RTE. 113	2850	34500	33000	7500	43000	36000
3	5	YOL	R	8.262	WOODLAND, JCT. RTE. 113 NORTH	7500	43000	36000	3700	41000	36000
3	5	YOL	R	9.411	COUNTY ROAD 99, WEST STREET	3700	41000	36000	3300	35500	27500
3	5	YOL	R	10.807	JCT. RTE. 16, COUNTY ROAD 18	3300	37500	27500	2950	30500	23800
3	5	YOL	R	12.342	YOLO INTERCHANGE, COUNTY ROAD 17	2950	30500	23800	2750	29500	22300
3	5	YOL	R	17.616	ZAMORA, COUNTY ROAD 13	2750	29500	22300	2100	22100	21100
3	5	YOL	R	22.61	JCT. RTE. 505 SOUTH	2100	22100	21100	3550	38500	29000
3	5	YOL	R	23.787	COUNTY ROAD 8	3550	38500	29000	3450	35000	29500
3	5	YOL	R	25.572	COUNTY ROAD 6	3450	35000	29500	2900	35000	29500
3	5	YOL	R	28.92	YOLO/COLUSA COUNTY (COUNTY LINE RD)	2900	35000	29500			
3	5	COL	R	0	YOLO/COLUSA COUNTY (COUNTY LINE RD)				2800	34500	29500
3	5	COL	R	6.793	HILLGATE ROAD	2800	34500	29500	2300	32500	27500
3	5	COL	R	7.7	NORTH ARBUCKLE	2300	32500	27500	2850	31000	28500
3	5	COL	R	10.305	HAHN ROAD	2850	31000	28500	2600	32500	27500
3	5	COL	R	15.911	HUSTED ROAD	2600	32500	27500	3050	29000	27000
3	5	COL	R	17.975	WILLIAMS, E STREET	3050	29000	27000	3250	34000	27000
3	5	COL	R	18.722	JCT. RTE. 20	3250	34000	27000	2800	33000	24400
3	5	COL	R	26.729	MAXWELL/COLUSA ROAD	2850	33500	24700	2450	33500	24600
3	5	COL	R	29.248	NORTH MAXWELL OVERHEAD	2450	33500	24600	2600	32500	25000

Dist	Route	County		Postmile	Description	Back Peak Hour	Back Peak Month	Back AADT	Ahead Peak Hour	Ahead Peak AADT	Ahead AADT
3	5	COL	R	31.839	DELEVAN ROAD	2600	32500	25000	2600	32500	24900
3	5	COL	R	34.365	COLUSA/GLENN COUNTY LINE	2600	32500	24900			
3	5	GLE	R	0	COLUSA/GLENN COUNTY LINE				2600	30500	24900
3	5	GLE	R	1.517	COUNTY ROAD 68	2600	32500	24900	2900	33000	24500
3	5	GLE	R	7.607	COUNTY ROAD 57	2900	33000	24500	3100	32000	24400
3	5	GLE	R	9.872	WILLOWS, JCT. RTE. 162	3100	32000	24400	3050	31000	25500
3	5	GLE	R	13.895	COUNTY ROAD 39	3050	31000	25500	2900	29500	24800
3	5	GLE	R	16.803	COUNTY ROAD 33	2850	29000	24800	2600	28500	24600
3	5	GLE	R	20.822	COUNTY ROAD 27	2600	28500	24600	2800	31500	24400
3	5	GLE	R	24.817	COUNTY ROAD 16	2800	31500	24400	2600	30000	24500
3	5	GLE	R	25.529	JCT. RTE. 32 EAST	2600	30000	24500	2950	29000	24000
3	5	GLE	R	27.812	COUNTY ROAD 7	2950	29000	24000	2700	28500	23900
3	5	GLE	R	28.821	GLENN/TEHAMA COUNTY LINE	2700	28000	23900			
2	5	TEH	R	0	GLENN/TEHAMA COUNTY LINE				2700	28000	23900
2	5	TEH	R	5.769	LIBERAL AVENUE	2700	28000	23900	2750	29000	24600
2	5	TEH	R	7.486	SOUTH AVENUE	2750	29000	24600	2850	30500	26000
2	5	TEH	R	8.975	CORNING ROAD	2850	30500	26000	2950	32500	27500
2	5	TEH	R	10.969	FINNELL AVENUE	2950	32500	27500	3000	33000	28000
2	5	TEH	R	13.965	GYLE ROAD	3000	33000	28000	2850	31000	26500
2	5	TEH	R	19.781	FLORES AVENUE	2850	31000	26500	2900	32000	27000
2	5	TEH	R	24.871	RED BLUFF, SOUTH MAIN STREET	2900	32000	27000	3150	35000	29500
2	5	TEH	R	24.942	RED BLUFF, DIAMOND AVENUE	3150	35000	29500	3450	38500	32500
2	5	TEH	R	26.525	RED BLUFF, JCT. RTE. 36	3450	38500	32500	3600	41000	36000
2	5	TEH	R	28.377	NORTH RED BLUFF	3350	37500	31500	3650	41500	36500
2	5	TEH		31.043	WILCOX ROAD	3650	41500	36500	3600	41000	36000
2	5	TEH		32.236	JELLYS FERRY ROAD	3550	39500	34500	3550	39500	34500
2	5	TEH		36.371	HOOKER CREEK ROAD	3500	39000	34000	3500	39000	34000
2	5	TEH		38.716	SUNSET HILLS DRIVE	3500	39000	34000	3550	39500	34500
2	5	TEH		41.525	BOWMAN ROAD	3550	39500	34500	3900	45000	40500
2	5	TEH		42.115	TEHAMA/SHASTA COUNTY LINE	3900	45000	40500			
2	5	SHA		0	TEHAMA/SHASTA COUNTY LINE				3900	45000	40500

Dist	Route	County		Postmile	Description	Back Peak Hour	Back Peak Month	Back AADT	Ahead Peak Hour	Ahead Peak AADT	Ahead AADT
2	5	SHA		0.909	FOURTH STREET	3900	45000	40500	4050	48000	43500
2	5	SHA		1.907	NORTH COTTONWOOD	4050	48000	43500	4350	53000	49000
2	5	SHA	R	3.83	JCT. RTE. 273 NORTH	4350	53000	49000	3600	43000	39500
2	5	SHA	R	4.289	ANDERSON, DESCHUTES ROAD	3600	43000	39500	4450	53000	48000
2	5	SHA	R	5.294	ANDERSON, BALLS FERRY ROAD	4450	53000	48000	3700	43500	39000
2	5	SHA	R	5.64	ANDERSON, NORTH STREET	3700	43500	39000	4500	52000	47500
2	5	SHA	R	6.743	RIVERSIDE AVENUE	4500	52000	47500	4500	52000	47500
2	5	SHA	R	9.772	KNIGHTON ROAD	4500	52000	47500	4650	54000	50000
2	5	SHA	R	12.152	CHURN CREEK ROAD	4650	54000	50000	4950	59000	56000
2	5	SHA	R	14.459	REDDING, CYPRESS STREET	4950	59000	56000	5500	66000	61000
2	5	SHA	R	15.448	REDDING, JCT. RTE. 44	5500	66000	61000	4800	58000	53000
2	5	SHA	R	17.322	REDDING, JCT. RTE. 299	4800	58000	53000	3950	47000	42000
2	5	SHA	R	18.068	REDDING, TWINVIEW BOULEVARD	3950	47000	42000	3350	40000	34000
2	5	SHA	R	18.481	REDDING, JCT. RTE. 273	3350	40000	34000	3900	46500	41500
2	5	SHA	R	19.402	REDDING, OASIS ROAD	3900	46500	41500	3350	39500	33500
2	5	SHA	R	20.995	PINE GROVE	3350	39500	33500	3050	35000	29000
2	5	SHA	R	22.144	JCT. RTE. 151 WEST	3050	35000	29000	2450	27000	21000
2	5	SHA	R	24.082	MOUNTAIN GATE	2450	27000	21000	2350	25500	19300
2	5	SHA	R	26.035	FAWNDALE	2350	25500	19300	2250	24500	18600
2	5	SHA	R	27.632	BRIDGE BAY	2250	24500	18600	2200	23500	18000
2	5	SHA	R	29.315	TURNTABLE BAY ROAD	2200	23500	18000	2200	23400	18000
2	5	SHA	R	32.159	O' BRIEN	2200	23400	18000	2100	22200	17100
2	5	SHA	R	36.825	GILMAN ROAD	2100	22200	17100	2050	21700	16800
2	5	SHA	R	41.053	ANTLER	2050	21700	16800	1950	20500	16100
2	5	SHA	R	42.316	LAKEHEAD	1950	20500	16100	1950	20500	15900
2	5	SHA	R	45.953	VOLLMERS ROAD	1950	20200	15900	1900	20100	15800
2	5	SHA	R	49.147	LA MOINE ROAD	1900	20100	15800	1900	20100	15800
2	5	SHA	R	50.813	POLLARD FLAT	1900	20100	15800	1900	19800	15600
2	5	SHA		52.9	GIBSON	1900	19800	15600	1900	19700	15600
2	5	SHA		57.41	SIMS ROAD	1900	19700	15600	1900	19800	15700
2	5	SHA		59.35	FLUME CREEK	1900	19800	15700	1900	19800	15700

Dist	Route	County		Postmile	Description	Back Peak Hour	Back Peak Month	Back AADT	Ahead Peak Hour	Ahead Peak AADT	Ahead AADT
2	5	SHA		60.508	CONANT ROAD	1900	19800	15700	1900	19800	15700
2	5	SHA		61.745	SWEETBRIER AVENUE	1900	19800	15700	1900	19900	15700
2	5	SHA		63.583	CASTELLA	1900	19900	15700	1950	20100	15900
2	5	SHA		65.413	SODA CREEK ROAD	1950	20100	15900	1950	20300	16100
2	5	SHA		66.842	CASTLE CRAGS DRIVE	1950	20300	16100	2000	20800	16400
2	5	SHA		67.019	SHASTA/SISKIYOU COUNTY LINE	2000	20800	16400			
2	5	SIS		0	SHASTA/SISKIYOU COUNTY LINE				2000	20800	16400
2	5	SIS		0.685	SOUTH DUNSMUIR	2000	20800	16400	1900	20000	15800
2	5	SIS		2.514	CENTRAL DUNSMUIR	1900	20000	15800	2100	22000	17300
2	5	SIS		3.841	DUNSMUIR, DUNSMUIR AVENUE	2100	22000	17300	2200	22700	17800
2	5	SIS		5.899	MOTT AVENUE	2200	22700	17800	2200	23100	18100
2	5	SIS	R	8.475	JCT. RTE. 89	2250	23500	18100	2250	23500	18400
2	5	SIS	R	10.485	MOUNT SHASTA, LAKE STREET	2250	23500	18400	2400	24700	19300
2	5	SIS	R	12.062	NORTH MOUNT SHASTA	2400	24700	19300	2500	28000	22100
2	5	SIS	R	13.184	ABRAMS LAKE ROAD	2600	28400	22200	2400	26800	21000
2	5	SIS	R	15.339	DEETZ ROAD	2400	27000	20900	2350	26500	20700
2	5	SIS	R	17.441	SOUTH WEED	2350	26500	20700	2350	26500	20600
2	5	SIS	R	19.07	JCT. RTE. 97 NORTH	2350	26500	20600	1700	18700	14100
2	5	SIS	R	19.856	JCT. RTE. 265	1700	18700	14100	1750	19600	14900
2	5	SIS	R	22.999	EDGEWOOD	1750	19600	14900	1650	18500	14000
2	5	SIS	R	25.345	WEED AIRPORT	1650	18500	14000	1700	18400	14200
2	5	SIS	R	31.178	LOUIE ROAD	1700	18400	14200	1700	18400	14200
2	5	SIS	R	38.207	GRENADA	1700	18400	14200	2200	17500	16100
2	5	SIS	R	42.508	KILLGORE HILLS ROAD	2200	17500	16100	2300	17200	16600
2	5	SIS	R	45.62	SOUTH YREKA	2300	17200	16600	2300	17300	16500
2	5	SIS	R	47.563	YREKA, MINER STREET	2300	17300	16500	2150	17500	16000
2	5	SIS	R	48.239	YREKA, JCT. RTE. 3	2150	17500	16000	2000	17900	15300
2	5	SIS	R	58.326	JCT. RTE. 96 WEST	1830	16400	14100	1900	17900	14600
2	5	SIS	R	61.553	HENLEY WAY	1900	17900	14600	1800	18000	13900
2	5	SIS	R	62.921	DITCH CREEK ROAD	1800	18000	13900	1800	18000	13800
2	5	SIS	R	65.524	BAILEY HILL ROAD	1800	18000	13800	1800	18200	14000

Dist	Route	County		Postmile	Description	Back Peak Hour	Back Peak Month	Back AADT	Ahead Peak Hour	Ahead Peak AADT	Ahead AADT
2	5	SIS	R	68.328	HILT ROAD	1750	18000	13800	2200	21300	13800
2	5	SIS	R	69.293	OREGON STATE LINE	2200	21300	13800			
9	6	INY		0	JCT. RTE. 395				350	4050	3550
9	6	INY	R	3.952	SILVER CANYON ROAD	230	2550	2360	210	2400	2100
9	6	INY		8.354	INYO/MONO COUNTY LINE	210	2400	2100			
9	6	MNO		0	INYO/MONO COUNTY LINE				210	2400	2100
9	6	MNO		25.715	BENTON STATION, JCT. RTE. 120 WEST	110	2000	1890	100	1100	890
9	6	MNO		32.29	NEVADA STATE LINE	100	1100	890			
11	7	IMP	S	0	BEGIN SPUR RTE 7 AT U.S. CUSTOMS STATION				1350	16900	15900
11	7	IMP	S	0.239	MENVIELLE ROAD	1350	16900	15900	890	11200	10600
11	7	IMP	S	0.449	JCT RTE 7	660	8600	8100	660	8600	8100
11	7	IMP	S	0.536	END SPUR ROUTE 7; BEGIN ROUTE 7	400	5000	4550			
11	7	IMP		0	BEGIN ROUTE 7				210	2750	2450
11	7	IMP		0.264	CALEXICO VEHICLE INSPECTION	210	2750	2450	520	6600	6200
11	7	IMP		0.672	MAGGIO ROAD	700	9300	8500	1250	9700	8400
11	7	IMP		1.188	CALEXICO, JCT RTE 98	1250	9700	8400	650	6600	6200
11	7	IMP		6.718	JCT. RTE. 8	610	6600	6100	230	3350	3300
11	7	IMP		6.823	END OF RTE 7	230	3350	3300			
11	8	SD	T	0.407	SAN DIEGO, SUNSET CLIFFS BOULEVARD				830	12400	11800
11	8	SD	T	0.466	NIMITZ BLVD	900	13400	12800	3950	47000	45500
11	8	SD	L	1.213	MIDWAY DRIVE	3950	47500	45500	8300	107000	101000
11	8	SD	L	2.379	JCT RTE 5	8300	107000	101000	10800	141000	129000
11	8	SD	R	0.364	SAN DIEGO, MORENA BOULEVARD	10800	141000	129000	15000	197000	183000
11	8	SD		0.946	HOTEL CIRCLE/TAYLOR STREET	15000	196000	183000	15500	197000	188000
11	8	SD		2.23	SAN DIEGO, HOTEL CIRCLE	15500	197000	188000	16000	212000	197000
11	8	SD		2.41	SAN DIEGO, JCT. RTE. 163	16000	212000	197000	16400	218000	203000
11	8	SD		3.04	SAN DIEGO, MISSION CENTER ROAD	16400	218000	203000	17600	233000	217000
11	8	SD		3.902	SAN DIEGO, TEXAS STREET	17600	233000	217000	15600	207000	192000
11	8	SD		4.378	SAN DIEGO, JCT. RTE. 805	15600	207000	192000	18800	239000	234000
11	8	SD		5.638	JCT. RTE. 15	18800	239000	234000	16000	210000	206000
11	8	SD		6.271	SAN DIEGO, FAIRMOUNT AVENUE	16000	210000	206000	17900	232000	227000

Dist	Route	County		Postmile	Description	Back Peak Hour	Back Peak Month	Back AADT	Ahead Peak Hour	Ahead Peak AADT	Ahead AADT
11	8	SD		7.06	SAN DIEGO, WARING ROAD	17900	232000	227000	18000	218000	214000
11	8	SD		8.336	COLLEGE AVENUE	18000	218000	214000	15600	195000	187000
11	8	SD		9.591	LA MESA, LAKE MURRAY BOULEVARD	15600	195000	187000	14100	184000	180000
11	8	SD		10.57	FLETCHER PARKWAY	14500	189000	180000	12900	167000	165000
11	8	SD		10.967	SPRING STREET	12900	167000	165000	14500	186000	182000
11	8	SD		11.101	LA MESA, EL CAJON BOULEVARD	14500	186000	182000	15700	193000	187000
11	8	SD		11.764	JACKSON DRIVE	15700	193000	187000	14500	182000	178000
11	8	SD		12.24	LA MESA, JCT. RTE. 125 SOUTH	14500	182000	178000	18300	229000	220000
11	8	SD		12.654	LA MESA, SEVERIN/ FUERTE DRIVES	18300	229000	220000	18100	220000	218000
11	8	SD		13.658	EL CAJON, EL CAJON BOULEVARD	18100	220000	218000	14500	173000	171000
11	8	SD		14.594	WEST MAIN STREET	14500	173000	171000	13200	170000	166000
11	8	SD		15.3	EL CAJON, JOHNSON AVENUE	13200	170000	166000	11700	152000	148000
11	8	SD		15.8	EL CAJON, JCT. RTE. 67 NORTH	11700	152000	148000	9300	119000	116000
11	8	SD		16.467	EL CAJON, MOLLISON AVENUE	9300	119000	116000	7800	107000	101000
11	8	SD		17.36	EL CAJON, JCT. RTE. 54 SOUTH	7800	107000	101000	5200	68000	65000
11	8	SD		17.829	EL CAJON, EAST MAIN STREET	5200	68000	65000	7800	104000	102000
11	8	SD	R	18.727	GREENFIELD DRIVE	7800	104000	102000	6600	80000	77000
11	8	SD	R	20.041	LOS COCHES UC	6600	80000	77000	4950	69000	66000
11	8	SD	R	21.508	LOS COCHES CRK BRIDGE	4950	69000	66000	4950	69000	66000
11	8	SD	R	21.815	HARRITT ROAD/ LAKE JENNINGS PARK RD	4950	69000	66000	4850	56000	54000
11	8	SD	R	25.685	HARBISON CANYON	4850	56000	54000	4100	48500	48000
11	8	SD	R	28.464	TAVERN ROAD	4100	48500	48000	2900	33500	33000
11	8	SD	R	31.343	WEST WILLOWS ROAD	2900	33500	33000	2050	24800	24600
11	8	SD	R	34.326	EAST WILLOWS ROAD	2050	24800	24600	2000	24200	24000
11	8	SD	R	37.831	JCT. RTE. 79 NORTH	2000	24800	24600	2150	22100	19200
11	8	SD	R	43.532	PINE VALLEY ROAD	2350	22000	19200	1900	18600	17600
11	8	SD	R	44.931	SUNRISE HIGHWAY(LUGUNA JUNCTION)	1900	18600	17600	1900	18200	16600
11	8	SD	R	51.98	CAMERON ROAD	1750	16600	15000	2000	16600	14600
11	8	SD	R	61.147	CRESTWOOD ROAD	1900	15800	14600	1800	15600	14000
11	8	SD	R	65.904	JCT. RTE. 94 SOUTH	1850	15900	13900	2000	16400	14000
11	8	SD	R	73.951	CARRIZO GORGE	2000	16400	14000	1400	15200	13500

Dist	Route	County		Postmile	Description	Back Peak Hour	Back Peak Month	Back AADT	Ahead Peak Hour	Ahead Peak AADT	Ahead AADT
11	8	SD	R	77.576	IN KO PAH	1400	15200	13500	1400	14700	13600
11	8	SD	R	77.765	SAN DIEGO/IMPERIAL COUNTY LINE	1400	14700	13600			
11	8	IMP	R	0	SAN DIEGO/IMPERIAL COUNTY LINE				1400	14600	13600
11	8	IMP	R	3.091	MOUNTAIN SPRINGS	1400	14600	13600	1400	14600	13600
11	8	IMP	R	10.01	JCT. RTE. 98	1900	16000	13000	1750	14400	11700
11	8	IMP	R	11.918	OCOTILLO, IMPERIAL HIGHWAY	1750	14400	11700	1750	14000	11900
11	8	IMP	R	23.48	DUNAWAY ROAD	1750	14000	11900	1700	13800	12200
11	8	IMP	R	29.933	DREW ROAD	1700	13800	12200	2000	15200	13800
11	8	IMP	R	33.991	FORRESTER ROAD	2000	15200	13800	1950	18700	16600
11	8	IMP	R	36.973	IMPERIAL AVENUE	1950	18700	16600	3750	34000	31000
11	8	IMP	R	37.972	JCT. RTE. 86	3750	34000	31000	4000	34000	33000
11	8	IMP	R	38.964	DOGWOOD ROAD	4000	34000	33000	3000	33500	31500
11	8	IMP	R	40.944	JCT. RTE. 111	3000	33500	31500	1650	19100	18000
11	8	IMP	R	42.539	BOWKER ROAD	1650	19100	18000	1550	17400	16400
11	8	IMP	R	47.783	JCT. RTE. 7/ORCHARD ROAD	1550	17400	16400	1100	12100	11700
11	8	IMP	R	50.492	BONDS CORNER ROAD	1100	12100	11700	1050	11800	11400
11	8	IMP	R	53.497	JCT. RTE. 115 NORTH	1050	11800	11400	1700	13600	12100
11	8	IMP	R	65.752	EAST JCT. RTE. 98 WEST	1700	13600	12100	2100	16300	14100
11	8	IMP	R	68.827	EXPERIMENTAL FARM, BROCK RESEARCH CTR	2100	16300	14100	2150	16500	14200
11	8	IMP	R	73.477	GORDON WELL ROAD	2150	16500	14200	2200	16800	14600
11	8	IMP	R	83.821	OGILBY ROAD	2250	17900	15100	2300	18100	15700
11	8	IMP	R	88.701	SIDEWINDER ROAD	2300	18100	15700	2400	18400	16100
11	8	IMP	R	90.74	JCT. RTE. 186 SOUTH	2400	18400	16100	3100	24800	21700
11	8	IMP	R	94.979	WINTERHAVEN DRIVE	3100	24800	21700	2550	25500	20100
11	8	IMP	R	96.546	4TH AVENUE	2350	25500	20100	2000	21500	16300
11	8	IMP	R	96.986	ARIZONA STATE LINE	2000	21500	16300			
5	9	SCR		0.046	SANTA CRUZ, JCT. RTE. 1				2600	23600	23000
5	9	SCR		0.63	SANTA CRUZ, NORTH CITY LIMITS	530	5500	5000	530	5500	5000
5	9	SCR		5.64	FELTON, SAN LORENZO AVENUE	800	6900	6100	1000	8300	7400
5	9	SCR		6.46	FELTON, GRAHAM HILL ROAD	1700	13300	12000	2100	21000	20800
5	9	SCR		8.11	BEN LOMOND, GLEN ARBOR ROAD	2100	21000	20800	1900	16800	15300

Dist	Route	County		Postmile	Description	Back Peak Hour	Back Peak Month	Back AADT	Ahead Peak Hour	Ahead Peak AADT	Ahead AADT
5	9	SCR		9.711	BEN LOMOND, SAN LORENZO RIVER BRIDGE	2000	17100	15800	2000	16900	15800
5	9	SCR		11.3	BROOKDALE, ALAMEDA AVENUE	2000	16900	15800	1400	12100	11600
5	9	SCR		13.037	BOULDER CREEK, SOUTH JCT. RTE. 236	1100	12500	11900	1800	15600	15300
5	9	SCR		13.24	BEAR CREEK ROAD	1800	15600	15300	1500	9400	9300
5	9	SCR		15.34	KINGS CREEK ROAD	1500	7500	7300	1300	6100	5900
5	9	SCR	R	20.858	WATERMAN GAP, NORTH JCT. RTE. 236	500	3700	3600	330	2600	2400
5	9	SCR		27.094	JCT. RTE. 35, SANTA CRUZ/SANTA CLARA CO LINE	330	2600	2400			
4	9	SCL		0	JCT. RTE. 35, SANTA CRUZ/SANTA CLARA CO LINE				470	3500	3100
4	9	SCL		4.89	SANBORN ROAD	470	3500	3100	670	4950	4400
4	9	SCL		5.71	SARATOGA, PIERCE ROAD	550	4950	4400	830	7800	6600
4	9	SCL		7.09	SARATOGA, SIXTH STREET	830	7800	6600	890	8400	7100
4	9	SCL	R	7.4	SARATOGA, JCT. RTE. 85 NORTH	1400	14700	14100	1000	13000	12600
4	9	SCL		8.84	SARATOGA, FRUITVALE AVENUE	900	10500	10100	1250	14400	13800
4	9	SCL		9.88	QUITO ROAD	1200	14000	13400	1650	19100	18300
4	9	SCL		11.06	LOS GATOS, SANTA CRUZ AVENUE	2400	28000	27000	3050	36000	34500
4	9	SCL		11.448	LOS GATOS, JCT. RTE. 17	3050	36000	34500			
7	10	LA	R	2.155	SANTA MONICA, JCT. RTE. 1				11100	152000	147000
7	10	LA	R	3.21	SANTA MONICA, CLOVERFIELD BOULEVARD	11100	152000	147000	14100	193000	186000
7	10	LA	R	4.242	SANTA MONICA, CENTINELA AVE/PICO BLVD	14100	193000	186000	14200	195000	188000
7	10	LA	R	4.51	LOS ANGELES, BUNDY DRIVE	14200	195000	188000	16700	230000	222000
7	10	LA	R	5.454	LOS ANGELES, JCT. RTE. 405	16700	230000	222000	16500	249000	244000
7	10	LA	R	6.402	LOS ANGELES, OVERLAND AVENUE	16500	249000	244000	16300	248000	241000
7	10	LA	R	7.207	LOS ANGELES, NATIONAL BOULEVARD	16300	248000	241000	17300	261000	256000
7	10	LA	R	7.915	LOS ANGELES, ROBERTSON BOULEVARD	17300	261000	256000	17100	258000	253000
7	10	LA	R	8.965	LOS ANGELES, JCT. RTE. 187	17100	258000	253000	17600	270000	260000
7	10	LA	R	10.43	LOS ANGELES, LA BREA AVENUE	17600	270000	260000	18500	283000	273000
7	10	LA	R	11.391	LOS ANGELES, CRENSHAW BOULEVARD	18500	283000	273000	19500	300000	289000
7	10	LA	R	12.319	LOS ANGELES, ARLINGTON AVENUE	19500	300000	289000	20400	313000	302000
7	10	LA	R	12.82	LOS ANGELES, WESTERN AVENUE	20400	313000	302000	21300	327000	315000
7	10	LA	R	13.303	LOS ANGELES, NORMANDIE AVENUE	21300	327000	315000	20500	328000	316000
7	10	LA	R	13.803	LOS ANGELES, VERMONT AVENUE	20500	328000	316000	21000	336000	324000

Dist	Route		County	Postmile	Description	Back Peak Hour	Back Peak Month	Back AADT	Ahead Peak Hour	Ahead Peak AADT	Ahead AADT
7	10		LA	14.25	LOS ANGELES, HOOVER STREET	21000	336000	324000	14100	225000	217000
7	10		LA	14.836	LOS ANGELES, JCT. RTE. 110	14100	225000	217000	18100	262000	255000
7	10		LA	15.8	LOS ANGELES, LOS ANGELES STREET	18100	262000	255000	18100	258000	251000
7	10		LA	16.38	LOS ANGELES, SAN PEDRO ST/CENTRAL AVE	17800	256000	251000	19700	286000	278000
7	10		LA	17.35	LOS ANGELES, ALAMEDA STREET	19700	286000	278000	20200	293000	285000
7	10		LA	17.71	LOS ANGELES, SANTA FE AVENUE	20200	293000	285000	21300	309000	301000
7	10		LA	18.394	LOS ANGELES, JCT. RTE. 101	21300	309000	301000	14900	214000	210000
					BREAK IN ROUTE						
7	10	S	LA	16.968	LOS ANGELES, BEGIN BUSWAY AT ALAMEDA STREET				800	6300	6000
7	10	S	LA	17.5	LOS ANGELES, JCT. RTE. 101BUS PLAZA	800	6300	6000	1000	9000	8400
7	10	S	LA	18.41	LOS ANGELES, JCT. RTE. 5	1000	9000	8400	1050	10200	9200
7	10	S	LA	21.415	ALHAMBRA, JCT. RTE. 710	1050	10200	9200	2600	27500	24100
7	10	S	LA	25.208	ALHAMBRA, DEL MAR AVENUE	2600	27500	24100	2000	24100	20900
7	10	S	LA	28.19	EL MONTE, CONNECT TO SAN BERNARDINO FWY	2000	24100	20900	60	780	680
7	10	S	LA	28.613	EL MONTE, EL MONTE BUS STA/STA ANITA, END BUS	60	780	680			
					BREAK IN ROUTE						
7	10		LA	19.072	LOS ANGELES, SOTO STREET	14900	214000	210000	16600	240000	235000
7	10		LA	20.222	CITY TERRACE DRIVE	16600	240000	235000	15900	229000	224000
7	10		LA	21.382	MONTEREY PARK, JCT. RTE. 710	15900	229000	224000	13200	213000	209000
7	10		LA	22.312	ALHAMBRA, FREMONT AVENUE	13200	213000	209000	13300	215000	211000
7	10		LA	23.326	ALHAMBRA, ATLANTIC BOULEVARD	13300	215000	211000	13500	218000	214000
7	10		LA	23.985	ALHAMBRA, GARFIELD AVENUE	13500	218000	214000	13800	223000	219000
7	10		LA	24.831	MONTEREY PARK, NEW AVENUE	13800	223000	219000	14300	231000	227000
7	10		LA	25.327	SOUTH SAN GABRIEL, DEL MAR AVENUE	14300	231000	227000	14400	233000	229000
7	10		LA	25.837	ROSEMEAD, SAN GABRIEL BOULEVARD	14400	233000	229000	14200	229000	225000
7	10		LA	26.34	ROSEMEAD, WALNUT GROVE AVENUE	14200	229000	225000	14000	227000	223000
7	10		LA	26.857	EL MONTE, JCT. RTE. 164	14000	227000	223000	14100	217000	212000
7	10		LA	27.963	EL MONTE, TEMPLE CITY BLVD/BALDWIN AVE	14100	217000	212000	14100	217000	212000
7	10		LA	28.673	EL MONTE, SANTA ANITA AVENUE	14100	217000	212000	13700	211000	206000
7	10		LA	29.545	EL MONTE, VALLEY BLVD/PECK ROAD	13700	211000	206000	13300	205000	200000
7	10		LA	30.581	EL MONTE, GARVEY AVENUE	13300	205000	200000	14600	225000	220000

Dist	Route	County	Postmile	Description	Back Peak Hour	Back Peak Month	Back AADT	Ahead Peak Hour	Ahead Peak AADT	Ahead AADT
7	10	LA	31.151	BALDWIN PARK, JCT. RTE. 605	14600	225000	220000	15000	238000	230000
7	10	LA	31.54	BALDWIN PARK, BESS AVENUE/ FRAZIER ST	15000	238000	230000	13900	220000	213000
7	10	LA	32.218	BALDWIN PARK, BALDWIN PARK BOULEVARD	13900	220000	213000	13500	214000	207000
7	10	LA	32.657	BALDWIN PARK, FRANCISQUITO AVENUE	13500	214000	207000	12500	198000	191000
7	10	LA	33.351	BALDWIN PARK, PUENTE AVENUE	12900	198000	191000	12900	204000	197000
7	10	LA	34.457	WEST COVINA, ORANGE/ PACIFIC AVE	12900	204000	197000	13400	212000	205000
7	10	LA	35.402	WEST COVINA, CALIFORNIA/VINCENT AVE	13400	212000	205000	14000	222000	215000
7	10	LA	36.5	WEST COVINA, AZUSA AVENUE	14000	222000	215000	14200	225000	218000
7	10	LA	37.48	WEST COVINA, CITRUS STREET	14200	225000	218000	14000	221000	214000
7	10	LA	38.008	WEST COVINA, BARRANCA STREET	14000	221000	214000	13900	220000	213000
7	10	LA	38.509	WEST COVINA, GRAND AVENUE	13900	220000	213000	13000	206000	199000
7	10	LA	38.969	WEST COVINA, HOLT AVENUE	13100	207000	199900	13100	207000	200000
7	10	LA	40.457	VIA VERDE	13100	207000	200000	14400	203000	198000
7	10	LA	42.443	POMONA, JCT. RTES. 57/71	14400	203000	198000	17500	246000	240000
7	10	LA	43.658	POMONA, FAIRPLEX DRIVE	17500	246000	240000	17100	240000	234000
7	10	LA	44.185	POMONA, DUDLEY STREET	17100	240000	234000	17500	246000	240000
7	10	LA	45.277	POMONA, WHITE AVENUE	17500	246000	240000	16700	235000	229000
7	10	LA	45.726	POMONA, GAREY AVENUE	16700	235000	229000	17400	244000	238000
7	10	LA	46.405	POMONA, TOWNE AVENUE	17400	244000	238000	16500	244000	237000
7	10	LA	47.737	POMONA, INDIAN HILL BOULEVARD	16500	244000	237000	17400	245000	239000
7	10	LA	48.265	LOS ANGELES/SAN BERNARDINO COUNTY LINE	17400	245000	239000			
8	10	SBD	0	LOS ANGELES/SAN BERNARDINO COUNTY LINE				17100	239000	234000
8	10	SBD	0.681	MONTCLAIR, MONTE VISTA AVENUE	17700	259000	248000	17600	257000	246000
8	10	SBD	1.229	MONTCLAIR, CENTRAL AVENUE	17600	257000	246000	18100	264000	253000
8	10	SBD	2.37	UPLAND, MOUNTAIN AVENUE	18000	263000	252000	18100	264000	253000
8	10	SBD	3.468	UPLAND, JCT. RTE. 83	18100	264000	253000	17100	252000	244000
8	10	SBD	5.238	ONTARIO, FOURTH STREET	17100	252000	244000	16900	250000	242000
8	10	SBD	6.097	ONTARIO, VINEYARD AVENUE	16900	250000	242000	16800	248000	240000
8	10	SBD	7.158	ONTARIO, ARCHIBALD AVENUE	16800	248000	240000	17900	262000	254000
8	10	SBD	8.161	ONTARIO, HAVEN AVENUE	17800	262000	254000	17800	261000	253000
8	10	SBD	9.176	ONTARIO, MILLIKEN AVENUE	17800	261000	253000	17600	260000	252000

Dist	Route	County		Postmile	Description	Back Peak Hour	Back Peak Month	Back AADT	Ahead Peak Hour	Ahead Peak AADT	Ahead AADT
8	10	SBD		9.936	ONTARIO, JCT. RTE. 15	17100	260000	252000	16100	256000	248000
8	10	SBD		11.132	ETIWANDA AVENUE	16100	256000	248000	13800	219000	212000
8	10	SBD		13.169	FONTANA, CHERRY AVENUE	13800	219000	212000	13500	214000	207000
8	10	SBD		15.18	CITRUS AVENUE	13500	214000	207000	13400	212000	206000
8	10	SBD		16.22	FONTANA, SIERRA AVENUE	13500	212000	206000	13300	205000	199000
8	10	SBD	R	18.492	BLOOMINGTON, CEDAR AVENUE	13300	206000	200000	12900	200000	194000
8	10	SBD		19.972	RIALTO, RIVERSIDE AVENUE	13000	200000	194000	13200	200000	195000
8	10	SBD		20.965	PEPPER AVENUE	13200	200000	195000	13400	201000	196000
8	10	SBD	R	21.961	COLTON, RANCHO AVENUE	13400	201000	196000	13400	203000	198000
8	10	SBD	R	22.616	COLTON, LA CADENA DR/ NINTH ST	13400	202000	198000	13700	206000	202000
8	10	SBD	R	23.248	COLTON, MOUNT VERNON AVENUE	13700	206000	202000	13500	202000	198000
8	10	SBD	R	24.24	COLTON, JCT. RTE. 215	13500	202000	198000	15600	233000	228000
8	10	SBD		25.261	WATERMAN AVENUE	15600	233000	228000	13800	207000	203000
8	10	SBD		26.272	TIPPECANOE AVENUE (LOMA LINDA TURNOFF)	13800	207000	203000	13400	200000	196000
8	10	SBD		27.296	MOUNTAIN VIEW AVENUE	13400	200000	196000	13100	196000	192000
8	10	SBD		28.3	CALIFORNIA STREET	13100	196000	192000	13000	193000	189000
8	10	SBD		29.313	ALABAMA STREET OC	12800	191000	187000	11900	178000	174000
8	10	SBD		30.899	REDLANDS, JCT. RTE. 38 NORTH	11900	178000	174000	9900	149000	146000
8	10	SBD		31.012	REDLANDS, SIXTH STREET	10000	149000	146000	12000	160000	155000
8	10	SBD		31.874	REDLANDS, UNIVERSITY STREET	12000	161000	156000	10200	136000	132000
8	10	SBD		32.111	REDLANDS, CYPRESS AVENUE	10200	136000	132000	10600	141000	137000
8	10	SBD		33.128	REDLANDS, FORD ST/ MORRISON AVE	10600	141000	137000	9700	130000	126000
8	10	SBD		33.291	REDLANDS, REDLANDS BLVD	9700	130000	126000	10500	140000	136000
8	10	SBD		34.288	REDLANDS, WABASH AVENUE	10500	140000	136000	10600	141000	137000
8	10	SBD		35.5	YUCAIPA BOULEVARD	10600	141000	137000	8800	115000	111000
8	10	SBD	R	37.029	LIVE OAK CANYON ROAD	8800	115000	111000	8200	107000	103000
8	10	SBD	R	39.16	SAN BERNARDINO/RIVERSIDE COUNTY LINE	8200	107000	103000			
8	10	RIV	R	0	SAN BERNARDINO/RIVERSIDE COUNTY LINE				8200	107000	103000
8	10	RIV	R	0.02	COUNTY LINE ROAD	8200	107000	103000	7700	99000	96000
8	10	RIV	R	0.86	CALIMESA BOULEVARD	7700	99000	96000	7900	103000	99000
8	10	RIV	R	1.923	SINGLETON ROAD	7900	103000	99000	8000	104000	100000

Dist	Route	County		Postmile	Description	Back Peak Hour	Back Peak Month	Back AADT	Ahead Peak Hour	Ahead Peak AADT	Ahead AADT
8	10	RIV	R	3.048	CHERRY VALLEY BOULEVARD	8000	104000	100000	7300	95000	92000
8	10	RIV	R	5.534	SAN TIMOTEO CANYON ROAD	7200	95000	92000	7000	92000	89000
8	10	RIV		6.67	JCT. RTE. 60 WEST	7000	98000	89000	8400	135000	123000
8	10	RIV		7.574	BEAUMONT, JCT. RTE. 79 SOUTH	8400	135000	123000	8600	138000	125000
8	10	RIV		8.205	PENNSYLVANIA AVENUE	8600	138000	125000	9000	144000	131000
8	10	RIV		9.307	HIGHLAND SPRINGS AVENUE	9000	144000	131000	8700	139000	126000
8	10	RIV		11.333	BANNING, SUNSET AVENUE	8700	139000	126000	8400	135000	123000
8	10	RIV	R	11.962	22ND STREET	8400	135000	123000	8300	133000	121000
8	10	RIV		12.853	BANNING, JCT RTE 243	8300	133000	121000	11500	133000	121000
8	10	RIV		13.859	BANNING, HARGRAVE STREET	11500	127000	117000	10700	118000	109000
8	10	RIV	R	14.76	EAST RAMSEY STREET	10700	118000	109000	11000	121000	112000
8	10	RIV	R	16.544	RESERVATION ROAD/FIELDS ROAD	11000	121000	112000	10200	113000	104000
8	10	RIV	R	17.657	APACHE TRAIL ROAD	10200	113000	104000	9000	100000	92000
8	10	RIV	R	19.398	CABAZON, EAST CABAZON; MAIN STREET	9000	100000	92000	8900	99000	91000
8	10	RIV	R	24.554	VERBENIA AVENUE	9000	100000	92000	9000	100000	92000
8	10	RIV	R	25.201	JCT. RTE. 111	9000	100000	92000	7800	87000	80000
8	10	RIV		27.229	WHITEWATER	7800	87000	80000	7800	87000	80000
8	10	RIV		29.691	JCT. RTE. 62 NORTH	7800	87000	80000	7000	86000	78000
8	10	RIV		33.129	INDIAN AVENUE	7000	86000	78000	7200	88000	80000
8	10	RIV		36.138	PALM DRIVE/GENE AUTRY TRAIL	7200	88000	80000	7700	95000	86000
8	10	RIV		39.493	DATE PALM DRIVE	7700	95000	86000	8200	101000	92000
8	10	RIV		43.358	RAMON ROAD	8200	101000	92000	8400	103000	94000
8	10	RIV		44.505	MONTEREY AVENUE	8500	105000	94000	8600	106000	95000
8	10	RIV		46.89	COOK STREET	8600	106000	95000	8300	103000	92000
8	10	RIV		50.447	WASHINGTON STREET	8300	103000	92000	7400	92000	82000
8	10	RIV	R	52.342	JEFFERSON STREE/INDIO BOULEVARD	7400	92000	82000	6200	72000	67000
8	10	RIV	R	54.738	INDIO, MONROE STREET	6200	72000	67000	5700	65000	61000
8	10	RIV	R	55.744	INDIO, JACKSON STREET	5700	65000	61000	5200	60000	56000
8	10	RIV	R	56.946	INDIO, NORTH JCT. RTE. 111	5200	60000	56000	4850	56000	52000
8	10	RIV	R	57.831	INDIO, JCT. RTE. 86 SOUTH	4850	56000	52000	2350	27000	25000
8	10	RIV	R	58.89	DILLON ROAD	2350	27000	25000	2150	24600	23000

Dist	Route	County		Postmile	Description	Back Peak Hour	Back Peak Month	Back AADT	Ahead Peak Hour	Ahead Peak AADT	Ahead AADT
8	10	RIV	R	81.548	COTTONWOOD SPRINGS ROAD	2150	24600	23000	2900	25000	23000
8	10	RIV	R	86.073	CHIRIACO SUMMIT	2900	25000	23000	2950	25500	23500
8	10	RIV	R	90.119	HAYFIELD ROAD	2950	25500	23500	2950	25500	23500
8	10	RIV	R	95.049	EAGLE MOUNTAIN RAILROAD OH/RED CLOUD RD	2950	25500	23500	2950	25500	23500
8	10	RIV	R	102.014	EAGLE MOUNTAIN ROAD	2950	25500	23500	2950	25500	23500
8	10	RIV	R	105.087	JCT. RTE. 177 NORTH	2950	25500	23500	2750	23900	22000
8	10	RIV	R	114.402	CORN SPRINGS ROAD	2750	23900	22000	2750	23900	22000
8	10	RIV	R	129.935	FORD DRY LAKE/ CHUCKAWALLA ROAD	2750	23900	22000	2750	23900	22000
8	10	RIV	R	135.049	WILEY'S WELL SAFETY REST AREA, WILEY'S WELL RD	2750	23900	22000	2950	25500	23500
8	10	RIV	R	145.118	MESA DRIVE	2950	25500	23500	2900	25000	23000
8	10	RIV	R	149.15	JCT. RTE. 78 SOUTH	2900	25000	23000	3100	27000	25000
8	10	RIV	R	152.152	BLYTHE, LOVEKIN BOULEVARD	3050	26500	24600	2950	26000	24000
8	10	RIV	R	153.155	BLYTHE, SEVENTH AVENUE	2950	26000	24000	3100	27000	25000
8	10	RIV	R	154.167	JCT. RTE. 95 NORTH	3100	27000	25000	3200	28500	26000
8	10	RIV	R	156.1	RIVIERA DRIVE	3200	28500	26000	3200	28500	26000
8	10	RIV	R	156.132	WB OFF TO RIVIERA DRIVE	3350	29500	27000	3350	29500	27000
8	10	RIV	R	156.492	ARIZONA STATE LINE	3150	28000	25500			
4	12	SON		9.23	SEBASTOPOL, JCT. RTE. 116				2350	26000	24700
4	12	SON		9.54	SEBASTOPOL EAST CITY LIMITS	2200	23700	23200	2200	23700	23200
4	12	SON	R	12.94	WRIGHT/FULTON ROADS	2200	23500	23000	3850	41500	40500
4	12	SON	R	14.45	SANTA ROSA, STONY POINT ROAD	3850	41500	40500	6300	67000	66000
4	12	SON	R	15.3	SANTA ROSA, DUTTON AVENUE	6300	67000	66000	6800	78000	77000
4	12	SON	R	16.039	SANTA ROSA, JCT. RTE. 101	6800	78000	77000	6400	76000	74000
4	12	SON	R	16.63	SANTA ROSA, BENNETT VALLEY ROAD	6300	75000	73000	4500	54000	52000
4	12	SON	R	17.081	SANTA ROSA, BROOKWOOD/ MAPLE AVENUES	4500	54000	52000	5400	64000	62000
4	12	SON	T	17.53	SANTA ROSA, FARMERS LANE	5400	64000	62000	4100	48000	45500
4	12	SON		18.35	SANTA ROSA, BRUSH CREEK ROAD	4450	44000	40000	3750	39500	37500
4	12	SON		19.442	SANTA ROSA, MIDDLE RINCON ROAD	3450	36000	34500	3350	35000	33500
4	12	SON		20.1	SANTA ROSA, CALISTOGA ROAD	3050	32000	30500	2700	28500	28000
4	12	SON		21.23	SANTA ROSA, LOS ALAMOS ROAD	1950	20600	20300	2000	21200	20800
4	12	SON		26.11	ADOBE CANYON ROAD	1700	17800	17500	1700	17800	17500

Dist	Route	County		Postmile	Description	Back Peak Hour	Back Peak Month	Back AADT	Ahead Peak Hour	Ahead Peak AADT	Ahead AADT
4	12	SON		27.03	KENWOOD, WARM SPRINGS ROAD	1500	15800	15500	1550	16200	15900
4	12	SON		30.07	TRINITY ROAD	1500	16000	15400	1500	16100	15500
4	12	SON		30.65	ARNOLD DRIVE	1500	16000	15400	1350	15700	14500
4	12	SON		32.86	MADRONE ROAD	1350	15300	14100	1150	13300	12300
4	12	SON		33.4	CAVEDALE ROAD	1150	13100	12100	1300	14800	13700
4	12	SON		34.25	AGUA CALIENTE ROAD	1600	18200	16800	1500	17200	15900
4	12	SON		35.11	BOYES BOULEVARD	2050	23400	21600	2200	25500	23300
4	12	SON		35.95	VERANO AVENUE	2100	24200	22400	2150	24400	22500
4	12	SON		36.55	SONOMA, PETALUMA AVE (RIVERSIDE DR)	1800	20500	18900	2150	26500	24900
4	12	SON		37	SONOMA, FIFTH STREET WEST	2200	27000	25500	1500	18500	17400
4	12	SON		37.505	SONOMA, FIRST STREET WEST	1400	14800	14300	1350	16000	15500
4	12	SON		37.69	SONOMA, PATTEN STREET	1050	12200	11800	900	10600	10200
4	12	SON		38.06	SONOMA, MAC ARTHUR STREET	1050	12100	11700	1050	12500	12100
4	12	SON		38.69	NAPA ROAD	1100	13100	12700	770	9200	8700
4	12	SON		39.41	WATMAUGH ROAD	560	7400	6400	550	7200	6200
4	12	SON		41.36	JCT. RTE. 121	490	6500	5600			
4	12	NAP		0	JCT. RTE. 29, NAPA, SOUTH				2150	24800	23900
4	12	NAP		0.24	KELLY ROAD	2150	26000	23900	3250	35500	33500
4	12	NAP		3.314	SOLANO/NAPA COUNTY LINE	3050	33500	31500			
4	12	SOL		0	SOLANO/NAPA COUNTY LINE				3050	33500	31500
4	12	SOL	L	1.801	JCT. RTE. 80	3050	33500	31500	3050	32000	30000
4	12	SOL	R	3.206	FAIRFIELD, BECK AVENUE	3050	32000	30000	3600	37500	35000
4	12	SOL	R	4.072	PENNSYLVANIA AVENUE	3700	38500	36000	4150	43000	40500
4	12	SOL		5.15	MARINA BOULEVARD	4150	43000	40500	3250	36500	35000
4	12	SOL		5.76	GRIZZLY ISLAND ROAD/ SUNSET AVENUE	3250	36500	35000	2800	31000	30000
4	12	SOL		7.16	SCANDIA ROAD/LAWLER RANCH	1850	20800	20000	1400	15400	14000
4	12	SOL		8.89	SCALLY ROAD	1400	15400	14000	1450	13700	11700
4	12	SOL		19.169	JCT. RTE. 113 NORTH	1300	12300	10500	1450	15500	13900
4	12	SOL		25.579	RIO VISTA, DROUIN DRIVE	1500	17800	15800	1800	19300	19000
4	12	SOL		26.276	JCT. RTE. 84 NORTH	1800	20500	18500	1900	22200	20000
4	12	SOL		26.41	SOLANO/SACRAMENTO COUNTY LINE	2100	22900	21000			

Dist	Route	County	Postmile	Description	Back Peak Hour	Back Peak Month	Back AADT	Ahead Peak Hour	Ahead Peak AADT	Ahead AADT
3	12	SAC	0	SOLANO/SACRAMENTO COUNTY LINE				2100	22900	21000
3	12	SAC	0.571	JCT. RTE. 160	2200	24200	22200	1750	19000	17100
3	12	SAC	5.645	ISLETON/TERMINOUS ROADS	1750	19000	17100	1850	21000	17500
3	12	SAC	6.2	SACRAMENTO/SAN JOAQUIN COUNTY LINE	1850	21000	17500			
10	12	SJ	0	SACRAMENTO/SAN JOAQUIN COUNTY LINE				1850	18900	18200
10	12	SJ	5.39	GLASSCOCK ROAD/TOWER PARKWAY	1850	18900	15600	1950	17700	16300
10	12	SJ	8.83	GUARD RD	1950	17700	15400	2000	17700	16800
10	12	SJ	10.167	JCT. RTE. 5	2000	17700	16400	1600	16700	15000
10	12	SJ	10.3	THORNTON ROAD	1600	16700	15000	1300	14900	12200
10	12	SJ	15.155	LOWER SACRAMENTO ROAD	1300	14900	12200	2350	27000	23500
10	12	SJ	16.44	SOUTH HAM LANE	3450	25000	23600	2450	27000	23100
10	12	SJ	16.931	LODI, SOUTH HUTCHINS STREET	2700	32000	24000	2700	31000	23900
10	12	SJ	17.7	LODI, CENTRAL AVENUE	2250	25000	19900	1900	24200	18800
10	12	SJ	17.95	LODI, CHEROKEE LANE	2150	27000	21500	1900	23000	18700
10	12	SJ	18.08	LODI, JCT. RTE. 99	1900	23000	18700	1100	12500	10300
10	12	SJ	18.36	LODI, CLUFF AVENUE	1100	12500	10400	950	11500	10300
10	12	SJ	20.9	VICTOR BRUELLA ROAD	890	10700	9000	890	9600	8700
10	12	SJ	23.168	LOCKEFORD, JCT. RTE. 88	1450	13500	12600	760	7300	6200
10	12	SJ	27.642	SAN JOAQUIN/CALAVERAS COUNTY LINE	760	7300	6200			
10	12	CAL	0	SAN JOAQUIN/CALAVERAS COUNTY LINE				730	7400	6000
10	12	CAL	0.63	WALLIS, COMANCHE PARKWAY	730	7400	6000	660	6800	5500
10	12	CAL	6.3	BURSON, BURSON ROAD	600	6400	5300	940	9600	6100
10	12	CAL	9.78	VALLEY SPRINGS, PINE STREET	950	9500	6000	1000	9900	6200
10	12	CAL	9.927	VALLEY SPRINGS, JCT. RTE. 26 SOUTH	600	6700	5700	980	9500	8900
10	12	CAL	10.4	WEST JUNCTION LIME CREEK ROAD	770	8900	7700	870	9600	7100
10	12	CAL	13.872	TOYON, JCT. RTE. 26 NORTH	950	10000	6800	950	9200	5000
10	12	CAL	18.201	SAN ANDREAS, JCT. RTE. 49	1000	9700	6000			
4	13	ALA	4.262	OAKLAND, JCT. RTE. 580				5400	51000	50000
4	13	ALA	5.012	CARSON STREET	5400	51000	50000	4450	42000	41000
4	13	ALA	5.393	OAKLAND, REDWOOD ROAD	4450	42000	41000	5800	54000	53000
4	13	ALA	6.469	OAKLAND, LINCOLN AVENUE	5800	54000	53000	6200	58000	57000

Dist	Route	County		Postmile	Description	Back Peak Hour	Back Peak Month	Back AADT	Ahead Peak Hour	Ahead Peak AADT	Ahead AADT
4	13	ALA		7.397	OAKLAND, PARK BOULEVARD	6200	58000	57000	6300	59000	58000
4	13	ALA		8.3	OAKLAND, MORAGA AVENUE	6300	59000	58000	7500	70000	69000
4	13	ALA		9.066	OAKLAND, BROADWAY TERRACE	7500	70000	69000	7800	73000	72000
4	13	ALA	R	9.621	OAKLAND, JCT. RTE. 24	7800	73000	72000	2150	19500	18600
4	13	ALA		10.69	BERKELEY, DOMINGO AVENUE	3100	28500	27000	2650	24400	23200
4	13	ALA		10.79	BERKELEY, CLAREMONT AVENUE	2650	24400	23200	1850	16800	16000
4	13	ALA		11.61	BERKELEY, TELEGRAPH AVENUE	1700	15800	15000	2150	20000	19000
4	13	ALA		12.24	BERKELEY, ADELINE STREET	2050	18700	17800	2200	20400	19400
4	13	ALA		13.178	JCT. RTE. 123	2650	26500	23200	2950	32500	31000
4	13	ALA		13.931	BERKELEY, JCT. RTE. 80	3000	34300	31200			
7	14	LA	R	24.788	JCT. RTE. 5				12300	166000	160000
7	14	LA	R	27.048	SANTA CLARITA, SAN FERNANDO ROAD	12300	166000	160000	11000	149000	145000
7	14	LA	R	28.08	SANTA CLARITA, PLACERITA CANYON RD	11000	149000	145000	10000	141000	137000
7	14	LA	R	29.675	SANTA CLARITA, GOLDEN VALLEY ROAD	10000	141000	137000	11000	145000	142000
7	14	LA	R	30.811	SIERRA HIGHWAY	11000	145000	142000	9000	113000	109000
7	14	LA		33.423	SANTA CLARITA, SAND CANYON ROAD	9000	113000	109000	8000	104000	99000
7	14	LA		35.712	SANTA CLARITA, SHADOW PINES/SOLEDAD RD	8000	104000	99000	7500	98000	95000
7	14	LA		39.854	AGUA DULCE CANYON ROAD	7500	98000	95000	7200	96000	93000
7	14	LA		43.288	ESCONDIDO CANYON ROAD	7200	96000	93000	7200	96000	92000
7	14	LA		46.759	WARD ROAD	7200	96000	92000	7300	97000	93000
7	14	LA	R	48.607	CROWN VALLEY ROAD	7300	97000	93000	7200	96000	92000
7	14	LA	R	50.746	SANTIAGO ROAD	7200	96000	92000	7300	96000	92000
7	14	LA	R	52.172	SOLEDAD CANYON ROAD/SIERRA HIGHWAY	7300	96000	92000	7400	97000	93000
7	14	LA	R	54.543	ANGELES FOREST HIGHWAY	7400	97000	93000	5500	72000	69000
7	14	LA	R	58.172	PALMDALE, AVENUE S	5500	72000	69000	6500	81000	79000
7	14	LA	R	59.803	PALMDALE, SOUTH JCT. RTE. 138	6500	81000	79000	7100	88000	85000
7	14	LA	R	61.766	PALMDALE, 10TH STREET WEST	7100	88000	85000	7200	89000	86000
7	14	LA	R	63.671	PALMDALE, AVENUE N	7200	89000	86000	7700	94000	91000
7	14	LA	R	64.678	LANCASTER, COLUMBIA WAY/AVENUE M	7700	94000	91000	7500	91000	87000
7	14	LA	R	65.683	LANCASTER, AVENUE L	7500	91000	87000	6300	75000	72000
7	14	LA	R	66.73	LANCASTER, AVENUE K	6300	75000	72000	5000	60000	57000

Dist	Route	County		Postmile	Description	Back Peak Hour	Back Peak Month	Back AADT	Ahead Peak Hour	Ahead Peak AADT	Ahead AADT
7	14	LA	R	67.39	LANCASTER, AVENUE J-8/20TH STREET WEST	5000	60000	57000	3600	42000	40500
7	14	LA	R	67.957	LANCASTER, AVENUE J	3600	42000	40500	4150	48000	46500
7	14	LA	R	68.965	LANCASTER, AVENUE I	4150	48000	46500	3500	40500	38500
7	14	LA	R	69.991	LANCASTER, AVENUE H	3500	40500	38500	3500	38500	37000
7	14	LA	R	70.992	AVENUE G	3500	38500	37000	3500	38500	36500
7	14	LA	R	71.995	AVENUE F	3500	38500	36500	3700	38000	35500
7	14	LA	R	74.003	NORTH JCT. RTE. 138; AVENUE D	3700	38000	35500	2850	31000	29500
7	14	LA	R	77.008	AVENUE A, LOS ANGELES/KERN COUNTY LINE	2850	31000	29500			
6	14	KER	R	0	AVENUE A, LOS ANGELES/KERN COUNTY LINE				2900	31000	29500
6	14	KER	R	3.018	ROSAMOND BOULEVARD	2850	31000	29500	1700	16900	15900
6	14	KER	R	12.147	SILVER QUEEN ROAD	1700	16900	15900	1700	16900	15900
6	14	KER		16.07	MOJAVE, SOUTH JCT. RTE. 58	1600	16800	15700	1750	17200	16900
					BREAK IN ROUTE						
6	14	KER		19.239	MOJAVE, NORTH JCT RTE 58	1700	16800	16100	850	10900	9600
6	14	KER		21.29	RANDSBURG CUT-OFF,CALIF CITY/BAKERSFIELD RD	850	10800	9600	910	6900	5900
6	14	KER		35.56	RANDSBURG ROAD	910	6900	5900	730	5500	4500
6	14	KER		57.767	FREEMAN JUNCTION, JCT. RTE. 178 WEST	790	5700	4700	790	6100	5100
6	14	KER		60.571	HOMESTEAD SOUTH JCT., JCT. RTE. 178 EAST	790	5900	5050	600	3700	2750
6	14	KER		64.559	HOMESTEAD NORTH JCT., JCT. RTE. 395	600	3700	2750			
11	15	SD	R	0	JCT. RTE. 5				9600	102000	98000
11	15	SD	R	0.588	SAN DIEGO, OCEANVIEW BOULEVARD	9700	102000	98000	8300	111000	109000
11	15	SD		1.846	SAN DIEGO, MARKET STREET	8300	111000	109000	11900	123000	119000
11	15	SD		2.226	JCT. RTE. 94	11900	123000	119000	10500	116000	113000
11	15	SD	R	3.367	JCT. RTE. 805	10500	116000	113000	13300	164000	160000
11	15	SD	VI	4.663	SAN DIEGO, UNIVERSITY AVENUE	13300	164000	160000	12800	159000	158000
11	15	SD	VI	5.042	SAN DIEGO, EL CAJON BOULEVARD	12800	159000	158000	12700	157000	156000
11	15	SD	VI	5.6	SAN DIEGO, ADAMS AVENUE	12700	157000	156000	14200	169000	165000
11	15	SD	R	6.132	JCT. RTE. 8	14200	169000	165000	16800	202000	200000
11	15	SD	R	6.817	SAN DIEGO, FRIARS ROAD	16800	202000	200000	16600	217000	207000
11	15	SD	R	8.366	SAN DIEGO, AERO DRIVE	16600	217000	207000	14100	183000	182000
11	15	SD	R	9.238	SAN DIEGO, BALBOA AVENUE	14100	183000	182000	13100	171000	169000

Dist	Route	County		Postmile	Description	Back Peak Hour	Back Peak Month	Back AADT	Ahead Peak Hour	Ahead Peak AADT	Ahead AADT
11	15	SD	R	9.995	CLAIREMONT MESA BOULEVARD	13100	171000	169000	13200	154000	151000
11	15	SD	R	10.58	JCT. RTE. 52	13200	154000	151000	13800	180000	178000
11	15	SD	VI	12.002	ROUTE 15S HOV LANES	13800	180000	178000	13300	173000	172000
11	15	SD	VI	12.124	JCT. RTE. 163	13300	173000	172000	25500	302000	292000
11	15	SD	VI	13.334	SAN DIEGO, MIRAMAR WAY	25500	302000	292000	23700	297000	289000
11	15	SD	VI	14.285	SAN DIEGO, MIRAMAR/ POMERADO ROADS	23700	297000	289000	22200	278000	272000
11	15	SD	VI	15	CARROLL CANYON ROAD	22200	278000	272000	21900	266000	258000
11	15	SD	VI	15.924	MIRA MESA BOULEVARD	21900	266000	258000	19600	258000	249000
11	15	SD	VI	17.311	SAN DIEGO, MERCY ROAD	19600	258000	249000	18800	247000	236000
11	15	SD	VI	18.176	SAN DIEGO, POWAY ROAD	18800	247000	236000	16900	222000	207000
11	15	SD	VI	19.468	JCT. RTE. 56	16900	222000	207000	18800	237000	229000
11	15	SD	VI	20.574	CARMEL MOUNTAIN ROAD	19000	240000	229000	16100	227000	218000
11	15	SD	VI	21.915	SAN DIEGO, CAMINO DEL NORTE	16100	227000	218000	16000	227000	213000
11	15	SD	VI	22.935	SAN DIEGO, BERNARDO CENTER DRIVE	16000	227000	213000	15600	219000	204000
11	15	SD	VI	23.687	SAN DIEGO, RANCHO BERNARDO ROAD	15600	219000	204000	16400	207000	196000
11	15	SD	VI	26.026	POMERADO ROAD	16400	207000	196000	17600	218000	202000
11	15	SD	VI	26.97	ESCONDIDO, FELICITA RD, VIA RANCHO PARKWAY	17600	218000	202000	15400	203000	194000
11	15	SD	VI	27.65	ESCONDIDO, S JCT. OF CENTRE CITY PARKWAY	15400	203000	194000	17300	213000	206000
11	15	SD	R	28.765	CITRACADO PARKWAY	17300	213000	206000	17300	228000	216000
11	15	SD	R	30.09	ESCONDIDO, 9TH AVENUE	17300	228000	216000	17400	211000	202000
11	15	SD	R	30.627	VALLEY PARKWAY	17400	211000	202000	17100	218000	217000
11	15	SD	R	31.517	JCT. RTE. 78	17100	218000	217000	11300	139000	131000
11	15	SD	R	32.861	ESCONDIDO, EL NORTE PARKWAY	11300	139000	131000	8900	119000	115000
11	15	SD	R	33.922	CENTRE CITY PARKWAY	8900	119000	115000	9400	126000	121000
11	15	SD	R	36.636	DEER SPRINGS ROAD	9400	126000	121000	10700	127000	122000
11	15	SD	R	40.842	GOPHER CANYON ROAD	10900	127000	122000	9100	124000	115000
11	15	SD	R	43.279	ESCONDIDO HIGHWAY	9100	124000	115000	10300	117000	117000
11	15	SD	R	46.491	JCT. RTE. 76	10300	117000	117000	10800	130000	126000
11	15	SD	R	50.585	MISSION ROAD	10800	130000	126000	10700	142000	134000
11	15	SD	R	54.07	RAINBOW VALLEY BOULEVARD	10700	142000	134000	10800	142000	133000
11	15	SD	R	54.258	SAN DIEGO/RIVERSIDE COUNTY LINE	10800	142000	133000			

Dist	Route	County	Postmile	Description	Back Peak Hour	Back Peak Month	Back AADT	Ahead Peak Hour	Ahead Peak AADT	Ahead AADT
8	15	RIV	R 0	SAN DIEGO/RIVERSIDE COUNTY LINE				11200	140000	133000
8	15	RIV	3.436	SOUTH JCT. RTE. 79	10600	141000	133000	12100	160000	151000
8	15	RIV	4.98	RANCHO CALIFORNIA ROAD	12100	160000	151000	12900	171000	161000
8	15	RIV	6.623	NORTH JCT RTE. 79	12900	171000	161000	13500	187000	180000
8	15	RIV	8.737	JCT. RTE. 215 NORTH	13500	187000	180000	8000	110000	106000
8	15	RIV	9.468	MURRIETA HOT SPRINGS ROAD	8000	110000	106000	9600	128000	124000
8	15	RIV	10.592	CALIFORNIA OAKS ROAD	9600	128000	124000	9400	126000	122000
8	15	RIV	13.635	CLINTON KEITH ROAD	9400	126000	122000	9300	125000	121000
8	15	RIV	15.071	BAXTER ROAD	9300	125000	121000	8900	119000	116000
8	15	RIV	16.298	BUNDY CANYON ROAD	8900	119000	116000	8600	114000	111000
8	15	RIV	19.164	RAILROAD CANYON ROAD	8600	114000	111000	9200	123000	119000
8	15	RIV	20.948	MAIN STREET	9200	123000	119000	8500	119000	116000
8	15	RIV	22.277	JCT. RTE. 74	8500	119000	116000	8100	113000	110000
8	15	RIV	23.85	NICHOLS ROAD	8200	114000	111000	8200	115000	112000
8	15	RIV	26.688	LAKE STREET	7900	115000	112000	8300	120000	117000
8	15	RIV	30.401	INDIAN TRAIL ROAD	8300	120000	117000	8700	127000	123000
8	15	RIV	33.387	TEMESCAL CANYON ROAD	8700	127000	123000	9500	138000	134000
8	15	RIV	35.641	WEIRICK ROAD	9500	138000	134000	10400	152000	148000
8	15	RIV	36.813	CAJALCO ROAD	10400	152000	148000	11200	163000	158000
8	15	RIV	37.819	EL CERRITO ROAD	11200	163000	158000	11500	168000	163000
8	15	RIV	38.693	CORONA, ONTARIO AVENUE	11500	168000	163000	11800	167000	164000
8	15	RIV	40.352	CORONA, MAGNOLIA AVENUE	11600	169000	164000	12800	187000	182000
8	15	RIV	41.501	JCT. RTE. 91	12800	187000	182000	11300	165000	156000
8	15	RIV	42.877	NORCO, YUMA DRIVE (HIDDEN VALLEY)	11300	165000	156000	11200	164000	155000
8	15	RIV	43.637	NORCO, 2ND STREET	11200	164000	155000	10800	158000	149000
8	15	RIV	45.6	NORCO, 6TH STREET	10900	156000	149000	10900	156000	149000
8	15	RIV	48.261	LIMONITE AVENUE	10900	156000	149000	11100	156000	147000
8	15	RIV	51.474	JCT. RTE. 60	11100	157000	147000	15100	224000	215000
8	15	RIV	52.281	RIVERSIDE/SAN BERNARDINO COUNTY LINE	15100	224000	215000			
8	15	SBD	0	RIVERSIDE/SAN BERNARDINO COUNTY LINE				15100	224000	215000
8	15	SBD	1.015	ONTARIO, JURUPA AVENUE	15100	224000	215000	15100	224000	215000

Dist	Route	County		Postmile	Description	Back Peak Hour	Back Peak Month	Back AADT	Ahead Peak Hour	Ahead Peak AADT	Ahead AADT
8	15	SBD		2.389	JCT. RTE. 10	15100	224000	215000	15800	207000	198000
8	15	SBD		3.052	FOURTH STREET	15800	206000	198000	14900	195000	187000
8	15	SBD		5.306	JCT. RTE. 66	14900	195000	187000	13100	171000	164000
8	15	SBD		5.973	RANCHO CUCAMONGA, MILLER AVENUE	13100	171000	164000	13100	173000	164000
8	15	SBD		6.783	RANCHO CUCAMONGA, BASE LINE AVENUE	13100	171000	164000	11600	151000	145000
8	15	SBD		8.35	JCT RTE 210	11600	151000	145000	10100	140000	134000
8	15	SBD		9.61	SUMMIT AVENUE	10100	140000	134000	9200	127000	122000
8	15	SBD		12.842	SIERRA AVENUE	9200	127000	122000	9200	127000	122000
8	15	SBD		15.65	GLEN HELEN PARKWAY	9200	127000	122000	9200	127000	122000
8	15	SBD	R	13.779	JCT. RTE. 215	9200	127000	122000	11200	161000	152000
8	15	SBD	R	14.96	KENWOOD AVENUE	11200	161000	152000	11200	161000	152000
8	15	SBD	R	20.011	CLEGHORN ROAD	11200	161000	152000	11200	160000	152000
8	15	SBD	R	21.373	JCT. RTE. 138	11200	160000	152000	9000	137000	132000
8	15	SBD	R	28.622	OAK HILL ROAD	9000	137000	132000	8400	129000	124000
8	15	SBD		31.813	JCT. RTE. 395 NORTH	8400	129000	124000	7100	105000	101000
8	15	SBD		32.323	JOSHUA STREET/PALM AVENUE	7100	105000	101000	9700	114000	104000
8	15	SBD		34	HESPERIA, PHELAN ROAD/ MAIN STREET	9700	114000	104000	9200	108000	98000
8	15	SBD		37.591	BEAR VALLEY CUTOFF (TO LUCERNE VALLEY)	9200	108000	98000	8100	95000	87000
8	15	SBD		40.509	JCT. RTE. 18 SOUTH	8100	95000	87000	8100	95000	87000
8	15	SBD		42.025	VICTORVILLE, MOJAVE DRIVE	7900	92000	84000	7400	87000	79000
8	15	SBD		43.488	VICTORVILLE, JCT. RTE. 18 SOUTHEAST	7400	87000	79000	5700	66000	60000
8	15	SBD		43.62	VICTORVILLE, E STREET	5700	66000	60000	5700	66000	60000
8	15	SBD		44.402	STODDARD WELLS ROAD	5700	66000	60000	6100	65000	56000
8	15	SBD		47.39	NORTH JCT. STODDARD WELLS RD (BELL MTN)	6100	65000	56000	6000	64000	55000
8	15	SBD		51.831	BOULDER ROAD	6000	64000	55000	6000	64000	55000
8	15	SBD		55.693	WILD WASH BRIDGE	6000	64000	55000	6000	64000	55000
8	15	SBD		60.159	HODGE ROAD	6000	64000	55000	6000	64000	55000
8	15	SBD		65.84	SIDEWINDER ROAD	6000	64000	55000	6000	64000	55000
8	15	SBD		68.77	BARSTOW, LENWOOD ROAD	6000	64000	55000	6300	67000	58000
8	15	SBD		70.104	BARSTOW, JCT. RTE. 58 EAST	6300	67000	58000	7700	82000	71000
8	15	SBD		71.618	BARSTOW, L STREET	7700	82000	71000	7600	81000	70000

Dist	Route	County		Postmile	Description	Back Peak Hour	Back Peak Month	Back AADT	Ahead Peak Hour	Ahead Peak AADT	Ahead AADT
8	15	SBD		73.543	JCT. RTE. 247 SOUTH, BARSTOW ROAD	7600	81000	70000	7000	75000	65000
8	15	SBD		74.418	BARSTOW, JCT. RTE. 40 EAST	7000	75000	65000	6100	56000	45500
8	15	SBD		74.949	BARSTOW, EAST MAIN STREET	6100	56000	45500	6100	56000	45500
8	15	SBD		76.883	JCT. RTE. 58 WEST	6100	56000	45500	6100	56000	45500
8	15	SBD		79.593	FORT IRWIN/MERIDIAN ROAD	6100	56000	45500	5800	54000	43500
8	15	SBD	R	81.84	GHOST TOWN ROAD	5800	54000	43500	5700	53000	42500
8	15	SBD	R	84.641	YERMO/CALICO ROAD	5700	53000	42500	5400	49500	40000
8	15	SBD	R	86.38	EAST YERMO	5400	49500	40000	5400	49500	40000
8	15	SBD	R	88.489	MINNEOLA ROAD	5400	49500	40000	5400	49500	40000
8	15	SBD	R	96.41	HARVARD ROAD	5400	49500	40000	5300	49000	39500
8	15	SBD	R	103.633	FIELD ROAD	5300	49000	39500	5400	49500	40000
8	15	SBD	R	111.592	AFTON ROAD	5400	49500	40000	5400	49500	40000
8	15	SBD	R	120.425	BASIN ROAD	5400	49500	40000	5300	49000	39500
8	15	SBD	R	124.237	RASOR ROAD	5300	49000	39500	5300	49000	39500
8	15	SBD	R	130.181	ZZYZX ROAD	5300	49000	39500	5300	49000	39500
8	15	SBD	R	135.806	WEST BAKER	5300	49000	39500	4450	41000	33000
8	15	SBD	R	136.574	BAKER, JCT. RTE. 127	4450	41000	33000	4300	39500	32000
8	15	SBD	R	138.456	EAST BAKER	4300	39500	32000	4900	48000	38500
8	15	SBD		149.605	HALLORAN SPRINGS	4950	49000	39000	4950	49000	39000
8	15	SBD		155.571	HALLORAN SUMMIT	4950	49000	39000	4950	49000	39000
8	15	SBD		162.733	CIMA ROAD	4950	49000	39000	4950	49000	39000
8	15	SBD		171.471	BAILEY ROAD	4950	49000	39000	4950	49000	39000
8	15	SBD		176.459	NIPTON ROAD	4950	49000	39000	5100	50000	40000
8	15	SBD		181.396	YATES WELL ROAD	5100	50000	40000	5100	50000	40000
8	15	SBD		186.238	NEVADA STATE LINE	5100	50000	40000			
3	16	COL		0	JCT. RTE. 20				90	680	570
3	16	COL		7.256	COLUSA/YOLO COUNTY LINE	90	680	570			
3	16	YOL		0	COLUSA/YOLO COUNTY LINE				120	810	700
3	16	YOL		7.146	RUMSEY, MANZANITA AVENUE	120	810	700	180	1300	1100
3	16	YOL		12.205	GUINDA, COUNTY ROAD 57	180	1500	1300	170	1500	1350
3	16	YOL		18.132	MOSSY CREEK BRIDGE	210	2200	1850	210	2200	1850

Dist	Route	County		Postmile	Description	Back Peak Hour	Back Peak Month	Back AADT	Ahead Peak Hour	Ahead Peak AADT	Ahead AADT
3	16	YOL		19.2	WINNER'S WAY	530	3950	3600	1650	12700	10700
3	16	YOL		19.427	INDIAN BINGO ROAD	1600	12700	10700	950	9900	9300
3	16	YOL		25.148	CAPAY CANAL BRIDGE	950	9900	9300	950	9900	9300
3	16	YOL		27.546	ESPARTO, ORLEANS STREET	1250	12300	11000	1150	11100	10000
3	16	YOL		27.96	GRAFTON STREET	1150	11100	10000	1200	11000	10600
3	16	YOL		28.266	COUNTY ROAD 21 A	1200	11000	10600	1100	12300	11600
3	16	YOL		31.032	MADISON, COUNTY ROAD 89	1100	12300	11600	1500	14400	13600
3	16	YOL		32.226	JCT. RTE. 505	1500	14400	13600	710	7800	7500
3	16	YOL		36.71	COUNTY ROAD 94 B	710	7800	7500	980	10300	9900
3	16	YOL		39.558	CO RD 97	980	10300	9900	1050	11400	11000
3	16	YOL	R	40.57	WEST MAIN STREET	1050	11400	11000	710	7700	7300
3	16	YOL	R	41.303	WEST WOODLAND AVENUE	710	7700	7300	630	7500	6800
3	16	YOL	R	41.567	KENTUCKY AVENUE/ COUNTY ROAD 20	630	7500	6800	530	6100	5600
3	16	YOL	R	43.42	YOL/SAC COUNTY LINE, JCT. RTES. 5/50	400	4250	4000			
3	16	SAC	T	1.658	YOL/SAC COUNTY LINE, JCT. RTES. 5/50				5600	57000	55000
3	16	SAC	T	1.955	SACRAMENTO, FOLSOM BOULEVARD	5600	57000	55000	4400	46000	43000
3	16	SAC		2.53	JCT. PERKINS-NOTRE DAME	4400	46000	43000	1150	12000	11500
3	16	SAC		3.015	SACRAMENTO, FLORIN-PERKINS ROAD	1150	12000	11500	1000	9300	9000
3	16	SAC		4.166	SACRAMENTO, WATT AVENUE	880	8300	8400	1400	13300	13000
3	16	SAC		6.22	BRADSHAW ROAD	1400	13300	13000	1250	11200	11100
3	16	SAC		8.342	EXCELSIOR ROAD	1250	11200	11100	900	9200	8900
3	16	SAC	R	11.474	SACRAMENTO, SUNRISE BOULEVARD	900	9200	8900	1200	13400	12800
3	16	SAC		12.54	GRANT LINE ROAD	1200	13400	12800	1500	14300	13200
3	16	SAC	R	15.999	DILLIARD ROAD	960	9500	8900	1350	12700	12000
3	16	SAC	R	16.805	LATROBE ROAD	1350	12700	12000	1500	17500	16500
3	16	SAC		19.473	MURIETTA PARKWAY	1500	17500	16500	1300	11800	11600
3	16	SAC	R	22.848	IONE ROAD	990	11800	11600	580	6600	6300
3	16	SAC	R	23.955	SACRAMENTO/AMADOR COUNTY LINE	630	6700	6300			
10	16	AMA	R	0	SACRAMENTO/AMADOR COUNTY LINE				630	6700	6300
10	16	AMA		9.093	JCT. RTE. 124 SOUTH	740	9600	8400	860	11100	9000
10	16	AMA		9.373	CENTRAL HOUSE, JCT. RTE. 49	810	10500	8500			

Dist	Route	County		Postmile	Description	Back Peak Hour	Back Peak Month	Back AADT	Ahead Peak Hour	Ahead Peak AADT	Ahead AADT
5	17	SCR		0	SANTA CRUZ, JCT. RTE. 1				5400	66000	63000
5	17	SCR		0.737	PASATIEMPO	5400	66000	63000	5200	65000	61000
5	17	SCR		2.18	SIMS ROAD	5200	65000	61000	5700	66000	61000
5	17	SCR		3.442	SCOTT VALLEY ROAD	5700	66000	61000	5200	60000	54000
5	17	SCR		5.453	GRANITE CREEK ROAD	5200	60000	54000	5200	57000	55000
5	17	SCR		12.553	SANTA CLARA COUNTY LINE	5400	60000	54000			
4	17	SCL		0	SANTA CLARA COUNTY LINE				4150	58000	54000
4	17	SCL		0.108	JCT. RTE. 35 NORTHWEST	4150	58000	54000	4150	58000	54000
4	17	SCL		1.25	REDWOOD DRIVE	3950	56000	52000	3950	56000	52000
4	17	SCL		4.06	BEAR CREEK ROAD	4650	66000	61000	5400	76000	71000
4	17	SCL		6.16	LOS GATOS, SANTA CRUZ AVENUE	5400	76000	71000	4950	70000	65000
4	17	SCL		7.073	LOS GATOS, JCT. RTE. 9 WEST	4950	70000	65000	7000	99000	92000
4	17	SCL		8.885	LARK AVENUE	7000	99000	92000	7200	101000	94000
4	17	SCL		9.354	LOS GATOS, JCT RTE 85	7200	101000	94000	10400	146000	136000
4	17	SCL		10.498	CAMPBELL, CAMDEN AVENUE	10400	146000	136000	11200	157000	146000
4	17	SCL		12.336	CAMPBELL, HAMILTON AVENUE	11200	157000	146000	13800	195000	181000
4	17	SCL		13.949	SAN JOSE, JCT. RTE. 280	13800	195000	181000			
8	18	SBD	T	6.179	SAN BERNARDINO, JCT. RTE. 210				2400	29500	28000
8	18	SBD	T	7.117	SAN BERNARDINO, PARKDALE DRIVE	2050	26500	25500	1800	23500	22500
8	18	SBD	T	7.548	SAN BERNARDINO, 40TH STREET	1800	23500	22500	1300	17200	16500
8	18	SBD	T	8.264	SAN BERNARDINO, SIERRA WAY	1300	17200	16500	1300	16700	16000
8	18	SBD		9.15	WATERMAN CANYON ROAD	1750	17900	16000	1750	17900	16000
8	18	SBD	R	13.285	WATERMAN CANYON ROAD	1750	17900	16000	1700	17400	15500
8	18	SBD	R	17.732	JCT. RTE. 138 NORTH	1700	17400	15500	870	9000	8000
8	18	SBD		20.612	JCT. RTE. 189 NORTH	870	9000	8000	970	10100	9000
8	18	SBD		23.382	DALEY CANYON ROAD	970	10100	9000	1150	11800	10500
8	18	SBD		24.712	JCT. RTE. 173 NORTH	1600	11800	10500	540	5600	5000
8	18	SBD		25.81	KUFFEL CANYON ROAD	540	5600	5000	600	6200	5500
8	18	SBD		31.651	WEST JCT. RTE. 330	650	6700	6000	730	6500	6000
8	18	SBD		31.903	JCT. RTE. 330 SOUTH	730	6500	6000	1350	10700	9700
8	18	SBD		34.52	GREEN VALLEY LAKE ROAD	880	7800	7300	730	6500	6000

Dist	Route	County		Postmile	Description	Back Peak Hour	Back Peak Month	Back AADT	Ahead Peak Hour	Ahead Peak AADT	Ahead AADT
8	18	SBD		44.319	JCT. RTE. 38 NORTHEAST	960	7800	6000	750	6100	4700
8	18	SBD		46.55	BIG BEAR LAKE, BLUE JAY ROAD	770	6200	4800	910	8500	6500
8	18	SBD		48.07	BIG BEAR LAKE, MILL CREEK ROAD	1350	12700	9800	1250	11700	9000
8	18	SBD		48.362	LAKEVIEW DRIVE	1250	11700	9000	1450	13400	10300
8	18	SBD		49.117	BIG BEAR BL AT PINE KNOT	1550	13500	13000	3350	33500	30000
8	18	SBD		50.82	MOONRIDGE ROAD	3450	34500	31000	2500	25000	22500
8	18	SBD		51.61	STANFIELD CUTOFF	2500	25000	22500	2200	21600	19500
8	18	SBD		53.917	JCT. RTE. 38 EAST	1750	17300	15600	1200	11900	10700
8	18	SBD		54.537	JCT. RTE. 38 WEST	1200	11900	10700	540	5300	4800
8	18	SBD		58.16	HOLCOMB VALLEY ROAD	400	4000	3600	250	2450	2200
8	18	SBD		58.44	BALDWIN LAKE ROAD	250	2450	2200	300	2450	2400
8	18	SBD		65.756	MARBLE CANYON ROAD	300	2450	2400	440	3600	3500
8	18	SBD		73.783	LUCERNE VALLEY, JCT. RTE. 247	500	5200	5000	790	8300	8000
8	18	SBD		84.325	BEAR VALLEY CUTOFF	940	9800	9500	490	5000	4900
8	18	SBD		88.871	APPLE VALLEY, YUCCA LOMA-NAVAJO ROAD	1150	12100	11700	1850	19200	18600
8	18	SBD		90.936	APPLE VALLEY INN ROAD	2300	23700	23000	2950	30500	29500
8	18	SBD		94.39	APPLE VALLEY ROAD	3000	31000	30000	4350	45500	44000
8	18	SBD		95.22	VICTORVILLE, STODDARD WELLS ROAD	3900	43500	42000	3700	41000	40000
8	18	SBD		95.79	VICTORVILLE, SEVENTH STREET	3050	34000	33000	2800	31000	30000
8	18	SBD	R	96.577	VICTORVILLE, NORTH JCT. RTE. 15	2450	27500	26500	3700	41000	40000
8	18	SBD		97.001	VICTORVILLE, AMARGOSA ROAD	3700	41000	40000	2800	31000	30000
8	18	SBD		100.956	JCT. RTE. 395	1750	19500	19100	950	9000	8400
8	18	SBD		115.91	SAN BERNARDINO/LOS ANGELES COUNTY LINE	610	5800	5400			
7	18	LA		0	SAN BERNARDINO/LOS ANGELES COUNTY LINE				610	5800	5400
7	18	LA		4.5	JCT. RTE. 138	600	6000	5400			
7	19	LA		3.98	LAKEWOOD, DEL AMO BOULEVARD				2600	32000	28500
7	19	LA		5.888	BELLFLOWER, ARTESIA BOULEVARD	3250	40000	36000	4400	54000	48000
7	19	LA		6.052	BELLFLOWER, JCT. RTE. 91	4400	54000	48000	2700	33000	29500
7	19	LA		6.89	BELLFLOWER, ALONDRA BOULEVARD	2450	30000	26500	2550	30500	27500
7	19	LA		7.39	BELLFLOWER, COMPTON BOULEVARD	2550	30500	27500	3050	36500	33000
7	19	LA		7.9	DOWNEY, ROSECRANS AVENUE	2550	30500	27500	2550	30500	27500

Dist	Route	County		Postmile	Description	Back Peak Hour	Back Peak Month	Back AADT	Ahead Peak Hour	Ahead Peak AADT	Ahead AADT
7	19	LA		8.369	DOWNEY, END OF ROUTE	2550	30500	27500			
1	20	MEN	R	0	JCT. RTE. 1, FORT BRAGG, SOUTH				990	9000	8400
1	20	MEN	R	0.274	SOUTH HARBOR DRIVE	990	9000	8400	750	6800	6300
1	20	MEN		2.08	SUMMER LANE	750	6800	6300	300	4000	3100
1	20	MEN		17.285	CHAMBERLAIN CREEK	220	3000	2100	240	3200	2300
1	20	MEN		32.437	WILLITS, WEST CITY LIMITS	270	3600	2500	800	5800	4800
1	20	MEN	R	33.159	NORTH JCT. RTE. 101	610	6800	6100	1200	12200	11400
1	20	MEN		33.22	SOUTH JCT. RTE. 101	1200	12200	11400	1250	12200	11400
1	20	MEN		33.769	REDWOOD VALLEY ROAD	1250	12600	11400	1250	12400	11400
1	20	MEN	R	38.054	POTTER VALLEY ROAD	1150	12300	11400	1100	11300	10300
1	20	MEN		44.114	MENDOCINO/LAKE COUNTY LINE	1100	11300	10300			
1	20	LAK		0	MENDOCINO/LAKE COUNTY LINE				850	9100	8200
1	20	LAK		3.63	SCOTT VALLEY ROAD	850	9100	8200	900	9500	8600
1	20	LAK		8.319	JCT. RTE. 29 SOUTH	860	9400	8500	840	8800	8200
1	20	LAK		12.199	LUCERNE CUTOFF	840	8800	8200	1200	12700	11700
1	20	LAK		18.53	LUCERNE, EAST; BELL RAY AVENUE	920	9700	8800	790	8300	7500
1	20	LAK		25.97	CLEAR LAKE OAKS, EAST	620	6500	5900	630	6600	6000
1	20	LAK		31.62	JCT. RTE. 53 SOUTH	820	8600	7800	880	7600	6600
1	20	LAK		46.475	LAKE/COLUSA COUNTY LINE	740	6200	5000			
3	20	COL		0	LAKE/COLUSA COUNTY LINE				740	6200	5000
3	20	COL		3.451	JCT. RTE. 16 SOUTH	740	6200	5000	680	5700	4600
3	20	COL	T	20.558	JUNCTION OLD ROUTE 20	680	5700	4600	700	7000	5900
3	20	COL	R	22.12	WILLIAMS, JCT. RTE. 5	700	7000	5900	390	4050	3700
3	20	COL	T	23.187	HUSTED ROAD	390	4050	3700	710	7100	6400
3	20	COL		28.69	COLUSA, HUNTER ROAD	710	7100	6400	790	8800	8000
3	20	COL		30.639	COLUSA, FREMONT STREET	710	7700	7300	1800	16500	15000
3	20	COL		31.091	COLUSA, JCT. RTE. 45 NORTH	1800	16500	15000	2450	21600	20400
3	20	COL		31.47	COLUSA, FIFTH STREET	2450	21600	20400	2850	25500	25000
3	20	COL		31.841	COLUSA, MARKET/BRIDGE STREETS	2850	25500	25000	2500	21400	21000
3	20	COL		32.29	COLUSA, FREMONT STREET	2500	21400	21000	1000	12000	11000
3	20	COL		33.12	MOON BEND ROAD	1000	12000	11000	920	9800	9300

Dist	Route	County		Postmile	Description	Back Peak Hour	Back Peak Month	Back AADT	Ahead Peak Hour	Ahead Peak AADT	Ahead AADT
3	20	COL		36.785	JCT. RTE. 45 SOUTH	910	9600	9200	690	7800	7300
3	20	COL	R	39.34	COLUSA/SUTTER COUNTY LINE	690	7800	7300			
3	20	SUT	R	0	COLUSA/SUTTER COUNTY LINE				690	7800	7300
3	20	SUT		5.009	EAST END SUTTER BYPASS	690	7800	7300	690	7700	7300
3	20	SUT		9.176	ACACIA AVENUE	690	7700	7300	850	9300	8800
3	20	SUT		12.67	TOWNSHIP ROAD	850	9500	8800	1200	13200	12000
3	20	SUT		13.6	GEORGE WASHINGTON BOULEVARD	1200	13200	12000	1450	17600	17000
3	20	SUT	R	15.35	CIVIC CENTER BOULEVARD	2650	30500	29500	3100	35500	34500
3	20	SUT		15.573	JCT. RTE. 99	3100	35500	34500	3500	39000	37500
3	20	SUT		16.33	YUBA CITY, LIVE OAK BOULEVARD	4400	47500	46000	4250	45000	43000
3	20	SUT		16.52	YUBA CITY, PLUMAS STREET	4250	45000	43000	4250	42000	38000
3	20	SUT		16.838	YUBA CITY, SUTTER STREET	4250	42000	38000	3450	39000	36500
3	20	SUT		17.057	SUTTER/YUBA COUNTY LINE	3450	39000	36500			
3	20	YUB		0	SUTTER/YUBA COUNTY LINE				3450	39000	36500
3	20	YUB		0.675	MARYSVILLE, H STREET	3450	39000	36500	3750	37000	35000
3	20	YUB		0.84	MARYSVILLE, F STREET	3750	37000	35000	2350	33000	32000
3	20	YUB		0.989	MARYSVILLE, SOUTH JCT. RTE. 70	2350	33000	32000	2300	26000	25000
3	20	YUB		1.236	MARYSVILLE, 9TH/B STREETS	2300	26000	25000	2450	29500	27500
3	20	YUB		1.472	NORTH JCT. RTE. 70	2450	29500	27500	1600	20400	19100
3	20	YUB	R	1.98	MARYSVILLE, BUCHANAN STREET	1600	20400	19100	1500	18500	17000
3	20	YUB	R	2.94	MARYSVILLE, 22ND STREET	1500	18500	17000	1100	13400	12000
3	20	YUB	R	7.018	HALLWOOD BOULEVARD	1100	13400	12000	970	11000	10000
3	20	YUB	R	7.89	LOMA RICA ROAD	970	11000	10000	1100	9400	9000
3	20	YUB		13.269	MARYSVILLE ROAD (TO CHALLENGE)	1100	9400	9000	800	9200	7600
3	20	YUB		21.295	HAMMONTON/SMARTVILLE RD	800	9200	7600	770	8300	7500
3	20	YUB		21.665	YUBA/NEVADA COUNTY LINE	770	8300	7500			
3	20	NEV		0	YUBA/NEVADA COUNTY LINE				770	8300	7500
3	20	NEV	R	4.651	PLEASANT VALLEY ROAD	770	8300	7500	1100	13700	13000
3	20	NEV	R	6.6	PENN VALLEY DRIVE	1100	13700	13000	1450	16000	15000
3	20	NEV	R	12.162	GRASS VALLEY, MILL STREET	1450	16000	15000	2250	24000	22500
3	20	NEV	R	12.24	GRASS VALLEY, JCT. RTE. 49	2250	24000	22500	3850	45000	43500

Dist	Route	County		Postmile	Description	Back Peak Hour	Back Peak Month	Back AADT	Ahead Peak Hour	Ahead Peak AADT	Ahead AADT
3	20	NEV	R	12.302	GRASS VALLEY, JCT. RTE. 49	3850	45000	43500	3850	45000	43500
3	20	NEV	R	12.864	GRASS VALLEY, NORTH AUBURN STREET	3850	45000	43500	3600	39000	35000
3	20	NEV	R	13.112	GRASS VALLEY, BENNETT STREET	3600	39000	35000	5200	57000	48000
3	20	NEV	R	13.614	GRASS VALLEY, IDAHO/MARYLAND ROAD	5200	57000	48000	3600	38500	37000
3	20	NEV	R	14.797	BRUNSWICK ROAD	3600	38500	37000	3050	34500	32500
3	20	NEV	R	15.41	BANNER RIDGE OVERCROSSING	3050	34500	32500	3050	34500	32500
3	20	NEV	R	15.916	GOLD FLAT ROAD	3050	34500	32500	3050	29000	28200
3	20	NEV	R	16.741	NEVADA CITY, SACRAMENTO STREET	3050	29000	28200	3400	27000	25000
3	20	NEV	R	16.988	NEVADA CITY, BROAD STREET	3400	27000	25000	2550	19800	17300
3	20	NEV	R	17.24	NEVADA CITY, COYOTE STREET	2550	19800	17300	2450	19800	17600
3	20	NEV	R	17.398	NEVADA CITY, EAST JCT. RTE. 49	2450	19800	17600	1600	6300	6100
3	20	NEV		23.25	SCOTTS FLAT ROAD	1400	5500	5300	800	4100	4000
3	20	NEV		29.6	WHITE CLOUD CAMPGROUND	410	4000	3100	460	4000	3100
3	20	NEV		31.834	WASHINGTON ROAD	460	4000	3100	460	3800	2600
3	20	NEV		41.287	NEVADA/PLACER COUNTY LINE	460	3800	2600	460	3800	2600
3	20	PLA		43.868	PLACER/NEVADA COUNTY LINE	460	3800	2600	460	3800	2600
3	20	NEV		45.661	JCT. RTE. 80	4550	3800	2550			
7	22	LA		0	LONG BEACH, JCT. RTE. 1				5000	60000	58000
7	22	LA		0.084	LONG BEACH, BELLFLOWER BOULEVARD	5000	60000	58000	5200	65000	61000
7	22	LA		1.142	LONG BEACH, STUDEBAKER ROAD	6000	72000	68000	8300	100000	96000
7	22	LA		1.467	LOS ANGELES/ORANGE COUNTY LINE	8300	100000	95500			
12	22	ORA		0	LOS ANGELES/ORANGE COUNTY LINE				8200	100000	95000
12	22	ORA	R	0.66	JCT. RTE. 405	11200	148000	142000	15600	150000	142000
12	22	ORA	R	2.653	WESTMINSTER, KNOTT AVE/GOLDEN WEST ST	16600	158000	150000	11600	156000	150000
12	22	ORA	R	3.587	GARDEN GROVE, JCT. RTE. 39	12300	164000	158000	15800	189000	182000
12	22	ORA	R	4.812	GARDEN GROVE, MAGNOLIA STREET	15800	189000	182000	15200	202000	195300
12	22	ORA	R	5.817	GARDEN GROVE, BROOKHURST STREET	15200	202000	195300	15500	208000	201000
12	22	ORA	R	6.811	GARDEN GROVE, EUCLID STREET	15500	208000	201000	15800	224000	214300
12	22	ORA	R	7.829	GARDEN GROVE, HARBOR BOULEVARD	15800	224000	214300	15900	231000	222500
12	22	ORA	R	8.822	GARDEN GROVE, GARDEN GROVE BLVD	15900	231000	222500	16100	237000	229000
12	22	ORA	R	9.729	ORANGE, MANCHESTER AVE/ CITY DR	16300	239000	231000	17000	243000	234000

Dist	Route	County		Postmile	Description	Back Peak Hour	Back Peak Month	Back AADT	Ahead Peak Hour	Ahead Peak AADT	Ahead AADT
12	22	ORA	R	10.478	SANTA ANA, JCT. RTES. 5 AND 57	17000	243000	234000	10800	151000	145500
12	22	ORA	R	10.992	SANTA ANA, MAIN STREET	10800	151000	145500	10800	153000	145500
12	22	ORA	R	11.825	ORANGE, GLASSELL STREET	10800	152000	144800	10500	156000	140900
12	22	ORA	R	12.866	TUSTIN AVENUE	10500	156000	140900	8700	121000	117600
12	22	ORA	R	13.164	JCT. RTE. 55	8700	121000	117600			
7	23	LA		0	JCT. RTE. 1				70	540	510
7	23	LA		4.791	SOUTH JUNCTION MULHOLLAND HIGHWAY	120	930	880	140	1100	1050
7	23	LA		6.711	NORTH JUNCTION MULHOLLAND HIGHWAY	140	1100	1050	270	2200	2100
7	23	LA		8.9	LOS ANGELES/VENTURA COUNTY LINE	270	2200	2100			
7	23	VEN		0	LOS ANGELES/VENTURA COUNTY LINE				270	2200	2100
7	23	VEN	T	1.49	THOUSAND OAKS, PORTRERO ROAD	270	2200	2100	1000	12600	11500
7	23	VEN	R	2.258	THOUSAND OAKS, TRIUNFO CANYON ROAD	1300	15900	14700	2050	24600	23100
7	23	VEN	R	2.88	THOUSAND OAKS, AGOURA ROAD	2250	27000	25500	2150	24800	24100
7	23	VEN	R	3.339	THOUSAND OAKS, JCT. RTE. 101	3250	37500	37000	10000	110000	107000
7	23	VEN	R	5.064	THOUSAND OAKS, JANSS ROAD	10000	110000	107000	9600	106000	103000
7	23	VEN	R	6.028	THOUSAND OAKS, AVENIDA DE LOS ARBOLES	9600	106000	103000	8500	94000	91000
7	23	VEN	R	7.165	THOUSAND OAKS, SUNSET HILLS BLVD	8500	94000	91000	8100	89000	87000
7	23	VEN	R	8.209	THOUSAND OAKS, OLSEN ROAD	8100	89000	87000	7100	71000	68000
7	23	VEN	R	10.164	MOORPARK, TIERRA REJADA ROAD	7100	71000	68000	6600	68000	65000
7	23	VEN	R	11.432	MOORPARK, JCT. RTE. 118	6600	68000	65000	2900	33000	30500
7	23	VEN		13.37	MOORPARK, HIGH STREET	1200	11700	11300	720	7500	7100
7	23	VEN		14.26	MERIDIAN HILLS DRIVE	720	7500	7100	410	4300	4000
7	23	VEN		14.607	SPRING ROAD	410	4300	4000	1050	11000	10300
7	23	VEN		15.54	HAPPY CAMP ROAD	1200	9200	7600	920	7500	6300
7	23	VEN		16.8	GRIMES CANYON ROAD	920	7500	6300	870	7500	6300
7	23	VEN		22.265	BARDSDALE AVENUE	870	7500	6300	940	8900	7600
7	23	VEN		24.165	FILLMORE, JCT. RTE. 126	1000	10600	9100			
4	24	ALA	R	1.847	OAKLAND, JCT. RTES. 580 AND 980				11800	147000	145000
4	24	ALA	R	3.063	OAKLAND, TELEGRAPH/CLAREMONT AVE	11800	147000	145000	11100	138000	136000
4	24	ALA	R	4.152	OAKLAND, BROADWAY/PATTON ST	11100	138000	136000	11400	142000	140000
4	24	ALA	R	5.117	OAKLAND, JCT. RTE. 13	11400	142000	140000	11900	150000	147000

Dist	Route	County		Postmile	Description	Back Peak Hour	Back Peak Month	Back AADT	Ahead Peak Hour	Ahead Peak AADT	Ahead AADT
4	24	ALA	R	5.65	CALDECOTT LANE	11900	150000	147000	12400	156000	153000
4	24	ALA	R	6.241	ALAMEDA/CONTRA COSTA COUNTY LINE	12400	156000	153000			
4	24	CC	R	0	ALAMEDA/CONTRA COSTA COUNTY LINE				12400	156000	153000
4	24	CC	R	0.4	FISH RANCH ROAD (CLAREMONT AVENUE)	12400	156000	153000	12700	160000	157000
4	24	CC		1.196	GATEWAY BOULEVARD	12700	160000	157000	12700	160000	157000
4	24	CC	R	2.319	CAMINO PABLO	12700	160000	157000	13300	170000	164000
4	24	CC	R	3.473	SAINT STEPHENS	13300	170000	164000	13200	171000	165000
4	24	CC	R	4.397	LAFAYETTE, ACALANES ROAD	13200	171000	165000	13300	173000	167000
4	24	CC	R	6.512	LAFAYETTE, OAK HILL ROAD/ FIRST STREET	13300	173000	167000	14900	188000	182000
4	24	CC	R	7.656	LAFAYETTE, PLEASANT HILL ROAD	14900	188000	182000	15000	187000	183000
4	24	CC		9.119	WALNUT CREEK, JCT. RTE. 680	15000	187000	183000			
5	25	MON		0	JCT. RTE. 198				30	130	100
5	25	MON		11.75	MONTEREY/SAN BENITO COUNTY LINE	30	130	100			
5	25	SBT		0	MONTEREY/SAN BENITO COUNTY LINE				70	380	300
5	25	SBT		7.3	BITTER WATER/KING CITY ROAD	70	380	300	70	550	500
5	25	SBT		21.47	JCT. RTE. 146 WEST	70	490	445	80	580	490
5	25	SBT		39.533	PAICINES, PANOCHE ROAD	120	980	760	240	2300	1900
5	25	SBT		49.014	VALLEY VIEW ROAD	240	2000	1900	1000	7900	6600
5	25	SBT		52.194	BRIGGS RD E	1400	19300	18000	1500	16800	16500
5	25	SBT		54.048	JCT. RTE. 156	1500	16800	16500	2200	20800	20000
5	25	SBT		55.134	HUDNER LANE	1600	19700	18700	1600	19700	18700
5	25	SBT		60.084	SAN BENITO/SANTA CLARA COUNTY LINE	2000	20800	19500			
4	25	SCL		0	SAN BENITO/SANTA CLARA COUNTY LINE				2300	20100	22600
4	25	SCL		2.528	GILROY, JCT. RTE. 101	2100	24000	22600	2050	24000	22000
4	25	SCL		2.56	GILROY, JCT. RTE. 101, SOUTH	2050	24000	22000			
10	26	SJ		1.11	JCT. RTE. 99				2300	23000	20300
10	26	SJ		1.897	CARDINAL AVENUE	1300	16500	8600	1100	15400	9800
10	26	SJ	R	4.217	ALPINE RD	920	10600	7800	840	9800	7800
10	26	SJ		6.85	JACKTONE ROAD	750	8200	6300	700	7400	6100
10	26	SJ		10	DUNCAN ROAD	840	8100	6500	880	9400	7300
10	26	SJ		10.7	MILL STREET (LINDEN)	880	9400	7000	880	9400	7100

Dist	Route	County		Postmile	Description	Back Peak Hour	Back Peak Month	Back AADT	Ahead Peak Hour	Ahead Peak AADT	Ahead AADT
10	26	SJ		11.08	LINDEN, FLOOD ROAD/FRONT STREET	590	7000	6300	670	6700	4950
10	26	SJ		15.06	ESCALON/BELLOTA ROAD	660	6600	5200	490	5500	5000
10	26	SJ		20.506	SAN JOAQUIN/CALAVERAS COUNTY LINE	530	5500	4300			
10	26	CAL		0	SAN JOAQUIN/CALAVERAS COUNTY LINE				530	5500	4300
10	26	CAL		1.88	GREGORY MILTON ROAD	550	5700	4450	490	5000	3900
10	26	CAL	R	4.379	JENNY LIND ROAD	440	4450	3800	650	5400	5300
10	26	CAL		7.62	SILVER RAPIDS RD	700	9200	8600	760	9000	8900
10	26	CAL		8.53	LA CONTENTA COUNTRY CLUB ENTRANCE	850	9900	8600	1200	12100	10700
10	26	CAL		9.859	HOGAN DAM ROAD	1150	13000	11800	1100	12600	12000
10	26	CAL		10.435	VALLEY SPRINGS, JCT. RTE. 12	1050	11900	10900	170	2000	1900
10	26	CAL		14.28	PALOMA RD LT	170	1900	1700	180	2400	1650
10	26	CAL		18.069	MOKELUMNE HILL, JCT. RTE. 49	180	1600	1500	280	2000	1950
10	26	CAL		26.797	RIDGE ROAD	130	1400	1350	130	1650	900
10	26	CAL		32.65	GLENCO, ASSOCIATED OFFICE ROAD	160	1000	660	80	660	560
10	26	CAL	R	33.564	RAILROAD FLAT ROAD	80	770	700	200	2050	1700
10	26	CAL		34.77	WINTON ROAD	210	2250	1700	200	2150	1900
10	26	CAL		34.885	MAIN ST	200	2100	1900	230	2600	2000
10	26	CAL		38.325	CALAVERAS/AMADOR COUNTY LINE	180	1950	1550			
10	26	AMA		0	CALAVERAS/AMADOR COUNTY LINE				180	1950	1550
10	26	AMA		4.644	JCT. RTE. 88	250	2700	2400			
7	27	LA		0	JCT. RTE. 1				1800	16100	14600
7	27	LA		4.31	OLD TOPANGA CANYON ROAD	2000	18600	17100	1900	18300	16900
7	27	LA		11.06	LOS ANGELES, MULHOLLAND DRIVE	1550	15700	14700	2550	26500	26000
7	27	LA		12.276	LOS ANGELES, VENTURA BOULEVARD	2700	30500	30000	5300	61000	60000
7	27	LA		12.43	LOS ANGELES, JCT. RTE. 101	5300	61000	60000	3800	49000	48000
7	27	LA		14.05	LOS ANGELES, VANOWEN STREET	3000	37500	37000	3250	39500	39000
7	27	LA		14.55	LOS ANGELES, SHERMAN WAY	3450	40500	40000	3300	38000	37500
7	27	LA		15.83	LOS ANGELES, ROSCOE BOULEVARD	2900	33000	32000	4250	47000	46000
7	27	LA		18.629	LOS ANGELES, DEVONSHIRE STREET	3850	41500	40500	3900	41000	40000
7	27	LA		20.062	LOS ANGELES, JCT. RTE. 118	4100	42000	41000			
3	28	PLA		0.085	TAHOE CITY, JCT. RTE. 89				1450	17300	12400

Dist	Route	County		Postmile	Description	Back Peak Hour	Back Peak Month	Back AADT	Ahead Peak Hour	Ahead Peak AADT	Ahead AADT
3	28	PLA		0.512	GROVE STREET	1450	17300	12400	1750	20000	15200
3	28	PLA		0.83	TAHOE STATE PARK	1750	20000	15200	1400	16200	11600
3	28	PLA		1.845	LAKE FOREST DRIVE	1400	16200	11600	1350	13700	11000
3	28	PLA		4.25	LARDIN WAY	1350	13700	11000	1100	11600	7800
3	28	PLA		5.81	CARNELIAN BAY ROAD	1100	11600	7800	1400	17400	11000
3	28	PLA		7.19	GRANITE ROAD	1400	17400	11000	1500	18900	12000
3	28	PLA		8.32	NATIONAL AVENUE	1500	18900	12000	1900	20500	14500
3	28	PLA		9.34	KINGS BEACH, JCT. RTE. 267 NORTH	1900	20500	14500	2250	25000	17600
3	28	PLA		9.88	COON STREET	2250	25000	17600	1600	17900	12500
3	28	PLA		11	CAL-NEVA DRIVE	1600	17900	12500	1450	16400	11300
3	28	PLA		11.028	NEVADA STATE LINE	1450	16400	11300			
4	29	SOL		0	VALLEJO, JCT. RTE. 80				580	7300	6900
4	29	SOL		1.01	VALLEJO, LEMON STREET	1050	13000	12300	1000	12700	12000
4	29	SOL		2.066	VALLEJO, MAINE STREET	1050	13400	12600	1050	13500	12700
4	29	SOL		2.82	VALLEJO, TENNESSEE STREET	1550	19600	18500	1650	21200	20000
4	29	SOL		4.732	LEWIS BROWN DR/JCT. RTE. 37	2150	27500	26000	3350	42500	40000
4	29	SOL		5.85	VALLEJO, MINI DRIVE	2900	37000	35000	3150	40500	38000
4	29	SOL		5.955	SOLANO/NAPA COUNTY LINE	3150	40500	38000			
4	29	NAP		0	SOLANO/NAPA COUNTY LINE				3150	40500	38000
4	29	NAP		0.69	AMERICAN CANYON ROAD	3150	40500	38000	3900	50000	47000
4	29	NAP	R	2.767	GREEN ISLAND ROAD	3800	47500	45000	3850	49000	46000
4	29	NAP		3.61	KELLY ROAD SOUTH	3850	49000	46000	3850	49000	46000
4	29	NAP		4.706	JCT. RTE. 12 EAST	3850	49000	46000	5000	64000	60000
4	29	NAP	R	6.196	JCT. RTE. 221 NORTH	5000	64000	60000	4000	47500	46000
4	29	NAP	R	8.657	JCT. RTE. 121 SOUTH	4000	47500	46000	4000	47500	46000
4	29	NAP		10.305	NAPA, JCT. RTE. 121 NORTH	4000	47500	46000	4500	56000	52000
4	29	NAP		11.548	FIRST STREET	4600	56000	52000	5400	66000	61000
4	29	NAP		12.039	NAPA, LINCOLN AVENUE	5400	66000	61000	4750	58000	54000
4	29	NAP		13.058	JCT. TRANCAS/REDWOOD ROADS	4750	58000	54000	3600	42500	41000
4	29	NAP		15.581	OAK KNOLL AVENUE	2500	31000	28500	2650	32500	30000
4	29	NAP		19.031	CALIFORNIA DRIVE	2450	30500	28000	2000	24600	22800

Dist	Route	County		Postmile	Description	Back Peak Hour	Back Peak Month	Back AADT	Ahead Peak Hour	Ahead Peak AADT	Ahead AADT
4	29	NAP		22.52	OAKVILLE GRADE ROAD	2000	24600	22800	2050	25500	23400
4	29	NAP		24.595	RUTHERFORD, JCT. RTE. 128 EAST	2000	24400	22600	1850	21800	20200
4	29	NAP		26.57	ZINFANDEL LANE	2000	23800	22100	2000	24100	22300
4	29	NAP		28.75	ST. HELENA, ADAMS STREET	1600	19100	17700	1450	16700	14800
4	29	NAP		29.25	ST. HELENA, PRATT AVENUE	1550	18100	16100	1550	17800	15900
4	29	NAP		30.66	LODI LANE	1300	14700	13500	1250	14400	13200
4	29	NAP		33.47	LARKMEAD LANE	1200	13700	12600	1200	13600	12500
4	29	NAP		36.893	CALISTOGA, JCT. RTE. 128 NORTHWEST	1200	13500	12400	860	9500	8700
4	29	NAP		37.902	CALISTOGA, SILVERADO TRAIL	410	4550	4200	480	4550	4200
4	29	NAP		39.5	TUBBS LANE	480	4600	4250	850	8100	7500
4	29	NAP		48.582	NAPA/LAKE COUNTY LINE	840	8000	7400			
1	29	LAK		0	NAPA/LAKE COUNTY LINE				660	7800	7400
1	29	LAK		4.15	RANCHERIA ROAD	790	9300	8900	840	9900	9500
1	29	LAK		4.54	DRY CREEK CUTOFF	840	9900	9500	1070	11400	10700
1	29	LAK		5.811	MIDDLETOWN, JCT. RTE. 175	1200	12100	11400	1200	12200	11500
1	29	LAK		6.36	MIDDLETOWN, BUTTS CANYON ROAD	1190	12200	11500	1190	12500	11700
1	29	LAK		11.124	HIDDEN VALLEY/SPRUCE ROAD	1020	11200	10600	920	10000	9400
1	29	LAK		11.93	SPRUCE GROVE ROAD	920	10000	9400	920	10000	9400
1	29	LAK		20.31	JCT. RTE. 53 NORTH	1120	12000	11100	1070	12100	11100
1	29	LAK		21.65	SEIGLER CANYON ROAD	1070	12100	11100	1000	11100	10100
1	29	LAK		22.19	POINT LAKEVIEW DRIVE	1000	11100	10100	890	9800	9000
1	29	LAK		27.89	JCT. RTE. 281	890	9800	9000	840	9100	8300
1	29	LAK		31.05	JCT. RTE. 175	970	9900	9300	990	10300	9800
1	29	LAK		32.35	BOTTLE ROCK ROAD	1120	11600	10700	1130	11600	10800
1	29	LAK	R	34.58	MAIN STREET, (TO KELSEYVILLE)	1140	11700	10900	1130	11600	10700
1	29	LAK	R	34.747	KELSEYVILLE, LIVE OAK DRIVE	1130	11600	10700	1040	11800	11000
1	29	LAK	R	35.32	KELSEYVILLE, BELL HILL ROAD	1010	11300	10500	890	10100	9500
1	29	LAK	R	36.289	RENFRO DRIVE	890	10100	9500	1220	13500	12500
1	29	LAK	R	37.669	ARGONAUT ROAD	1230	13800	12700	1220	13500	12600
1	29	LAK	R	38.592	HIGHLAND SPRINGS ROAD	1160	12800	12000	1160	13000	12100
1	29	LAK	R	40.14	JCT. RTE. 175	1260	13100	12700	1460	15300	14800

Dist	Route	County		Postmile		Description	Back Peak Hour	Back Peak Month	Back AADT	Ahead Peak Hour	Ahead Peak AADT	Ahead AADT
1	29	LAK	R	41.423		LAKEPORT, LAKEPORT BOULEVARD	1310	14200	13300	1370	16100	14800
1	29	LAK	R	42.677		11TH STREET	1370	16100	14800	1220	12800	12500
1	29	LAK	R	45.145		PARK WAY	1220	12800	12500	970	10100	9900
1	29	LAK	R	47.849		LUCERNE	970	10100	9900	850	6400	6100
1	29	LAK		52.539		JCT. RTE. 20, UPPER LAKE	850	6400	6100			
3	32	GLE	L	0		JCT. RTE. 5				450	6000	5600
3	32	GLE	R	0.523		WALKER & 6TH	840	9800	9200	980	12600	10800
3	32	GLE		1.3		ORLAND, COUNTY ROAD M	980	12600	10800	690	9000	7600
3	32	GLE		3		COUNTY ROAD P	690	9000	7600	880	9200	8700
3	32	GLE		9.626		JCT. RTE. 45 SOUTH	770	9500	9300	1150	12600	11700
3	32	GLE		10.91		GLENN/BUTTE COUNTY LINE	1300	12600	12400			
3	32	BUT		0		GLENN/BUTTE COUNTY LINE				1300	12600	12400
3	32	BUT		4.18		MERIDIAN ROAD	1300	13000	12000	1350	13900	13000
3	32	BUT		5.022		MUIR AVENUE	1350	13900	13000	1450	14200	13000
3	32	BUT		6.238		EAST/NORTH LINDO AVE	1450	14200	13000	1600	17100	16000
3	32	BUT		6.457		WEST LINDO AVENUE	1600	17100	16000	1650	16200	15500
3	32	BUT		7.11		WEST EIGHTH AVENUE	1650	16200	15500	1750	18600	17800
3	32	BUT		7.79		WEST SACRAMENTO AVENUE	1900	20200	19200	1750	20600	19500
3	32	BUT	R	8.367		CHICO, WEST FIRST STREET	1750	20600	19500	2150	27500	22900
3	32	BUT	R	8.655		CHICO, WEST FIFTH STREET	2150	27500	22900	1800	19100	17400
3	32	BUT	R	8.869	R	CHICO, ON NINTH STREET AT WALNUT STREET	1800	19100	17400	990	10000	9400
3	32	BUT	R	9.006	R	CHICO, ON NINTH STREET AT ORANGE STREET	990	10000	9400	1050	10400	9900
3	32	BUT	R	9.133	R	CHICO, ON NINTH STREET AT IVY STREET	1050	10400	9900	1150	11600	10900
3	32	BUT	R	9.461	R	CHICO, ON NINTH STREET AT BROADWAY	1150	11600	10900	1300	12900	12400
3	32	BUT		9.081	R	CHICO, ON 9TH ST AT MAIN ST	1350	12900	12400	1600	17900	16900
3	32	BUT		9.41	R	CHICO, ON NINTH STREET AT PINE STREET	1600	17900	16900	2100	22400	21900
3	32	BUT		9.46	R	CHICO, ON NINTH STREET AT CYPRESS STREET	2100	22400	21900	1650	17700	16900
3	32	BUT		10.187	R	CHICO, JCT. RTE. 99	1650	17700	16900	1800	20000	19000
3	32	BUT		10.28	R	CHICO, ON NINTH STREET AT FIR STREET	1800	20000	19000	810	8400	8300
3	32	BUT		10.735	R	CHICO, APPROXIMATELY 1/2 MILE E OF FIR ST	810	8400	8300	1800	20200	18900
3	32	BUT	R	8.905	L	CHICO, ON EIGHTH STREET AT WALNUT STREET	1800	19100	17400	1150	13500	12900

Dist	Route	County		Postmile		Description	Back Peak Hour	Back Peak Month	Back AADT	Ahead Peak Hour	Ahead Peak AADT	Ahead AADT
3	32	BUT	R	9.038	L	CHICO, ON EIGHTH STREET AT ORANGE STREET	1150	13500	12900	1350	14800	14400
3	32	BUT	R	9.171	L	CHICO, ON EIGHTH STREET AT IVY STREET	1350	14800	14400	1300	14300	13900
3	32	BUT	R	9.504	L	CHICO, ON EIGHTH STREET AT BROADWAY	1300	14300	13900	1400	16700	14900
3	32	BUT	R	9.571	L	CHICO, ON 8TH ST AT MAIN ST	1400	16700	14900	1400	19000	16900
3	32	BUT		9.4	L	CHICO, ON EIGHTH STREET AT PINE STREET	1400	19000	16900	1700	21600	18900
3	32	BUT		9.46	L	CHICO, ON EIGHTH STREET AT CYPRESS STREET	1700	21600	18900	1650	17600	16800
3	32	BUT		10.187	L	CHICO, ON EIGHTH STREET AT JCT RTE 99	1650	17600	16800	1150	11700	11100
3	32	BUT		10.28	L	CHICO, ON EIGHTH STREET AT FIR STREET	1150	11700	11100	790	9800	9300
3	32	BUT		10.735		CHICO, APPROXIMATELY 1/2 MILE E OF FIR ST	790	9800	9300	1800	20200	18900
3	32	BUT		11.01		CHICO, FOREST AVENUE	1800	20200	18900	1150	14800	13400
3	32	BUT		11.27		CHICO, EL MONTE AVENUE	1150	14800	13400	1200	15500	13600
3	32	BUT		11.704		BRUCE ROAD	1200	15500	13600	890	10300	8400
3	32	BUT		15.211		CHICO, HUMBOLT ROAD	890	10300	8400	350	3900	3250
3	32	BUT	R	23.866		FOREST RANCH, NOPEL AVENUE	340	3050	2500	360	2700	1700
3	32	BUT	R	36.926		LOMO, HUMBOLT ROAD	360	2700	1700	120	1200	940
3	32	BUT		37.749		BUTTE/TEHAMA COUNTY LINE	140	1600	1050			
2	32	TEH		0		BUTTE/TEHAMA COUNTY LINE				140	1700	1050
2	32	TEH	R	24.876		JCT. RTE. 36	130	1750	1050			
7	33	VEN		0		VENTURA, JCT. RTE. 101				3700	43000	41000
7	33	VEN		1.565		VENTURA, STANLEY AVENUE	3700	43000	41000	2700	31000	29500
7	33	VEN		2.648		SHELL ROAD	2700	31000	29500	2450	27500	26500
7	33	VEN	R	4.487		CANADA LARGA ROAD	2450	27500	26500	2350	26500	25500
7	33	VEN	R	5.635		CASITAS VISTA ROAD	2350	26500	25500	2150	24800	23900
7	33	VEN		8.001		CREEK ROAD	2100	23800	23400	2050	22400	21200
7	33	VEN		9.04		SANTA ANA BOULEVARD	2050	22400	21200	1900	21400	20200
7	33	VEN		10.65		WOODLAND ROAD	1900	21400	20200	1950	22400	21200
7	33	VEN		11.21		JCT. RTE. 150	1900	22400	21500	1200	12100	11200
7	33	VEN		11.961		EL ROBLAR DRIVE	1300	10000	9500	550	3950	3750
7	33	VEN		12.8		FAIRVIEW ROAD/LA LUNA AVENUE	400	2900	2550	270	2000	1650
7	33	VEN		13.35		LOS PADRES NATIONAL FOREST BOUNDARY	250	1700	1450	250	1700	1450
7	33	VEN		15.441		MATILIJA HOT SPRINGS ROAD	250	1500	1250	120	750	600

Dist	Route	County		Postmile	Description	Back Peak Hour	Back Peak Month	Back AADT	Ahead Peak Hour	Ahead Peak AADT	Ahead AADT
7	33	VEN		17.631	WHEELER HOT SPRINGS	120	750	600	120	780	620
7	33	VEN		25.791	ROSE VALLEY ROAD	100	610	490	80	530	420
7	33	VEN		30.219	SESPE GORGE MAINTENANCE STATION	80	480	380	80	480	380
7	33	VEN		48.5	LOCKWOOD VALLEY ROAD	60	380	300	60	380	300
7	33	VEN		57.508	VENTURA/SANTA BARBARA COUNTY LINE	60	400	320			
5	33	SB		0	VENTURA/SANTA BARBARA COUNTY LINE				70	400	360
5	33	SB		8.184	SANTA BARBARA/SAN LUIS OBISPO COUNTY LINE	100	800	730			
5	33	SLO		0	SANTA BARBARA/SAN LUIS OBISPO COUNTY LINE				80	880	730
5	33	SLO		2.802	JCT. RTE. 166 WEST	100	1400	1200	350	4500	4300
5	33	SLO		4.951	SAN LUIS OBISPO/KERN COUNTY LINE	450	5300	5150			
6	33	KER		0	SAN LUIS OBISPO/KERN COUNTY LINE				230	3300	2900
6	33	KER	R	11.555	MARICOPA, JCT. RTE. 166 EAST	380	4400	3750	330	4650	4100
6	33	KER		12.91	COUNTY ROAD P263	330	4500	4100	400	5600	5100
6	33	KER		17.889	TAFT, JCT. RTE. 119 EAST	580	6400	5800	250	2750	2500
6	33	KER		18.33	TAFT, FIRST STREET	540	5900	5400	880	9400	8800
6	33	KER		18.79	TAFT, SIXTH STREET	930	9900	9300	1150	13100	11700
6	33	KER		19.129	LINCOLN/10TH STREETS	1200	13100	11700	740	8700	7400
6	33	KER		23.41	MIDWAY ROAD	420	5000	4200	530	4600	4400
6	33	KER		33.454	JCT. RTE. 58 WEST	530	4600	4400	430	3950	3600
6	33	KER		34.285	JCT. RTE. 58 EAST	430	3950	3600	200	2000	1800
6	33	KER		41.08	LOKERN ROAD (COUNTY ROAD P208)	210	2100	1900	580	5300	4800
6	33	KER		44.085	LOST HILLS ROAD (COUNTY ROAD P213)	550	5100	4600	400	3950	3600
6	33	KER		72.72	DEVILS DEN ROAD (BARKER ROAD)	170	1850	1700	180	2000	1800
6	33	KER		73.743	KERN/KINGS COUNTY LINE	180	2000	1800			
6	33	KIN		0	KERN/KINGS COUNTY LINE				180	2000	1800
6	33	KIN		7.8	REEF CITY, JCT. RTE. 41	150	2000	1800	240	2900	2600
6	33	KIN		16.4	SOUTH END, AVENAL	380	3950	3750	220	2650	2200
6	33	KIN		16.44	AVENAL, 7TH AVENUE	480	5000	4750	300	3600	2950
6	33	KIN		17.14	JCT. RTE. 269	290	3450	2850	340	4050	3350
6	33	KIN		18.994	KINGS/FRESNO COUNTY LINE	250	3050	2500			
6	33	FRE		0	KINGS/FRESNO COUNTY LINE				250	3050	2500

Dist	Route	County		Postmile	Description	Back Peak Hour	Back Peak Month	Back AADT	Ahead Peak Hour	Ahead Peak AADT	Ahead AADT
6	33	FRE		8.02	ALPINE/LOST HILLS ROADS	250	3050	2500	220	2600	2150
6	33	FRE		14.75	MERCED AVENUE	750	8900	8000	1250	17300	11700
6	33	FRE		15.37	COALINGA, FIFTH STREET	1400	20100	13600	500	7100	4800
6	33	FRE		15.707	COALINGA, JCT. RTE. 198 WEST	520	7300	4950	860	13300	9000
6	33	FRE		16.78	COALINGA, PHELPS AVENUE	1050	16300	11000	620	7300	6600
6	33	FRE	R	18.588	GALE AVENUE	430	4600	4250	430	4600	4250
6	33	FRE		24.316	JCT. RTE. 198 EAST	400	4300	3950	230	2400	2250
6	33	FRE	R	27.019	DERRICK AVENUE	240	2500	2400	210	2450	2100
6	33	FRE	R	29	JCT. RTE. 145 NORTHEAST, SOUTH JCT. RTE. 5	210	2450	2050	300	2500	1850
6	33	FRE	R	39.853	NORTH JCT. RTE. 5	300	2500	1850	300	2500	1850
6	33	FRE		53.4	ADAMS AVENUE	380	2450	1750	250	2400	1850
6	33	FRE		59.43	CALIFORNIA AVENUE	250	2400	1850	400	2500	2250
6	33	FRE		61.45	MENDOTA, BELMONT AVENUE	400	2500	2250	400	5800	5200
6	33	FRE		62.247	MENDOTA, JCT. RTE. 180 EAST	610	7200	6100	1100	11400	10800
6	33	FRE	R	62.506	BASS AVENUE	1100	11400	10800	640	7400	6350
6	33	FRE		69.92	FIREBAUGH, 15TH STREET	1250	13500	12400	1200	12500	11700
6	33	FRE		70.193	FIREBAUGH, 12TH STREET	1200	13100	12200	930	13400	12500
6	33	FRE		70.557	FIREBAUGH, 8TH STREET	910	9900	9200	760	8500	8000
6	33	FRE		72.837	DOUGLAS AVENUE	310	3200	3000	270	2700	2500
6	33	FRE	R	79.905	BRANNON AVENUE	350	3550	2650	240	2600	2000
10	33	MER	L	1.232	FRESNO/MERCED COUNTY LINE	300	3200	2650			
10	33	MER	R	0	FRESNO/MERCED COUNTY LINE				300	3200	2650
10	33	MER	R	1.17	DOS PALOS, BLOSSOM STREET	710	7500	6000	810	7600	6100
10	33	MER		1.888	CARMELLIA AVENUE	620	6600	5300	520	6600	5300
10	33	MER	R	13.238	JCT. RTE 152	520	6600	5300	980	9600	8400
10	33	MER	R	15.6	VERA CRUZ DRIVE	1050	10800	9500	830	10600	9400
10	33	MER	R	16.258	CENTINELLA, HENRY MILLER ROAD	950	11100	9400	1200	12700	9800
10	33	MER	R	16.643	JCT. RTE. 5	1200	14200	12500	1350	15300	13500
10	33	MER		17.27	MC CABE ROAD	470	5700	5400	450	5600	5200
10	33	MER		27.111	NORTH JCT. RTE. 140 EAST	710	8600	7500	720	9600	7600
10	33	MER		30.302	MERCED/STANISLAUS COUNTY LINE	590	7400	5500			

Dist	Route	County		Postmile	Description	Back Peak Hour	Back Peak Month	Back AADT	Ahead Peak Hour	Ahead Peak AADT	Ahead AADT
10	33	STA		0	MERCED/STANISLAUS COUNTY LINE				590	7400	5500
10	33	STA		0.68	NEWMAN, MERCED STREET	780	9600	7300	720	8000	6400
10	33	STA		0.95	NEWMAN, DRISKELL ROAD/KERN STREET	710	7700	6200	750	8100	6300
10	33	STA		2.06	STUHR ROAD	780	8200	6500	430	5100	3650
10	33	STA		4.82	J.T. CROW RD RT	470	5500	4100	510	5800	4100
10	33	STA		6.838	CROWS LANDING, CROWS LANDING/FINK ROADS	560	6200	4200	330	3900	3050
10	33	STA		7.04	CROWS LANDING, 4TH STREET	390	4250	3100	430	4550	3050
10	33	STA		12.571	PATTERSON, SPERRY ROAD	610	6700	4900	570	6600	5500
10	33	STA		13.1	SALADO AVENUE/EL CIRCULO	810	8800	6900	850	9600	6700
10	33	STA		13.18	LAS PALMAS AVENUE	850	9600	6700	510	5700	4250
10	33	STA		13.26	DEL PUERTO AVENUE/EL CIRCULO	540	6000	4500	650	7200	5400
10	33	STA		14.52	WARD AVENUE	540	6600	5100	560	6200	4900
10	33	STA		16.43	BALDWIN RD-LT	450	4950	3550	420	4500	3250
10	33	STA		19.55	WESTLEY, GRAYSON/HOWARD ROADS	400	4200	3150	310	3200	2600
10	33	STA		19.92	WESTLEY, E STREET	270	3000	2500	220	2750	2100
10	33	STA		27.086	STANISLAUS/SAN JOAQUIN COUNTY LINE	150	1750	1300			
10	33	SJ		0	STANISLAUS/SAN JOAQUIN COUNTY LINE				150	1750	1300
10	33	SJ		0.818	VERNALIS, JCT. RTE. 132	140	1950	1250	290	3450	2400
10	33	SJ		3.51	NEW JERUSALEM, DURHAM FERRY ROAD	290	3450	2400	290	3450	2400
10	33	SJ		4.826	JCT. RTE. 5	250	3050	2350			
7	34	VEN		4.295	OXNARD, JCT. RTE. 1				1450	14100	13400
7	34	VEN		6.27	OXNARD, RICE AVENUE	1250	10900	10400	1550	12400	11900
7	34	VEN		8.43	PLEASANT VALLEY ROAD, WEST JUNCTION	1550	12400	11900	1500	11700	11200
7	34	VEN		8.911	WOOD ROAD	1500	11700	11200	1350	10500	10000
7	34	VEN		10.433	LAS POSAS ROAD, WEST JUNCTION	1350	10500	10000	1100	8400	8000
7	34	VEN		12.463	RIGHT ONTO PLEASANT VALLEY ROAD	1100	8400	8000	2100	12200	11700
7	34	VEN		12.78	CAMARILLO, PLEASANT VALLEY RD, LEFT LEWIS RD	1600	12200	11700	1750	13500	12900
7	34	VEN	R	13.541	CAMARILLO, VENTURA BOULEVARD	1750	13500	12900	2650	20300	19400
7	34	VEN		13.603	CAMARILLO, JCT. RTE. 101	2650	20300	19400	2650	20300	19400
7	34	VEN		13.657	CAMARILLO, DAILY DRIVE	2650	20300	19400	2900	22500	21500
7	34	VEN		15.87	CAMARILLO, LAS POSAS ROAD, EAST JUNCTION	1600	12400	11900	810	8500	8100

Dist	Route	County		Postmile	Description	Back Peak Hour	Back Peak Month	Back AADT	Ahead Peak Hour	Ahead Peak AADT	Ahead AADT
7	34	VEN		17.663	SOMIS, JCT. RTE. 118	1150	13900	13600			
4	35	SCL	R	0.053	JCT. RTE. 17				190	770	750
4	35	SCL		0.23	SANTA CLARA/ SANTA CRUZ COUNTY LINE	190	770	750			
5	35	SCR		0.23	SANTA CLARA/ SANTA CRUZ COUNTY LINE				250	850	790
5	35	SCR		2.87	BEAR CREEK ROAD	190	710	610	50	260	200
5	35	SCR		7.68	SANTA CRUZ/ SANTA CLARA COUNTY LINE	40	250	210			
4	35	SCL		7.68	SANTA CRUZ/ SANTA CLARA COUNTY LINE				30	200	180
4	35	SCL		7.7	BLACK ROAD	30	200	180	140	840	750
4	35	SCL		14.1	JCT. RTE. 9	310	1150	1100	310	1400	1100
4	35	SCL		17.121	SM/SCL CO LINE	310	1400	1100			
4	35	SM		0	SM/SCL CO LINE				310	1150	1100
4	35	SM		3.213	ALPINE ROAD	310	1400	1100	310	1400	1100
4	35	SM		10.518	WOODSIDE, JCT. RTE. 84	270	2150	1950	160	1400	1250
4	35	SM		16.22	KINGS MOUNTAIN ROAD	170	1450	1300	150	1350	1200
4	35	SM	L	21.72	JCT. RTE. 92	280	2450	2200	370	3150	3050
4	35	SM	R	23.037	JCT. RTE. 280	370	3150	3050	1750	14700	14200
4	35	SM		24.349	SAN BRUNO, SAN BRUNO AVENUE	1750	14700	14200	2250	19400	18500
4	35	SM		24.852	SAN BRUNO, SNEATH AVENUE	2250	19100	18500	2600	22000	21300
4	35	SM		26.234	PACIFICA, SHARP PARK ROAD	2600	22200	21500	2200	18500	17900
4	35	SM		26.86	PACIFICA, MANOR DRIVE	2200	18500	17900	2050	17500	16900
4	35	SM	R	28.687	DALY CITY, JCT. RTE. 1	3800	32000	31000	3250	33000	32000
4	35	SM		29.7	DALY CITY, WESTMOOR AVENUE	3250	33000	32000	2800	28500	27500
4	35	SM		30.27	DALY CITY, WESTRIDGE AVENUE	2800	28500	27500	2900	29500	28500
4	35	SM		30.834	JOHN DALY BOULEVARD	2900	29500	28500	2550	24700	23000
4	35	SM		31.537	SAN MATEO/SAN FRANCISCO COUNTY LINE	2600	24800	23100			
4	35	SF		0	SAN MATEO/SAN FRANCISCO COUNTY LINE				2700	26000	24000
4	35	SF		0.8	SAN FRANCISCO, JOHN MUIR DRIVE	2700	26000	24000	3100	29500	27500
4	35	SF		1.83	SAN FRANCISCO, SLOAT BOULEVARD	2700	26000	24000	2700	26000	24000
4	35	SF		2.122	SAN FRANCISCO, SUNSET BOULEVARD	2650	25500	23800	2750	26500	24700
4	35	SF		3.164	SAN FRANCISCO, JCT. RTE. 1	2700	26000	24200			
1	36	HUM		0	ALTON, JCT. RTE. 101				600	5100	4200

Dist	Route	County		Postmile	Description	Back Peak Hour	Back Peak Month	Back AADT	Ahead Peak Hour	Ahead Peak AADT	Ahead AADT
1	36	HUM		0.298	EAST LIMITS ALTON	600	5100	4200	600	5200	4200
1	36	HUM		2.811	HYDESVILLE, ROHNERVILLE ROAD	570	5000	3900	560	5200	3900
1	36	HUM		3.27	EAST LIMITS HYDESVILLE	580	5500	4100	530	4600	3900
1	36	HUM		7.54	CARLOTTA, EAST	260	2300	2000	260	2300	2000
1	36	HUM	R	23.709	WEST LIMITS BRIDGEVILLE	360	1900	1400	310	1650	1200
1	36	HUM	R	23.916	BRIDGEVILLE, ALDERPOINT ROAD	310	1650	1200	280	1500	1100
1	36	HUM		43.955	EAST LIMITS COBB	140	1300	1050	130	1300	1000
1	36	HUM		45.681	HUMBOLDT/TRINITY COUNTY LINE	150	1200	1100			
2	36	TRI		0	HUMBOLDT/TRINITY COUNTY LINE				150	1200	1100
2	36	TRI	R	3.324	LOWER MAD RIV RD 501 RT	140	1100	950	100	750	510
2	36	TRI		18.09	FOREST GLEN MAINTENANCE STATION	90	690	490	90	690	490
2	36	TRI		27.23	JCT. RTE. 3 NORTH	90	750	600	50	420	310
2	36	TRI	R	41.139	TRINITY/SHASTA COUNTY LINE	100	420	330			
2	36	SHA		0	TRINITY/SHASTA COUNTY LINE				100	420	330
2	36	SHA		8.87	PLATINA ROAD	130	550	440	80	480	390
2	36	SHA		11.928	SHASTA/TEHAMA COUNTY LINE	80	480	390			
2	36	TEH	L	0	SHASTA/TEHAMA COUNTY LINE				80	480	390
2	36	TEH		23.2	BOWMAN ROAD	70	770	530	90	680	470
2	36	TEH		28.216	CANNON ROAD	90	680	470	70	590	480
2	36	TEH	R	33.739	OAK KNOLL DRIVE	170	1450	1300	170	1450	1300
2	36	TEH	R	39.3	MC COY ROAD	290	3100	2850	330	3600	3400
2	36	TEH		39.72	BAKER ROAD	330	3600	3400	330	3600	3350
2	36	TEH	L	39.734	NORTH MAIN STREET	330	3600	3350	700	7700	7100
2	36	TEH	L	40.315	RED BLUFF, ADOBE ROAD	1100	12100	11300	1000	10000	9800
2	36	TEH	L	40.87	RED BLUFF, CRITTENDEN STREET	1000	10000	9800	960	9100	8700
2	36	TEH	L	41.15	RED BLUFF, WALNUT STREET	960	9100	8700	1250	12100	11622
2	36	TEH	L	41.29	RED BLUFF, OAK STREET	1250	12100	11622	1850	19700	19200
2	36	TEH		41.4	RED BLUFF, SACRAMENTO RIVER BRIDGE	1850	19700	19200	1850	19700	19200
2	36	TEH		41.67	RED BLUFF, GILMORE ROAD	1850	19700	19200	2400	22800	19200
2	36	TEH		41.847	RED BLUFF, JCT. RTE. 5	2400	22800	19200	2850	20400	19100
2	36	TEH		42.79	RED BLUFF, CHESTNUT AVENUE	2850	20400	19100	1500	16700	15400

Dist	Route	County		Postmile	Description	Back Peak Hour	Back Peak Month	Back AADT	Ahead Peak Hour	Ahead Peak AADT	Ahead AADT
2	36	TEH		43.28	HOY ROAD	1500	16700	15400	1050	12500	11000
2	36	TEH		44.004	JCT. RTE. 99 SOUTH	1050	12500	11000	300	2750	1900
2	36	TEH		55.26	MANTON ROAD	170	2400	1500	220	2050	1200
2	36	TEH		58.18	PAYNES CREEK	220	2050	1200	170	1550	950
2	36	TEH		83.142	MINERAL, JCT. RTE. 172 SOUTHEAST	230	1950	1000	200	1800	900
2	36	TEH		87.681	JCT. RTE. 89 NORTH	170	1400	850	100	1150	700
2	36	TEH		91.253	MORGAN SPRINGS, JCT. RTE. 172 SOUTHWEST	100	1150	700	110	1350	980
2	36	TEH		99.935	JCT. RTE. 32 SOUTHWEST	110	1350	980	420	2500	1500
2	36	TEH		104.002	TEHAMA/PLUMAS COUNTY LINE	350	2750	1650			
2	36	PLU		0	TEHAMA/PLUMAS COUNTY LINE				350	2750	1650
2	36	PLU		6.287	JCT. RTE. 89	350	2750	1650	480	4650	2850
2	36	PLU		8.08	FARRAR DRIVE	480	4700	2900	480	4700	2900
2	36	PLU		8.84	FEATHER RIVER BRIDGE	700	6600	4800	700	6600	4800
2	36	PLU		9.18	CHESTER, MELISSA AVENUE	610	5500	3700	520	5500	3800
2	36	PLU	R	13.93	BIG SPRINGS ROAD	520	5500	3800	240	2500	1850
2	36	PLU		18.421	PLUMAS/LASSEN COUNTY LINE	240	2500	1850			
2	36	LAS		0	PLUMAS/LASSEN COUNTY LINE				240	2500	1850
2	36	LAS		0.76	JCT. RTE. 147 SOUTH	240	2500	1850	230	3150	1900
2	36	LAS		3.1	WESTWOOD, DELLWOOD ST	230	3150	1900	270	2700	1950
2	36	LAS		3.706	WESTWOOD, COUNTY ROAD A 21	290	2900	2000	270	2750	2200
2	36	LAS	R	19.196	JCT. RTE. 44 NORTHWEST	270	2750	2200	500	5000	3650
2	36	LAS		22.06	EAGLE LAKE ROAD	520	4950	3700	520	6100	4600
2	36	LAS		24.46	SUSANVILLE, COTTAGE STREET	520	6100	4950	700	7100	6000
2	36	LAS		25.05	SUSANVILLE, PACIFIC STREET	1250	12700	11400	1250	12700	11400
2	36	LAS		25.356	SUSANVILLE, JCT. RTE. 139 NORTH	1250	12700	11400	1600	18700	14500
2	36	LAS		25.94	RIVERSIDE DRIVE	1600	18700	14500	1650	17600	15900
2	36	LAS	R	26.22	SUSANVILLE, JOHNSTONVILLE ROAD	1650	17600	15900	900	10100	8900
2	36	LAS	R	29.394	SOUTH JCT. RTE. 395	900	10100	8900			
4	37	MRN	R	11.2	NOVATO, JCT. RTE. 101				3850	43500	40000
4	37	MRN		13.773	ATHERTON AVENUE	3850	42500	40000	3850	42500	40000
4	37	MRN		14.473	PETALUMA CREEK	3550	38500	37000	3550	38500	37000

Dist	Route	County		Postmile	Description	Back Peak Hour	Back Peak Month	Back AADT	Ahead Peak Hour	Ahead Peak AADT	Ahead AADT
4	37	MRN		14.617	MARIN/SONOMA COUNTY LINE	3550	38500	37000			
4	37	SON		0	MARIN/SONOMA COUNTY LINE				3550	38500	37000
4	37	SON		2.06	LAKEVILLE ROAD	3550	38500	37000	4300	47500	44500
4	37	SON		3.9	JCT. RTE. 121 NORTH	4300	47500	44500	2750	36500	33000
4	37	SON	R	6.245	SONOMA/SOLANO COUNTY LINE	2750	36000	33000			
4	37	SOL	R	0	SONOMA/SOLANO COUNTY LINE				2750	36000	33000
4	37	SOL	R	7.213	WALNUT AVENUE	2750	36000	33000	3200	37000	34500
4	37	SOL	R	8.01	WILSON AVENUE	3200	37000	34500	3550	41500	38500
4	37	SOL	R	9.665	JCT. RTE. 29	3550	41500	38500	5500	72000	69000
4	37	SOL		10.94	VALLEJO, FAIRGROUNDS DRIVE	5500	72000	69000	7300	96000	92000
4	37	SOL	R	11.41	JCT. RTE. 80	7300	95500	92500			
8	38	SBD		0	REDLANDS, JCT. RTE. 10				2100	22600	21500
8	38	SBD		0.071	REDLANDS, COLTON AVENUE	2100	22600	21500	1350	14300	13600
8	38	SBD		0.571	ORANGE STREET/LUGONIA AVENUE	1350	14300	13600	1400	15200	14500
8	38	SBD		3.071	REDLANDS, WABASH AVENUE	1650	17600	16800	1350	14700	14000
8	38	SBD		4.07	MENTONE, CRAFTON AVENUE	1100	12000	11400	1100	12000	11400
8	38	SBD		8.53	BRYANT STREET	1950	13800	11400	940	6700	5500
8	38	SBD	R	9.72	SAN BERNARDINO NATIONAL FOREST BOUNDARY	940	6700	5500	940	6700	5500
8	38	SBD		14.99	VALLEY OF THE FALLS DRIVE	940	6700	5500	600	4250	3500
8	38	SBD		25.38	TWO LAKES ROAD (TO JENKS LAKE)	460	3250	2700	390	2800	2300
8	38	SBD		30.861	SOUTH FORK SANTA ANA RIVER BRIDGE	360	2550	2100	360	2550	2100
8	38	SBD		48.16	BIG BEAR CITY, BIG BEAR BOULEVARD	1250	9000	7400	1050	11600	11000
8	38	SBD		49.53	JCT. RTE. 18	1300	14600	13500	630	4000	3700
8	38	SBD		51.9	STANFIELD CUTOFF	850	5400	5000	420	2650	2450
8	38	SBD	R	54.047	HOLCOMB VALLEY ROAD	420	2650	2450	350	2300	1400
8	38	SBD		59.396	BIG BEAR DAM, JCT. RTE. 18	350	2300	1400			
12	39	ORA		0	HUNTINGTON BEACH, JCT. RTE. 1				3500	35000	29200
12	39	ORA		1.63	HUNTINGTON BEACH, ADAMS AVENUE	3850	38000	32600	4700	49500	42500
12	39	ORA		3.12	HUNTINGTON BEACH, MAIN ST/ELLIS AVE	6800	72000	61700	6500	75000	65000
12	39	ORA		3.611	HUNTINGTON BEACH, TALBERT AVENUE	6500	75000	65000	6400	74000	66500
12	39	ORA		4.131	HUNTINGTON BEACH, SLATER AVENUE	6400	74000	66500	6700	78000	69500

Dist	Route	County		Postmile	Description	Back Peak Hour	Back Peak Month	Back AADT	Ahead Peak Hour	Ahead Peak AADT	Ahead AADT
12	39	ORA		4.631	HUNTINGTON BEACH, WARNER AVENUE	5600	77000	69300	5800	76000	71900
12	39	ORA		5.8	HUNTINGTON BEACH, JCT. RTE. 405	6400	84000	79500	6700	89000	83500
12	39	ORA		6.63	WESTMINSTER, BOLSA AVENUE	6700	89000	83500	6200	84000	77500
12	39	ORA		7.634	WESTMINSTER, WESTMINSTER AVENUE	6200	84000	77500	5800	80000	73500
12	39	ORA		8.478	WESTMINSTER, JCT. RTE. 22	5900	81000	73500	5800	82000	73500
12	39	ORA		9.171	STANTON, LAMPSON AVENUE	6100	86000	77500	6200	85000	77500
12	39	ORA		9.671	STANTON, CHAPMAN AVENUE	5700	79000	71500	5700	79000	71500
12	39	ORA		10.66	STANTON, KATELLA AVENUE	5100	71000	64400	5100	70000	64400
12	39	ORA		11.181	STANTON, CERRITOS AVENUE	5200	71000	65100	5200	71000	65100
12	39	ORA		11.681	BALL ROAD	5000	68000	62500	5000	68000	62500
12	39	ORA		12.685	ANAHEIM, LINCOLN AVENUE	5300	72000	66500	5800	72000	66500
12	39	ORA		14.378	BUENA PARK, JCT. RTE. 91	5900	71000	66200	5200	62000	57700
12	39	ORA		15.15	BUENA PARK, MANCHESTER AVENUE	5100	62000	57500	5200	61000	57500
12	39	ORA		15.573	BUENA PARK, ARTESIA BOULEVARD	5100	61000	57500	5400	64000	60500
12	39	ORA		16.13	STAGE ROAD/CASCADE WAY	6000	71000	66500	5900	73000	66500
12	39	ORA		16.38	BUENA PARK, LA MIRADA BOULEVARD	5800	72000	65500	4400	54000	48400
12	39	LA	D	17.34	ROSECRANS AVE	4050	50000	45000	3900	49000	44000
12	39	ORA		19.168	LA HABRA, JCT. RTE. 90 EAST	4300	54000	48700	4150	54000	48700
12	39	ORA		19.671	LA HABRA, LAMBERT ROAD	3550	45500	41500	3000	36000	34500
12	39	ORA		20.719	LA HABRA, JCT. RTE. 72	2650	33000	31500	3350	40500	39600
12	39	ORA		20.88	LA HABRA, HACIENDA BOULEVARD	3350	40500	39600	3150	39000	37800
12	39	ORA		22.6	HARBOR BOULEVARD	2850	32500	31600			
7	39	LA		17.813	SAN GABRIEL RIVER BRIDGE				550	2350	1950
7	39	LA		19.73	MORRIS DAM ROAD, NAVAL ORDNANCE TEST STA	550	2350	1950	500	2150	1800
7	39	LA		25.71	EAST FORK ROAD	440	1900	1600	230	970	820
7	39	LA		32.49	COLD BROOK RANGER STATION	60	260	220	60	260	220
7	39	LA		38.15	CRYSTAL LAKE ROAD	40	180	150			
8	40	SBD		0	BARSTOW, JCT. RTE. 15				2350	20600	18000
8	40	SBD		0.794	MONTARA AVENUE, EAST BARSTOW	2350	20600	18000	2350	20700	18100
8	40	SBD	R	2.348	MAIN STREET (TO NEBO MARINE CORP SUPPLY CTR)	2350	20700	18100	2150	18900	16500
8	40	SBD	R	4.708	NEBO STREET	2150	18900	16500	2100	18300	16000

Dist	Route	County		Postmile	Description	Back Peak Hour	Back Peak Month	Back AADT	Ahead Peak Hour	Ahead Peak AADT	Ahead AADT
8	40	SBD	R	7.181	A STREET	2100	18300	16000	1850	16000	14000
8	40	SBD	R	12.191	AIRPORT ROAD	1850	16000	14000	1700	14900	13000
8	40	SBD	R	18.446	WEST NEWBERRY ROAD	1700	14900	13000	1550	13500	11800
8	40	SBD	R	23.334	FORT CADY ROAD	1550	13500	11800	1500	13200	11500
8	40	SBD	R	32.496	HECTOR ROAD	1450	13600	11600	1550	13300	11400
8	40	SBD	R	49.984	CRUCERO ROAD	1550	13300	11400	1400	12200	10400
8	40	SBD	R	78.172	KELBAKER ROAD	1400	12200	10400	1400	12300	10500
8	40	SBD	R	99.728	ESSEX ROAD	1400	12300	10500	1400	12300	10500
8	40	SBD	R	107.17	GOFFS ROAD	1400	12300	10500	1350	11600	9900
8	40	SBD	R	115.199	MOUNTAIN SPRINGS ROAD	1350	11600	9900	1400	12200	10400
8	40	SBD	R	119.975	WATER ROAD	1400	12200	10400	1400	12200	10400
8	40	SBD	R	132.739	JCT. RTE. 95 NORTH	1400	12200	10400	1550	15100	13600
8	40	SBD	R	139.117	PARK ROAD	1550	15100	13600	1250	12400	11200
8	40	SBD	R	141.017	RIVER ROAD	1250	12400	11200	1300	12700	11400
8	40	SBD	R	142.37	NEEDLES, J STREET	1300	12700	11400	1550	15400	13900
8	40	SBD	R	143.764	JCT. RTE. 95 SOUTH	1550	15400	13900	1050	12500	11200
8	40	SBD		148.198	FIVE MILE ROAD	1050	12500	11200	1100	13000	11600
8	40	SBD	R	153.315	PARK MOABI ROAD	1100	13000	11600	1100	13100	11700
8	40	SBD	R	154.643	ARIZONA STATE LINE	1100	13100	11700			
5	41	SLO		0	MORRO BAY, JCT. RTE. 1				800	7200	6200
5	41	SLO		7.234	CERRO ALTO ROAD	750	5400	4900	1000	6100	4950
5	41	SLO		14.52	ATASCADERO, SANTA ROSA ROAD	1000	11000	8900	1800	14000	12800
5	41	SLO		15.894	ATASCADERO, JCT. RTE. 101	1200	13700	12100	1900	16000	14300
5	41	SLO		15.96	EL CAMINO REAL	2100	24800	22100	900	12500	10400
5	41	SLO	R	16.943	SALINAS RIVER VIADUCT	500	5800	4800	600	6400	4800
5	41	SLO	R	17.501	TEMPLETON ROAD	550	6300	4800	250	3600	2850
5	41	SLO		27.975	JCT. RTE. 229 SOUTH (TO CRESTON)	200	2700	2150	250	3400	2500
5	41	SLO		41.159	MC MILLAN CANYON ROAD	100	640	560	180	1900	1470
5	41	SLO		43.85	JCT. RTE. 46	100	1300	1140	1300	13000	9900
5	41	SLO		50.434	SAN LUIS OBISPO/ KERN COUNTY LINE	1000	7600	5950			
6	41	KER		0	SAN LUIS OBISPO/ KERN COUNTY LINE				1050	9300	6500

Dist	Route	County		Postmile	Description	Back Peak Hour	Back Peak Month	Back AADT	Ahead Peak Hour	Ahead Peak AADT	Ahead AADT
6	41	KER		4.978	KERN COUNTY/KINGS COUNTY LINE	1050	9300	6500			
6	41	KIN		0	KERN COUNTY/KINGS COUNTY LINE				1050	9300	6500
6	41	KIN		8.098	REEF CITY, JCT. RTE. 33	1000	8500	6400	860	7600	6400
6	41	KIN		16.275	JCT. RTE. 5	860	7600	6400	1150	11700	9200
6	41	KIN		16.72	BERNARD DRIVE	1150	11700	9200	820	7800	6500
6	41	KIN		20.08	QUAIL AVENUE	820	7800	6500	820	7800	6500
6	41	KIN		28.429	NEVADA AVENUE/COALINGA ROAD	820	7800	6500	710	6500	5732
6	41	KIN	R	37.792	JACKSON AVENUE	1000	8800	7800	1000	9400	7800
6	41	KIN	R	39.962	JCT. RTE. 198	1000	9400	7800	1500	17300	16100
6	41	KIN	R	40.95	BUSH STREET	1500	17300	16100	1300	14700	13900
6	41	KIN	R	42.148	BELLI CORNER, HANFORD-ARMONA ROAD	1250	15100	14100	1750	20300	19000
6	41	KIN	R	44.153	GRANGEVILLE BOULEVARD	1750	20300	19000	1500	18300	17000
6	41	KIN	R	48.283	EXCELSIOR AVE; KINGS/FRESNO COUNTY LINE	1500	18300	17000			
6	41	FRE	R	0	EXCELSIOR AVE; KINGS/FRESNO COUNTY LINE				1200	14000	13300
6	41	FRE	R	2.03	MOUNT WHITNEY AVENUE	1250	14800	14100	1200	14900	13200
6	41	FRE	VI	6.069	ELKHORN AVENUE	1200	14900	13200	1200	15400	14500
6	41	FRE	R	8.107	CONEJO AVENUE	1200	15400	14500	1200	15400	14500
6	41	FRE	R	10.108	MOUNTAIN VIEW AVENUE	1200	15400	14500	1700	19900	18800
6	41	FRE	R	14.101	MANNING AVENUE	1750	20600	19400	1900	21000	20400
6	41	FRE	R	19.113	CENTRAL AVENUE	2500	28000	27000	2650	31000	29000
6	41	FRE	R	20.084	NORTH AVENUE	2650	31000	29000	3050	33500	32500
6	41	FRE	R	21.113	FRESNO, EAST JENSEN AVENUE	3000	33500	32500	4250	44500	42500
6	41	FRE	R	21.859	JCT RTE 99	4250	44500	42500	7300	83000	73000
6	41	FRE	R	22.798	FRESNO, M STREET	7300	83000	73000	9200	105000	92000
6	41	FRE	R	23.736	FRESNO, DIVISADERO STREET	9300	105000	92500	11700	138000	122000
6	41	FRE	R	24.527	FRESNO, JCT. RTE. 180S	11700	138000	122000	13400	159000	141000
6	41	FRE	R	25.266	FRESNO, MC KINLEY AVENUE	12700	159000	141000	12500	150000	139000
6	41	FRE	R	26.461	FRESNO, SHIELDS AVENUE	12500	150000	139000	11600	140000	136000
6	41	FRE	R	27.471	FRESNO, ASHLAN AVENUE	11600	140000	136000	11200	136000	132000
6	41	FRE	R	28.469	FRESNO, SHAW AVENUE, JCT. RTE. 168	11200	136000	132000	10200	128000	120000
6	41	FRE	R	29.463	FRESNO, BULLARD AVENUE	10200	128000	120000	8800	111000	104000

Dist	Route	County		Postmile	Description	Back Peak Hour	Back Peak Month	Back AADT	Ahead Peak Hour	Ahead Peak AADT	Ahead AADT
6	41	FRE	R	30.447	FRESNO, HERNDON AVENUE	8800	111000	104000	6600	87000	76000
6	41	FRE	R	31.683	FRESNO, FRIANT ROAD	6600	87000	76000	3900	45000	43000
6	41	FRE		33.449	FRESNO/MADERA COUNTY LINE	3900	45000	43000			
6	41	MAD		0	FRESNO/MADERA COUNTY LINE				3900	45000	43000
6	41	MAD		3.23	AVENUE 12	2550	31000	28500	1400	17800	15100
6	41	MAD		9.25	JCT. RTE. 145 WEST	1250	15500	14000	1700	17800	15700
6	41	MAD		17.91	COUNTY ROAD 200	1750	17800	16000	1350	15800	14000
6	41	MAD		25	ROAD 417 (RIGHT)	990	11800	10200	990	11600	10400
6	41	MAD		35.48	JCT. RTE. 49 NORTH	1600	18400	16500	1850	17700	15500
6	41	MAD		35.77	OAKHURST, ROAD 426	2600	23900	21900	1150	12900	9650
6	41	MAD		38.889	YOSEMITE FORKS, BASS LAKE ROAD	1150	12900	9650	820	9700	6100
6	41	MAD		45.739	MADERA/MARIPOSA COUNTY LINE	820	9700	6100			
6	41	MPA		4.918	FISH CAMP, ENTRANCE TO YOSEMITE NTL PARK	470	4650	2400			
6	43	KER		0.111	JCT. RTE. 119				720	6500	6000
6	43	KER		1.9	JCT. RTE. 5	720	6500	6000	840	8700	8400
6	43	KER		8.112	JCT. RTE. 58 EAST	570	6100	5700	550	5900	5500
6	43	KER		9.162	JCT. RTE. 58 WEST	550	5900	5500	490	5700	5400
6	43	KER		12.19	SEVENTH STANDARD ROAD	590	7300	6500	360	4500	4000
6	43	KER		15.89	CENTRAL VALLEY HIGHWAY	360	4550	4000	860	10300	9600
6	43	KER		16.55	SHAFTER, EAST LERDO HIGHWAY	860	10300	9600	1250	15000	14000
6	43	KER		16.86	SHAFTER, CENTRAL AVENUE	1250	14700	14000	1250	14700	14000
6	43	KER		17.17	SHAFTER, SHAFTER AVENUE	1250	14700	14000	1250	14700	14000
6	43	KER		17.95	FRESNO AVENUE	1250	14700	14000	800	10500	10100
6	43	KER	R	21.289	WASCO AVENUE	960	11000	10700	1050	10700	10400
6	43	KER	R	24.124	WASCO, POSO AVENUE	900	10300	10000	610	7000	6800
6	43	KER		25.187	JCT. RTE. 46	530	6400	5900	320	3900	3550
6	43	KER		33.47	POND ROAD	300	3850	3300	270	2900	2700
6	43	KER		36.67	KERNELL, GARCES HIGHWAY	310	3500	3100	270	3200	2700
6	43	KER		38.807	KERN/TULARE COUNTY LINE	270	3200	2700			
6	43	TUL		0	KERN/TULARE COUNTY LINE				270	3200	2700
6	43	TUL		7.76	AVENUE 56	290	3100	2750	300	2800	2650

Dist	Route	County	Postmile	Description	Back Peak Hour	Back Peak Month	Back AADT	Ahead Peak Hour	Ahead Peak AADT	Ahead AADT
6	43	TUL	22.133	CORCORAN, RAILROAD DRIVE	320	3950	3650	480	5700	5400
6	43	KIN	1.456	JCT. RTE. 137	520	5700	5400	370	4150	3950
6	43	KIN	3.18	NORTH END CORCORAN BYPASS	370	4150	3950	630	7000	6600
6	43	KIN	10.359	KANSAS AVENUE	710	7800	7400	480	5500	5200
6	43	KIN	16.391	HOUSTON AVENUE	680	7800	7400	700	8600	7600
6	43	KIN	18.238	JCT. RTE. 198	700	8600	7600	1500	16700	15200
6	43	KIN	18.429	LACEY BOULEVARD	1400	16700	15200	1250	14600	13300
6	43	KIN	19.431	GRANGEVILLE BOULEVARD	1250	14600	13300	1150	12100	11900
6	43	KIN	22.272	10TH AVENUE	540	5800	5700	900	10100	9400
6	43	KIN	24.47	EXCELSIOR AVENUE	1750	18100	17800	1150	12600	11800
6	43	KIN	27.286	KINGS COUNTY/FRESNO COUNTY	950	11000	10500			
6	43	FRE	0	KINGS COUNTY/FRESNO COUNTY				950	11000	10500
6	43	FRE	8.34	NEBRASKA AVENUE	1000	12100	11300	1150	13300	12500
6	43	FRE	9.308	JCT. RTE. 99; SELMA, WEST	1500	17300	16300			
2	44	SHA	L 0 R	REDDING, JCT. RTE. 273 AND 299				1800	18800	17000
2	44	SHA	L 0.168 R	REDDING, MARKET/TEHAMA ST, JCT. RTE. 273 S	1800	18800	16800	1950	20800	18600
2	44	SHA	L 0.313 R	REDDING, ON SHASTA STREET AT LIBERTY STREET	2100	20400	19400	2100	20600	19600
2	44	SHA	L 0.384 R	REDDING, ON TEHAMA STREET AT LIBERTY STREET	2200	20700	19900	2200	20800	20000
2	44	SHA	L 0.54 R	END INDEP ALIGN RT AND LT LNS	2200	20800	20000			
2	44	SHA	L 0 L	LEFT LANES VIA EUREKA WAY				3100	22700	20000
2	44	SHA	L 0.072 L	REDDING, EUREKA WAY/ PINE STREET	3100	22700	20000	3150	22900	20200
2	44	SHA	L 0.169 L	REDDING, PINE/SHASTA STREETS, JCT. RTE. 273 S	3150	22900	20200	2050	20000	19000
2	44	SHA	L 0.498 L	END INDEP ALIGN LT LNS	2100	20600	19600	3900	41000	39500
2	44	SHA	L 0.852	REDDING, BUTTE STREET	3900	41000	39500	5300	54000	52000
2	44	SHA	R 0	REDDING, JCT. RTE. 5	5300	54000	52000	4800	49000	47000
2	44	SHA	R 0.134	HILLTOP DRIVE	4800	49000	47000	3500	36000	34000
2	44	SHA	R 1.239	REDDING, VICTOR AVENUE	3500	36000	34000	3350	34000	32000
2	44	SHA	R 2.131	SHASTA VIEW DRIVE	3350	34000	32000	2300	22600	21400
2	44	SHA	R 3.627	AIRPORT ROAD	2300	22600	21400	1800	17000	16200
2	44	SHA	R 7	DESCHUTES ROAD	1700	16000	14800	820	8400	8000
2	44	SHA	R 10.77	MILLVILLE PLAINS	570	6200	5700	420	4700	4200

Dist	Route	County		Postmile	Description	Back Peak Hour	Back Peak Month	Back AADT	Ahead Peak Hour	Ahead Peak AADT	Ahead AADT
2	44	SHA	R	19.01	DERSCH ROAD	360	4150	3700	450	4450	4200
2	44	SHA	R	27.83	SHINGLETOWN	430	4600	4400	400	4150	3350
2	44	SHA		42.818	VIOLA	260	1850	1150	260	1850	1150
2	44	SHA	R	49.353	LASSEN VOLCANIC NATIONAL PARK	240	1900	1150	240	1900	1150
2	44	SHA		62.685	JCT. RTE. 89 NORTHWEST	210	1900	1200	330	2600	1650
2	44	SHA		71.389	SHASTA/LASSEN COUNTY LINE	330	2600	1650			
2	44	LAS		0	SHASTA/LASSEN COUNTY LINE				330	2600	1650
2	44	LAS		19.29	COUNTY ROAD A 21	300	2400	1750	250	2150	1550
2	44	LAS		37.247	JCT. RTE. 36	250	2150	1550			
3	45	YOL		0	KNIGHTS LANDING, JCT. RTE. 113				130	1200	860
3	45	YOL		0.27	COUNTY ROAD 108	130	1200	860	120	1000	640
3	45	YOL		5.8	COUNTY ROAD P98 A	120	1000	640	100	1150	880
3	45	YOL		12.92	YOLO/COLUSA COUNTY	100	1150	880			
3	45	COL		0	YOLO/COLUSA COUNTY				110	1350	1000
3	45	COL		7.365	TULE ROAD	60	1150	1000	40	560	500
3	45	COL		12.867	GRIMES-ARBUCKLE ROAD	120	1450	1300	90	1100	1000
3	45	COL		18.469	SYCAMORE CUTOFF ROAD	180	2200	2000	120	860	770
3	45	COL		19.85	JCT. RTE. 20	120	860	770	490	6400	6100
3	45	COL		20.08	COLUSA, LURLINE AVENUE	1150	8500	6900	1150	8500	6900
3	45	COL		24.53	MAXWELL COLUSA ROAD	370	3700	3500	160	2250	2100
3	45	COL		32.06	COUNTY ROAD P29	160	2250	2100	220	2250	2100
3	45	COL		34.176	COLUSA/GLENN COUNTY LINE	220	2250	2100			
3	45	GLE		0	COLUSA/GLENN COUNTY LINE				220	2250	2100
3	45	GLE		3.059	JCT. RTE. 162 EAST	240	2450	2300	160	2750	1950
3	45	GLE		7.527	JCT. RTE. 162 WEST	160	2750	1950	260	2600	2300
3	45	GLE		11.866	COUNTY ROAD P39	260	2600	2300	210	2350	2000
3	45	GLE		17.191	COUNTY ROAD 29 (MICHAEL ROAD)	210	2350	2000	200	2750	2250
3	45	GLE	R	20.591	COUNTY ROAD 24	200	2750	2250	260	2250	2150
3	45	GLE		22.68	HAMILTON CITY, WEST FIRST STREET	260	2250	2150	260	2600	2300
3	45	GLE		23.23	HAMILTON CITY, JCT. RTE. 32	260	2600	2300			
5	46	SLO	R	0.146	JCT. RTE. 1				620	4800	3700

Dist	Route	County		Postmile	Description	Back Peak Hour	Back Peak Month	Back AADT	Ahead Peak Hour	Ahead Peak AADT	Ahead AADT
5	46	SLO	R	2.372	GREEN VALLEY ROAD	400	4400	3700	400	3600	3150
5	46	SLO	R	11.471	CYPRESS MOUNTAIN DRIVE	400	3700	3300	500	5300	4200
5	46	SLO	R	12.664	DOVER CYN RD	500	5200	4100	700	4700	4350
5	46	SLO	R	15.529	YORK MOUNTAIN ROAD	700	5800	5400	650	6300	4850
5	46	SLO	R	17.398	VINEYARD DRIVE	650	6200	4800	650	5000	4400
5	46	SLO		29.761	SOUTH JCT. RTE. 101	700	7700	6750	3000	31000	27700
5	46	SLO		32.145	PASO ROBLES AIRPORT ROAD	2500	30000	25000	2000	24700	20600
5	46	SLO		45.48	MC MILLAN CANYON ROAD	1400	18000	13800	1900	18000	14000
5	46	SLO		54.038	CHOLAME	1900	15000	14000	1900	15000	13900
5	46	SLO		55.106	JCT. RTE. 41 NORTHEAST	1900	14300	13400	800	6800	5850
5	46	SLO		60.849	SAN LUIS OBISPO/KERN COUNTY LINE	590	7600	5900			
6	46	KER		0	SAN LUIS OBISPO/KERN COUNTY LINE				590	7600	5900
6	46	KER		7.33	KECKS CORNER, COALINGA ROAD	590	7600	5900	680	7800	6800
6	46	KER		20.543	BLACKWELLS CORNER, JCT. RTE. 33	680	7800	6800	680	7800	6800
6	46	KER		27.48	BROWN MATERIAL ROAD	720	8600	7150	790	9500	7900
6	46	KER		32.18	WARREN DRIVE	990	11300	9900	1000	11500	10100
6	46	KER		32.533	JCT. RTE. 5	1000	11500	10200	610	7000	6100
6	46	KER		32.722	BUFORD STREET	550	6800	6100	510	6300	5700
6	46	KER		36.84	CORCORAN ROAD	510	6300	5700	580	7000	5800
6	46	KER		43.02	ROWLEE ROAD	780	9500	9000	680	8900	8500
6	46	KER		50.02	WASCO, PALM AVENUE	1450	19000	18400	1250	16000	15500
6	46	KER		50.904	WASCO, JCT. RTE. 43 SOUTH	710	10800	8900	960	14000	12000
6	46	KER		51.215	WASCO, JCT. RTE. 43 NORTH	960	14000	12000	780	10700	9700
6	46	KER		54.09	SMITH AVENUE	780	10700	9700	740	10200	9300
6	46	KER		57.785	FAMOSO, JCT. RTE. 99	720	8100	7200			
7	47	LA	R	0	LOS ANGELES, JCT. RTE. 110				5200	54000	51000
7	47	LA		0.722	LOS ANGELES, HARBOR BOULEVARD	5200	54000	51000	5100	53000	50000
7	47	LA		3.497	LONG BEACH, OCEAN BOULEVARD	5100	53000	50000	1550	14300	13800
7	47	LA		3.576	LONG BEACH, NEW DOCK STREET	1550	14300	13800	2000	17400	16900
7	47	LA		3.88	LONG BEACH, HEIM LIFT BRIDGE	2000	17400	16900	2000	17400	16900
7	47	LA		4.565	LOS ANGELES, JCT. RTE. 103	2000	17400	16900			

Dist	Route	County		Postmile	Description	Back Peak Hour	Back Peak Month	Back AADT	Ahead Peak Hour	Ahead Peak AADT	Ahead AADT
6	49	MAD		0	OAKHURST, JCT. RTE. 41				1150	14600	12800
6	49	MAD		4.494	COUNTY ROAD 600 (ROAD TO RAYMOND)	590	7400	6500	660	6800	6000
6	49	MAD		5.53	COUNTY ROAD 628 (ROAD TO CEDARBROOK)	660	6800	6000	550	5800	5000
6	49	MAD		8.235	COUNTY ROAD 601	450	4800	4050	340	4100	3300
6	49	MAD		9.275	MADERA/MARIPOSA COUNTY LINE	340	4100	3300			
10	49	MPA		0.332	MADERA/MARIPOSA COUNTY LINE				410	4200	3300
10	49	MPA		6.099	TRIANGLE RD RT	440	4250	3750	410	4250	3400
10	49	MPA		9.737	WOODLAND/HIRSCH ROADS	470	4800	4150	540	5600	4400
10	49	MPA		12.549	BOOTJACK ROAD	540	5600	5300	720	7000	5600
10	49	MPA		16.7	MORMON BAR, BEN HUR ROAD	850	9400	6300	810	6200	6000
10	49	MPA		18.51	MARIPOSA, JCT. RTE. 140	840	8500	7000	780	6900	6100
10	49	MPA		18.61	JOE HOWARD ROAD	780	7600	4950	660	8700	4500
10	49	MPA		20.51	WHITLOCK RD RT	330	3200	2600	340	3350	2250
10	49	MPA		22.99	MOUNT BULLION, CATHAY WAY	220	2100	1550	190	1800	1350
10	49	MPA		29.45	BEAR VALLEY, BEAR VALLEY ROAD	120	1600	880	90	920	440
10	49	MPA		44.67	COULTERVILLE, JCT. RTE. 132 WEST	90	810	580	90	840	670
10	49	MPA		48.835	MARIPOSA/TUOLUMNE COUNTY LINE	90	940	630			
10	49	TUO		0	MARIPOSA/TUOLUMNE COUNTY LINE				70	730	630
10	49	TUO	R	8.779	JCT. RTE. 120	80	920	820	160	1900	1550
10	49	TUO	R	10.124	SIMMS RD	160	1900	1550	260	2500	2050
10	49	TUO	R	11.587	SOUTH JCT. RTE. 108	240	2750	2400	1000	14400	12100
10	49	TUO		14.34	JAMESTOWN, SOUTH JUNCTION MAIN STREET	1550	19200	16900	2150	18500	16900
10	49	TUO		14.742	RAWHIDE ROAD/HUMBUG STREET	2150	18500	16900	2300	18500	17300
10	49	TUO		16.48	SONORA, EAST JCT. RTE. 108	2600	24900	23500	1200	12600	11900
10	49	TUO		17.35	SONORA, FAIRVIEW LANE	1850	20600	17600	1000	11500	10700
10	49	TUO		17.481	SONORA, SOUTHGATE DRIVE	1000	11500	10700	1000	11500	10900
10	49	TUO		17.965	SONORA, JCT. RTE. 108U	1250	12600	11500	1700	19300	18300
10	49	TUO		18.22	SONORA, DODGE STREET	1700	19600	18500	1950	19800	19400
10	49	TUO		18.49	SONORA, WASHINGTON ST/ SHAWS FLAT RD	1600	16500	16100	1650	17700	15400
10	49	TUO		20.4	COLUMBIA WYE	1350	15200	13300	510	5700	5050
10	49	TUO		23.709	RAWHIDE ROAD	540	6100	5500	460	4850	4550

Dist	Route	County		Postmile	Description	Back Peak Hour	Back Peak Month	Back AADT	Ahead Peak Hour	Ahead Peak AADT	Ahead AADT
10	49	TUO		24.81	TUTTLETOWN	460	4850	4550	590	5700	5300
10	49	TUO	R	27.521	TUOLUMNE/CALAVERAS COUNTY LINE	570	6000	5600			
10	49	CAL	R	0	TUOLUMNE/CALAVERAS COUNTY LINE				570	7100	5600
10	49	CAL		6.66	ANGELS CAMP, CENTENNIAL RD	500	6600	5400	660	8900	7400
10	49	CAL		7.21	ANGELS CAMP, SOUTH JCT. RTE. 4	840	10900	9300	1300	13800	13100
10	49	CAL		8.33	MURPHYS GRADE ROAD	1350	14700	14000	1650	17800	15900
10	49	CAL		8.667	NORTH JCT. RTE. 4	1200	10900	9600	990	9200	8200
10	49	CAL		9.42	NORTH ANGELS CAMP, COPELLO DRIVE	810	7600	6800	720	7500	6600
10	49	CAL		14.2	FRICOT ROAD	780	7500	6500	700	6900	6500
10	49	CAL		18.794	MOUNTAIN RANCH ROAD	770	7600	7200	1000	11000	10500
10	49	CAL		19.412	SAN ANDREAS, MAIN STREET	1100	11700	11100	1050	11500	10900
10	49	CAL	R	20.496	JCT. RTE. 12 WEST	780	8400	8000	490	4800	4500
10	49	CAL	R	22.21	GOLD STRIKE ROAD	470	4600	4300	530	5300	4900
10	49	CAL		27.614	MOKELUMNE HILL, JCT. RTE. 26	510	5100	4750	650	6600	6100
10	49	CAL		28.06	CAMPO SECO RD/STOCKTON HILL RD	560	5900	5600	560	5900	5600
10	49	CAL		30.865	CALAVERAS/AMADOR COUNTY LINE	570	6200	5800			
10	49	AMA		0	CALAVERAS/AMADOR COUNTY LINE				580	5900	5800
10	49	AMA		2.801	JACKSON, SCOTTSVILLE BOULEVARD	760	7000	6500	800	8100	7800
10	49	AMA		3.12	JACKSON, BROADWAY AND FULLER LANE	810	8300	7300	810	8300	6400
10	49	AMA		3.62	JACKSON, FRENCH BAR RD	1350	14300	10400	1400	14800	14600
10	49	AMA		4.029	JACKSON, SOUTH JCT. RTE. 88	2050	19900	18500	2150	22200	20900
10	49	AMA		4.32	JACKSON, MAIN/MATTLEY STREETS	1850	20900	18700	1700	19300	17200
10	49	AMA		5.934	MARTELL, NORTH JCT. RTE. 88 WEST	1800	18900	17400	1250	11700	11600
10	49	AMA		6.099	JACKSON GATE ROAD	1700	20000	19400	1800	20900	17900
10	49	AMA		6.98	SUTER CREEK, JCT. RTE. 104 WEST	1800	20000	17800	1600	15800	12500
10	49	AMA		14.723	CENTRAL HOUSE, JCT. RTE. 16 WEST	940	10100	9600	740	6900	6600
10	49	AMA		16.53	PLYMOUTH, BUSH ST	1100	8200	6300	900	9400	6200
10	49	AMA		17.22	PLYMOUTH, MAIN STREET/ FIDDLETOWN ROAD	700	7300	5200	250	7300	5200
10	49	AMA		17.4	HALKS VIEW RD	250	2650	2500	220	2200	2100
10	49	AMA		22.116	AMADOR/EL DORADO COUNTY LINE	180	2100	2000			
3	49	ED		0	AMADOR/EL DORADO COUNTY LINE				180	2100	2000

Dist	Route	County		Postmile	Description	Back Peak Hour	Back Peak Month	Back AADT	Ahead Peak Hour	Ahead Peak AADT	Ahead AADT
3	49	ED		1.65	NASHVILLE, SOUTH	250	2300	2200	370	4150	3800
3	49	ED		8.352	CHINA HILL ROAD	450	4100	3800	1200	7800	7200
3	49	ED		9.494	EL DORADO, UNION MINE ROAD	1200	7800	7200	1050	10500	9600
3	49	ED		9.641	EL DORADO, PLEASANT VALLEY ROAD	1050	10200	9600	1500	14300	13500
3	49	ED		11.239	MISSOURI FLAT ROAD	1500	14300	13500	1400	15600	15000
3	49	ED		11.859	DIAMOND SPRINGS, PLEASANT VALLEY ROAD	1400	15600	15000	560	6600	6200
3	49	ED		14.463	PLACERVILLE, FISKE ROAD	560	6600	6200	1150	11000	10600
3	49	ED	R	14.597	PLACERVILLE, PACIFIC/ MAIN STREETS	1150	14700	14000	440	5700	5400
3	49	ED		14.891	PLACERVILLE, JCT. RTE. 50	440	5700	5400	600	7500	6800
3	49	ED		15.685	JCT. RTE. 193 NORTH	620	6200	5100	470	5400	4700
3	49	ED		16.44	DIANA STREET	470	5400	4700	350	4050	3500
3	49	ED		19.42	GOLD HILL ROAD	210	2500	2200	230	2750	2250
3	49	ED		22.865	COLOMA, JCT. RTE. 153 WEST	230	2750	2250	500	6500	5400
3	49	ED		24.48	MARSHALL GRADE ROAD (TO GEORGETOWN)	500	6500	5400	540	4100	3500
3	49	ED		28.19	HASTINGS CREEK BRIDGE	540	4100	3500	540	4100	3500
3	49	ED		34.466	COOL, JCT. RTE. 193 EAST	540	4100	3500	860	8900	8600
3	49	ED		38.233	EL DORADO/PLACER COUNTY LINE	860	8900	8600			
3	49	PLA		0	EL DORADO/PLACER COUNTY LINE				860	8900	8600
3	49	PLA		2.36	AUBURN, BORLAND AVENUE	830	9200	8400	1350	14700	13600
3	49	PLA		3.208	AUBURN, JCT. RTE. 80	1400	18000	14500	2700	32500	31000
3	49	PLA		3.78	AUBURN, PALM AVENUE	2700	32500	31000	2900	34000	33000
3	49	PLA		5.21	LUTHER ROAD	2900	34000	33000	5500	50000	48000
3	49	PLA		5.86	ATWOOD ROAD	5500	50000	48000	5800	52000	50000
3	49	PLA		5.99	COTTAGE DRIVE	5800	52000	50000	3050	36000	34500
3	49	PLA		6.38	AUBURN, BELL ROAD	3050	36000	34500	2700	29500	28000
3	49	PLA		7.427	DRY CREEK ROAD	2700	29500	28000	2600	29000	28000
3	49	PLA	R	8.973	LORENSEN RD	2600	29000	28000	2700	30500	28500
3	49	PLA		11.373	PLACER/NEVADA COUNTY LINE	2550	28000	27000			
3	49	NEV		0	PLACER/NEVADA COUNTY LINE				2550	28000	27000
3	49	NEV		2.194	WOLF/COMBIE ROADS	2500	28000	27000	1900	21600	20900
3	49	NEV		3.614	SOUTH WOLF CREEK BRIDGE	1900	21600	20900	2050	22900	21500

Dist	Route	County		Postmile	Description	Back Peak Hour	Back Peak Month	Back AADT	Ahead Peak Hour	Ahead Peak AADT	Ahead AADT
3	49	NEV		9.22	ALTA SIERRA DRIVE	2050	22900	21500	3100	30000	27000
3	49	NEV		10.71	LOWER LA BARR MEADOWS ROAD	3100	30000	27000	2250	25500	24600
3	49	NEV	R	13.663	SOUTH GRASS VALLEY	2250	25500	24600	2850	34000	31000
3	49	NEV		15.062	NEVADA CITY, JCT. RTE. 20	2850	34000	31000	1150	12400	11100
3	49	NEV		15.81	WEST BROAD STREET	1150	12400	11100	650	7000	6100
3	49	NEV		17.54	NEWTOWN/INDIAN FLAT ROADS	650	7000	6100	470	4150	3850
3	49	NEV	R	25.69	TYLER FOOTE CROSSING ROAD	470	4150	3850	350	3100	2700
3	49	NEV		27.52	PLEASANT VALLEY ROAD	350	3100	2700	220	2200	1600
3	49	NEV	R	32.637	NEVADA/YUBA COUNTY LINE	220	2200	1600			
3	49	YUB	R	0	NEVADA/YUBA COUNTY LINE				220	2200	1600
3	49	YUB		1.685	RIDGE ROAD	220	2200	1600	210	2050	1500
3	49	YUB		3.59	MARYSVILLE ROAD	210	2050	1500	140	1450	1000
3	49	YUB		5.38	CAMPTONVILLE ROAD	140	1450	1000	140	1400	940
3	49	YUB		9.372	YUBA/SIERRA COUNTY LINE	130	830	550			
3	49	SIE		0	YUBA/SIERRA COUNTY LINE				130	830	550
3	49	SIE	R	12.23	GOODYEAR CREEK ROAD	130	830	550	170	1650	1125
3	49	SIE		16.291	SADDLE BACK ROAD	170	1650	1125	170	1550	1100
3	49	SIE		16.787	DOWNIEVILLE, MAIN STREET	170	1550	1100	180	1500	1100
3	49	SIE		29.19	SIERRA CITY, WEST CITY LIMITS	180	1500	1100	110	980	720
3	49	SIE	R	34.307	GOLD LAKE ROAD	110	980	720	80	470	330
3	49	SIE		47.45	SATTLEY, JCT. RTE. 89	80	470	330	100	1200	950
3	49	SIE		47.86	SIERRAVILLE, LEMON CANYON ROAD	100	1200	950	150	1850	1400
3	49	SIE		56.54	ANTELOPE VALLEY ROAD	150	1850	1400	160	2000	1750
3	49	SIE		60.545	LOYALTON, SMITHNECK CREEK	160	2000	1750	210	2100	1900
3	49	SIE		61.32	SMITHNECK ROAD (TO SIERRA BROOKS)	230	2100	1900	180	1800	1500
3	49	SIE		64.047	SIERRA/PLUMAS COUNTY LINE	120	1000	640			
2	49	PLU		0	SIERRA/PLUMAS COUNTY LINE				120	1000	640
2	49	PLU		3.92	DYSON LANE	120	1000	630	140	1100	920
2	49	PLU		7.5	JCT. RTE. 70	140	1100	920			
3	50	YOL		0	JCT. RTE. 80 EAST				7100	91000	86000
3	50	YOL		1.202	HARBOR BOULEVARD	7100	91000	86000	10000	115000	114000

Dist	Route	County		Postmile	Description	Back Peak Hour	Back Peak Month	Back AADT	Ahead Peak Hour	Ahead Peak AADT	Ahead AADT
3	50	YOL		2.498	JCT. RTE. 84	10000	115000	114000	9800	117000	109000
3	50	YOL		2.918	OFF CONNECTION TO SOUTH RIVER ROAD	9800	117000	109000	14900	186000	176000
3	50	YOL		3.156	YOLO/SACRAMENTO COUNTY LINE	14900	186000	176000			
3	50	SAC	L	0	YOLO/SACRAMENTO COUNTY LINE				14900	186000	176000
3	50	SAC	L	0.35	SACRAMENTO, JCT. RTE. 5	14900	186000	176000	20500	245000	227000
3	50	SAC	L	1.06	SACRAMENTO, 9TH/10TH STREETS (RIVERSIDE BLVD)	20300	245000	227000	17900	244000	227000
3	50	SAC	L	1.37	SACRAMENTO, JCT. RTE. 160 15TH/16TH STREETS	17900	244000	227000	19400	256000	246000
3	50	SAC	L	2.478	JCT. RTES. 51/99	19400	256000	246000			
3	50	SAC	R	0	JCT. RTES. 51/99				18000	230000	205000
3	50	SAC	R	0.6	SACRAMENTO, STOCKTON BOULEVARD	18000	230000	205000	18000	214000	206000
3	50	SAC	R	2.131	SACRAMENTO, 59TH STREET	17900	214000	206000	18900	213000	192000
3	50	SAC	R	2.628	SACRAMENTO, 65TH STREET	18900	213000	192000	20100	215000	197000
3	50	SAC	R	3.473	SACRAMENTO, STATE COLLEGE	20100	215000	197000	15500	183000	170000
3	50	SAC	R	3.674	JCT. RTE. 16	15500	183000	171000	16800	179000	176000
3	50	SAC	R	5.336	SACRAMENTO, WATT AVENUE	16800	179000	176000	16600	178000	171000
3	50	SAC	R	7.746	BRADSHAW ROAD	16600	178000	171000	15600	174000	169000
3	50	SAC	R	9.505	MATHER FIELD ROAD	15600	174000	169000	14900	164000	153000
3	50	SAC	R	10.919	ZINFANDEL DRIVE	14900	164000	153000	13000	146000	141000
3	50	SAC		12.496	SUNRISE BOULEVARD	13000	146000	141000	11300	130000	116000
3	50	SAC		15.759	NIMBUS ROAD	11300	130000	116000	9400	129000	110000
3	50	SAC		16.1	AEROJET ROAD	9400	129000	110000	8400	126000	109000
3	50	SAC		17.008	FOLSOM BOULEVARD/NATOMA	8400	126000	109000	7800	90000	87000
3	50	SAC		19.233	PRAIRIE CITY ROAD	7800	90000	87000	7800	90000	78000
3	50	SAC		21.502	SCOTT ROAD	7800	90000	78000	8600	101000	90000
3	50	SAC		23.136	SACRAMENTO/EL DORADO COUNTY LINE	8600	101000	90000			
3	50	ED		0	SACRAMENTO/EL DORADO COUNTY LINE				8600	101000	90000
3	50	ED		0.857	LATROBE ROAD	8600	101000	90000	7000	78000	70000
3	50	ED	R	3.232	BASS LAKE ROAD	7000	78000	70000	5700	68000	63000
3	50	ED		4.962	CAMBRIDGE ROAD	5700	68000	63000	5600	64000	62000
3	50	ED		6.57	CAMERON PARK	5600	64000	62000	5900	67000	63000
3	50	ED	R	8.564	SHINGLE SPRINGS	5900	67000	63000	3850	51000	49000

Dist	Route	County		Postmile	Description	Back Peak Hour	Back Peak Month	Back AADT	Ahead Peak Hour	Ahead Peak AADT	Ahead AADT
3	50	ED	R	10.295	EAST SHINGLE SPRINGS	3850	51000	49000	3800	49500	48500
3	50	ED	R	12.19	GREENSTONE ROAD	3800	49500	48500	3650	48500	47500
3	50	ED	R	14.011	EL DORADO ROAD	3650	48500	47500	3550	47500	46500
3	50	ED	R	15.055	MISSOURI FLAT ROAD	3550	47500	46500	4150	56000	53000
3	50	ED		15.829	PLACERVILLE, FAIRGROUNDS	4150	56000	53000	3650	44000	40000
3	50	ED		16.99	WEST PLACERVILLE	3650	44000	40000	4600	51000	49500
3	50	ED		17.42	EB OFF TO MAIN STREET	4600	51000	49500	4650	58000	52000
3	50	ED		17.52	PLACERVILLE, CANAL STREET	4650	58000	52000	3950	48000	45000
3	50	ED		17.667	PLACERVILLE, JCT. RTE. 49	3950	48000	45000	3750	46000	40000
3	50	ED		17.788	PLACERVILLE, COLOMA STREET	3750	46000	40000	4100	43500	40500
3	50	ED		18.032	PLACERVILLE, BEDFORD AVENUE	4100	43500	40500	3600	37000	33500
3	50	ED		18.517	PLACERVILLE, MOSQUITO ROAD OH (BROADWAY)	3600	37000	33500	3250	34000	30000
3	50	ED		18.99	PLACERVILLE, SCHNELL SCHOOL ROAD	3250	34000	30000	2650	28000	24000
3	50	ED		20.296	PLACERVILLE, POINT VIEW DRIVE	2650	28000	24000	2300	25000	20400
3	50	ED		20.741	NEW TOWN ROAD	2300	25000	20400	2650	25500	20600
3	50	ED		23.957	JUNCTION OLD HIGHWAY, CAMINO, WEST	2650	25500	20600	2900	22100	18100
3	50	ED	R	25.949	EAST CAMINO ROAD	2900	22100	18100	2650	25000	18800
3	50	ED	R	28.842	SAWMILL (POLLOCK PINES)	2650	25000	18800	2500	21000	15600
3	50	ED	R	31.299	SLY PARK ROAD	2550	21300	15600	2000	14300	9500
3	50	ED		39.772	ICEHOUSE ROAD	2150	16000	12700	1900	15100	13100
3	50	ED		65.619	ECHO LAKE ROAD	1900	15100	13100	1650	11200	8000
3	50	ED		70.245	UPPER TRUCKEE RIVER ROAD	1650	11200	8000	1650	14200	10100
3	50	ED		70.621	JCT. RTE. 89 SOUTH	1650	14200	10100	1800	17100	12200
3	50	ED		71.48	MEYERS, PIONEER TRAIL ROAD	1800	17100	12200	1850	17200	13100
3	50	ED		72.71	SAWMILL ROAD	1850	17200	13100	1700	15600	11600
3	50	ED		74.33	SOUTH LAKE TAHOE, H STREET	1700	15600	11600	2400	26000	19000
3	50	ED		75.448	SOUTH LAKE TAHOE, JCT. RTE. 89 NORTH	2400	26000	19000	3850	39500	33000
3	50	ED		76.407	UPPER TRUCKEE RIVER BRIDGE	3850	39500	33000	3150	37500	33000
3	50	ED		78.42	SOUTH LAKE TAHOE, RUFUS ALLEN BOULEVARD	3150	37500	33000	2850	42000	30500
3	50	ED		79.29	SOUTH LAKE TAHOE, SKI RUN BOULEVARD	2850	42000	30500	3000	39000	31500
3	50	ED		80.02	SOUTH LAKE TAHOE, PIONEER TRAIL ROAD	3000	39000	31500	2600	36500	29000

Dist	Route	County	Postmile	Description	Back Peak Hour	Back Peak Month	Back AADT	Ahead Peak Hour	Ahead Peak AADT	Ahead AADT
3	50	ED	80.14	SOUTH LAKE TAHOE, PARK AVENUE	2600	36500	29000	3000	34000	26500
3	50	ED	80.44	NEVADA STATE LINE	2850	34500	25500			
3	51	SAC	0	SACRAMENTO, JCT. RTES. 50/99				11600	161000	156000
3	51	SAC	0.241	SACRAMENTO,VIADUCT (P/N STREET RAMPS)	11600	161000	156000	11400	159000	155000
3	51	SAC	1.204	SACRAMENTO, H STREET	11200	159000	155000	10800	155000	151000
3	51	SAC	1.444	SACRAMENTO, E STREET	10900	155000	151000	11700	165000	162000
3	51	SAC	3.357	SACRAMENTO, EXPOSITION BOULEVARD	11700	166000	162000	12300	161000	159000
3	51	SAC	3.688	SACRAMENTO, JCT. RTE. 160 WEST	12300	161000	159000	12000	172000	168000
3	51	SAC	4.061	SACRAMENTO, ARDEN WAY	12000	172000	168000	12200	162000	156000
3	51	SAC	4.743	SACRAMENTO, EL CAMINO AVENUE	12200	162000	156000	11400	148000	140000
3	51	SAC	5.498	SACRAMENTO, MARCONI AVENUE	11400	148000	140000	9600	123000	119000
3	51	SAC	5.783	SACRAMENTO, AUBURN BOULEVARD	9600	123000	119000	9800	123000	119000
3	51	SAC	5.963	SACRAMENTO, HOWE AVENUE	9800	123000	119000	9800	125000	122000
3	51	SAC	6.213	SACRAMENTO, BELL STREET	9800	125000	121000	9800	125000	122000
3	51	SAC	6.788	SACRAMENTO, FULTON AVENUE	9800	125000	121000	10700	136000	133000
3	51	SAC	7.701	SACRAMENTO, AUBURN BOULEVARD	10700	136000	133000	9800	131000	129000
3	51	SAC	7.969	SACRAMENTO, WATT AVENUE	9800	131000	129000	9800	127000	125000
3	51	SAC	8.86	JCT. RTE. 80 WEST	9900	127000	125000			
11	52	SD	0.324	JCT. RTE. 5				7400	84000	80000
11	52	SD	1.346	REGENTS ROAD	7400	84000	80000	6400	80000	78000
11	52	SD	2.292	SAN DIEGO, GENESEE AVENUE	6400	80000	78000	8000	88000	85000
11	52	SD	3.761	JCT. RTE. 805	8000	88000	85000	9600	105000	101000
11	52	SD	5.494	CONVOY STREET	9600	105000	101000	10200	106000	103000
11	52	SD	6.602	JCT. RTE. 163	10200	106000	103000	8300	91000	89000
11	52	SD	6.926	KEARNEY VILLA OC	8300	91000	89000	8300	91000	89000
11	52	SD	7.314	JCT. RTE. 15	8300	91000	89000	9000	99000	96000
11	52	SD	8.713	SANTO ROAD	9000	99000	96000	8200	93000	89000
11	52	SD	13.273	MAST BOULEVARD	8200	93000	89000	7300	82000	79000
11	52	SD	13.972	MISSION GORGE	7300	82000	79000	7300	82000	79000
11	52	SD	14.962	JCT. RTE. 125	7300	82000	79000	6800	75000	72000
11	52	SD	16.144	CUYAMACA STREET	6800	75000	72000	6300	72000	69000

Dist	Route	County		Postmile	Description	Back Peak Hour	Back Peak Month	Back AADT	Ahead Peak Hour	Ahead Peak AADT	Ahead AADT
11	52	SD		17.22	JCT. RTE. 67	6300	72000	69000			
1	53	LAK		0	LOWER LAKE, JCT. RTE. 29				2900	19000	17800
1	53	LAK		1.47	LAKESHORE DRIVE, OLD STATE HIGHWAY	2500	18100	16800	2500	19200	17700
1	53	LAK		2.96	CLEARLAKE HIGHLANDS, 40TH AVENUE	2500	19200	17700	1170	10400	8900
1	53	LAK		7.445	JCT. RTE. 20	800	8500	8100			
11	54	SD		0	R JCT. RTE. 5				10000	103500	100500
11	54	SD		0.401	NATIONAL CITY BOULEVARD	10000	103500	100500	10000	103500	100500
11	54	SD		0.899	NATIONAL CITY, HIGHLAND AVENUE OC	10000	103500	100500	9600	124000	119000
11	54	SD		1.88	JCT. RTE. 805	9500	123000	120000	10500	130000	127000
11	54	SD		2.968	REO DRIVE	10500	130000	127000	9900	122000	118000
11	54	SD		4.207	WOODMAN STREET	9900	122000	118000	8900	108000	106000
11	54	SD		4.994	BRIARWOOD ROAD	8900	108000	106000	7800	103000	98000
11	54	SD	T	10.993	JCT. RTE. 94	7800	103000	98000	3150	36500	36000
11	54	SD	T	11.261	WEST CUYAMACA COLLEGE DRIVE	3150	36500	36000	3250	37500	37000
11	54	SD	T	11.846	WILLOW GLEN DRIVE	3250	37500	37000	2100	23100	22900
11	54	SD	T	13.71	CHASE AVENUE	2100	23100	22900	1950	22600	22500
11	54	SD	T	14.179	GROVE RD	1950	22600	22500	1950	22600	22500
11	54	SD	T	14.212	END ROUTE 54	1950	22600	22500			
12	55	ORA		0	TUSTIN, FINLEY AVENUE				3800	56000	48500
12	55	ORA		0.267	JCT. RTE. 1	3800	56000	48500	4350	64000	55500
12	55	ORA		1.513	COSTA MESA, EAST 17TH STREET	4450	64000	55500	7000	100000	87500
12	55	ORA		1.82	COSTA MESA, HARBOR BOULEVARD	7000	100000	87500	5700	82000	71500
12	55	ORA		2.021	COSTA MESA, 19TH STREET	5700	82000	71500	6400	100000	94500
12	55	ORA	R	2.772	COSTA MESA, VICTORIA/22ND STREETS	6600	104000	98500	10000	140000	134000
12	55	ORA	R	4.022	COSTA MESA, MESA DRIVE	10000	140000	134000	11800	158000	153400
12	55	ORA	R	5.99	JCT. RTE. 405, SAN DIEGO FREEWAY	11800	159000	154500	12300	166000	161200
12	55	ORA	R	6.99	SANTA ANA, MAC ARTHUR BOULEVARD	21500	289000	281000	21400	292000	281000
12	55	ORA	R	7.85	SANTA ANA, DYER ROAD	20700	282000	271500	21900	305000	287900
12	55	ORA	R	9.437	SANTA ANA, EDINGER AVENUE	21800	304000	287000	22400	319000	303000
12	55	ORA	R	9.96	TUSTIN, MC FADDEN STREET	22400	319000	303000	21200	302000	287000
12	55	ORA		10.45	TUSTIN, JCT. RTE. 5	19100	275000	260500	18800	254000	238500

Dist	Route	County	Postmile	Description	Back Peak Hour	Back Peak Month	Back AADT	Ahead Peak Hour	Ahead Peak AADT	Ahead AADT
12	55	ORA	10.979	SANTA ANA, FOURTH STREET	18800	254000	238500	20500	277000	259000
12	55	ORA	11.785	TUSTIN, SEVENTEENTH STREET	20500	277000	259000	19800	268000	250000
12	55	ORA	12.967	JCT. RTE. 22 WEST	19800	268000	250000	20800	281000	262500
12	55	ORA	13.7	CHAPMAN AVENUE	20800	281000	262500	18100	246000	230000
12	55	ORA	15.242	ORANGE, KATELLA AVENUE	18100	246000	230000	17100	228000	214000
12	55	ORA	16.981	ORANGE, LINCOLN AVENUE	17100	228000	214000	17200	230000	215100
12	55	ORA R	17.876	JCT. RTE. 91	17200	230000	215100			
11	56	SD	0	JCT. RTE . 5				4450	58000	56000
11	56	SD	0.309	EL CAMINO RL	4450	58000	56000	6100	75000	72000
11	56	SD	0.82	CARMEL CREEK RD	6100	75000	72000	7700	84000	79000
11	56	SD	1.808	CARMEL COUNTRY RD	7700	84000	79000	7200	79000	75000
11	56	SD	3.103	CARMEL VALLEY RD	7200	79000	75000	6000	68000	65000
11	56	SD	6.338	CAMINO DEL SUR	6000	68000	65000	7600	74000	72000
11	56	SD	7.202	BLACK MOUNTAIN RD	7600	74000	72000	7400	82000	76000
11	56	SD	8.54	RANCHO PENASQUITOS BLVD	7400	82000	76000	7300	79000	71000
11	56	SD	9.712	JCT. RTE. 15	7300	79000	71000	3100	35000	34500
11	56	SD	9.837	END ROUTE	3100	35000	34500			
12	57	ORA	10.83 R	ORANGE, JCT. RTES. 5 AND 22				21000	248000	244000
12	57	ORA	11.238	ORANGE, CHAPMAN AVENUE UC	21000	248000	244000	19800	249000	244000
12	57	ORA	11.798	ORANGEWOOD AVENUE	20600	259000	253300	20200	256000	250100
12	57	ORA	12.54	ANAHEIM, KATELLA AVENUE	20100	256000	250100	19600	257000	250100
12	57	ORA	13.416	ANAHEIM, BALL ROAD	19400	254000	247500	19800	260000	251700
12	57	ORA	14.777	ANAHEIM, LINCOLN AVENUE	19800	260000	251700	19500	260000	251000
12	57	ORA	15.6	ANAHEIM, JCT. RTE. 91	19500	260000	251000	21500	297000	278500
12	57	ORA	16.393	PLACENTIA, ORANGETHORPE AVENUE	21500	297000	278500	20400	297000	277500
12	57	ORA	17.303	FULLERTON, CHAPMAN AVENUE	20400	297000	277500	20100	297000	277500
12	57	ORA	17.574	FULLERTON, NUTWOOD AVENUE	18400	273000	254700	18500	272000	254700
12	57	ORA	18.341	FULLERTON, YORBA LINDA BOULEVARD	18500	272000	254700	19400	258000	244200
12	57	ORA	19.858	BREA, JCT. RTE. 90	19400	258000	244200	19300	244000	237900
12	57	ORA	20.884	BREA, LAMBERT ROAD	19300	244000	237900	19200	234000	228000
12	57	ORA	21.776	TONNER CANYON ROAD	19200	234000	228000	17100	229000	221000

Dist	Route	County		Postmile	Description	Back Peak Hour	Back Peak Month	Back AADT	Ahead Peak Hour	Ahead Peak AADT	Ahead AADT
12	57	ORA	R	22.551	ORANGE/LOS ANGELES COUNTY LINE	17000	227000	220500			
7	57	LA	R	0	ORANGE/LOS ANGELES COUNTY LINE				15900	212000	206000
7	57	LA	R	0.912	DIAMOND BAR, BREA CANYON ROAD	15800	211000	205000	15000	218000	211000
7	57	LA	R	1.937	DIAMOND BAR, DIAMOND BAR BOULEVARD	15000	218000	211000	13600	200000	194000
7	57	LA	R	3.167	DIAMOND BAR, PATHFINDER ROAD	13600	200000	194000	14200	205000	198000
7	57	LA	R	4.518	DIAMOND BAR, NORTH JCT. RTE. 60	14200	205000	198000	9400	133000	129000
7	57	LA		4.977	DIAMOND BAR, SUNSET CROSSING ROAD	9400	133000	129000	10600	149000	144000
7	57	LA		6.168	POMONA, TEMPLE AVENUE	10600	149000	144000	11800	159000	154000
7	57	LA	R	7.719	POMONA, JCT. RTES. 10/71	11800	159000	154000	13500	175000	167000
7	57	LA	R	8.711	POMONA, VIA VERDE/RAGING WATERS DR	13500	175000	167000	13500	172000	168000
7	57	LA	R	10.272	SAN DIMAS, COVINA AVENUE	13500	172000	168000	12500	162000	157000
7	57	LA	R	10.794	SAN DIMAS, ARROW HIGHWAY	12500	162000	157000	11600	153000	148000
7	57	LA	R	11.791	GLENDORA, JCT. RTE. 210	11600	153000	148000	11600	154000	148000
7	57	LA	R	12.303	END OF ROUTE	11600	154000	148000			
5	58	SLO		0	JCT. RTE. 101				450	5200	4000
5	58	SLO		1.54	SANTA MARGARITA, PINAL AVENUE	500	5400	5200	500	5400	4800
5	58	SLO		1.87	SANTA MARGARITA, J STREET	500	5500	4600	330	3050	3000
5	58	SLO		3.139	POZO ROAD	300	2700	2500	230	1900	1800
5	58	SLO		5.44	PARK HILL ROAD	230	1800	1600	130	1000	780
5	58	SLO		6.889	JCT. RTE. 229 NORTHEAST	130	980	800	100	770	650
5	58	SLO		24.544	CAMMATTI CREEK	100	550	435	100	550	370
5	58	SLO		45.2	SODA LAKE ROAD	50	440	320	50	330	180
5	58	SLO		57.15	SAN LUIS OBISPO/KERN COUNTY LINE	20	330	165			
6	58	KER		0	SAN LUIS OBISPO/KERN COUNTY LINE				50	460	350
6	58	KER		1.35	KER/SLO CO LINE	50	460	350			
6	58	KER		2.7	SLO/KER CO LINE				50	460	350
6	58	KER		9.44	REWARD ROAD (ROAD 230)	60	790	620	40	460	350
6	58	KER		15.42	JCT. RTE. 33	40	460	350	230	2800	2550
6	58	KER		23.748	LOKERN ROAD	230	2800	2550	630	6500	5700
6	58	KER		24.76	CORN CAMP ROAD	630	6500	5700	650	6800	5900
6	58	KER		27.279	BUTTONWILLOW AVENUE	690	7100	6300	750	7600	6800

Dist	Route	County		Postmile	Description	Back Peak Hour	Back Peak Month	Back AADT	Ahead Peak Hour	Ahead Peak AADT	Ahead AADT
6	58	KER		28.75	WASCO WAY (ROAD 267)	900	6600	6300	980	8000	7200
6	58	KER		31.455	SOUTHBOUND I-5 RAMPS	980	8000	7200	2100	16200	15000
6	58	KER		31.752	TRACY AVENUE	1200	9400	8700	870	10600	9700
6	58	KER		39.97	JCT. RTE. 43	660	8300	7300	850	8300	7700
6	58	KER	T	52.137	BAKERSFIELD, REAL ROAD	3850	51000	49500	4050	42500	40500
6	58	KER	R	52.36	BAKERSFIELD, SOUTH JCT. RTE. 99	4050	42500	40500	7100	87000	79000
6	58	KER	R	53.387	H STREET	7100	87000	79000	7000	72000	69000
6	58	KER	R	53.519	SOUTH CHESTER AVENUE	7000	72000	69000	8900	84000	81000
6	58	KER	R	54.419	SOUTH UNION AVENUE	8900	84000	81000	8600	82000	78000
6	58	KER	R	55.404	COTTONWOOD ROAD	8600	82000	78000	8400	80000	76000
6	58	KER	R	56.41	MT. VERNON AVENUE	8400	80000	76000	6900	66000	63000
6	58	KER	R	57.412	OSWELL STREET	6900	66000	63000	5200	55000	52000
6	58	KER	R	58.436	FAIRFAX ROAD	5200	55000	52000	4250	42500	40500
6	58	KER	R	59.44	JCT. RTE. 184	4250	42500	40500	2900	29500	27500
6	58	KER	R	61.512	EDISON ROAD	2900	29500	27500	2700	27500	25500
6	58	KER	R	63.581	COMANCHE DRIVE	2700	27500	25500	2100	22200	21100
6	58	KER	R	65.68	TOWER LINE ROAD	2100	22200	21100	2050	22500	20300
6	58	KER		69.747	GENERAL BEALE ROAD	2050	22500	20300	2000	20500	20100
6	58	KER		75.63	JCT RTE 223	2000	20500	20100	1950	20100	19700
6	58	KER		77.252	BEAR MOUNTAIN RANCH	2000	20100	19700	2200	23000	22000
6	58	KER	R	90.717	JCT. RTE. 202 SOUTHWEST	2200	22900	19700	2800	22000	20700
6	58	KER	R	91.67	TEHACHAPI, MILL STREET	2800	22000	20700	1900	21800	20250
6	58	KER	R	94.164	SUMMIT	2000	21700	20500	2000	21700	20500
6	58	KER	R	99.254	SAND CANYON OH	1950	20900	20100	2000	21400	20000
6	58	KER	R	101.562	CAMERON ROAD	2000	21400	20000	2000	21400	20000
6	58	KER	R	107.465	RANDSBURG CUT-OFF ROAD	1900	20700	19600	1900	20700	19600
6	58	KER	VI	108.906	BUSINESS 58	1800	21000	19900	1550	14500	14050
6	58	KER	VI	111.13	JCT. RTE. 14	1550	14500	14050	1500	15100	14000
6	58	KER	VI	116.229	BUSINESS 58 OC	1500	15100	14000	1850	18000	17000
6	58	KER	R	127.636	CALIFORNIA CITY BOULEVARD	1850	18000	17000	1800	18100	17000
6	58	KER	R	129.674	EDWARDS (MUROC ROAD)	1800	18100	17000	1700	17400	15700

Dist	Route	County		Postmile	Description	Back Peak Hour	Back Peak Month	Back AADT	Ahead Peak Hour	Ahead Peak AADT	Ahead AADT
6	58	KER	R	132.042	CLAY MINE ROAD	1700	17400	15700	1650	16100	15350
6	58	KER	R	142.878	BORON AVENUE	1550	16400	14800	1500	14400	12950
6	58	KER	R	143.86	KERN/SAN BERNARDINO COUNTY LINE	1450	15300	13500			
8	58	SBD	R	0	KERN/SAN BERNARDINO COUNTY LINE				1400	15200	13500
8	58	SBD		5.4	JCT. RTE. 395	1300	14100	12500	1050	11300	10000
8	58	SBD	R	18.303	HARPER LAKE ROAD	1050	11300	10000	1100	11800	10500
8	58	SBD	R	30.387	LENWOOD ROAD	1100	11800	10500	1300	13500	12000
8	58	SBD	R	33.652	WEST MAIN STREET	1300	13500	12000	1300	13500	12000
8	58	SBD	R	34.812	JCT. RTE. 15	1300	13500	12000			
10	59	MER	R	0	JCT. RTE. 152				450	6300	5700
10	59	MER		3.53	EL NIDO RD	490	6800	6200	530	8500	6700
10	59	MER		7.07	SANDY MUSH RD	690	10400	6500	700	10500	6900
10	59	MER		13.13	DICKENSON AND MISSION ROADS	940	10400	8100	900	9900	9200
10	59	MER		14.126	MERCED, CHILDS AVENUE	1100	13000	10800	1200	13200	11500
10	59	MER		14.78	MERCED, JCT. RTE. 99; JCT. RTE. 140	1200	13200	11500	1550	26500	23000
10	59	MER		14.98	MERCED, 16TH & V ST	1550	26500	23000	2200	31500	27400
10	59	MER		15.35	MERCED, 16TH STREET	2200	31500	27400	1500	19900	17200
10	59	MER		16.1	MERCED, WEST OLIVE AVENUE/SANTA FE DRIVE	1650	18600	14000	550	11600	8700
10	59	MER		19	BELLEVUE RD	480	5500	3800	420	4700	3200
10	59	MER		22.99	OAKDALE ROAD	340	3600	2250	260	2350	1400
10	59	MER		26.55	YOUD RD	290	2600	1400	270	2450	1550
10	59	MER	R	28.808	TURLOCK ROAD	270	2450	1500	270	2450	1500
10	59	MER		32.25	SNELLING ROAD	270	2450	1450	430	4300	2750
10	59	MER		33	MONTGOMERY ST-LT	430	4300	2700	370	3400	2600
10	59	MER		33.709	LA GRANGE ROAD	370	4300	3900			
7	60	LA		0	LOS ANGELES, JCT. RTE. 10				11500	180000	168000
7	60	LA	R	0.545	LOS ANGELES, JCT. RTE. 5	11500	180000	168000	12900	196000	190000
7	60	LA	R	1.475	LOS ANGELES, LORENA STREET	12900	196000	190000	13200	199000	193000
7	60	LA	R	1.936	LOS ANGELES, INDIANA STREET	13200	199000	193000	14000	212000	206000
7	60	LA	R	2.592	THIRD STREET/DOWNEY ROAD	14000	212000	206000	14500	220000	212000
7	60	LA	R	3.27	JCT. RTE. 710	14500	220000	212000	16900	257000	248000

Dist	Route	County		Postmile	Description	Back Peak Hour	Back Peak Month	Back AADT	Ahead Peak Hour	Ahead Peak AADT	Ahead AADT
7	60	LA	R	4.426	MONTEREY PARK, ATLANTIC BOULEVARD	16900	257000	248000	16200	246000	237000
7	60	LA	R	5.893	MONTEBELLO, FINDLAY/ GARFIELD/WILCOX AVE	16200	246000	237000	15100	229000	221000
7	60	LA	R	7.774	MONTEBELLO, PARAMOUNT BOULEVARD	15100	229000	221000	14400	219000	211000
7	60	LA	R	8.548	ROSEMEAD, SAN GABRIEL BOULEVARD	14400	219000	211000	15400	231000	223000
7	60	LA		9.509	SOUTH EL MONTE, JCT. RTE. 164	15400	231000	223000	16600	240000	232000
7	60	LA		10.23	SOUTH EL MONTE, SANTA ANITA AVENUE	16600	240000	232000	16500	249000	239000
7	60	LA		11.007	SOUTH EL MONTE, PECK ROAD/DURFEE AVE	16500	249000	239000	16300	245000	236000
7	60	LA		11.711	INDUSTRY, JCT. RTE. 605	16300	245000	236000	17600	262000	252000
7	60	LA		12.627	INDUSTRY, CROSSROADS PARKWAY	17600	262000	252000	17700	264000	254000
7	60	LA		14.262	HACIENDA HEIGHTS, SEVENTH AVENUE	17700	264000	254000	16100	240000	231000
7	60	LA		15.932	HACIENDA HEIGHTS, HACIENDA BOULEVARD	16100	240000	231000	15400	230000	221000
7	60	LA		17.972	INDUSTRY, AZUSA AVENUE	15400	230000	221000	15200	227000	218000
7	60	LA		19.464	INDUSTRY, FULLERTON ROAD	15200	227000	218000	15500	231000	222000
7	60	LA		20.428	ROWLAND HEIGHTS, NOGALES STREET	15500	231000	222000	15800	234000	227000
7	60	LA	R	21.478	INDUSTRY, FAIRWAY DRIVE	15800	234000	227000	15000	222000	215000
7	60	LA	R	22.97	DIAMOND BAR, BREA CANYON ROAD	15000	222000	215000	15100	224000	217000
7	60	LA	R	23.56	DIAMOND BAR, JCT. RTE. 57 SOUTH	15100	224000	217000	22700	362000	351000
7	60	LA	R	24.451	DIAMOND BAR, GRAND AVENUE	22700	362000	351000	23700	365000	354000
7	60	LA	R	25.464	DIAMOND BAR, JCT. RTE. 57 NORTH	23700	365000	354000	16500	229000	223000
7	60	LA	R	28.043	POMONA, PHILLIPS RANCH ROAD	16500	229000	223000	15600	218000	212000
7	60	LA	R	29.392	POMONA, JCT. RTE. 71	15600	218000	212000	15500	219000	212000
7	60	LA	R	30.328	POMONA, RESERVOIR STREET	15500	219000	212000	15700	223000	215000
7	60	LA	R	30.456	LOS ANGELES/SAN BERNARDINO COUNTY LINE	15700	223000	215000			
8	60	SBD	R	0	LOS ANGELES/SAN BERNARDINO COUNTY LINE				15800	225000	217000
8	60	SBD	R	1.367	CHINO, RAMONA AVENUE	15900	227000	219000	16000	228000	220000
8	60	SBD	R	2.366	CENTRAL AVENUE	16000	228000	220000	16100	229000	221000
8	60	SBD	R	3.602	MOUNTAIN AVENUE	16100	229000	221000	15900	226000	218000
8	60	SBD	R	4.58	ONTARIO, JCT. RTE. 83	15900	226000	218000	16200	230000	222000
8	60	SBD	R	5.855	GROVE AVENUE	16200	230000	222000	15700	223000	215000
8	60	SBD	R	6.856	VINYARD AVENUE	15700	223000	215000	15700	224000	216000
8	60	SBD	R	7.873	ARCHIBALD AVENUE	15700	224000	216000	15400	215000	209000

Dist	Route	County		Postmile	Description	Back Peak Hour	Back Peak Month	Back AADT	Ahead Peak Hour	Ahead Peak AADT	Ahead AADT
8	60	SBD	R	8.906	HAVEN AVENUE	15400	215000	209000	15100	210000	204000
8	60	SBD	R	9.958	SBD/RIV CO LINE, MILLIKEN AVE	14800	206000	200000			
8	60	RIV	R	0	SBD/RIV CO LINE, MILLIKEN AVE				13800	193000	187000
8	60	RIV	R	0.491	JCT. RTE. 15	11500	160000	155000	11200	159000	155000
8	60	RIV	R	1.56	VAN BUREN BOULEVARD	13200	178000	170000	11000	148000	142000
8	60	RIV	R	1.993	ETIWANDA AVENUE	11000	148000	142000	12000	162000	155000
8	60	RIV	R	3.03	MISSION BOULEVARD	12000	162000	155000	11000	148000	142000
8	60	RIV	R	4.548	PEDLEY ROAD	11000	148000	142000	11100	149000	143000
8	60	RIV	R	5.575	PYRITE STREET	11100	149000	143000	10900	146000	140000
8	60	RIV		7.533	VALLEY WAY	10900	146000	140000	11200	156000	150000
8	60	RIV		9.555	RUBIDOUX, RUBIDOUX BOULEVARD	11200	156000	150000	11600	161000	155000
8	60	RIV		11.068	RIVERSIDE, CRESTMORE AVENUE	11600	161000	155000	11800	164000	158000
8	60	RIV		11.732	RIVERSIDE, MAIN STREET	11800	164000	158000	11100	154000	148000
8	60	RIV		11.818	RIVERSIDE, ORANGE STREET OC	11100	154000	148000	11000	153000	147000
8	60	RIV	R	12.064	RIVERSIDE, JCT. RTES. 215/91	11100	147000	143000	10000	140000	130000
8	60	RIV	R	12.212	EAST JCT. RTE. 215	10000	140000	130000	10400	145000	134000
8	60	RIV		13.307	DAY STREET	12400	145000	134000	12400	147000	136000
8	60	RIV		14.324	MORENO VALLEY, PIGEON PASS ROAD	12300	147000	136000	10900	131000	121000
8	60	RIV		15.338	MORENO VALLEY, HEACOCK STREET	10900	131000	121000	9500	114000	106000
8	60	RIV		16.35	MORENO VALLEY, PERRIS BOULEVARD	9500	114000	106000	7200	91000	87000
8	60	RIV		18.37	NASON STREET	7200	91000	87000	6300	80000	76000
8	60	RIV		19.2	MORENO BEACH DRIVE	6300	80000	76000	5200	66000	63000
8	60	RIV		20.37	REDLANDS BOULEVARD	5200	66000	63000	4500	57000	54000
8	60	RIV		21.369	EB ON FRM THEODORE STREET	4500	57000	54000	4500	57000	54000
8	60	RIV		22.101	GILMAN SPRINGS ROAD	5200	58000	54000	4400	49500	46000
8	60	RIV		27.979	JACKRABBIT TRAIL-END FREEWAY	4400	49500	46000	4400	49500	46000
8	60	RIV		30.495	JCT. RTE. 10	4500	51000	47000			
4	61	ALA		14.8	SAN LEANDRO, JCT. RTE. 112 EAST				2300	23700	22300
4	61	ALA		16.07	OAKLAND, AIRPORT/HEGENBERGER ROADS	2150	22400	21000	2150	22700	21200
4	61	ALA		18.52	ALAMEDA, ISLAND DRIVE	1900	19200	18700	4050	40500	39500
4	61	ALA		18.552	ALAMEDA, SAN LEANDRO BRIDGE	4050	40500	39500	4050	40500	39500

Dist	Route	County		Postmile	Description	Back Peak Hour	Back Peak Month	Back AADT	Ahead Peak Hour	Ahead Peak AADT	Ahead AADT
4	61	ALA		19.44	ALAMEDA, BROADWAY	2250	23700	22000	870	9700	9400
4	61	ALA		19.84	ALAMEDA, BROADWAY/ ENCINAL AVENUE	1050	11600	11300	730	9000	7900
4	61	ALA		21.27	ALAMEDA, CENTRAL AVENUE/ SHERMAN STREET	540	6000	5800	810	9100	8800
4	61	ALA		21.967	JCT. RTE. 260 NORTH	1450	16400	15900			
8	62	RIV		0	JCT. RTE. 10				1750	18300	17500
8	62	RIV	R	3.344	PIERSON BOULEVARD	1750	18300	17500	1600	16700	16000
8	62	RIV	R	6.451	INDIAN AVENUE	1600	16700	16000	2050	21400	20500
8	62	RIV		9.237	RIVERSIDE/SAN BERNARDINO COUNTY LINE	2050	21400	20500			
8	62	SBD		0	RIVERSIDE/SAN BERNARDINO COUNTY LINE				2050	21400	20500
8	62	SBD		0.845	HESS BOULEVARD	2050	21400	20500	2000	20900	20000
8	62	SBD		1.884	MORONGO VALLEY, PIONEER/ EAST DRIVES	2050	21400	20500	2050	21400	20500
8	62	SBD		9.293	YUCCA VALLEY, CAMINO DEL CIELO	2000	20900	20000	2000	20900	20000
8	62	SBD		10.531	YUCCA VALLEY, PIONEER TOWN ROAD	2400	25000	24000	2650	27500	26500
8	62	SBD		12.404	YUCCA VALLEY, JCT. RTE. 247 NORTH	2700	28000	27000	2700	28000	26500
8	62	SBD		15.145	YUCCA MESA ROAD	2700	28000	26500	1950	20500	19500
8	62	SBD		18.267	JOSHUA TREE, PARK BOULEVARD	1700	17900	17000	1700	17900	17000
8	62	SBD		22.165	SUNFAIR ROAD	1700	17900	17000	1400	14700	14000
8	62	SBD		31.196	TWENTYNINE PALMS, NTN'L PARK DR/HATCH RD	1400	14700	14000	1500	15800	15000
8	62	SBD		33.208	TWENTYNINE PALMS, ADOBE ROAD	1100	11600	11000	960	10000	9500
8	62	SBD		34.223	29 PALMS/UTAH TRAIL	770	5300	4800	450	3050	2800
8	62	SBD		79.476	SAN BERNARDINO/RIVERSIDE COUNTY LINE	130	880	800			
8	62	RIV		79.476	SAN BERNARDINO/RIVERSIDE COUNTY LINE				130	1150	800
8	62	RIV		84.965	JCT. RTE. 177 SOUTH	220	1150	800	380	2000	1400
8	62	RIV		90.203	RIVERSIDE/SAN BERNARDINO COUNTY LINE	380	2000	1400			
8	62	SBD		90.203	RIVERSIDE/SAN BERNARDINO COUNTY LINE				380	2000	1400
8	62	SBD		102.254	CADIZ ROAD	380	2000	1400	380	2000	1400
8	62	SBD		107.237	BLYTHE RICE ROAD	380	2000	1400	380	2000	1400
8	62	SBD		125.761	JCT. RTE. 95	380	1950	1400	440	2700	2300
8	62	SBD		142.66	ARIZONA STATE LINE	1100	6700	5700			
6	63	TUL		0	TULARE, JCT. RTE. 137				1550	17200	16500
6	63	TUL		4.01	LIBERTY AVENUE; AVENUE 264	1700	20600	18000	2150	24000	22800

Dist	Route	County	Postmile	Description	Back Peak Hour	Back Peak Month	Back AADT	Ahead Peak Hour	Ahead Peak AADT	Ahead AADT
6	63	TUL	5.011	PARK AVENUE (AVENUE 272)	2150	23200	22100	2150	22800	21700
6	63	TUL	6.01	CALDWELL AVENUE (AVENUE 280)	2150	22800	21700	2600	28000	26500
6	63	TUL	6.99	VISALIA, WALNUT AVENUE (AVENUE 288)	3050	33000	31000	2600	28000	26500
6	63	TUL	7.49	VISALIA, TULARE AVENUE (AVENUE 292)	2600	28000	26500	2400	26500	24500
6	63	TUL	L 8.881 R	VISALIA, NOBLE/MINERAL KING, WEST JCT. RTE. 198	2400	26500	24500	3000	29500	25000
6	63	TUL	L 9.191 R	COURT ST@NOBLE	1700	17000	14500	1700	17000	14500
6	63	TUL	L 9.226 L	MINERAL KING @ COURT	1700	17000	14500	1700	17000	14500
6	63	TUL	8.2 R	VISALIA, ON COURT STREET AT MAIN STREET	1850	17300	15500	1600	15100	13500
6	63	TUL	8.392 R	VISALIA, ON COURT STREET AT SCHOOL STREET	1850	17500	15700	1150	13100	11700
6	63	TUL	8.775 R	VISALIA, JCT. RTE. 216 ON COURT ST/W. THIRD AVE	1150	13100	11700	980	8700	8300
6	63	TUL	R 9.095 R	VISALIA, ON NW. THIRD/HOUSTON AVE	1750	15600	14800	1650	16400	14000
6	63	TUL	7.98 L	VISALIA, EAST JCT 198 VIA LOCUST STREET	1650	16400	14000	1650	16400	14000
6	63	TUL	8.2 L	VISALIA, ON LOCUST STREET AT MAIN STREET	1500	15300	13000	1800	17600	15000
6	63	TUL	8.392 L	VISALIA, ON LOCUST STREET AT SCHOOL STREET	1850	18200	15500	1300	12900	11000
6	63	TUL	8.681 L	VISALIA, JCT. RTE. 216, LOCUST/PINE STREETS	1300	12900	11000	1050	10600	9000
6	63	TUL	R 9.095 L	VISALIA, ON NW. THIRD AVE/HOUSTON AVE	1550	15700	13400	1600	15700	13400
6	63	TUL	R 9.1	VISALIA, HOUSTON AVE (AVENUE 304)	1600	15700	13400	2250	21900	19000
6	63	TUL	12.13	AVENUE 328	1350	12100	10500	1050	10400	9000
6	63	TUL	15.11	AVENUE 352; OIL WELL ROAD	810	8200	7100	800	8100	7000
6	63	TUL	R 19.187	JCT. RTE. 201 EAST	730	7400	6400	910	9200	8000
6	63	TUL	21.568	JCT. RTE. 201 WEST, CONEJO AVENUE (AVENUE 400)	910	9200	8000	910	10000	9100
6	63	TUL	22.37	EMERALD DRIVE	750	8300	7500	1150	12300	11200
6	63	TUL	R 23.572	AVENUE 416; EL MONTE WAY	1100	12300	11200	680	7500	6800
6	63	TUL	R 24.322	AVENUE 422	470	5000	4550	300	3300	3000
6	63	TUL	R 25.55	AVENUE 432	170	1850	1700	240	2000	1800
6	63	TUL	R 29.09	AVENUE 460	150	1350	1200	170	1600	1350
6	63	TUL	R 30.084	TULARE/FRESNO COUNTY LINE	210	1950	1650			
6	63	FRE	0	TULARE/FRESNO COUNTY LINE				270	2450	2100
6	63	FRE	2.5	AMERICAN AVENUE	210	1950	1650	170	1300	1100
6	63	FRE	8.362	JCT. RTE. 180	90	920	600			
6	65	KER	R 0	JCT. RTE. 99				1850	17200	15300

Dist	Route	County		Postmile	Description	Back Peak Hour	Back Peak Month	Back AADT	Ahead Peak Hour	Ahead Peak AADT	Ahead AADT
6	65	KER		2.9	JAMES ROAD	1550	13900	13000	1700	15300	14300
6	65	KER		4.67	LERDO HIGHWAY	1700	15300	14300	1350	12000	11100
6	65	KER		11.86	WOODY/FAMOSO ROAD	820	7400	6800	1150	10000	9400
6	65	KER		23.186	JCT. RTE. 155	780	7000	6500	1050	9100	8100
6	65	KER		25.169	KERN/TULARE COUNTY LINE	1050	9100	8100			
6	65	TUL		0	KERN/TULARE COUNTY LINE				1050	9400	8100
6	65	TUL	R	6.983	AVENUE 56	1050	9600	8300	1450	13300	11000
6	65	TUL	R	11.86	AVENUE 95	1300	12300	10200	1650	15600	12900
6	65	TUL	R	14.073	AVENUE 112	1650	15600	12900	970	13600	10800
6	65	TUL		18.163	JCT. RTE. 190	1400	16200	15300	2650	28000	26500
6	65	TUL		19.142	OLIVE STREET	2650	28000	26500	2400	25500	24500
6	65	TUL	R	20.14	HENDERSON AVE	2300	25500	24500	2000	22000	21300
6	65	TUL		21.83	LINDA VISTA AVENUE	2100	22000	21300	2250	22500	21000
6	65	TUL		23.333	AVENUE 184	2250	22500	21000	2100	21400	20800
6	65	TUL		29.489	LINDSAY, HERMOSA STREET (AVENUE 228)	2100	21400	20800	1950	21400	20500
6	65	TUL		30.09	OAK AVENUE(ROAD 207)	1950	21400	20500	2200	23500	22500
6	65	TUL		30.54	RD 204, SPRUCE AVE	2000	21600	20700	1300	13700	13100
6	65	TUL		31.546	JCT. RTE. 137 WEST	1400	14700	14100	520	5800	5300
6	65	TUL		37.1	EXETER, D STREET	940	10300	9600	960	10600	9900
6	65	TUL		37.65	EXETER, PINE STREET	920	10100	9500	1100	12000	11200
6	65	TUL		39.576	JCT RTE 198	880	8800	8400			
					BREAK IN ROUTE						
3	65	PLA	R	4.863	ROSEVILLE, JCT. RTE. 80				8600	112000	109000
3	65	PLA	R	5.926	ROSEVILLE, HARDING BOULEVARD	8600	112000	109000	8000	106000	103000
3	65	PLA	R	7.1	PLEASANT GROVE	8000	106000	103000	6300	88000	87000
3	65	PLA	VI	8.258	WASHINGTON BOULEVARD	6400	88000	87000	5500	70000	68000
3	65	PLA	R	9.569	PLACER/SUNSET BOULEVARDS	5500	70000	68000	4250	53000	51000
3	65	PLA	R	11.921	TWELVE BRIDGES OC	4250	53000	51000	3900	50000	47500
3	65	PLA	R	24.259	PLACER/YUBA COUNTY LINE	1600	17200	16800			
3	65	YUB	R	0	PLACER/YUBA COUNTY LINE				1750	17600	16200
3	65	YUB		1.503	WHEATLAND, EVERGREEN DRIVE	1750	17600	16200	1700	17500	17000

Dist	Route	County		Postmile	Description	Back Peak Hour	Back Peak Month	Back AADT	Ahead Peak Hour	Ahead Peak AADT	Ahead AADT
3	65	YUB		2.207	DRY CREEK BRIDGE	1700	17500	17000	1700	17500	17000
3	65	YUB		2.6	DAIRY ROAD	1700	17500	17000	1800	19400	18400
3	65	YUB		4.099	SOUTH BEALE RD - RT	1800	19400	18400	1450	15900	15500
3	65	YUB	R	6.884	FORTY MILE ROAD	1450	15900	15500	1550	17400	16200
3	65	YUB	R	8.028	MC GOWAN ROAD	1500	17200	16200	1700	18100	17000
3	65	YUB	R	9.177	JCT. RTE. 70	17000	18100	17000			
7	66	LA		0	LA VERNE, BASELINE ROAD				2050	21600	21300
7	66	LA	R	0.189	LA VERNE, JCT. RTE. 210	2050	21600	21300	2300	27500	26500
7	66	LA		1.731	LA VERNE, FRUIT STREET/WHITE AVENUE	2100	25000	23800	1900	22800	21700
7	66	LA		2.54	POMONA, GAREY AVENUE	1950	23900	22600	2050	22900	21600
7	66	LA		3.219	CLAREMONT, TOWNE AVENUE	2050	22900	21600	2250	25000	23500
7	66	LA		3.22	RIALTO/SAN BERNARDINO CITY LIMIT (PEPPER AVE)	1800	20100	19100			
8	66	SBD		20.14	RIALTO/SAN BERNARDINO CITY LIMIT (PEPPER AVE)				1850	20800	19700
8	66	SBD		21.37	FOURTH STREET	1850	22500	21500	1700	20700	19800
8	66	SBD		22.415	SAN BERNARDINO, MOUNT VERNON AVENUE	1500	18600	17800	1350	16500	15800
8	66	SBD		23.054	SAN BERNARDINO, JCT. RTE. 215	1500	18600	17800	1500	18600	17800
8	66	SBD	S	23.156	4TH,RT/N&SB TO RTE215,L	1500	18600	17800	1500	18600	17800
8	66	SBD	S	23.408	END SPUR @ 6TH AND H STREET	1500	18600	17800			
11	67	SD	R	0	EL CAJON, JCT. RTE. 8				3800	46000	45500
11	67	SD	R	0.306	EL CAJON, BROADWAY	3800	46000	45500	8200	97000	94000
11	67	SD	R	1.118	BRADLEY AVENUE	8200	97000	94000	7500	92000	87000
11	67	SD	R	1.943	PROSPECT AVENUE	7500	92000	87000	4950	59000	56000
11	67	SD	R	2.672	WOODSIDE AVENUE	4950	59000	56000	6600	74000	72000
11	67	SD	R	3.914	RIVERFORD ROAD	6600	74000	72000	5000	59000	58000
11	67	SD	R	4.832	WINTER GARDEN BOULEVARD	5000	59000	58000	3250	37000	35500
11	67	SD	R	5.479	MAPLEVIEW STREET	3250	37000	35500	2350	26000	25500
11	67	SD		6.67	WILLOW ROAD	2350	26000	25500	2150	21900	21300
11	67	SD		9.117	VIGILANTE ROAD	2100	21700	21100	1900	21100	20600
11	67	SD		9.32	SLAUGHTER HOUSE CANYON ROAD	1900	21100	20600	1800	19500	19300
11	67	SD		13.56	RIO MARIA RD RT T	1800	19500	19300	1800	20400	18100
11	67	SD		15.2	POWAY ROAD	1800	20400	18100	2150	24400	24000

Dist	Route	County		Postmile	Description	Back Peak Hour	Back Peak Month	Back AADT	Ahead Peak Hour	Ahead Peak AADT	Ahead AADT
11	67	SD	R	20.873	SAN VICENTE LAKE ROAD (MUSSEY GRADE ROAD)	2150	24400	24000	2050	22300	21700
11	67	SD		21.348	HIGHLAND VALLEY ROAD	2050	22300	21700	1800	19800	19500
11	67	SD		23.276	LETTON STREET	1800	19800	19500	1800	20500	20200
11	67	SD		23.84	MONTECITO ROAD/15TH STREET	1800	20500	20200	2850	32500	32000
11	67	SD		24.17	TWELFTH STREET	2850	32500	32000	2950	34000	33500
11	67	SD		24.27	ELEVENTH STREET	2950	34000	33500	2550	29500	28500
11	67	SD		24.377	RAMONA, JCT. RTE. 78	2550	29500	28500			
5	68	MON		0	PACIFIC GROVE, ASILOMAR BEACH STATE PARK				580	3400	3000
5	68	MON		0.224	SUNSET DRIVE EAST OF ASILOMAR	500	3800	3300	930	8300	7100
5	68	MON		1.12	PACIFIC GROVE, FOREST AVENUE	1450	18000	15400	1700	21700	19700
5	68	MON		1.5	PRESCOTT LANE	1700	21700	19700	1900	22900	21600
5	68	MON		1.99	PRESIDIO BOULEVARD	2200	25500	25000	2200	25500	25000
5	68	MON	R	3.948	JCT. RTE. 1, CARMEL-PACIFIC GROVE	2300	26000	25400	1850	22400	21800
5	68	MON		6.812	JCT. RTE. 218 NORTHWEST	1950	23600	21700	2250	23600	22200
5	68	MON		11.221	LAURELES GRADE ROAD	2250	23600	22200	2550	25500	23000
5	68	MON		13.33	SAN BENANCIO ROAD	2550	25500	23000	2550	27500	25000
5	68	MON	R	17.19	RESERVATION ROAD	2550	27500	25000	2700	30500	29000
5	68	MON	R	18.076	SPRECKLES BOULEVARD	2950	32000	29000	3100	30000	27600
5	68	MON		19.971	SALINAS, BLANCO ROAD	3100	30000	27600	3100	28500	26400
5	68	MON		20.91	SALINAS, AVENUE A/MAPLE STREET	3100	28500	26400	1950	22100	21700
5	68	MON		21.074	SALINAS, JOHN/MAIN STREETS	1950	22100	21700	920	10300	9900
5	68	MON		21.565	SALINAS, ABBOTT STREET	1050	11700	11300	2100	20000	18800
5	68	MON		22.023	SALINAS, JCT. RTE. 101	2350	21100	19800			
3	70	SUT	R	0.051	JCT. RTE. 99				1750	15500	14900
3	70	SUT		4.004	EAST NICOLAUS AVENUE	1750	15500	14900	1450	16900	16000
3	70	SUT		8.298	SUTTER/YUBA COUNTY LINE	1450	16900	16000			
3	70	YUB		0	SUTTER/YUBA COUNTY LINE				1450	16900	16000
3	70	YUB	R	0.354	FEATHER RIVER BOULEVARD	1450	16900	16000	1500	18100	17300
3	70	YUB	R	7.345	MC GOWAN ROAD	1500	18100	17300	2000	24900	19600
3	70	YUB	R	8.293	JCT. RTE. 65 SOUTH	1900	24900	19600	3300	38500	36000
3	70	YUB	R	9.282	OLIVEHURST AVENUE	3300	38500	36000	3600	41000	38500

Dist	Route	County	Postmile	Description	Back Peak Hour	Back Peak Month	Back AADT	Ahead Peak Hour	Ahead Peak AADT	Ahead AADT
3	70	YUB	R 10.16	ERLE ROAD	3600	41000	38500	3700	43500	42000
3	70	YUB	13.008	FEATHER RIVER BOULEVARD	3700	43500	42000	4000	46500	45500
3	70	YUB	13.5	NORTH BEALE ROAD (to Beale Air Force Base)	4100	46500	45500	5000	59000	56000
3	70	YUB	14.083	MARYSVILLE, 1ST STREET	4950	59000	56000	5200	52000	48000
3	70	YUB	14.25	MARYSVILLE, 3RD STREET	5200	52000	48000	3700	40000	37000
3	70	YUB	14.4	MARYSVILLE, 5TH STREET	3700	40000	37000	3500	34500	32000
3	70	YUB	14.71	MARYSVILLE, JCT. RTE. 20	3500	34500	32000	1350	15300	14300
3	70	YUB	14.87	MARYSVILLE, 14TH STREET	1350	15300	14300	2600	27500	22000
3	70	YUB	15.16	MARYSVILLE, 18TH STREET	2600	27500	22000	2250	23800	19500
3	70	YUB	15.35	MARYSVILLE, 24TH STREET	2250	23800	19500	1250	14000	13200
3	70	YUB	16.22	LAURELLEN ROAD	1250	14100	13300	1350	12800	12700
3	70	YUB	19.743	WOODRUFF LANE	1350	12800	12700	1200	13300	12000
3	70	YUB	25.822	YUBA/BUTTE COUNTY LINE	1150	13000	11600			
3	70	BUT	0	YUBA/BUTTE COUNTY LINE				1150	13000	11600
3	70	BUT	1.01	LOWER HONCUT ROAD	1150	13000	11600	1150	13300	11800
3	70	BUT	4.06	EAST GRIDLEY ROAD/STIMPSON LANE	1150	13300	11800	1150	11300	11000
3	70	BUT	9.06	WELSH/PALERMO ROADS	1150	11300	11000	1350	14400	12400
3	70	BUT	11.55	MARYSVILLE BAGGETT ROAD	1350	14400	12400	1350	15000	13100
3	70	BUT	13.901	OROVILLE, JCT. RTE. 162	1350	15000	13100	1550	22000	19200
3	70	BUT	14.61	OROVILLE, MONTGOMERY STREET	1550	22000	19200	2250	26500	25000
3	70	BUT	15.425	OROVILLE, GRAND AVENUE	2250	26500	25000	1200	16000	15500
3	70	BUT	15.72	OROVILLE, NELSON ROAD	1000	16000	15500	1750	21900	20500
3	70	BUT	16.627	GARDEN DRIVE	1750	21900	20500	2300	23500	22200
3	70	BUT	23.95	COAL CANYON ROAD	440	4200	3100	270	2550	2400
3	70	BUT	26.47	PENTZ ROAD	270	2550	2400	310	2850	2550
3	70	BUT	34.01	PINKSTON/BIG BEND ROADS	310	2850	2550	230	2000	1550
3	70	BUT	48.076	BUTTE/PLUMAS COUNTY LINE	240	1850	1450			
2	70	PLU	0	BUTTE/PLUMAS COUNTY LINE				240	1850	1450
2	70	PLU	33.026	JCT. RTE. 89 NORTH	170	1550	1200	270	2800	2600
2	70	PLU	41.97	COUNTY HOSPITAL ROAD	380	3600	3200	630	5500	4350
2	70	PLU	43.086 R	LAWRENCE STREET, BEGIN COUPLET	660	5800	5700	380	2900	2500

Dist	Route	County		Postmile		Description	Back Peak Hour	Back Peak Month	Back AADT	Ahead Peak Hour	Ahead Peak AADT	Ahead AADT
2	70	PLU	R	43.179	R	QUINCY, MAIN ST AT COURT ST/BUCKS LAKE RD	380	2900	2500	470	3800	3750
2	70	PLU	R	43.303	R	QUINCY, ON MAIN ST AT RAILWAY AVE	470	3800	3750	580	5200	5000
2	70	PLU	R	43.7	R	QUINCY, END COUPLET ON MAIN ST/LAWRENCE ST	580	5200	5000	1100	10200	9800
2	70	PLU	R	43.086	L	WB COUPLET VIA LAWRENCE	660	5800	5700	370	2850	2800
2	70	PLU	R	43.268	L	QUINCY, ON LAWRENCE ST AT RAILWAY AVE	370	2850	2800	540	5000	4800
2	70	PLU		43.7		QUINCY, END COUPLET ON MAIN ST/LAWRENCE ST	540	5000	4800	1100	10200	9800
2	70	PLU		43.785		QUINCY JUNCTION ROAD	1100	10200	9800	1200	11000	10000
2	70	PLU		45.245		QUINCY STATE HIGHWAY MAINTENANCE STATION	860	8700	7700	860	8700	7700
2	70	PLU		46.77		LA PORTE ROAD	330	4250	3300	310	4100	2750
2	70	PLU	R	66.628		JCT. RTE. 89 SOUTH	300	3100	2400	380	3850	3050
2	70	PLU		75.332		PORTOLA, WEST CITY LIMITS	570	7200	5200	570	7200	5200
2	70	PLU		75.96		GULLING STREET	730	7600	6500	710	7500	6000
2	70	PLU	R	76.6		PORTOLA, MEADOW WAY	460	4300	4100	430	4350	3650
2	70	PLU	R	80.315		BECKWOURTH, CALPINE ROAD	430	4200	3650	390	4150	2950
2	70	PLU		92.065		JCT. RTE. 49 SOUTH	390	4150	2950	500	4400	3600
2	70	PLU		94.28		JCT. RTE. 284 NORTH	520	4500	3700	520	4500	3700
2	70	PLU		95.964		PLUMAS/LASSEN COUNTY LINE	520	4500	3700			
2	70	LAS		0		PLUMAS/LASSEN COUNTY LINE				520	4500	3700
2	70	LAS		3.889		JCT. RTE. 395	520	4500	3700			
7	71	LA	R	0.335		POMONA, JCT. RTES. 10/57				6000	85000	81000
7	71	LA	R	1.479		POMONA, VALLEY BOULEVARD	6000	85000	81000	6000	86000	81500
7	71	LA		1.239		POMONA, POMONA BOULEVARD	6000	86000	81500	6500	86000	83000
7	71	LA		1.622		POMONA, MISSION BOULEVARD	6500	87000	83500	6000	84000	80000
7	71	LA		1.912		POMONA, NINTH STREET	6000	84000	80000	6000	84000	80000
7	71	LA	R	3.614		POMONA, RIO RANCHO ROAD	6000	84000	80000	6000	84000	80000
7	71	LA	R	4.31		POMONA, JCT. RTE. 60	6000	84000	80000	8800	104000	100000
7	71	LA	R	4.697		LOS ANGELES/SAN BERNARDINO COUNTY LINE	8900	105000	101000			
8	71	SBD	R	0		LOS ANGELES/SAN BERNARDINO COUNTY LINE				8300	102000	99000
8	71	SBD	R	0.908		CHINO, CHINO AVENUE	8300	102000	99000	8600	106000	103000
8	71	SBD	R	1.823		CHINO, GRAND AVENUE	8600	106000	103000	7400	91000	89000
8	71	SBD	R	3.349		CHINO HILLS PARKWAY, JCT. RTE. 142	7200	88000	86000	6300	78000	76000

Dist	Route	County		Postmile	Description	Back Peak Hour	Back Peak Month	Back AADT	Ahead Peak Hour	Ahead Peak AADT	Ahead AADT
8	71	SBD	R	4.886	SOQUEL CANYON	6300	78000	76000	5800	72000	70000
8	71	SBD	R	6.52	PINE AVE OC	5900	73000	71000	6100	75000	73000
8	71	SBD	R	7.983	JCT. RTE. 83 NORTH	6100	75000	73000	5500	68000	66000
8	71	SBD	R	8.478	SAN BERNARDINO/RIVERSIDE COUNTY LINE	5500	68000	66000			
8	71	RIV	R	0	SAN BERNARDINO/RIVERSIDE COUNTY LINE				5500	68000	66000
8	71	RIV	R	3.032	JCT. RTE. 91	5500	68000	66000			
12	72	ORA		11.421	LA HABRA, JCT. RTE. 39				3000	35500	35100
12	72	ORA		11.918	ORANGE/LOS ANGELES COUNTY LINE	2600	31000	30600			
7	72	LA		0	ORANGE/LOS ANGELES COUNTY LINE				2600	31000	30600
7	72	LA		0.96	WHITTIER, SANTA GERTRUDES AVENUE	3250	39500	38500	3150	38000	37000
7	72	LA		1.85	WHITTIER, COLIMA ROAD	3150	38000	37000	3650	44500	43000
7	72	LA		3.65	WHITTIER, PAINTER AVENUE	3850	47000	45500	3400	41000	40000
7	72	LA		4.252	WHITTIER, SANTA FE SPRINGS/WASHINGTON	3400	41000	40000	2350	28500	28000
7	72	LA		6.278	WHITTIER, NORWALK BOULEVARD	2350	28500	28000	3500	42500	41500
7	72	LA		6.662	WHITTIER, JCT. RTE. 605	3500	42500	41500	2750	34500	33500
7	72	LA		6.707	WHITTIER, PIONEER BOULEVARD	2750	34500	33500	2750	34500	33500
7	72	LA		6.766	ESPERANZA AVE RT	2750	34500	33500			
12	73	ORA		10	JCT. RTE. 5				3950	38000	34800
12	73	ORA		11.76	GREENFIELD DR	3950	38000	34800	4450	42500	38700
12	73	ORA		13.404	LA PAZ ROAD	4450	42500	38700	5200	52000	47500
12	73	ORA		14.393	ALISO CREEK ROAD	5100	52000	47500	6100	63000	56600
12	73	ORA		16.25	EL TORO ROAD	6100	63000	56600	7500	73000	66700
12	73	ORA		18.696	TOLL PLAZA	7500	73000	66700	7500	73000	66700
12	73	ORA		21.428	NEWPORT COAST DRIVE	7500	74000	66700	7700	74000	67200
12	73	ORA		22.448	BONITA CANYON DRIVE/FORD ROAD	7700	74000	67200	7900	69000	64100
12	73	ORA		24.778	JAMBOREE ROAD	14500	127000	117700	12700	190000	173700
12	73	ORA	R	26.581	COSTA MESA, JCT. RTE. 55	12700	190000	173700	8000	129000	116500
12	73	ORA	R	27.282	COSTA MESA, BEAR STREET	8000	129000	116500	7700	117000	106700
12	73	ORA	R	27.777	JCT. RTE. 405	7700	117000	106700			
12	74	ORA		0	SAN JUAN CAPISTRANO, JCT. RTE. 5				4000	46000	44900
12	74	ORA		1.06	CALLE ENTRADERO DRIVE	4000	46000	44900	4150	43500	41500

Dist	Route	County		Postmile	Description	Back Peak Hour	Back Peak Month	Back AADT	Ahead Peak Hour	Ahead Peak AADT	Ahead AADT
12	74	ORA	R	2.151	RANCHO VIEJO WAY/SANTA MARGARITA	4150	43500	41500	4200	38000	37100
12	74	ORA		5.242	CONROCK ENTRANCE	3500	32000	31100	3500	32000	31100
12	74	ORA		8.13	TROUGH CREEK BRIDGE	1250	11300	11000	1300	11900	11600
12	74	ORA		9.25	LUCAS CANYON ROAD	1300	11900	11600	1200	11000	10100
12	74	ORA		16.599	ORANGE/RIVERSIDE COUNTY LINE	1050	11500	10500			
8	74	RIV		0	ORANGE/RIVERSIDE COUNTY LINE				1050	11300	10400
8	74	RIV		11.825	ELSINORE, GRAND AVENUE	1050	11500	10500	1600	20700	19000
8	74	RIV	R	14.19	ELSINORE, LAKE SHORE DRIVE	2250	29000	26500	2150	27500	25000
8	74	RIV	R	14.997	GUNNERSON STREET/ STICKLAND AVENUE	2250	29000	26500	2250	29000	26500
8	74	RIV		17.239	ELSINORE, JCT. RTE. 15	2700	34500	31500	2700	33000	31500
8	74	RIV		25.748	PERRIS, SEVENTH STREET	2150	25000	24000	2250	27500	26500
8	74	RIV		27.54	JCT. RTE. 215	1700	21700	21000	2100	26000	25000
8	74	RIV		28.914	ETHANAC ROAD	2000	24700	24000	1950	25000	24500
8	74	RIV		29.8	MENIFEE ROAD	1950	25000	24500	2550	32000	30000
8	74	RIV		34.332	JCT. RTE. 79 SOUTH	2500	30500	29000	2700	34500	33000
8	74	RIV		36.928	WARREN ROAD	3300	34500	33000	2650	29500	28000
8	74	RIV		39.588	LYON AVENUE	2650	29500	28000	2450	31500	30000
8	74	RIV		40.588	HEMET, STATE STREET	2850	31500	30000	2250	30500	29000
8	74	RIV		41.338	JCT. RTE. 79 NORTH	2300	30500	29000	2400	28500	27000
8	74	RIV		41.84	HEMET, YALE STREET	2250	29500	28000	2000	26500	25000
8	74	RIV		42.34	CORNELL STREET	1950	26500	25000	1900	26500	25000
8	74	RIV		43.338	HEMET STREET	1950	26500	25000	1500	20000	19000
8	74	RIV		44.74	MOUNTAIN STREET	1200	15800	15000	1350	16300	15500
8	74	RIV		48.288	SAN BERNARDINO NATIONAL FOREST BOUNDARY	530	5000	4800	390	3700	3500
8	74	RIV		59.25	JCT. RTE. 243 NORTH	380	3500	3200	330	3500	3300
8	74	RIV		71.745	JCT. RTE. 371 WEST	310	2750	2600	440	3750	3400
8	74	RIV	R	92.34	PALM DESERT, JCT. RTE. 111	2450	21100	19000			
11	75	SD		8.93	EAST OF ROUTE 5				2600	32000	31500
11	75	SD		9	SAN DIEGO, JCT. RTE. 5	2600	32000	31500	5400	69000	66000
11	75	SD		9.31	SAN DIEGO, SATURN/19TH STREET	5400	69000	66000	4150	50000	49500
11	75	SD		10.07	IMPERIAL BEACH, 13TH STREET	4150	50000	49500	2800	34000	33500

Dist	Route	County		Postmile	Description	Back Peak Hour	Back Peak Month	Back AADT	Ahead Peak Hour	Ahead Peak AADT	Ahead AADT
11	75	SD		10.57	IMPERIAL BEACH, 9TH STREET	2800	34000	33500	1850	22800	22700
11	75	SD		10.72	IMPERIAL BEACH, DELAWARE STREET	1850	22800	22700	1650	20500	20300
11	75	SD		10.79	IMPERIAL BEACH, 7TH STREET	1650	20500	20300	1350	16200	16000
11	75	SD		10.99	RAINBOW DRIVE	1350	16200	16000	2050	18400	16700
11	75	SD		13.973	CORONADO, SILVER STRAND STATE PARK	2050	18400	16700	2400	22700	20700
11	75	SD		17.61	CORONADO, GATE 3, ENTRANCE TO NAVAL AMPHIBIOUS	2400	22700	20700	2400	23700	21800
11	75	SD		18.47	CORONADO, POMONA AVENUE	2400	23700	21800	2350	22700	21600
11	75	SD		18.93	CORONADO, 10TH STREET/ PARK PLACE	2350	22700	21600	2650	25000	24300
11	75	SD		19.05	CORONADO, 9TH STREET	2650	25000	24300	2650	25000	24300
11	75	SD		19.16	CORONADO, 8TH STREET	2650	25000	24300	2650	25000	24300
11	75	SD		19.38	CORONADO, 6TH STREET	2650	25000	24300	2300	30000	27000
11	75	SD		19.586	JCT. RTE. 282 AT 4TH STREET ON ORANGE AVE	2300	30000	27000	1900	24800	22300
11	75	SD	R	19.696	R CORONADO, JCT. RTE. 282, ON 4TH ST/ORANGE AVE	1900	24800	22300	2350	27000	25500
11	75	SD	R	19.79	R CORONADO, ON 4TH STREET AT C AVENUE	2350	27000	25500	2450	28500	26000
11	75	SD	R	19.849	R CORONADO, ON 4TH STREET AT B AVENUE	2450	28500	26000	2750	32000	30000
11	75	SD	R	19.696	L CORONADO, JCT. RTE. 282, ON 3RD ST/ORANGE AVE	2750	31500	29500	3550	41000	38000
11	75	SD	R	19.789	L CORONADO, ON 3RD STREET AT C AVENUE	2900	33000	31000	3050	34000	32500
11	75	SD	R	19.85	L CORONADO, ON 3RD STREET AT B AVENUE	3050	34000	32500	3200	36000	34000
11	75	SD	R	20.035	L CORONADO, ON POMONA AVE AT 4TH STREET	4150	41500	37000	6100	68000	65000
11	75	SD	R	20.136	GLORIETTA BLVD. F	6100	68000	65000	7200	81000	74000
11	75	SD	R	20.284	CORONADO, TOLL GATES	7200	81000	74000	7200	81000	74000
11	75	SD	R	22.261	JCT. RTE. 5	7200	81000	74000			
11	76	SD	R	0	JCT. RTE. 5				3800	52000	48000
11	76	SD	R	0.486	OCEANSIDE, LORETTA STREET	3800	52000	48000	4050	54000	46500
11	76	SD	R	1.156	OCEANSIDE, CANYON DRIVE	4050	54000	46500	4200	53000	48500
11	76	SD	R	1.767	OCEANSIDE, BENET ROAD	4200	53000	48500	4300	54000	48500
11	76	SD	R	2.145	OCEANSIDE, AIRPORT ROAD	4300	54000	48500	4550	58000	53000
11	76	SD	R	3.389	OCEANSIDE, EL CAMINO REAL	4550	58000	53000	4100	49500	46500
11	76	SD	R	3.745	OCEANSIDE, DOUGLAS STREET	4100	49500	46500	4000	49500	45000
11	76	SD	R	4.211	OCEANSIDE, RANCHO DEL ORO	4000	49500	45000	3900	48500	44500
11	76	SD	R	5.597	OCEANSIDE, FRAZEE ROAD	3900	48500	44500	3900	48000	44500

Dist	Route	County		Postmile	Description	Back Peak Hour	Back Peak Month	Back AADT	Ahead Peak Hour	Ahead Peak AADT	Ahead AADT
11	76	SD	R	6.207	COLLEGE BOULEVARD	3900	48000	44500	3950	43500	40500
11	76	SD	R	6.721	OCEANSIDE, NORTH SANTA FE ROAD	3950	43500	40500	4250	45000	42000
11	76	SD	R	9.49	VISTA WAY	2950	35500	33500	3150	38000	35500
11	76	SD		12	OLIVE HILL ROAD	2950	38000	35000	3650	44000	41000
11	76	SD		12.472	MISSION ROAD	3650	44000	41000	1700	19800	18700
11	76	SD		14.7	GIRD ROAD	1700	19800	18700	2200	26000	24800
11	76	SD	R	17.012	OLD HIGHWAY 15	2200	26000	24800	2200	28500	26000
11	76	SD	R	17.303	JCT. RTE. 15	2200	28500	26000	1300	13800	12900
11	76	SD		23.01	PALA MISSION ROAD	1300	12600	11800	590	7000	6700
11	76	SD		24.13	COUNTY ROAD S 16	590	7000	6700	940	11400	10800
11	76	SD		29.866	COLE GRADE ROAD	940	11400	10800	700	7600	7200
11	76	SD		32.87	VALLEY CENTER ROAD	700	7600	7200	390	4150	4000
11	76	SD		38.25	PALOMAR MOUNTAIN ROAD	370	3250	2650	300	2550	2000
11	76	SD		47.79	EAST PALOMAR ROAD	300	2550	2000	280	1750	1500
11	76	SD		52.319	JCT. RTE. 79	280	1750	1500			
4	77	ALA		0.098	OAKLAND, JCT. RTE. 880				1400	20300	20000
4	77	ALA		0.365	OAKLAND, EAST 12TH STREET	1400	20300	20000	990	14500	14300
4	77	ALA		0.452	OAKLAND, EAST 14TH STREET	990	14500	14300			
11	78	SD		0.004	OCEANSIDE, JCT. RTE. 5				7700	76000	73000
11	78	SD		0.741	OCEANSIDE, JEFFERSON STREET	9900	133000	128000	9500	124000	119000
11	78	SD		1.498	OCEANSIDE, EL CAMINO REAL	9500	124000	119000	10700	137000	135000
11	78	SD		3.315	OCEANSIDE, COLLEGE BOULEVARD	10700	137000	135000	10000	128000	125000
11	78	SD		4.384	VISTA, EMERALD DRIVE	10000	128000	125000	10200	133000	129000
11	78	SD		5.944	VISTA, MELROSE DRIVE	10200	133000	129000	10900	143000	124000
11	78	SD		6.94	VISTA, SUNSET DRIVE	10900	143000	124000	11200	148000	129000
11	78	SD		7.71	VISTA, MAR VISTA DRIVE	11200	148000	129000	11100	147000	127000
11	78	SD		9.083	SYCAMORE AVENUE	11100	147000	127000	10600	136000	133000
11	78	SD		10.606	SAN MARCOS,RANCHO SANTA FE	10600	136000	133000	10900	140000	136000
11	78	SD		11.183	SAN MARCOS, LAS POSAS ROAD	10900	140000	136000	9600	138000	137000
11	78	SD		12.134	SAN MARCOS, SAN MARCOS BOULEVARD	9600	138000	137000	10800	164000	162000
11	78	SD		12.911	SAN MARCOS, TWIN OAKS VALLEY ROAD	10800	164000	162000	12400	164000	163000

Dist	Route	County		Postmile	Description	Back Peak Hour	Back Peak Month	Back AADT	Ahead Peak Hour	Ahead Peak AADT	Ahead AADT
11	78	SD		14.241	SAN MARCOS, WOODLAND PARKWAY	12400	164000	163000	10900	163000	162000
11	78	SD		15.486	NORDAHL ROAD	10900	163000	162000	12500	163000	160000
11	78	SD	R	16.539	ESCONDIDO, JCT. RTE. 15	12500	163000	160000	6600	87000	81000
11	78	SD	R	17.268	ESCONDIDO, CENTRE CITY PARKWAY	6600	87000	81000	4400	56000	55000
11	78	SD	T	17.678	BROADWAY AND RTE. 78	4400	56000	55000	2600	32000	31500
11	78	SD	T	17.822	ESCONDIDO, MISSION AVENUE	2600	32000	31500	2700	33000	32500
11	78	SD	T	18.072	ESCONDIDO, WASHINGTON AVENUE	2700	33000	32500	2500	30500	30000
11	78	SD	T	18.408	ESCONDIDO, HICKORY STREET	2500	30500	30000	1550	18100	17400
11	78	SD	T	19.094	ESCONDIDO ASH STREET	1550	18100	17400	1800	21800	21600
11	78	SD	T	19.271	ESCONDIDO, VALLEY PARKWAY BOULEVARD	1800	21800	21600	1700	19500	19200
11	78	SD		18.94	ESCONDIDO, GRAND AVENUE	1700	19500	19200	1550	19200	19000
11	78	SD		19.221	ESCONDIDO, OAK HILL DRIVE/5TH AVENUE	1550	19200	19000	1550	17700	17500
11	78	SD		20.19	17TH AVENUE	1350	16100	15900	1200	14700	14500
11	78	SD		20.64	BEAR VALLEY PARKWAY	1200	14700	14500	1200	15400	15300
11	78	SD		20.95	SUMMIT DRIVE	1200	15400	15300	980	12500	12400
11	78	SD	R	22.56	CLOVERDALE/SAN PASQUAL ROAD	980	12500	12400	1200	10900	9600
11	78	SD		23	SAN PASQUAL VALLEY ROAD	1200	10900	9600	1200	10900	9600
11	78	SD		24.023	WILD ANIMAL PARK ROAD	1200	10900	9600	780	7800	7000
11	78	SD	R	27.315	BANDY CANYON ROAD	780	7800	7000	960	9900	8800
11	78	SD		33.05	WEEKEND VILLA ROAD	960	9900	8800	980	10200	9100
11	78	SD		34.352	ASH ST	980	10200	9100	1100	11300	10300
11	78	SD		35.12	OLIVE STREET	1100	11300	10300	840	10400	10100
11	78	SD		35.519	JCT. RTE. 67 SOUTHWEST	840	10400	10100	2100	22700	22400
11	78	SD		35.741	RAMONA, EIGHTH STREET	2100	22700	22400	1750	22300	22000
11	78	SD		35.85	RAMONA, SEVENTH STREET	1750	22300	22000	1450	17900	17700
11	78	SD		35.96	RAMONA, SIXTH STREET	1450	17900	17700	1250	16100	15800
11	78	SD		36.29	RAMONA, THIRD STREET	1250	16100	15800	720	18400	9200
11	78	SD		37.11	MAGNOLIA AVENUE	720	18400	9200	720	7500	7300
11	78	SD		41.96	SUTHERLAND DAM ROAD	720	7500	7300	620	5600	5400
11	78	SD		51.108	WEST JCT. RTE. 79	890	5900	5400	750	4650	4000
11	78	SD		56.91	PINE HILLS ROAD	750	4650	4000	790	5100	4450

Dist	Route	County		Postmile	Description	Back Peak Hour	Back Peak Month	Back AADT	Ahead Peak Hour	Ahead Peak AADT	Ahead AADT
11	78	SD		57.88	JULIAN, MAIN/ WASHINGTON STREETS	790	5100	4450	670	5200	4850
11	78	SD		58.133	EAST JCT. RTE. 79	670	5200	4850	460	4100	3850
11	78	SD		58.64	MANZANITA ROAD	370	3500	3300	260	2450	2250
11	78	SD		59.24	CANYON DRIVE	260	2450	2250	200	1750	1600
11	78	SD		60.273	WYNOLA ROAD	200	1750	1600	140	1350	1250
11	78	SD		69.693	VALLECITOS ROAD	100	920	870	130	1200	1150
11	78	SD		70.01	SAN FELIPE ROAD	130	1200	1150	330	1900	1050
11	78	SD		76.84	YAQUI PASS ROAD	330	1900	1050	190	1250	880
11	78	SD		85.61	BORREGO SPRINGS ROAD	190	1250	880	260	1750	1250
11	78	SD		95.313	SAN DIEGO/IMPERIAL COUNTY LINE	260	1750	1250			
11	78	IMP		0	SAN DIEGO/IMPERIAL COUNTY LINE				150	810	670
11	78	IMP	R	9.203	JCT. RTE. 86	150	810	670	400	4750	4050
11	78	IMP	R	12.891	JCT. RTE. 78/111 - WEST	420	5600	5200	690	6100	5500
11	78	IMP	R	13.897	BEST ROAD	690	6100	5500	930	6100	5900
11	78	IMP		15.499	EAST JCT. RTE. 78/111	930	6100	5900	450	4000	3700
11	78	IMP		18.651	WEST JCT. RTE. 115	450	4500	3900	430	3850	3450
11	78	IMP		21.023	EAST JCT. RTE. 115	460	4500	3450	350	2000	1550
11	78	IMP		25.927	GREEN ROAD	380	2000	1550	310	1550	1300
11	78	IMP		41.004	GLAMIS	310	1550	1300	340	1600	1400
11	78	IMP		52.348	OGILBY ROAD	340	1600	1400	390	1850	1550
11	78	IMP		80.442	PALO VERDE, FOURTH/MAIN STREETS	410	1950	1650	210	1600	1500
11	78	IMP		80.743	PALO VERDE, IMPERIAL/RIVERSIDE COUNTY LINE	210	1600	1500			
8	78	RIV		0	PALO VERDE, IMPERIAL/RIVERSIDE COUNTY LINE				210	1800	1500
8	78	RIV		3.06	32ND AVENUE/PALO VERDE BOULEVARD	210	1800	1500	250	2150	1800
8	78	RIV		6.35	CRANNELLS BOULEVARD/28TH AVENUE	250	2150	1800	230	2000	1700
8	78	RIV		9.352	28TH AVENUE/NEIGHBORS BOULEVARD	230	2000	1700	180	2100	1900
8	78	RIV		10.62	RIPLEY, BROADWAY STREET	180	2100	1900	270	3100	2800
8	78	RIV		16.169	JCT. RTE. 10	270	3100	2800	390	3350	2800
8	78	RIV		16.411	HOBSON WAY F-OLD RTE 10	390	3350	2800			
11	79	SD	L	0.044	JCT. RTE. 8				530	4950	4800
11	79	SD	L	1.297	DESCANSO, RIVERSIDE DRIVE	530	4950	4800	300	2850	2700

Dist	Route	County	Postmile	Description	Back Peak Hour	Back Peak Month	Back AADT	Ahead Peak Hour	Ahead Peak AADT	Ahead AADT
11	79	SD	0	GUTAY AND PINE VALLEY HIGHWAY	300	2850	2700	380	2550	2350
11	79	SD	9.27	PASO PICACHO CAMP GROUND	250	1950	1850	210	1700	1600
11	79	SD	14.44	SUNRISE HIGHWAY	200	1650	1550	240	1850	1750
11	79	SD	20.23	JCT. RTE. 78	440	2900	2750	380	3350	3050
11	79	SD	27.37	JCT. RTE. 76 WEST	400	2800	2500	420	3050	2500
11	79	SD	31.7	SAN FELIPE ROAD	390	3000	2500	240	2200	1800
11	79	SD	35.07	WARNER SPRINGS, LOS TULES ROAD	240	2200	1800	230	2100	1700
11	79	SD	44.09	SUNSHINE SUMMIT	230	2100	1700	270	2150	2000
11	79	SD	49.298	OAK GROVE	270	2150	2000	260	2050	1900
11	79	SD	53.035	SAN DIEGO/RIVERSIDE COUNTY LINE	280	2150	1750			
8	79	RIV	0	SAN DIEGO/RIVERSIDE COUNTY LINE				280	2150	1750
8	79	RIV	2.27	JCT. RTE. 371 EAST	410	3100	2800	880	8500	7600
8	79	RIV	5.802	SAGE ROAD	910	8500	7600	980	9300	8000
8	79	RIV	R 4.777	MURRIETA HOT SPRINGS RD	2750	32500	30500	2300	27000	25600
8	79	RIV	VI 7.63	BENTON RD	2300	27000	25600	1950	23900	22800
8	79	RIV	R 16.67	SIMPSON AVENUE	1150	12900	12500	770	8600	8300
8	79	RIV	25.65	JCT. RTE. 74	730	8100	7800	1650	17500	16500
8	79	RIV	26.4	MENLO AVENUE MAIN STREET	1450	15100	14300	1150	12500	11800
8	79	RIV	VI 33.78	GILMAN SPRINGS ROAD, SANDRSON AVENUE	870	12000	11500	2000	27500	26500
8	79	RIV	39.19	CALIFORNIA AVENUE	2150	29000	28000	1950	26000	25000
8	79	RIV	40.449	BEAUMONT, JCT. RTE. 10	2100	27000	26500			
4	80	SF	3.951	SAN FRANCISCO, JCT. RTE. 101				11200	170000	163000
4	80	SF	4.4	SAN FRANCISCO, 7th/8th STREETS	11200	170000	163000	11900	180000	173000
4	80	SF	5.588 R	FIRST/HARRISON ST, BAY BRIDGE CONNECT	5500	83000	80000	8300	126000	121000
4	80	SF	7.719 R	TREASURE ISLAND; YERBA BUENA ISLAND	8300	126000	121000	8400	130000	123000
4	80	SF	5.454 L	SAN FRANCISCO, FOURTH/FIFTH, BAY BRIDGE CONNECT	6900	105000	101000	5800	88000	85000
4	80	SF	5.588 L	FIRST/HARRISON ST, BAY BRIDGE CONNECT	5800	88000	85000	8300	126000	121000
4	80	SF	7.719 L	TREASURE ISLAND; YERBA BUENA ISLAND	8300	126000	121000	8200	125000	120000
4	80	SF	8.85	BAY BRIDGE, SF/ALAMEDA COUNTY LINE	16900	259000	246000			
4	80	ALA	0	BAY BRIDGE, SF/ALAMEDA COUNTY LINE				16900	259000	246000
4	80	ALA	1.989	SAN FRANCISCO-OAKLAND BAY BRIDGE TOLL PLAZA	16900	259000	246000	16900	259000	246000

Dist	Route	County	Postmile	Description	Back Peak Hour	Back Peak Month	Back AADT	Ahead Peak Hour	Ahead Peak AADT	Ahead AADT
4	80	ALA	2.509	OAKLAND, JCT RTE 880; W. GRAND; PORT OF OAK.	16900	259000	246000	9900	150000	144000
4	80	ALA	2.802	OAKLAND, JCT. RTE. 580 EAST	9900	150000	144000	9900	150000	144000
4	80	ALA	3.786	EMERYVILLE, POWELL STREET	9900	150000	144000	18500	274000	270000
4	80	ALA	4.582	BERKELEY, JCT. RTE. 13 EAST	18500	274000	270000	18000	264000	263000
4	80	ALA	5.823	BERKELEY, UNIVERSITY AVENUE	18000	264000	263000	17900	267000	261000
4	80	ALA	6.62	BERKELEY, GILMAN STREET	17900	267000	261000	18400	269000	268000
4	80	ALA R	7.3	ALBANY, JCT. RTE. 580	18400	269000	268000	11800	178000	172000
4	80	ALA	8.036	ALAMEDA/CONTRA COSTA COUNTY LINE	11800	178000	172000			
4	80	CC	0	ALAMEDA/CONTRA COSTA COUNTY LINE				11800	178000	172000
4	80	CC	0.216	RICHMOND, CENTRAL AVENUE	11800	178000	172000	12000	178000	175000
4	80	CC	1	RICHMOND, CARLSON BOULEVARD	12000	181000	175000	12600	189000	183000
4	80	CC	1.671	EL CERRITO, POTRERO AVENUE	12600	189000	183000	11600	175000	169000
4	80	CC	2.04	RICHMOND, JCT. RTE. 123 SOUTH	11600	175000	169000	13900	201000	195000
4	80	CC	2.619	RICHMOND, MAC DONALD AVENUE	13900	201000	195000	13700	198000	192000
4	80	CC	2.961	RICHMOND, SAN PABLO AVENUE	13700	198000	192000	14100	204000	198000
4	80	CC	3.411	RICHMOND, SOLANO AVENUE	14100	204000	198000	13400	193000	188000
4	80	CC	3.795	RICHMOND, MC BRYDE AVENUE	13400	193000	188000	13900	201000	195000
4	80	CC	4.341	SAN PABLO, SAN PABLO DAM ROAD	13900	201000	195000	13200	191000	186000
4	80	CC	5.246	EL PORTAL DRIVE	13200	191000	186000	13400	193000	188000
4	80	CC	5.983	RICHMOND, HILLTOP DRIVE	13400	193000	188000	12300	178000	173000
4	80	CC	6.6	RICHMOND PARKWAY	12300	178000	173000	13000	187000	181000
4	80	CC	7.597	PINOLE, APPIAN WAY	13000	187000	181000	13300	191000	185000
4	80	CC	8.508	PINOLE, PINOLE VALLEY ROAD	13300	191000	185000	12200	176000	170000
4	80	CC	10.059	HERCULES, JCT. RTE. 4 EAST	12200	176000	170000	8500	126000	118000
4	80	CC	10.685	HERCULES, WILLOW AVENUE	8500	126000	118000	7900	117000	110000
4	80	CC	12.753	CUMMINGS SKYWAY	7900	117000	110000	8000	119000	112000
4	80	CC	13.489	CROCKETT	8000	119000	112000	7800	116000	109000
4	80	CC	14.139	CARQUINEZ BRIDGE, CC/SOL COUNTY LINE	7800	116000	109000			
4	80	SOL	0	CARQUINEZ BRIDGE, CC/SOL COUNTY LINE				7800	116000	109000
4	80	SOL	1.144	VALLEJO, JCT. RTE. 29 NORTHWEST	7800	116000	109000	7300	109000	102000
4	80	SOL	1.776	VALLEJO, MAGAZINE STREET	7300	109000	102000	8000	118000	111000

Dist	Route	County		Postmile	Description	Back Peak Hour	Back Peak Month	Back AADT	Ahead Peak Hour	Ahead Peak AADT	Ahead AADT
4	80	SOL		2.22	VALLEJO, JCT. RTE. 780 SOUTHEAST	8000	118000	111000	9500	144000	134000
4	80	SOL		2.881	VALLEJO, GEORGIA STREET	9500	144000	134000	9800	148000	138000
4	80	SOL		3.233	VALLEJO, SPRINGS ROAD	9800	148000	138000	9800	149000	139000
4	80	SOL		3.494	VALLEJO, TENNESSEE STREET	9800	149000	139000	10000	151000	141000
4	80	SOL		4.432	VALLEJO, REDWOOD STREET	10000	151000	141000	9300	137000	131000
4	80	SOL		5.634	VALLEJO, JCT. RTE. 37 WEST	9300	137000	131000	8400	125000	119000
4	80	SOL		6.814	SOLANO/NAPA COUNTY LINE	8400	125000	119000			
4	80	NAP		6.814	SOLANO/NAPA COUNTY LINE				8400	125000	119000
4	80	NAP		8.004	NAPA/SOLANO COUNTY LINE	8400	125000	119000			
4	80	SOL		8.004	NAPA/SOLANO COUNTY LINE				8400	125000	119000
4	80	SOL		8.103	AMERICAN CANYON ROAD	8400	125000	119000	9300	128000	121000
4	80	SOL	R	11.394	RED TOP ROAD	9300	128000	121000	9200	127000	120000
4	80	SOL	R	11.976	JCT. RTE. 12 WEST	9200	127000	120000	11600	160000	151000
4	80	SOL		12.839	JCT. RTE. 680 SOUTH	11600	160000	151000	14300	198000	187000
4	80	SOL		13.486	SUISUN VALLEY ROAD	14300	198000	187000	15500	214000	202000
4	80	SOL		15.815	FAIRFIELD, EAST JCT. RTE. 12	15500	214000	202000	13800	190000	180000
4	80	SOL		17.197	FAIRFIELD, WEST TEXAS STREET	13800	190000	180000	12900	179000	169000
4	80	SOL		17.917	TRAVIS BOULEVARD	12900	179000	169000	14000	194000	183000
4	80	SOL		19.176	AIRBASE PARKWAY	14000	194000	183000	12700	176000	166000
4	80	SOL		20.925	FAIRFIELD, NORTH TEXAS STREET	12700	176000	166000	13000	180000	170000
4	80	SOL		23.958	PLEASANT VALLEY	13000	180000	170000	13400	179000	169000
4	80	SOL	R	25.306	ALAMO AVENUE	13400	179000	169000	12500	167000	158000
4	80	SOL	R	26.01	DAVIS STREET	12500	167000	158000	12100	162000	153000
4	80	SOL	R	27.238	VACAVILLE, MONTE VISTA AVENUE	12100	162000	153000	11200	149000	141000
4	80	SOL	R	28.36	JCT. RTE. 505 NORTH	11200	149000	141000	9100	122000	115000
4	80	SOL		35.547	DIXON/GRANT ROAD	9100	122000	115000	9000	120000	113000
4	80	SOL		38.21	JCT. RTE. 113 SOUTH	8600	114000	108000	9000	120000	113000
4	80	SOL		42.67	JCT. RTE. 113 NORTH	9000	121000	114000	9400	126000	119000
4	80	SOL	R	44.72	SOLANO/YOLO COUNTY LINE	9400	126000	119000			
3	80	YOL		0	SOLANO/YOLO COUNTY LINE				9400	126000	119000
3	80	YOL		0.237	RICHARDS BOULEVARD	9800	126000	119000	11300	134000	118000

Dist	Route	County		Postmile	Description	Back Peak Hour	Back Peak Month	Back AADT	Ahead Peak Hour	Ahead Peak AADT	Ahead AADT
3	80	YOL		0.84	DAVIS, OLIVE AVENUE (WB OFF TO DAVIS)	11300	134000	118000	11200	134000	120000
3	80	YOL		2.68	DAVIS, MACE BOULEVARD (COUNTY ROAD 104)	11200	134000	120000	12100	149000	135000
3	80	YOL		5.781	WEBSTER (ROAD 32/CHILES ROAD)	12100	149000	135000	12500	155000	139000
3	80	YOL		9.179	YOLO CAUSEWAY, WEST CAPITOL AVENUE	12500	155000	139000	11600	159000	150000
3	80	YOL	R	9.905	WEST SACRAMENTO, JCT. RTE. 50	11600	159000	150000	6800	88000	83000
3	80	YOL	R	11.228	JCT. RTE. 84 EAST	6800	88000	83000	7400	93000	90000
3	80	YOL	R	11.718	YOLO/SACRAMENTO COUNTY LINE	7400	93000	90000			
3	80	SAC	VI	0	YOLO/SACRAMENTO COUNTY LINE				7400	93000	87000
3	80	SAC	VI	1.355	WEST EL CAMINO AVENUE	7400	93000	87000	7000	89000	84000
3	80	SAC	VI	2.554	SACRAMENTO, JCT. RTE. 5	7000	89000	84000	11300	144000	137000
3	80	SAC	VI	3.643	TRUXEL ROAD	11300	144000	137000	11600	140000	134000
3	80	SAC	VI	4.983	NORTHGATE BOULEVARD	11600	140000	134000	14700	141000	136000
3	80	SAC	VI	6.116	SACRAMENTO, NORWOOD AVENUE	14700	141000	136000	10800	143000	134000
3	80	SAC	VI	7.634	SACRAMENTO, RALEY BOULEVARD	10800	143000	134000	11000	136000	128000
3	80	SAC	VI	8.669	SACRAMENTO, WINTERS STREET	11000	136000	128000	14600	136000	130000
3	80	SAC	VI	9.401	SACRAMENTO, LONGVIEW DRIVE	14600	136000	130000	10800	133000	128000
3	80	SAC	VI	10.361	WATT AVENUE	10800	130000	128000	13300	127000	115000
3	80	SAC	R	10.989	JCT. RTE. 51	13300	127000	115000	20600	227000	215000
3	80	SAC		12.476	MADISON AVENUE	20600	228000	219000	19700	206000	194000
3	80	SAC		14.454	GREENBACK LANE	19700	206000	194000	14200	182000	179000
3	80	SAC		16.685	ANTELOPE ROAD	14200	182000	179000	14400	184000	180000
3	80	SAC		18	SACRAMENTO/PLACER COUNTY LINE	14400	184000	180000			
3	80	PLA		0	SACRAMENTO/PLACER COUNTY LINE				14400	184000	180000
3	80	PLA		0.268	ROSEVILLE, RIVERSIDE DRIVE	14400	184000	180000	14300	184000	173000
3	80	PLA		1.975	ROSEVILLE, DOUGLAS BOULEVARD	14300	184000	173000	14000	182000	165000
3	80	PLA		3.07	ROSEVILLE, ATLANTIC STREET	14000	182000	165000	13000	182000	169000
3	80	PLA		3.661	ROSEVILLE, TAYLOR ROAD	14000	182000	169000	13000	161000	155000
3	80	PLA		4.16	JCT. RTE. 65	13000	161000	155000	10000	116000	115000
3	80	PLA		6.055	ROCKLIN, ROCKLIN ROAD	10000	116000	115000	7900	95000	91000
3	80	PLA		7.421	ROCKLIN, SIERRA COLLEGE BOULEVARD	7900	95000	91000	8000	96000	91000
3	80	PLA		8.724	NIXON LOOMIS ROAD	8000	96000	91000	7200	92000	84000

Dist	Route	County		Postmile	Description	Back Peak Hour	Back Peak Month	Back AADT	Ahead Peak Hour	Ahead Peak AADT	Ahead AADT
3	80	PLA		10.35	PENRYN ROAD	7200	92000	84000	7700	90000	80000
3	80	PLA		13.808	NEWCASTLE ROAD	7700	90000	80000	7600	88000	78000
3	80	PLA		14.301	JCT. RTE. 193 WEST	7600	88000	78000	7500	86000	80000
3	80	PLA		16.846	AUBURN, AUBURN RAVINE/ OPHIR ROADS	7300	86000	80000	7400	86000	81000
3	80	PLA		17.289	AUBURN, NEVADA STREET	7400	86000	81000	7500	86000	76000
3	80	PLA		17.541	AUBURN, JCT. RTE. 49	7500	86000	76000	6100	69000	61000
3	80	PLA		17.83	AUBURN, ELM AVENUE	6100	69000	61000	6100	65000	59000
3	80	PLA	R	18.906	LINCOLN WAY	6100	65000	58000	5800	65000	57000
3	80	PLA	R	19.465	AUBURN RAVINE ROAD	5800	65000	57000	5400	61000	51000
3	80	PLA	R	20.127	BOWMAN	5400	61000	51000	5400	61000	51000
3	80	PLA	R	21.128	HAINES ROAD	5400	61000	51000	5300	54000	46500
3	80	PLA	R	22.212	DRY CREEK ROAD	5300	54000	46500	5200	54000	46000
3	80	PLA	R	23.429	CLIPPER GAP	5200	54000	46000	4500	46500	39000
3	80	PLA	R	26.209	APPLEGATE ROAD	4500	46500	39000	4200	45000	37500
3	80	PLA		27.392	HEATHER GLEN	4200	45000	37500	4200	45000	37500
3	80	PLA		28.587	WEIMAR	4200	45000	37500	4100	45000	35500
3	80	PLA		29.323	WEIMAR CROSSROAD	4100	45000	35500	3800	39000	31500
3	80	PLA		31.794	ILLINOIS TOWN	3800	39000	31500	4000	38000	30500
3	80	PLA		33.131	COLFAX, JCT. RTE. 174 NORTH	4000	38000	30500	4050	33500	26000
3	80	PLA		37.782	MAGRA ROAD	4050	33500	26000	4000	33500	26000
3	80	PLA		38.347	ALPINE	4000	33500	26000	4000	33500	26000
3	80	PLA		41.372	GOLD RUN	4000	33500	26000	4000	33500	26000
3	80	PLA		42.191	SAWMILL (TO GOLD RUN)	4000	33500	26000	4000	33500	26000
3	80	PLA		43.167	MONTE VISTA	4000	33500	26000	4050	33500	25800
3	80	PLA		44.752	ALTA ROAD	4050	33500	25800	4050	33500	25300
3	80	PLA		46.31	CRYSTAL SPRINGS ROAD	4050	33500	25300	4050	33500	25300
3	80	PLA		46.935	BAXTER	4050	33500	25300	4050	33500	25300
3	80	PLA		49	DRUM FOREBAY ROAD	4050	33500	25300	4050	33500	25000
3	80	PLA		53.356	BLUE CANYON ROAD	4050	33500	25000	4000	33000	24800
3	80	PLA		54.812	PUTTS LAKE	4000	33000	24800	4000	33000	24800
3	80	PLA	R	56.057	CARPENTER FLAT	4000	33000	24800	3800	33000	24800

Dist	Route	County		Postmile	Description	Back Peak Hour	Back Peak Month	Back AADT	Ahead Peak Hour	Ahead Peak AADT	Ahead AADT
3	80	PLA	R	58.644	PLACER/NEVADA COUNTY LINE	3800	33000	24800			
3	80	NEV	R	58.644	PLACER/NEVADA COUNTY LINE				3800	33000	24800
3	80	NEV	R	58.835	YUBA GAP OC	3800	33000	24800	3800	33000	24800
3	80	NEV	R	59.54	JCT. RTE. 20 WEST	3800	33000	24800	4000	35000	27400
3	80	NEV	R	62.027 R	CARYLE ROAD, INDIAN SPRINGS	2000	17500	13500	2000	17500	13500
3	80	NEV	R	62.027 L	CARYLE ROAD, INDIAN SPRINGS	2000	17500	13900	2000	17500	13900
3	80	NEV	R	62.747	NEVADA/PLACER COUNTY LINE	4000	35000	27400			
3	80	NEV	R	62.747	NEVADA/PLACER COUNTY LINE				4000	35000	27400
3	80	PLA	R	63.517	CISCO GROVE	4000	35000	27400	4000	35000	27200
3	80	PLA	R	66.201	HAMPSHIRE ROCKS	4000	35000	27000	4000	33500	26000
3	80	PLA		69.229	KINGVALE	4000	33500	26000	4000	33500	25600
3	80	PLA		69.769	PLACER/NEVADA COUNTY LINE	4000	33500	25600			
3	80	NEV		0	PLACER/NEVADA COUNTY LINE				4000	33500	25600
3	80	NEV	R	2.476 R	SODA SPRINGS	2000	16800	12800	2000	17100	12900
3	80	NEV	R	5.066 R	CASTLE PEAK	2000	17100	12900	2000	17500	13000
3	80	NEV	R	9.007 R	DONNER LAKE	2000	17500	13000	2000	17500	13000
3	80	NEV	R	2.545 L	SODA SPRING OC	2000	16900	12800	2050	17900	13900
3	80	NEV	R	5.166 L	CASTLE PEAK UC	2050	17900	13900	2050	18300	13800
3	80	NEV	R	9.071 L	DONNOR LAKE	2050	18300	13800	2050	18100	13700
3	80	NEV		13.21	TRUCKEE, DONNER PARK	4050	35500	26800	4150	39500	29800
3	80	NEV		14.164	TRUCKEE, JCT. RTE. 89 SOUTH	3800	39500	29800	4150	37500	34400
3	80	NEV		14.97	WEST TRUCKEE	4150	37500	34400	4150	34500	32700
3	80	NEV		16.285	JCT. RTE. 89 NORTH, JCT. RTE. 267 SOUTH	4150	35500	32700	2650	34000	26800
3	80	NEV		18.276	POLARIS ROAD (CHP SCALES)	2650	34000	26800	2650	34000	25900
3	80	NEV		22.412	HIRSCHDALE ROAD OVERHEAD (BOCA)	2650	34000	25900	2650	34000	25700
3	80	NEV		27.292	TRUCKEE RIVER (FLORISTON)	2650	34000	25700	2650	34000	25600
3	80	NEV		29.489	FARAD	2650	34000	25600	2650	34000	25500
3	80	NEV		31.783	NEVADA/SIERRA COUNTY LINE	2650	34000	25500			
3	80	SIE		0	NEVADA/SIERRA COUNTY LINE				2650	34000	25500
3	80	SIE		1.593	NEVADA STATE LINE	2650	34000	25500			
4	82	SCL		9.904	SAN JOSE, JCT. RTE. 880				2500	29000	27500

Dist	Route	County		Postmile	Description	Back Peak Hour	Back Peak Month	Back AADT	Ahead Peak Hour	Ahead Peak AADT	Ahead AADT
4	82	SCL		10.343	SAN JOSE/SANTA CLARA CITY LIMITS	2150	25000	23600	2150	25000	23600
4	82	SCL	R	11.141	SANTA CLARA, BENTON ROAD	1650	19200	18100	1650	19200	18100
4	82	SCL		11.54	SANTA CLARA, SANTA CLARA/ALVISO	2200	25500	24100	2200	25500	24100
4	82	SCL		12.31	SANTA CLARA, SCOTT LANE (GOULD STREET)	2500	29000	27500	2550	29500	28000
4	82	SCL		14.3	SANTA CLARA, LAWRENCE EXPRESSWAY	3350	39500	37000	3600	42000	41000
4	82	SCL		15.32	SUNNYVALE, WOLFE ROAD	3800	44000	43000	3600	41500	41000
4	82	SCL		16.762	SUNNYVALE, SARATOGA/SUNNYVALE ROADS	3450	40000	39000	2900	34000	33000
4	82	SCL		17.035	MATHILDA AVENUE	2900	34000	33000	3250	38000	37000
4	82	SCL		18.841	MOUNTAIN VIEW, JCT. RTE. 85	4950	57000	56000	4900	51000	49000
4	82	SCL		19.134	MOUNTAIN VIEW, JCT. RTE. 237 EAST	4400	51000	49000	4050	47000	45000
4	82	SCL		19.87	MOUNTAIN VIEW, CASTRO STREET	3600	42000	40500	3450	40000	38500
4	82	SCL		20.67	MOUNTAIN VIEW, EL MONTE AVENUE	3750	43500	42000	3750	43500	42000
4	82	SCL		21.84	LOS ALTOS, SAN ANTONIO AVENUE	3600	42000	40500	3750	43500	42000
4	82	SCL		22.67	PALO ALTO, CHARLESTON ROAD	4300	50000	48000	4100	48000	46000
4	82	SCL		24.04	PALO ALTO, PAGE MILL ROAD	4100	48000	46000	3650	42500	41000
4	82	SCL		25.45	PALO ALTO, EMBARCADERO ROAD	3600	42000	40500	3350	39000	37500
4	82	SCL		25.877	PALO ALTO, UNIVERSITY AVENUE	3350	39000	37500	3400	39500	38000
4	82	SCL		26.37	SANTA CLARA/SAN MATEO COUNTY LINE	2700	31000	30000			
4	82	SM		0	SANTA CLARA/SAN MATEO COUNTY LINE				2700	31000	30000
4	82	SM		0.771	MENLO PARK, SANTA CRUZ AVENUE	2700	31000	30000	2550	29500	28500
4	82	SM		1.89	ATHERTON, ATHERTON AVENUE	2750	32000	30500	2750	32000	30500
4	82	SM		3.435	JCT. RTE. 84	4250	49500	47500	3300	38500	37000
4	82	SM		4.43	REDWOOD CITY, BROADWAY	3050	34000	33000	2500	29000	28000
4	82	SM		5.15	REDWOOD CITY/SAN CARLOS CITY LIMITS	2350	27000	26500	2350	27000	26500
4	82	SM		6.44	SAN CARLOS, SAN CARLOS AVENUE	2050	23800	23500	2700	31000	30500
4	82	SM		6.57	SAN CARLOS, HOLLY STREET	2700	31000	30500	2150	24800	24500
4	82	SM		7.69	BELMONT, RALSTON AVENUE	2350	27000	26500	2800	32500	32000
4	82	SM		9.33	SAN MATEO, HILLSDALE BOULEVARD	3300	38000	37500	3050	35500	35000
4	82	SM		10.554	SAN MATEO, JCT. RTE. 92	3550	41000	40500	4400	52000	50000
4	82	SM		11.715	SAN MATEO, THIRD AVENUE	2800	33500	32000	2800	33000	31500
4	82	SM		11.84	SAN MATEO, CRYSTAL SPRINGS ROAD	2500	29500	28500	2500	29500	28500

Dist	Route	County		Postmile	Description	Back Peak Hour	Back Peak Month	Back AADT	Ahead Peak Hour	Ahead Peak AADT	Ahead AADT
4	82	SM		12.963	BURLINGAME, PENINSULA AVENUE	2150	25500	24500	1850	21500	20700
4	82	SM		14.42	BURLINGAME, BROADWAY	1850	22000	21100	1850	21800	20900
4	82	SM		15.946	MILLBRAE, MILLBRAE AVENUE	2150	25000	24200	2950	34500	33300
4	82	SM		16.844	MILLBRAE, CENTER STREET	2150	25000	24200	1850	21500	20700
4	82	SM		17.99	SAN BRUNO, TAYLOR/SAN MATEO AVENUE	2600	30500	29500	2500	29500	28500
4	82	SM		18.6	SAN BRUNO, SAN BRUNO AVENUE	3200	38000	36500	3150	37000	35500
4	82	SM		18.963	SAN BRUNO, JCT. RTE. 380	3150	37000	35500	3650	43000	41500
4	82	SM		20.662	SO SAN FRANCISCO, CHESTNUT/WESTBOROUGH	3700	43500	42000	2850	34000	32500
4	82	SM		21.91	SOUTH SAN FRANCISCO, HICKEY BOULEVARD	2200	26000	25000	1550	15900	15700
4	82	SM		22.434	COLMA, MISSION ROAD	1550	15900	15700	2950	30500	30000
4	82	SM		23.78	DALY CITY, SAN PEDRO AVENUE	2550	26500	26000	2700	28000	27500
4	82	SM		24.846	DALY CITY, HILLSIDE BOULEVARD	2600	27000	26500	2600	27000	26500
4	82	SM		24.929	DALY CITY, MISSION STREET	2600	27000	26500	1450	15100	14800
4	82	SM		25.15	SAN MATEO/SAN FRANCISCO COUNTY LINE	1450	15100	14800			
4	82	SF		0	SAN MATEO/SAN FRANCISCO COUNTY LINE				2250	23100	22700
4	82	SF	R	0.208	SAN FRANCISCO, JCT. RTE. 280	2250	23100	22700			
8	83	SBD	R	0	JCT. RTE. 71				2550	29000	25000
8	83	SBD		1.888	PINE AVENUE	2550	29000	25000	2000	23100	21000
8	83	SBD		3.92	MERRILL AVENUE	2000	23100	21000	2050	24200	23000
8	83	SBD		6.413	RIVERSIDE DRIVE	2150	25000	24000	2700	31500	30000
8	83	SBD		7.179	ONTARIO, JCT. RTE. 60	3850	45500	41000	2800	32500	31000
8	83	SBD		7.413	ONTARIO, PHILADELPHIA AVENUE	2650	30500	29000	2650	30500	29000
8	83	SBD		8.879	ONTARIO, MISSION BOULEVARD	2300	26500	25500	2350	27000	26000
8	83	SBD		9.458	ONTARIO, HOLT BOULEVARD	2450	28000	27000	2500	29000	28000
8	83	SBD		9.96	ONTARIO, G STREET	2550	29500	28500	2750	31500	30500
8	83	SBD		10.47	ONTARIO, 4TH STREET	2750	31500	30500	2750	31500	30500
8	83	SBD		11.113	UPLAND, JCT. RTE. 10	3100	36000	35000			
4	84	SM		0	SAN GREGORIO, JCT. RTE. 1				210	1600	1350
4	84	SM		0.788	SAN GREGORIO HIGHWAY (STAGE ROAD)	210	1600	1350	210	1600	1350
4	84	SM		8.328	PESCADERO ROAD	270	2100	1800	270	2100	1800
4	84	SM		8.849	LA HONDA	210	2150	1850	210	2150	1850

Dist	Route	County		Postmile	Description	Back Peak Hour	Back Peak Month	Back AADT	Ahead Peak Hour	Ahead Peak AADT	Ahead AADT
4	84	SM		14.95	WOODSIDE, JCT. RTE. 35	440	4500	3900	600	5700	5200
4	84	SM		18.34	WOODSIDE, PORTOLA ROAD	610	5800	5300	580	5600	5100
4	84	SM		20	WOODSIDE, KINGS MOUNTAIN ROAD	530	5000	4600	710	6800	6200
4	84	SM		20.66	WOODSIDE, CANADA ROAD	890	8500	7800	1650	14700	14200
4	84	SM		20.92	WOODSIDE, WHISKEY HILL ROAD	1550	14000	13500	1800	16300	15800
4	84	SM		21.537	WOODSIDE, JCT. RTE. 280	1800	16300	15800	3700	32000	31000
4	84	SM		22.682	REDWOOD CITY, ALAMEDA DE LAS PULGAS	3500	30500	29500	3350	29000	28000
4	84	SM		23.497	REDWOOD CITY, VALOTA ROAD	4450	38500	37500	4350	37500	36500
4	84	SM		24.704	REDWOOD CITY, JCT. RTE. 82	4600	39500	38500	5500	47500	46000
4	84	SM		25.058	REDWOOD CITY, MIDDLEFIELD ROAD	5500	47500	46000	5200	45000	43500
4	84	SM	R	25.81	MENLO PARK, JCT. RTE. 101	5200	45500	44000	3200	30000	29000
4	84	SM	R	27.659	JCT. RTE. 114	3200	30000	29000	5900	56000	54000
4	84	SM	R	28.194	JCT. RTE. 109	5900	56000	54000	6700	63000	61000
4	84	ALA	R	3.18	DUMBARTON BRIDGE TOLL PLAZA	6700	63000	61000	6700	63000	61000
4	84	ALA	R	3.747	THORNTON AVENUE/ PASEO PADRE PARKWAY	6700	63000	61000	4400	53000	51000
4	84	ALA	R	4.884	NEWARK BOULEVARD	4400	53000	51000	5800	69000	68000
4	84	ALA	R	6.01	SOUTH JCT. RTE. 880	5800	69000	68000	5800	69000	68000
4	84	ALA		6.923	NORTH JCT. RTE. 880	5800	69000	68000	3450	31000	29500
4	84	ALA		8.024	FREMONT, FREMONT BLVD/THORNTON AVE	3400	30500	29000	3400	30500	29000
4	84	ALA		8.333	FREMONT, FREMONT/ PERALTA BOULEVARDS	3400	30500	29000	1150	10000	9600
4	84	ALA		9.92	FREMONT, MOWRY AVENUE	1950	17200	16400	2900	25500	24500
4	84	ALA		10.82	FREMONT, JCT. RTE. 238	2500	22500	21500	1750	15000	14100
4	84	ALA		13	PALOMARES ROAD	1600	13800	13000	1550	13400	12600
4	84	ALA		17.287	SUNOL, PLEASANTON/ SUNOL ROADS	1550	13400	12600	720	7100	6700
4	84	ALA	R	17.987	JCT. RTE. 680	720	7100	6700	2750	29000	27500
4	84	ALA		23.559	OLD RTE 84 @ ISABEL AVE	2350	24900	23600	1550	13300	11900
4	84	ALA	R	24.706	VINEYARD AVENUE	1550	13000	11900	2800	25500	21200
4	84	ALA	R	24.972	ALDEN LANE	2800	25500	21200	2800	25500	21200
4	84	ALA	R	25.314	CONCANNON BLVD	2800	25500	21200	2800	25500	20000
4	84	ALA	R	26.215	STANLEY BLVD	2650	24000	20000	2250	30000	25000
4	84	ALA	R	27.254	JACK LONDON BLVD	2250	30000	25000	2350	27500	26000

Dist	Route	County		Postmile	Description	Back Peak Hour	Back Peak Month	Back AADT	Ahead Peak Hour	Ahead Peak AADT	Ahead AADT
4	84	ALA	VI	27.747	AIRWAY BLVD	2350	27500	26000			
4	84	SOL		0.134	WEST JCT. RTE. 12				330	3050	2850
4	84	SOL		0.91	AIRPORT ROAD	380	3550	3300	130	1250	1150
4	84	SOL		2.485	CACHE SLOUGH FERRY	70	640	600	20	190	160
4	84	SOL		7.246	JCT. RTE. 220 EAST	20	190	150	20	290	230
4	84	SOL		12.08	MINER SLOUGH BRIDGE/ RYER ROAD	20	320	250	20	240	190
4	84	SOL		13.672	SOLANO/YOLO COUNTY LINE	30	400	300			
3	84	YOL		0	SOLANO/YOLO COUNTY LINE				30	430	350
3	84	YOL		4.57	COURTLAND ROAD	60	600	460	150	1400	1150
3	84	YOL		9.53	CLARKSBURG ROAD	160	1450	1450	160	1450	1300
3	84	YOL		11.77	BABEL SLOUGH ROAD	160	1550	1400	170	1700	1600
3	84	YOL		15.687	END OF ROUTE	170	1700	1600			
4	85	SCL		0	SAN JOSE, JCT. RTE. 101				4450	49500	48000
4	85	SCL		0.181	SAN JOSE, BERNAL ROAD	4450	49500	48000	6100	68000	66000
4	85	SCL		0.79	SAN JOSE, GREAT OAKS BOULEVARD	6100	68000	66000	7500	83000	81000
4	85	SCL		1.973	SAN JOSE, COTTLE ROAD INTERCHANGE	7500	83000	81000	9400	105000	102000
4	85	SCL		3.93	SAN JOSE, BLOSSOM HILL ROAD	9400	105000	102000	12400	138000	134000
4	85	SCL		5.22	JCT. RTE. 87	12400	138000	134000	10700	119000	116000
4	85	SCL		6.136	ALMADEN EXPRESSWAY	10700	119000	116000	9900	110000	107000
4	85	SCL		8.109	SAN JOSE, CAMDEN AVENUE	9900	110000	107000	10800	120000	117000
4	85	SCL		9.277	SAN JOSE, UNION AVENUE	10800	120000	117000	11000	122000	119000
4	85	SCL	R	10.231	SAN JOSE, BASCOM AVENUE	11000	122000	119000	5700	64000	62000
4	85	SCL	R	10.498	JCT. RTE. 17	5700	64000	62000	9500	106000	101000
4	85	SCL	R	10.997	LOS GATOS, WINCHESTER BLVD.	9500	106000	101000	9800	119000	115000
4	85	SCL	R	13.684	SARATOGA, SARATOGA AVENUE	9800	119000	115000	8500	107000	103000
4	85	SCL	R	15.867	CUPERTINO, SARATOGA-SUNNYVALE ROAD	8500	107000	103000	8900	113000	108000
4	85	SCL	R	17.699	CUPERTINO, STEVENS CREEK BOULEVARD	8900	113000	108000	10400	132000	126000
4	85	SCL	R	18.448	SUNNYVALE, JCT. RTE. 280	10400	132000	126000	9500	120000	115000
4	85	SCL	R	18.861	CUPERTINO, HOMESTEAD ROAD	9500	120000	115000	10100	128000	122000
4	85	SCL	R	19.856	SUNNYVALE, FREMONT AVENUE	10100	128000	122000	9700	123000	118000
4	85	SCL	R	21.749	MOUNTAIN VIEW, JCT. RTE. 82	9700	123000	118000	8800	112000	107000

Dist	Route	County		Postmile	Description	Back Peak Hour	Back Peak Month	Back AADT	Ahead Peak Hour	Ahead Peak AADT	Ahead AADT
4	85	SCL	R	22.163	JCT. RTE. 237	8800	112000	107000	7100	91000	86000
4	85	SCL	R	22.629	MOUNTAIN VIEW, EVELYN AVENUE	7100	91000	86000	6900	87000	83000
4	85	SCL	R	23.435	MOUNTAIN VIEW, MOFFETT BOULEVARD	6900	87000	83000	5900	75000	71000
4	85	SCL	R	23.867	MOUNTAIN VIEW, JCT. RTE. 101	5900	75000	71000	5900	75000	71000
4	85	SCL	R	24.059	END ROUTE 85	5900	75000	71000			
11	86	IMP	R	0	JCT. RTE. 111				540	6300	5700
11	86	IMP		2.077	DOGWOOD ROAD	640	6600	6100	550	5400	5000
11	86	IMP		3.05	WEST HEBER TURN	550	5400	5000	410	4200	3950
11	86	IMP		4.53	MC CABE ROAD	410	4200	3950	1950	22000	21000
11	86	IMP		6.006	JCT. RTE. 8	1950	22000	21000	2600	29000	28000
11	86	IMP		6.525	EL CENTRO, ROSS AVENUE	2550	28000	27500	2500	27000	26000
11	86	IMP		7.24	EL CENTRO, STATE STREET	2500	27000	26000	2250	26000	24800
11	86	IMP	L	7.308	MAIN STREET	2250	26000	24800	1800	21300	19600
11	86	IMP	L	8.028	EL CENTRO, EIGHTH STREET	1700	20100	18700	1600	19300	17700
11	86	IMP		7.308	ADAMS/IMPERIAL AVENUES	1600	19300	17700	2700	33000	30000
11	86	IMP		7.43	EL CENTRO, EUCLID/HOGAR AVENUES	2700	33000	30000	2500	29500	27000
11	86	IMP		7.49	EL CENTRO, WOODWARD AVENUE	2500	29500	27000	2550	30500	28000
11	86	IMP		7.643	SCOTT AVENUE	2550	30500	28000	2550	32000	29000
11	86	IMP		7.93	PICO AVENUE	2550	32000	29000	2550	30500	27500
11	86	IMP		8.18	EL DORADO AVENUE	2550	30500	27500	2100	24600	22800
11	86	IMP		9.06	WALL ROAD	2100	24600	22800	1950	23600	22100
11	86	IMP		10.19	IMPERIAL, IMPERIAL AVENUE	2450	30000	27000	1900	23200	21600
11	86	IMP		10.39	IMPERIAL, SECOND STREET	1900	23200	21600	2000	23000	21800
11	86	IMP		10.54	IMPERIAL, FOURTH STREET	2000	23000	21800	1750	21500	19900
11	86	IMP		10.82	IMPERIAL/ BARIONI BLVD	1750	21500	19900	1550	18600	17100
11	86	IMP		11.11	IMPERIAL, TWELFTH STREET	1550	18600	17100	1500	17600	16200
11	86	IMP		11.25	IMPERIAL, FOURTEENTH STREET	1500	17600	16200	1350	16200	15000
11	86	IMP		11.318	IMPERIAL, 15TH STREET	1350	16200	15000	1350	15500	14900
11	86	IMP		11.62	IMPERIAL AVENUE	1350	15500	14900	1250	13000	12600
11	86	IMP		15.32	KEYSTONE ROAD	1250	13000	12600	1250	14700	13100
11	86	IMP		19.19	LEGION ROAD (NORTH RD TO PIONEER HOSPITAL)	1300	15000	13400	1850	20900	18700

Dist	Route	County		Postmile	Description	Back Peak Hour	Back Peak Month	Back AADT	Ahead Peak Hour	Ahead Peak AADT	Ahead AADT
11	86	IMP		20.08	BRAWLEY, WESTERN AVENUE	1850	20900	18700	1600	18200	16200
11	86	IMP		20.25	BRAWLEY, K STREET	1600	18200	16200	1100	12800	12000
11	86	IMP		20.627	SOUTH JCT. RTE. 78	1100	12800	12000	1450	17300	16600
11	86	IMP		20.99	BRAWLEY, RIO VISTA AVENUE	1450	17300	16600	1700	20100	19100
11	86	IMP		21.25	LAS FLORES DRIVE	1700	20100	19100	1150	13900	13200
11	86	IMP	R	22.882	KALIN ROAD	1150	13900	13200	950	11600	10800
11	86	IMP		27.26	WESTMORLAND, B STREET	950	11600	10800	950	10900	10200
11	86	IMP		27.51	WESTMORLAND, CENTER STREET	950	10900	10200	1350	16500	15500
11	86	IMP		27.76	WESTMORLAND, WEST CITY LIMITS/ H STREET	1350	16500	15500	1000	12000	11300
11	86	IMP		28.006	MARTIN ROAD	1000	12000	11300	960	11000	9700
11	86	IMP	R	29.005	LACK ROAD	960	11000	9700	970	14800	13500
11	86	IMP		43.559	NORTH JCT. RTE. 78	960	12000	10300	920	10900	9400
11	86	IMP		53.9	AIR PARK DRIVE	920	10900	9400	1700	15400	14100
11	86	IMP		56.12	SALTON CITY, SOUTH MARINA DRIVE	1700	15400	14100	1600	14700	13500
11	86	IMP		63.63	SALTON SEA BEACH ROAD (BRAWLEY ROAD)	1600	14700	13500	1250	14600	12100
11	86	IMP		66.143	DESERT SHORES DRIVE	1250	14600	12100	1250	14600	12700
11	86	IMP		67.824	IMPERIAL/RIVERSIDE COUNTY LINE	1250	14600	12700			
8	86	RIV		0	IMPERIAL/RIVERSIDE COUNTY LINE				1300	15600	13000
8	86	RIV	R	3.484	81ST AVE	1300	15600	13000	1300	15600	13000
8	86	RIV	R	11.031	JCT. RTE. 195	1300	15600	13000	1300	15600	13000
8	86	RIV	R	12.477	JCT. RTE. 111	1300	15600	13000	1600	19200	16000
8	86	RIV	R	16.744	AIRPORT BLVD	1600	19200	16000	2250	28000	25000
8	86	RIV	R	22.157	DILLON RD	2250	28000	25000	2350	29000	26000
8	86	RIV	R	23	JCT RTE 10	2350	29000	26000			
4	87	SCL		0	SAN JOSE, JCT. RTE. 85				8700	115000	112000
4	87	SCL		1.34	CAPITOL EXPRESSWAY	8700	115000	112000	10100	133000	130000
4	87	SCL		2.826	CURTNER AVENUE	10100	133000	130000	9800	130000	127000
4	87	SCL		3.563	ALMADEN EXPRESSWAY	9800	130000	127000	11200	155000	149000
4	87	SCL		4.35	SAN JOSE, LELONG STREET	11200	155000	149000	12800	177000	170000
4	87	SCL		5.156	SAN JOSE, JCT. RTE. 280	12800	177000	170000	7600	105000	101000
4	87	SCL		6.1	SAN JOSE, JULIAN STREET	7600	105000	101000	8600	120000	115000

Dist	Route	County		Postmile	Description	Back Peak Hour	Back Peak Month	Back AADT	Ahead Peak Hour	Ahead Peak AADT	Ahead AADT
4	87	SCL		6.69	W. TAYLOR	8600	120000	115000	6400	89000	85000
4	87	SCL	T	8.755	AIRPORT PARKWAY	6400	89000	85000	6200	85000	82000
4	87	SCL		9.22	JCT. RTE. 101	6200	86000	82000			
10	88	SJ		0	JCT RTE 99; STOCKTON WEST				2800	26500	24100
10	88	SJ		0.4	WILCOX ROAD	1400	19300	17000	1400	19300	17000
10	88	SJ		1.77	WHITE LANE	1500	14800	13800	1350	13000	12300
10	88	SJ		2.22	FAIRCHILD LANE	1350	12800	12200	1100	11700	10800
10	88	SJ		4.94	WATERLOO, FERGUSON/ COMSTOCK ROADS	870	8600	7500	700	7200	6500
10	88	SJ		6.518	EIGHT MILE ROAD	780	7500	6700	950	9600	9000
10	88	SJ		9.61	HARNEY LANE	820	9200	8100	970	11100	9800
10	88	SJ	L	12.24	LOCKEFORD, JCT. RTE. 12 WEST	980	11800	10700	1500	14700	14300
10	88	SJ		13.6	JACKTONE ROAD	1500	18000	14600	1850	20400	15600
10	88	SJ		14.08	ELLIOTT/TULLY ROADS	1850	20100	15600	1700	17400	13500
10	88	SJ		16.27	DISCH ROAD	1550	15600	12100	1050	13600	10900
10	88	SJ		18.08	MACKVILLE ROAD	1100	15100	12600	1050	16000	11700
10	88	SJ		19.174	CLEMENTS, JCT. RTE. 12 EAST	1350	14500	12400	1350	15200	13200
10	88	SJ		22.093	LIBERTY ROAD	1350	15200	13200	1000	9100	8100
10	88	SJ		25.365	SAN JOAQUIN/AMADOR COUNTY	1000	9300	8100			
10	88	AMA		0	SAN JOAQUIN/AMADOR COUNTY				950	9100	8100
10	88	AMA		5.527	JCT. RTE. 124 NORTH	870	7500	7300	980	6600	6300
10	88	AMA		7.389	WEST JCT. RTE. 104	990	7700	7300	1150	11100	10600
10	88	AMA		12.68	EAST JCT. RTE. 104	1300	13700	12600	1150	14500	12700
10	88	AMA		14.292	JCT. RTE. 49	1200	14100	12400	920	9000	8100
10	88	AMA		14.9	JACKSON, COURT STREET	920	9000	8100	950	10000	8000
10	88	AMA		22.69	PINE GROVE, RIDGE ROAD	1450	14300	10900	1900	21700	16300
10	88	AMA		23.36	VOLCANO ROAD	1900	21700	16300	1400	14500	11400
10	88	AMA	R	26.791	JCT. RTE. 26, RED CORRAL RD	1150	9900	8300	970	7800	6700
10	88	AMA	R	32.053	TIGER CREEK ROAD	940	7500	6300	700	6700	5500
10	88	AMA		32.98	MEADOW DR	750	6900	5500	690	5800	4350
10	88	AMA		34.54	INSPIRATION DR	470	4350	2850	440	4650	3500
10	88	AMA	R	38.305	DEW DROP ROAD	340	3000	2500	350	2600	2000

Dist	Route	County		Postmile	Description	Back Peak Hour	Back Peak Month	Back AADT	Ahead Peak Hour	Ahead Peak AADT	Ahead AADT
10	88	AMA	R	58.67	MORMAN EMIGRANT TRAIL	340	2550	2050	370	3000	2350
10	88	AMA		71.36	KIRKWOOD MEADOWS DRIVE	360	3250	2350	370	3600	2500
10	88	AMA		71.649	AMADOR/ALPINE COUNTY LINE	370	3600	2500			
10	88	ALP		0	AMADOR/ALPINE COUNTY LINE				370	3600	2500
10	88	ALP		1.25	CAPLES LAKE	390	3750	1950	380	3700	2450
10	88	ALP	R	5.23	CARSON PASS SUMMIT (ELEV. 8573 FEET)	390	3750	2500	380	3700	2450
10	88	ALP		13.4	PICKETTS, WEST JCT. RTE. 89	340	3000	2200	390	3800	2950
10	88	ALP		19.223	WOODFORDS, EAST JCT. RTE. 89	450	3800	2900	430	4000	3300
10	88	ALP		25.283	NEVADA STATE LINE	540	4450	3400			
9	89	MNO		0	SLINKARD JUNCTION, JCT. RTE. 395				100	570	440
9	89	MNO		7.596	MONO/ALPINE COUNTY LINE	100	620	390			
10	89	ALP		0	MONO/ALPINE COUNTY LINE				100	620	390
10	89	ALP		9.957	BULLION, JCT. RTE. 4 WEST	150	820	480	120	1000	780
10	89	ALP		14.67	LARAMIE ST	110	1000	770	150	1450	800
10	89	ALP		14.9	MARKLEEVILLE, WEBSTER STREET	160	1300	650	320	2550	1300
10	89	ALP		21.376	PICKETTS, JCT. RTE. 88	380	3200	2350	390	3600	2450
10	89	ALP		23.972	ALP/ED CO LINE; LUTHER PASS (ELEV. 7740)	390	3600	2450			
3	89	ED		0	ALP/ED CO LINE; LUTHER PASS (ELEV. 7740)				390	3600	2450
3	89	ED		4.58	BRIDGE ROAD (ROUND LAKE)	410	3150	2550	510	5600	4250
3	89	ED		8.56	JCT. RTE. 50	510	5600	4250	2650	26000	16900
3	89	ED		9.1	SOUTH LAKE TAHOE, 10TH STREET	2650	26000	16900	1850	20600	11200
3	89	ED		9.71	SOUTH LAKE TAHOE, WEST WAY	1850	20600	11200	1000	9000	4100
3	89	ED		11.686	FALLEN LEAF LAKE ROAD	1000	9000	4100	860	6400	3800
3	89	ED		13.24	SPRING TRACT ROAD	860	6400	3800	940	5800	4550
3	89	ED		19.54	BLISS MEMORIAL STATE PARK ROAD	940	5800	4550	670	8000	4200
3	89	ED		22.77	RUBICON GLEN DRIVE	670	8000	4200	630	5900	3200
3	89	ED		27.406	EL DORADO/PLACER COUNTY LINE	1450	11500	5200			
3	89	PLA		0	EL DORADO/PLACER COUNTY LINE				1450	11500	5200
3	89	PLA		0.85	MC KINNEY CREEK ROAD	1450	11500	5200	990	11000	6600
3	89	PLA		5.812	WARD CREEK BRIDGE	990	11000	6600	810	11300	7800
3	89	PLA		6.46	FIR AVENUE (FANNY BRIDGE)	810	11300	7800	2000	22300	13200

Dist	Route	County		Postmile	Description	Back Peak Hour	Back Peak Month	Back AADT	Ahead Peak Hour	Ahead Peak AADT	Ahead AADT
3	89	PLA	T	8.569	TAHOE CITY, JCT. RTE. 28 EAST	1600	18200	11700	1500	16600	11400
3	89	PLA		8.9	TAHOE CITY STATE HIGHWAY MAINT STATION	1500	16600	11400	1550	14800	10600
3	89	PLA		13.72	SQUAW VALLEY ROAD	1600	14000	10600	1600	13600	10000
3	89	PLA		21.52	WEST RIVER STREET	1600	13600	10000	2300	25000	18400
3	89	PLA		21.677	PLACER/NEVADA COUNTY LINE	2300	25000	18400			
3	89	NEV		0	PLACER/NEVADA COUNTY LINE				2300	25000	18400
3	89	NEV	R	0.621	JCT. RTE. 80 WEST ON/OFF RAMPS TO WB 80	2300	25000	18400	450	6700	4900
3	89	NEV		1.15	PROSSER DAM ROAD	450	6700	4900	640	6000	4000
3	89	NEV		5.04	HOBART MILLS ROAD	390	2650	1800	390	2650	1800
3	89	NEV		8.702	NEVADA/SIERRA COUNTY LINE	290	3150	1850			
3	89	SIE		0	NEVADA/SIERRA COUNTY LINE				290	3150	1850
3	89	SIE		15.055	SIERRAVILLE, JCT. RTE. 49 NORTH	290	3150	1850	210	2150	1200
3	89	SIE		19.958	JCT. RTE. 49 WEST	210	2150	1200	240	1750	980
3	89	SIE		23.08	CALPINE ROAD	240	1750	980	70	800	500
3	89	SIE		29.584	SIERRA/PLUMAS COUNTY LINE	150	1200	720			
2	89	PLU		0	SIERRA/PLUMAS COUNTY LINE				150	1200	720
2	89	PLU		7.08	GOLD LAKE ROAD	340	2950	2100	400	5100	3600
2	89	PLU		8.72	BLAIRSDEN, JCT. RTE. 70	330	2900	2050	230	2600	1950
2	89	PLU		14.84	ARLINGTON ROAD	230	2600	1950	250	2950	2050
2	89	PLU		16.56	STAMPFI LN (ENGLE MINE)	250	2950	2050	300	3400	2300
2	89	PLU		20.22	GREENVILLE, GRAND STREET	300	3350	2500	320	3250	2750
2	89	PLU		20.47	GREENVILLE, BECKWOURTH ROAD	320	3250	2750	210	3100	1750
2	89	PLU		29.589	JCT. RTE. 147 NORTH	170	2850	1600	100	1850	1100
2	89	PLU		36.655	ALMANOR	100	1850	1100	290	2700	1550
2	89	PLU	R	42.185	JCT. RTE. 36	290	2700	1550			
2	89	TEH	R	0.01	JCT. RTE. 36				140	1050	350
2	89	TEH		4.403	JCT. RTE. 44, LASSEN NATIONAL PARK	140	1050	350			
2	89	SHA		0	JCT. RTE. 44, LASSEN NATIONAL PARK				290	2500	1500
2	89	SHA		21.719	FOUR CORNERS, JCT. RTE. 299	270	2500	1750	290	3050	1950
2	89	SHA		30	LAKE BRITTON ROAD	270	2500	1550	270	2500	1550
2	89	SHA		38.777	COUNTY ROAD A 19/McARTHUR ROAD	250	2500	1550	290	2550	1200

Dist	Route	County		Postmile	Description	Back Peak Hour	Back Peak Month	Back AADT	Ahead Peak Hour	Ahead Peak AADT	Ahead AADT
2	89	SHA		43.345	SHASTA/SISKIYOU COUNTY LINE	290	2550	1200			
2	89	SIS		0	SHASTA/SISKIYOU COUNTY LINE				290	2550	1200
2	89	SIS		14.34	MILITARY PASS ROAD	290	2550	1200	260	2600	1250
2	89	SIS		24.75	BROADWAY/SOUTHERN AVENUE	310	3800	1600	360	3450	2500
2	89	SIS	R	34.622	JCT. RTE. 5	380	4000	3100			
7	90	LA		0.921	LOS ANGELES, JCT. RTE. 1				2600	34000	33000
7	90	LA		1.201	LOS ANGELES, MINDANAO WAY	2600	34000	33000	4500	58000	57000
7	90	LA		1.746	LOS ANGELES, CULVER BOULEVARD	4500	58000	57000	5200	68000	66000
7	90	LA	R	1.722	LOS ANGELES, CENTINELA AVENUE	5200	68000	66000	6600	85000	83000
7	90	LA		2.65	CULVER CITY, JCT. RTE. 405	6600	85000	83000	2700	36000	35000
7	90	LA	T	3.278	CULVER CITY, SLAUSON AVENUE	2750	36000	35000			
12	90	ORA		0.5	LA HABRA, JCT. RTE. 39				3450	47000	45600
12	90	ORA		1.76	LA HABRA, EUCLID STREET	3450	47000	45600	3550	48000	46700
12	90	ORA		2.497	LA HABRA, HARBOR BOULEVARD	3550	48000	46700	3500	47000	45500
12	90	ORA		4.391	BREA, BREA BOULEVARD	3500	47000	45500	4900	66000	63600
12	90	ORA		5.191	BREA, STATE COLLEGE BOULEVARD	4900	66000	63600	6000	71000	67500
12	90	ORA	R	5.453	BREA, JCT. RTE. 57	6000	71000	67500	4300	50000	48000
12	90	ORA		6.576	WEST OF JCT. RTE. 142	3850	45000	42900	3850	45000	42900
12	90	ORA		7.271	BREA, JCT. RTE. 142 NORTHEAST	5400	62000	59100	4300	51000	48500
12	90	ORA		11.147	YORBA LINDA, ORCHARD/ KELLOGG DRIVE	4400	52000	49700	3050	45500	44800
12	90	ORA		12.03	ROUTE BREAK	2650	39000	38700	2650	39000	38700
12	90	ORA		12.275	ANAHEIM, ORANGETHORPE AVENUE	2650	39000	38700	4050	59000	57800
12	90	ORA		12.462	ANAHEIM, LA PALMA AVENUE	4050	59000	57800	4450	64000	62900
12	90	ORA		12.828	ANAHEIM, JCT. RTE. 91	4450	64000	62900			
7	91	LA		6.012	LOS ANGELES, VERMONT AVENUE				4300	57000	54500
7	91	LA	R	6.344	LOS ANGELES, JCT. RTE. 110	4300	57000	54500	14700	187000	181500
7	91	LA	R	7.426	CARSON, AVALON BOULEVARD	14800	189000	183000	15000	191000	185000
7	91	LA	R	8.435	COMPTON, CENTRAL AVENUE	15000	191000	185000	15300	194000	188000
7	91	LA	R	9.162	COMPTON, WILMINGTON AVENUE	15300	194000	188000	15600	202000	195500
7	91	LA	R	10.271	COMPTON, ALAMEDA STREET	15800	206000	200000	16000	212000	203000
7	91	LA	R	10.41	COMPTON, ALAMEDA ST/SANTA FE AVE	16000	212000	203000	17000	226000	217500

Dist	Route	County		Postmile	Description	Back Peak Hour	Back Peak Month	Back AADT	Ahead Peak Hour	Ahead Peak AADT	Ahead AADT
7	91	LA	R	11.096	LONG BEACH, LONG BEACH BOULEVARD	17000	226000	217500	17500	230000	222500
7	91	LA	R	11.681	LONG BEACH, JCT. RTE. 710	17500	230000	222500	20800	270000	266000
7	91	LA	R	13.094	LONG BEACH, CHERRY AVENUE	20800	268000	264000	19500	272000	267500
7	91	LA	R	13.594	LONG BEACH, PARAMOUNT BOULEVARD	19500	272000	267500	19000	267000	261000
7	91	LA	R	14.103	LONG BEACH, DOWNEY AVENUE	19000	267000	261000	18800	267000	259500
7	91	LA	R	14.618	BELLFLOWER, JCT. RTE. 19	18800	267000	259500	17900	256000	248500
7	91	LA	R	15.105	BELLFLOWER, CLARK AVENUE	17900	256000	248500	18400	274000	261000
7	91	LA	R	15.614	BELLFLOWER, BELLFLOWER BOULEVARD	18400	274000	261000	18400	274000	261000
7	91	LA	R	16.941	CERRITOS, JCT. RTE. 605	18400	274000	261000	18800	285000	276000
7	91	LA	R	18.087	ARTESIA, PIONEER BOULEVARD	18800	285000	276000	18600	280000	270500
7	91	LA	R	18.645	CERRITOS, NORWALK BOULEVARD	18600	280000	270500	18600	278000	268500
7	91	LA	R	19.172	CERRITOS, BLOOMFIELD AVENUE	18600	278000	268500	16800	260000	249500
7	91	LA	R	19.434	CERRITOS, ARTESIA AVENUE	16800	260000	249500	16700	258000	248000
7	91	LA	R	20.454	CERRITOS, CARMENITA AVENUE	16600	257000	246500	16300	249000	241000
7	91	LA	R	20.741	LOS ANGELES/ORANGE COUNTY LINE	16300	249000	241000			
12	91	ORA	R	0	LOS ANGELES/ORANGE COUNTY LINE				15800	246000	235000
12	91	ORA	R	0.489	LA PALMA, ORANGETHORPE AVENUE	15800	250000	242500	17600	272000	254400
12	91	ORA	R	0.848	BUENA PARK, VALLEY VIEW STREET	17600	272000	254400	18000	275000	259000
12	91	ORA	R	1.842	BUENA PARK, KNOTT AVENUE	18000	276000	259000	19300	282000	265000
12	91	ORA	R	2.615	BUENA PARK, JCT. RTE. 39/BEACH BOULEVARD	19300	282000	265000	19000	279000	263500
12	91	ORA	R	3.638 R	FULLERTON, JCT. RTE. 5	14200	211000	198500	14300	208000	198500
12	91	ORA	R	3.851 R	FULLERTON, MAGNOLIA BOULEVARD	14500	208000	198500	18100	260000	248500
12	91	ORA	R	3.879 L	FULLERTON, MAGNOLIA BOULEVARD	14300	209000	199000	14400	209000	199000
12	91	ORA		1.232	ANAHEIM, BROOKHURST AVENUE	17300	260000	248300	18100	272000	261700
12	91	ORA		2.234	EUCLID AVENUE	18900	285000	273600	19000	285000	273600
12	91	ORA		3.258	FULLERTON, HARBOR BOULEVARD	19000	285000	273600	18400	276000	265000
12	91	ORA		3.512	ANAHEIM, LEMON ST/ HARVARD AVE	18400	276000	265000	18400	276000	265000
12	91	ORA		4.256	ANAHEIM, EAST STREET	18400	276000	265000	17900	270000	258000
12	91	ORA		5.258	ANAHEIM, STATE COLLEGE BOULEVARD	17900	270000	258000	17400	264000	253000
12	91	ORA		6.119	ANAHEIM, JCT. RTE. 57	17400	264000	253000	15700	234000	223600
12	91	ORA		7.353	KRAEMER BOULEVARD/ GLASSELL STREET	15600	234000	223500	15100	226000	216000

Dist	Route	County		Postmile	Description	Back Peak Hour	Back Peak Month	Back AADT	Ahead Peak Hour	Ahead Peak AADT	Ahead AADT
12	91	ORA		8.399	TUSTIN AVENUE	15100	226000	216000	16200	243000	231000
12	91	ORA	R	9.187	JCT. RTE. 55 SOUTH	16200	243000	231000	20300	337000	321000
12	91	ORA	R	10.091	LAKEVIEW AVENUE	20300	337000	321000	19000	318000	302000
12	91	ORA	R	11.54	PERALTA, JCT. RTE. 90 WEST	19000	318000	302000	16000	266000	255000
12	91	ORA	R	14.431 R	WEIR CANYON ROAD	16100	266000	255000	14700	246000	233000
12	91	ORA	R	14.431 L	WEIR CANYON ROAD	16100	266000	255000	14600	243000	233100
12	91	ORA	R	15.925	JCT. RTE. 241	14700	243000	233100	17600	269000	259000
12	91	ORA	R	16.404	GYPSUM CANYON ROAD	17600	269000	259000	17600	268000	259000
12	91	ORA	R	17.95 R	COAL CANYON ROAD RIGHT	16400	268000	259000	17800	268000	259000
12	91	ORA	R	17.973 L	COAL CANYON ROAD LEFT	16400	269000	259200	17800	269000	259200
12	91	ORA	R	18.905	ORANGE/RIVERSIDE COUNTY LINE	16000	238000	233400			
8	91	RIV	R	0	ORANGE/RIVERSIDE COUNTY LINE				16000	238000	233400
8	91	RIV	R	1.031	GREEN RIVER DRIVE	18300	272000	267000	16700	258000	253000
8	91	RIV	R	2.087	JCT. RTE. 71 NORTH	16700	258000	253000	16500	269000	256000
8	91	RIV	R	3.705	SERFAS CLUB DRIVE	16500	269000	256000	16700	270000	257000
8	91	RIV		4.157	MAPLE STREET	16700	270000	257000	16000	260000	248000
8	91	RIV		5.383	CORONA, LINCOLN AVENUE	16000	260000	248000	16400	268000	255000
8	91	RIV		6.024	CORONA, WEST GRAND BOULEVARD	16400	268000	255000	16000	259000	247000
8	91	RIV		6.343	CORONA, MAIN STREET	16000	259000	247000	15000	245000	233000
8	91	RIV		7.451	CORONA, JCT. RTE. 15	15000	245000	233000	15200	230000	219000
8	91	RIV		9.18	MC KINLEY STREET	15200	230000	219000	14700	219000	209000
8	91	RIV		10.806	RIVERSIDE, PIERCE STREET	14700	219000	209000	12600	191000	182000
8	91	RIV		11.097	RIVERSIDE, MAGNOLIA AVENUE	12600	191000	182000	13500	203000	193000
8	91	RIV		11.991	RIVERSIDE, LA SIERRA AVENUE	13500	203000	193000	12900	195000	186000
8	91	RIV		13.04	RIVERSIDE, TYLER STREET	12900	195000	186000	13100	193000	186000
8	91	RIV		14.079	RIVERSIDE, VAN BUREN STREET	13100	193000	186000	12100	180000	173000
8	91	RIV		15.627	RIVERSIDE, ADAMS STREET	12100	180000	173000	12100	178000	172000
8	91	RIV		16.651	RIVERSIDE, MADISON STREET	12100	178000	172000	11800	174000	168000
8	91	RIV		17.819	RIVERSIDE, ARLINGTON AVENUE	11800	174000	168000	11600	171000	165000
8	91	RIV		18.412	RIVERSIDE, CENTRAL AVENUE	11600	171000	165000	11700	171000	165000
8	91	RIV		19.999	RIVERSIDE, 14TH STREET	11700	171000	165000	11300	167000	161000

Dist	Route	County		Postmile	Description	Back Peak Hour	Back Peak Month	Back AADT	Ahead Peak Hour	Ahead Peak AADT	Ahead AADT
8	91	RIV		20.45	RIVERSIDE, EIGHTH STREET	11300	167000	161000	10800	159000	153000
8	91	RIV		21.471	RIVERSIDE, LA CADENA/POPLAR/SPRUCE	10800	159000	153000	10500	154000	149000
8	91	RIV		22.068	RIVERSIDE, JCT. RTE. 60, JCT. RTE. 215 N	10500	154000	149000			
4	92	SM		0	HALF MOON BAY, JCT. RTE. 1				1350	16200	15500
4	92	SM		0.2	HALF MOON BAY, MAIN STREET	1350	16200	15500	2000	25500	24200
4	92	SM		5.191	JCT. RTE. 35 SOUTH	2000	27000	24000	2250	28500	26000
4	92	SM		7.19	RALSTON/SKYLINE; JCT. RTE. 35 NORTH	2250	28500	26000	1950	25500	22000
4	92	SM	R	7.31	ON RALSTON AVE, JCT. RTE. 280	1950	25500	22000	7900	75000	72000
4	92	SM	R	7.929	RALSTON AVENUE/POLHEMUS ROAD	7900	75000	72000	6800	65000	62000
4	92	SM	R	8.674	MONTEREY STREET	6800	65000	62000	6300	70000	68000
4	92	SM	R	9.378	SAN MATEO, WEST HILLSDALE BOULEVARD	6300	70000	68000	6500	72000	70000
4	92	SM	R	10.564	SAN MATEO, ALAMEDA DE LAS PULGAS	6500	72000	70000	7300	81000	79000
4	92	SM	R	11.208	JCT. RTE. 82	7300	81000	79000	9000	99000	97000
4	92	SM	R	11.606	SAN MATEO, SOUTH DELAWARE ST	9000	99000	97000	9400	104000	102000
4	92	SM	R	12.143	SAN MATEO, JCT. RTE. 101	9400	104000	102000	12800	153000	142000
4	92	SM	R	12.777	MARINERS ISLAND BLVD/ WEST CAPE DR	12800	153000	142000	10800	129000	120000
4	92	SM	R	13.607	FOSTER CITY, FOSTER CITY BOULEVARD	10800	129000	120000	8600	103000	95000
4	92	SM	R	14.443	SAN MATEO/HAYWARD BRIDGE	8600	103000	95000	8600	103000	95000
4	92	SM	R	18.801	SAN MATEO/ALAMEDA COUNTY LINE	8600	103000	95000			
4	92	ALA	R	0	SAN MATEO/ALAMEDA COUNTY LINE				8600	103000	95000
4	92	ALA	R	2.594	SAN MATEO-HAYWARD BRIDGE TOLL PLAZA	8600	103000	95000	8600	103000	95000
4	92	ALA	R	4.477	HAYWARD, CLAWITER ROAD	8600	103000	95000	9200	109000	102000
4	92	ALA	R	5.121	INDUSTRIAL BOULEVARD	9200	109000	102000	9300	111000	103000
4	92	ALA	R	5.757	HAYWARD, HESPERIAN BOULEVARD	9300	111000	103000	10500	124000	116000
4	92	ALA		6.392	HAYWARD, JCT. RTE. 880	10500	124000	116000	5100	61000	57000
4	92	ALA		6.78	HAYWARD, SANTA CLARA STREET	5100	61000	57000	4850	58000	54000
4	92	ALA		7.79	HAYWARD, WINTON AVENUE	3350	40000	37000	3350	40000	37000
4	92	ALA		8.219	HAYWARD, JCT. RTES. 185/238	3250	38500	36000			
11	94	SD		1.416	BEGIN RTE AT JCT. RTE. 5 and EB ON FRM "G" ST / 17TH				10400	116000	113000
11	94	SD		1.848	25TH STREET	10400	116000	113000	11700	129000	127000
11	94	SD		2.214	28TH STREET	11700	129000	127000	12300	141000	133000

Dist	Route	County		Postmile	Description	Back Peak Hour	Back Peak Month	Back AADT	Ahead Peak Hour	Ahead Peak AADT	Ahead AADT
11	94	SD		2.675	SAN DIEGO, 32ND STREET	12300	141000	133000	13600	149000	147000
11	94	SD		3.172	SAN DIEGO, JCT. RTE. 15	13600	149000	147000	13500	147000	141000
11	94	SD		3.63	SAN DIEGO, HOME AVENUE	13500	147000	141000	12300	134000	129000
11	94	SD		4.086	SAN DIEGO, JCT. RTE. 805	12300	134000	129000	16600	185000	174000
11	94	SD		4.632	SAN DIEGO, 47TH STREET	16600	185000	174000	16500	185000	173000
11	94	SD		5.14	SAN DIEGO, EUCLID AVENUE	16500	185000	173000	13600	162000	157000
11	94	SD		5.789	56TH STREET/ KELTON ROAD	13600	162000	157000	13900	168000	162000
11	94	SD		6.161	SAN DIEGO, FEDERAL BOULEVARD	13900	168000	162000	12600	148000	146000
11	94	SD		7.292	COLLEGE GROVE WAY	12600	148000	146000	12500	147000	146000
11	94	SD		7.758	COLLEGE AVENUE	12500	147000	146000	10800	130000	127000
11	94	SD		8.274	MASSACHUSETTS AVENUE	10800	130000	127000	11800	139000	136000
11	94	SD		8.765	WAITE DRIVE	11800	139000	136000	11000	134000	132000
11	94	SD		8.983	LEMON GROVE AVENUE	11000	134000	132000	11300	135000	132000
11	94	SD	R	10.461	JCT. RTE. 125	11300	135000	132000	11400	134000	132000
11	94	SD	R	10.829	SPRING STREET	11400	134000	132000	7400	87000	86000
11	94	SD	R	11.081	SPRING VALLEY, BANCROFT DRIVE	7400	87000	86000	6800	80000	77000
11	94	SD	R	11.8	CASA DE ORO, KENWOOD DRIVE	6800	80000	77000	5500	67000	66000
11	94	SD	R	12.75	SWEETWATER SPRINGS BOULEVARD	5500	67000	66000	4900	57000	56000
11	94	SD	R	13.333	AVOCADO BOULEVARD	4950	57000	56000	3650	43000	42500
11	94	SD		14.33	JAMACHA BLVD	3650	43000	42500	5300	63000	61000
11	94	SD		14.86	JCT. RTE. 54 NORTH	5300	63000	61000	1450	17000	16700
11	94	SD		17.352	STEEL CANYON ROAD	1300	15500	15700	1350	16600	16100
11	94	SD		19.4	LYONS VALLEY ROAD	1350	16600	16100	920	10900	10800
11	94	SD		24.554	HONEY SPRINGS ROAD	700	7700	7400	560	6300	6200
11	94	SD		24.731	OTAY LAKES	560	6300	6200	560	6500	6400
11	94	SD		28.3	DULZURA POST OFFICE	560	6500	6400	640	6500	6400
11	94	SD		29.872	MARRON VALLEY	640	6500	6400	630	6600	6300
11	94	SD		38.97	JCT. RTE. 188 SOUTH	550	5700	5600	190	2000	1800
11	94	SD		41.393	POTRERO VALLEY RD	190	2000	1800	120	1300	1250
11	94	SD		52.15	BUCKMAN SPRINGS ROAD	170	1800	1750	190	1800	1750
11	94	SD		61.701	LIVE OAKS SPRS RD	60	460	440	60	460	440

Dist	Route	County		Postmile	Description	Back Peak Hour	Back Peak Month	Back AADT	Ahead Peak Hour	Ahead Peak AADT	Ahead AADT
11	94	SD		64.229	WEST JUNCTION OLD HWY 80	70	650	640	170	1500	1450
11	94	SD		64.817	JEWEL VALLEY/ RIBBONWOOD ROADS	170	1500	1450	140	1350	1200
11	94	SD		65.375	JCT. RTE. 8	140	1350	1200			
8	95	RIV		0	HOBSON WAY				290	3150	2850
8	95	RIV		3.52	SIXTH AVENUE	260	2900	2600	220	2100	2000
8	95	RIV		10.54	PALO VERDE DAM ROAD	180	1850	1650	180	1850	1650
8	95	RIV		36.197	RIVERSIDE/SAN BERNARDINO COUNTY LINE	210	1650	1450			
8	95	SBD		0	RIVERSIDE/SAN BERNARDINO COUNTY LINE				210	1650	1450
8	95	SBD		9.684	JCT. RTE. 62	210	1650	1450	330	2950	2400
8	95	SBD		37.3	HAVASU LAKE ROAD	340	3100	2350	540	6200	5100
8	95	SBD	R	57.207	EAST JCT. RTE. 40	600	6900	5700	800	6900	5700
8	95	SBD	R	57.244	WEST JCT. RTE. 40	800	6900	5700	360	3350	2600
8	95	SBD		63.944	ARROWHEAD JUNCTION, GOFFS ROAD	360	3350	2600	420	3700	2850
8	95	SBD		80.453	NEVADA STATE LINE	420	3700	2850			
1	96	HUM		0	WILLOW CREEK, JCT. RTE. 299				270	2900	2750
1	96	HUM		0.1	STANDARD OIL LANE	270	2900	2750	190	1850	1750
1	96	HUM		3.59	WILLOW CREEK, NORTH	190	1850	1750	180	1850	1750
1	96	HUM		10.95	SOUTH LIMITS HOOPA	370	4000	3600	340	3800	3400
1	96	HUM		12.83	NORTH LIMITS HOOPA	230	2500	2350	190	2350	2000
1	96	HUM		23.086	WEITCHPEC, JCT. RTE. 169	80	770	700	60	530	470
1	96	HUM		37.87	EYESEE ROAD	100	1000	850	110	1050	850
1	96	HUM		38.5	ORLEANS, NORTH	100	1050	850	100	1050	850
1	96	HUM	R	38.773	KLAMATH RIVER, NORTH	80	540	500	90	550	500
1	96	HUM	R	44.979	HUMBOLDT/SISKIYOU COUNTY LINE	70	480	410			
2	96	SIS	R	0	HUMBOLDT/SISKIYOU COUNTY LINE				30	230	180
2	96	SIS	R	0.55	ISHI PISHI ROAD	30	230	180	40	250	190
2	96	SIS	R	0.72	ETNA, SOMES BAR ROAD	40	250	190	40	250	190
2	96	SIS		23.268	SWILLUP CREEK BRIDGE	40	250	190	40	250	190
2	96	SIS		38.758	BENJAMIN CREEK ROAD	70	460	380	70	510	400
2	96	SIS		41.021	INDIAN CREEK BRIDGE	190	1100	950	210	1200	1050
2	96	SIS		41.101	HAPPY CAMP, MAIN STREET	210	1200	1050	280	2100	1850

Dist	Route	County		Postmile	Description	Back Peak Hour	Back Peak Month	Back AADT	Ahead Peak Hour	Ahead Peak AADT	Ahead AADT
2	96	SIS		41.25	HAPPY CAMP, SECOND STREET	280	2100	1850	230	1950	1700
2	96	SIS		41.67	DAVIS ROAD	190	1950	1500	100	950	700
2	96	SIS		52.475	THOMPSON CREEK BRIDGE	80	720	600	80	720	600
2	96	SIS		60.757	SIEAD MAINTENANCE STATION	75	670	590	80	670	590
2	96	SIS		71.33	SCOTT BAR ROAD	80	720	520	80	700	500
2	96	SIS		103.418	JCT. RTE. 263 SOUTH	100	1000	800	60	560	450
2	96	SIS		105.823	JCT. RTE. 5	60	560	450			
2	97	SIS	L	0	WEED, JCT. RTE. 5				1000	11500	10400
2	97	SIS	L	0.43	JCT. RTE. 265	1000	11500	10400	640	7800	6800
2	97	SIS		1.047	WEED, WEST LINCOLN STREET	640	7800	6800	700	7100	6300
2	97	SIS		4.43	WEED, BIG SPRINGS ROAD	600	6100	5600	430	4250	3300
2	97	SIS		20.19	GRASS LAKE STATE HIGHWAY MAINT STA	310	3800	3250	310	3800	3250
2	97	SIS		45.248	SAMS NECK ROAD	380	3850	2750	480	4250	3450
2	97	SIS		49.827	DORRIS QUARANTINE STATION	470	4250	3450	520	4400	3400
2	97	SIS		50.89	DORRIS, FIRST/MAIN STREETS	460	5200	4300	460	5200	4300
2	97	SIS		53.809	JCT. RTE. 161 EAST	370	4550	3800	510	4300	3500
2	97	SIS		54.089	OREGON STATE LINE	510	4300	3500			
11	98	IMP	R	0	BEGIN ROUTE 98				160	1500	1400
11	98	IMP	R	0.304	WEST JCT. RTE. 8	160	1500	1400	160	1500	1400
11	98	IMP		1.518	IMPERIAL HIGHWAY	160	1500	1400	170	1700	1600
11	98	IMP		22.197	DREW ROAD (SUNSET BOULEVARD)	210	1900	1750	190	1900	1750
11	98	IMP		27.21	FERRELL ROAD	190	1900	1750	250	2500	2300
11	98	IMP		28.74	CLARK ROAD	250	2500	2300	410	4550	3600
11	98	IMP		30.27	DOGWOOD ROAD	410	4550	3600	670	8700	8000
11	98	IMP		31.31	KLOKE ROAD	670	8700	8000	1550	20000	18400
11	98	IMP		31.92	CALEXICO, CESAR CHAVEZ BOULEVARD	1650	21500	19700	1400	18900	17500
11	98	IMP		32.314	JCT. RTE. 111	1400	18900	17500	2250	29000	24700
11	98	IMP		32.46	CALEXICO, ROCKWOOD AVENUE	2250	29000	24700	2450	28500	26500
11	98	IMP		32.614	HEBER AVENUE	2450	28500	26500	2450	28000	25500
11	98	IMP		32.78	CALEXICO, BLAIR AVENUE	2450	28000	25500	2200	25500	23400
11	98	IMP		32.92	ENCINAS AVENUE	2200	25500	23400	1800	20500	18700

Dist	Route	County		Postmile	Description	Back Peak Hour	Back Peak Month	Back AADT	Ahead Peak Hour	Ahead Peak AADT	Ahead AADT
11	98	IMP		33.253	ANDRADE AVENUE	1800	20500	18700	960	11200	9900
11	98	IMP		34.46	BOWKER ROAD	960	11200	9900	780	6900	6000
11	98	IMP		35.197	CALEXICO, COLE ROAD	780	6900	6000	1150	12500	10700
11	98	IMP		36.63	BARBARA WORTH ROAD	1150	12500	10700	1150	12700	10700
11	98	IMP		37.628	ANDERHOLT RD. F	1150	12700	10700	1200	12900	10800
11	98	IMP		39.654	JCT. RTE. 7	1200	12900	10800	230	2600	2200
11	98	IMP		41.095	VENCILL ROAD	230	2600	2200	200	2200	1950
11	98	IMP		42.101	BONDS CORNER/HAWK ROADS	200	2200	1950	250	3950	1750
11	98	IMP		43.68	BONESTEELE RD - LT	250	3950	1750	200	3200	1500
11	98	IMP		45.288	EAST HIGHLINE CANAL	200	3200	1500	200	3200	1500
11	98	IMP	R	56.884	EAST JCT. RTE. 8	160	1950	1600	160	1950	1600
11	98	IMP	R	57.017	END OF ROUTE	160	1950	1600			
6	99	KER	L	0.748	JCT. RTE. 5				3100	44500	38500
6	99	KER		2.732	METTLER, JCT. RTE. 166 WEST	3100	44500	38500	4050	46500	40500
6	99	KER		5.343	DAVID ROAD	4050	46500	40500	4750	49500	43000
6	99	KER		10.93	OLD U. S. 99 (SO. END BAKERSFIELD BYPASS)	5200	50000	43500	5100	49000	42500
6	99	KER		13.411	JCT. RTE. 223 EAST	5100	49000	42500	4500	51000	47500
6	99	KER		15.432	HOUGHTON ROAD	4500	51000	47500	4750	54000	50000
6	99	KER		17.5	JCT. RTE. 119 WEST	4750	54000	50000	5100	65000	60000
6	99	KER		19.541	PANAMA LANE	5100	65000	60000	7000	95000	88000
6	99	KER		21.082	BAKERSFIELD, WHITE LANE	7000	95000	88000	9700	119000	114000
6	99	KER		22.604	BAKERSFIELD, MING AVENUE	9700	119000	114000	12000	151000	140000
6	99	KER		23.514	JCT. RTE. 58 EAST	12000	151000	140000	11900	151000	140000
6	99	KER		24.599	BAKERSFIELD, CALIFORNIA AVENUE	11900	151000	140000	12200	148000	143000
6	99	KER		25.654	JCT. RTE. 58 WEST, JCT. RTE. 178 EAST	12100	148000	143000	9400	120000	111000
6	99	KER		26.776	BUCK OWENS BOULEVARD	9400	120000	111000	9400	120000	111000
6	99	KER		27.046	JCT. RTE. 204/AIRPORT DRIVE	9400	120000	111000	9000	109000	106000
6	99	KER		27.866	OLIVE DRIVE	9000	109000	106000	7500	84000	78000
6	99	KER	R	28.556	OIL JUNCTION	7500	84000	78000	6800	85000	80000
6	99	KER	R	29.878	JCT. RTE. 65	6800	85000	80000	5900	70000	65000
6	99	KER	R	30.532	SEVENTH STANDARD ROAD	5900	70000	65000	5900	69000	65000

Dist	Route	County		Postmile	Description	Back Peak Hour	Back Peak Month	Back AADT	Ahead Peak Hour	Ahead Peak AADT	Ahead AADT
6	99	KER		36.523	CAWELO, LERDO HIGHWAY	5900	69000	65000	5200	61000	58000
6	99	KER	R	39.119	MERCED AVENUE	5200	61000	58000	5200	61000	58000
6	99	KER	R	41.161	KIMBERLINA ROAD	5200	61000	58000	5000	59000	56000
6	99	KER		44.307	JCT. RTE. 46	5000	59000	56000	4700	57000	52000
6	99	KER	R	47.37	WHISLER ROAD	4700	57000	52000	4700	57000	52000
6	99	KER		49.295	MC FARLAND, SHERWOOD AVENUE	4700	57000	52000	4800	53000	50000
6	99	KER		49.954	MC FARLAND, PERKINS AVENUE	4800	53000	50000	4950	56000	52000
6	99	KER		50.41	MC FARLAND, ELMO HIGHWAY	4950	56000	52000	5100	58000	54000
6	99	KER		52.45	POND ROAD	5100	58000	54000	4900	58000	54000
6	99	KER		54.475	WOOLOMES AVENUE	4900	58000	54000	4850	55000	51000
6	99	KER		55.521	DELANO, JCT. RTE. 155	4500	51000	47500	4500	51000	47500
6	99	KER		56.279	DELANO, 13TH AVENUE	4500	51000	47000	3800	46000	42000
6	99	KER		56.54	DELANO, CECIL AVENUE	3800	46000	42000	4250	52000	47000
6	99	KER		57.581	KER/TUL CO LINE (DELANO, NORTH CITY LIMITS)	4250	52000	47000			
6	99	TUL		0	KER/TUL CO LINE (DELANO, NORTH CITY LIMITS)				4250	48500	44900
6	99	TUL		3.055	RADNOR, AVENUE 24	4200	48500	44000	4250	48500	44500
6	99	TUL		6.148	AVENUE 48	4250	48500	44500	4100	45500	41000
6	99	TUL		9.712	AVENUE 76	4100	45500	41000	4000	44000	40000
6	99	TUL		12.297	AVENUE 96/PARK DRIVE	3950	44000	39500	3800	42000	38000
6	99	TUL		12.804	PIXLEY, AVENUE 100	3800	42000	38000	3800	42000	38000
6	99	TUL		13.33	AVENUE 104	3500	44000	39000	3500	44000	39000
6	99	TUL		15.367	AVENUE 120	3600	41500	40000	3800	43500	42000
6	99	TUL		18.429	TIPTON, JCT. RTE. 190 EAST	3800	43500	42000	3900	48000	43000
6	99	TUL		19.463	TIPTON, AVENUE 152 (OLIVE AVENUE)	3900	48000	43000	4100	48000	45000
6	99	TUL		23.489	AVENUE 184	4100	48000	45000	4150	49000	46000
6	99	TUL		25.433	AVENUE 200	4150	49000	46000	4400	48500	45500
6	99	TUL		26.053	AIRPORT	4400	48500	45500	4400	48500	45500
6	99	TUL		27.6	PAIGE ROAD (AVENUE 216)	4100	48500	45500	4300	51000	48000
6	99	TUL		28.605	TULARE, BARDSLEY AVENUE	4300	51000	48000	4600	55000	51000
6	99	TUL		29.568	TULARE, JCT. RTE. 137	4600	55000	51000	4750	57000	53000
6	99	TUL		30.578	PROSPERITY AVENUE	4750	57000	53000	4250	50000	47000

Dist	Route	County		Postmile	Description	Back Peak Hour	Back Peak Month	Back AADT	Ahead Peak Hour	Ahead Peak AADT	Ahead AADT
6	99	TUL		31.849	CARTMILL RD OC	4050	48000	45000	4150	48500	46000
6	99	TUL		33.222	SOUTH TAGUS	4150	48500	46000	4500	53000	50000
6	99	TUL		33.942	TAGUS (AVENUE 264)	4500	52000	50000	4700	55000	52000
6	99	TUL		36.411	CALDWELL AVENUE(AVENUE 280)	4700	55000	52000	4800	57000	53000
6	99	TUL	R	38.75	JCT. RTE. 198 EAST	4800	57000	53000	4950	58000	55000
6	99	TUL	R	38.98	JCT. RTE. 198 WEST, TO HANFORD	4950	58000	55000	4950	58000	55000
6	99	TUL		40.79	GOSHEN	4950	58000	55000	4800	56000	53000
6	99	TUL		48.71	TRAVER	4700	54000	52000	4700	54000	52000
6	99	TUL		51.806	DODGE AVENUE	4700	54000	52000	4950	57000	55000
6	99	TUL	R	53.822	MENDOCINO AVENUE	4950	57000	55000	4800	56000	53000
6	99	TUL	R	53.939	TULARE/FRESNO COUNTY LINE	4800	56000	53000			
6	99	FRE	R	0	TULARE/FRESNO COUNTY LINE				4800	56000	53000
6	99	FRE	R	0.951	KINGSBURG, JCT. RTE. 201 EAST	4800	56000	53000	5300	60000	57000
6	99	FRE	R	2.058	BETHEL AVENUE	5300	60000	57000	5300	63000	59000
6	99	FRE	R	3.742	MOUNTAIN VIEW AVENUE	5300	63000	59000	6100	70000	65000
6	99	FRE	R	5.321	SELMA, SECOND STREET	6100	70000	65000	6200	72000	67000
6	99	FRE		6.431	JCT. RTE. 43 SOUTH	6200	72000	67000	7000	82000	78000
6	99	FRE		9.164	MANNING AVENUE	7000	82000	78000	7700	91000	86000
6	99	FRE		11.098	FOWLER, MERCED STREET	7700	91000	86000	7900	93000	88000
6	99	FRE		11.836	ADAMS AVENUE	7900	93000	88000	8100	95000	90000
6	99	FRE		12.404	CLOVIS AVENUE	8600	95000	90000	7800	86000	82000
6	99	FRE		14.512	AMERICAN AVENUE	7800	86000	82000	8000	88000	84000
6	99	FRE		15.491	CHESTNUT AVENUE	8000	88000	84000	7300	81000	77000
6	99	FRE		15.864	CENTRAL AVENUE	7300	81000	77000	8500	93000	89000
6	99	FRE		16.925	CEDAR AVENUE	8500	93000	89000	8000	88000	84000
6	99	FRE		17.255	FRESNO, NORTH AVENUE	8000	88000	84000	8600	95000	90000
6	99	FRE		18.544	FRESNO, JENSEN AVENUE	8600	95000	90000	10000	105000	100000
6	99	FRE		19.29	FRESNO, NORTH JCT. RTE. 41	10000	105000	100000	6200	66000	62000
6	99	FRE		20.19	FRESNO, VENTURA STREET	6200	66000	62000	7000	83000	78000
6	99	FRE		20.737	FRESNO, FRESNO STREET	7000	83000	78000	7200	85000	80000
6	99	FRE		21.012	FRESNO, STANISLAUS STREET	7200	85000	80000	8300	99000	92000

Dist	Route	County		Postmile	Description	Back Peak Hour	Back Peak Month	Back AADT	Ahead Peak Hour	Ahead Peak AADT	Ahead AADT
6	99	FRE		22.16	JCT. RTE. 180S	8300	99000	92000	11800	140000	130000
6	99	FRE		22.735	FRESNO, BELMONT AVENUE	11800	140000	130000	11200	134000	124000
6	99	FRE		23.304	FRESNO, OLIVE AVENUE	11200	134000	124000	10700	127000	119000
6	99	FRE		23.852	MC KINLEY AVENUE	10700	127000	119000	10000	119000	111000
6	99	FRE		24.416	FRESNO, CLINTON AVENUE	10000	119000	111000	8600	99000	96000
6	99	FRE		25	FRESNO, SHIELDS AVENUE	8600	99000	96000	8300	95000	92000
6	99	FRE		26.224	DAKOTA AVENUE	8300	95000	92000	8500	97000	94000
6	99	FRE		26.554	ASHLAN AVENUE	6800	77000	75000	5900	69000	66000
6	99	FRE		28.102	SHAW AVENUE	5900	69000	66000	5600	66000	62000
6	99	FRE		30.988	HERNDON AVENUE	5600	66000	62000	5800	69000	64000
6	99	FRE		31.609	FRESNO/MADERA COUNTY LINE	5800	69000	64000			
6	99	MAD		0	FRESNO/MADERA COUNTY LINE				5800	69000	64000
6	99	MAD	R	0.989	AVENUE 7 (RIPPERDAN AVENUE)	5800	69000	64000	5400	64000	60000
6	99	MAD	R	3.564	AVENUE 9	5400	64000	60000	5800	68000	64000
6	99	MAD	R	7.463	AVENUE 12	5800	68000	64000	5800	68000	64000
6	99	MAD		9.49	GATEWAY DRIVE	5800	68000	64000	5500	64000	61000
6	99	MAD		10.268	MADERA, JCT. RTE. 145	5500	64000	61000	5800	66000	64000
6	99	MAD		11.009	MADERA, WEST FOURTH STREET	5800	66000	64000	5300	62000	59000
6	99	MAD		11.18	MADERA, SECOND STREET	5300	62000	59000	5900	70000	66000
6	99	MAD		12.125	MADERA, CLEVELAND AVENUE	5900	70000	66000	5200	61000	58000
6	99	MAD		12.752	MADERA, AVENUE 16	5200	61000	58000	5700	67000	63000
6	99	MAD	R	14.222	AVENUE 17	5700	67000	63000	5100	61000	57000
6	99	MAD	R	16.331	AVENUE 18 1/2	5100	61000	57000	4800	57000	53000
6	99	MAD	R	18.68	AVENUE 20	4800	57000	53000	4700	57000	52000
6	99	MAD		22.727	CALIFA, JCT. RTE. 152 WEST	4600	56000	51000	3400	42000	38000
6	99	MAD		23.77	AVENUE 24	3400	42000	38000	3400	42000	38000
6	99	MAD		24.43	AVENUE 24 1/2	3400	42000	38000	3400	42000	38000
6	99	MAD		26.576	JCT. RTE. 233 WEST	3400	42000	38000	3400	40500	37500
6	99	MAD		28.167	MINTURN ROAD	3400	40500	37500	3400	40500	37500
6	99	MAD		29.359	MADERA/MERCED COUNTY LINE	3400	40500	37500			
10	99	MER		0	MADERA/MERCED COUNTY LINE				3400	40500	37500

Dist	Route	County		Postmile	Description	Back Peak Hour	Back Peak Month	Back AADT	Ahead Peak Hour	Ahead Peak AADT	Ahead AADT
10	99	MER		13.094	MERCED, CHILDS AVENUE	4100	44000	40000	4200	48500	42500
10	99	MER		13.861	MERCED, JCT. RTE. 140 EAST	4350	50000	44000	3750	44000	42500
10	99	MER		14.411	MERCED, G STREET	4500	53000	51000	4600	54000	52000
10	99	MER		14.686	MERCED, JCT. RTE. 59 SOUTH	4200	49500	47500	4050	47500	46000
10	99	MER		15.416	MERCED, R STREET	3900	45500	44000	4450	54000	51000
10	99	MER		15.799	MERCED, JCT. RTE. 140 WEST; JCT. RTE. 59 NORTH	4450	54000	51000	4850	59000	55000
10	99	MER		16.538	MERCED, WEST MERCED OH, ATWATER BLVD	4600	57000	53000	5400	66000	55000
10	99	MER		16.98	16TH STREET	5400	66000	55000	5800	64000	57000
10	99	MER		20.521	BUHACH ROAD	5800	64000	57000	5000	58000	48000
10	99	MER		21.612	EAST ATWATER BOULEVARD	5000	58000	48000	4900	55000	50000
10	99	MER		22.755	ATWATER, APPLEGATE ROAD	4900	55000	50000	4950	57000	50000
10	99	MER		23.462	ATWATER, WEST ATWATER BOULEVARD	4950	57000	50000	4950	58000	51000
10	99	MER	R	29.001	LIVINGSTON,HAMMATT AVENUE	5800	65000	57000	5600	63000	55000
10	99	MER	R	30.379	WINTON PARKWAY	5700	64000	56000	5500	62000	54000
10	99	MER	R	31.926	COLLIER ROAD	6300	71000	62000	5700	69000	66000
10	99	MER	R	34.429	SHANKS ROAD	5300	65000	62000	5500	69000	65000
10	99	MER	R	36.343	GOLDEN STATE BOULEVARD	5100	64000	60000	5300	64000	61000
10	99	MER	R	37.302	MERCED/STANISLAUS COUNTY LINE	5300	67000	64000			
10	99	STA	R	0	MERCED/STANISLAUS COUNTY LINE				5300	64000	61000
10	99	STA	R	1.626	JCT. RTE. 165 SOUTH, LANDER AVENUE	5300	64000	61000	7300	77000	71000
10	99	STA	R	3.45	TURLOCK, WEST MAIN STREET	7300	77000	71000	8200	87000	81000
10	99	STA	R	4.54	TURLOCK, FULKERTH ROAD	8200	87000	81000	7700	81000	74000
10	99	STA	R	5.637	MONTE VISTA AVENUE	7700	81000	74000	7400	74000	68000
10	99	STA	R	6.75	TAYLOR ROAD	7400	74000	68000	8300	82000	80000
10	99	STA	R	7.811	KEYES ROAD	8300	82000	80000	8600	107000	102000
10	99	STA	R	10.04	MITCHELL ROAD	9500	104000	101500	8300	97000	94000
10	99	STA	R	11.908	CERES, WHITMORE AVENUE	8300	97000	94000	10400	102000	99000
10	99	STA	R	13.263	MODESTO, HATCH ROAD/9TH STREET	10200	100000	97000	10400	104000	103000
10	99	STA	R	14.473	MODESTO, CROWS LANDING ROAD	10400	104000	103000	10700	111000	110000
10	99	STA	R	15.098	MODESTO, TUOLUMNE BOULEVARD	10700	111000	110000	11000	118000	115000
10	99	STA	R	15.753	MODESTO, H STREET	11000	118000	115000	10600	117000	115000

Dist	Route	County		Postmile	Description	Back Peak Hour	Back Peak Month	Back AADT	Ahead Peak Hour	Ahead Peak AADT	Ahead AADT
10	99	STA	R	16.121	MODESTO, JCT. RTE. 132	10800	119000	117000	10600	126000	122000
10	99	STA	R	16.825	KANSAS AVENUE	10600	126000	122000	11300	129000	126000
10	99	STA	VI	18.52	MODESTO, CARPENTER ROAD	11300	129000	126000	11500	129000	128000
10	99	STA	R	20.222	MODESTO, BECKWITH ROAD	11500	129000	128000	9800	111000	109000
10	99	STA	R	21.743	MODESTO, PELANDALE AVENUE	9800	111000	109000	9900	115000	110000
10	99	STA	R	22.558	SALIDA, JCT. RTE. 219 EAST	9900	115000	110000	9500	117000	111000
10	99	STA	R	24.272	HAMMET ROAD	9600	119000	111000	9600	118000	112000
10	99	STA	R	24.75	STANISLAUS/SAN JOAQUIN COUNTY LINE	9600	118000	112000			
10	99	SJ		0	STANISLAUS/SAN JOAQUIN COUNTY LINE				9600	118000	112000
10	99	SJ		0.888	RIPON, MAIN STREET	9600	118000	112000	10000	118000	116000
10	99	SJ		1.708	MILGEO AVENUE	10000	118000	116000	10100	132000	129000
10	99	SJ		2.374	JACKTONE ROAD	9800	127000	120000	9500	119000	113000
10	99	SJ		5.822	SOUTH JCT. RTE. 120	9600	118000	107000	7600	91000	83000
10	99	SJ		6.654	MANTECA, NORTH JCT. RTE. 120	7600	91000	83000	6000	72000	66000
10	99	SJ		8.829	NORTH MANTECA	6000	72000	66000	6300	74000	70000
10	99	SJ		11.468	TURNER STATION/FRENCH CAMP ROAD	5900	74000	70000	5900	72000	69000
10	99	SJ		16.698	STOCKTON, MARIPOSA ROAD	6700	78000	73000	7900	93000	87000
10	99	SJ		17.216	JCT. RTE. 4 EAST	7900	93000	87000	9400	100000	94000
10	99	SJ		18.022	JCT. RTE. 26 WEST	9500	100000	94000	9700	104000	96000
10	99	SJ		18.683	JCT. RTE. 4 WEST	9700	104000	96000	8500	108000	99000
10	99	SJ		19.29	JCT. RTE. 26 EAST	8500	108000	99000	10100	114000	105000
10	99	SJ		20.336	JCT. RTE. 88 NORTHEAST	10000	113000	104000	10700	96000	91000
10	99	SJ		20.876	CHEROKEE ROAD	11500	101000	97000	9700	89000	86000
10	99	SJ		21.674	WILSON WAY	9700	89000	86000	8700	102000	96000
10	99	SJ		22.922	HAMMER LANE	7300	86000	81000	7100	75000	71000
10	99	SJ		24.033	MORADA LANE	6200	77000	71000	8200	81000	76000
10	99	SJ		29.004	SOUTH LODI	6500	85000	75000	7200	74000	68000
10	99	SJ		29.499	LODI, JCT. RTE. 12 WEST	4850	68000	65000	6100	71000	66000
10	99	SJ		30.974	LODI, JCT. RTE. 12 EAST	6100	71000	66000	5100	72000	66000
10	99	SJ		31.578	LODI, TURNER ROAD	5100	72000	65000	6100	72000	68000
10	99	SJ		32.573	WOODBRIDGE ROAD	5200	74000	67000	5200	67000	62000

Dist	Route	County		Postmile	Description	Back Peak Hour	Back Peak Month	Back AADT	Ahead Peak Hour	Ahead Peak AADT	Ahead AADT
10	99	SJ		33.573	ACAMPO ROAD	5300	68000	62000	5300	68000	62000
10	99	SJ		35.597	JAHANT ROAD	5100	67000	62000	5100	64000	61000
10	99	SJ		38.783	SAN JOAQUIN/SACRAMENTO COUNTY LINE	5200	66000	62000			
3	99	SAC		0.123	SAN JOAQUIN/SACRAMENTO COUNTY LINE				5200	63000	60000
3	99	SAC		0.33	GALT, FRONTAGE ROAD	5100	64000	61000	4900	63000	59000
3	99	SAC		0.792	GALT, C STREET	4900	63000	59000	6200	66000	62000
3	99	SAC		1.566	GALT, SIMMERHORN ROAD	6200	66000	62000	6300	65000	61000
3	99	SAC		1.88	GALT, PRINGLE AVENUE	6300	65000	61000	6200	66000	62000
3	99	SAC		2.7	WALNUT STREET	6200	66000	62000	5800	65000	61000
3	99	SAC		3.525	JCT. RTE. 104 EAST	5800	65000	61000	5300	66000	64000
3	99	SAC		4.39	MINGO ROAD	5300	66000	64000	5400	68000	64000
3	99	SAC		6.008	ARNO ROAD	5400	68000	64000	5700	71000	67000
3	99	SAC		7.363	DILLARD ROAD	5700	71000	67000	5400	72000	68000
3	99	SAC		8.96	ESCHINGER ROAD	5400	72000	68000	5600	71000	68000
3	99	SAC		10.07	GRANT LINE ROAD	5600	71000	68000	5600	70000	66000
3	99	SAC		12.761	ELK GROVE BOULEVARD	5600	70000	66000	8700	124000	103000
3	99	SAC		13.838	LAGUNA BOULEVARD/ BOND ROAD	8700	124000	103000	10500	141000	123000
3	99	SAC		14.869	SHELDON ROAD	10500	141000	123000	9400	157000	133000
3	99	SAC		15.9	CALVINE ROAD	9400	157000	133000	11500	158000	153000
3	99	SAC		17.242	SACRAMENTO, STOCKTON BOULEVARD	11500	158000	153000	9700	136000	126000
3	99	SAC		17.656	SACRAMENTO, MACK ROAD	9700	136000	126000	12200	168000	162000
3	99	SAC		19.612	FLORIN ROAD	12200	168000	162000	13600	187000	179000
3	99	SAC		20.859	47TH AVENUE	13600	187000	179000	16000	187000	178000
3	99	SAC		21.573	MARTIN LUTHER KING JR. BOULEVARD	16000	187000	178000	14600	183000	172000
3	99	SAC		21.944	SACRAMENTO, FRUITRIDGE ROAD	14600	183000	172000	17400	198000	191000
3	99	SAC		23.128	SACRAMENTO, 12TH AVENUE	17400	198000	191000	17100	219000	211000
3	99	SAC	R	32.124	JCT. RTES. 50/51/5	17100	219000	211000			
					BREAK IN ROUTE						
3	99	SAC		33.364	ELKHORN BOULEVARD	5200	53000	50000	4200	41500	40000
3	99	SAC		35.37	ELVERTA ROAD	4200	41500	40000	4000	38500	36000
3	99	SAC		36.863	SACRAMENTO/SUTTER COUNTY LINE	4000	38500	36000			

Dist	Route	County		Postmile	Description	Back Peak Hour	Back Peak Month	Back AADT	Ahead Peak Hour	Ahead Peak AADT	Ahead AADT
3	99	SUT		0	SACRAMENTO/SUTTER COUNTY LINE				4000	38500	36000
3	99	SUT		0.95	RIEGO ROAD	4000	38500	36000	2800	31500	30000
3	99	SUT	R	8.07	JCT. RTE. 70 NORTH	2800	31500	30000	1600	16100	15100
3	99	SUT		11.975	GARDEN HIGHWAY	1600	16100	15100	1700	17400	16100
3	99	SUT		13.678	SACRAMENTO AVENUE	1400	15000	13900	1600	16300	15800
3	99	SUT	R	19.688	TUDOR, GARDEN HIGHWAY	1600	16300	15800	1300	14300	13700
3	99	SUT		20.991	JCT. RTE. 113	1300	14300	13700	1550	17500	16500
3	99	SUT		25.62	OSWALD ROAD	1550	17500	16500	1550	19000	17800
3	99	SUT		26.12	BARRY ROAD	1550	19000	17800	1750	20000	19000
3	99	SUT		27.65	BOGUE ROAD	1750	20400	19600	2050	25000	23200
3	99	SUT		28.67	YUBA CITY, LINCOLN ROAD	2050	25000	23200	2550	30000	29000
3	99	SUT		29.67	FRANKLIN ROAD	2650	32500	31400	2900	34000	33000
3	99	SUT		30.03	YUBA CITY, BRIDGE STREET	2900	34000	33000	2600	30000	29500
3	99	SUT		30.39	YUBA CITY, ONSTOTT ROAD	2600	30000	29500	2600	30000	29500
3	99	SUT		30.633	YUBA CITY, JCT. RTE. 20	2600	30000	29500	1750	20500	19800
3	99	SUT	R	31.311	YUBA CITY, QUEENS AVENUE	1750	20500	19800	1500	20100	19400
3	99	SUT	R	33.95	EAGER ROAD	1500	20100	19400	1650	21100	18700
3	99	SUT	T	35.96	ENCINAL ROAD/LIVE OAK BOULEVARD	1650	21100	18700	1650	18800	18200
3	99	SUT		40.25	LIVE OAK, PENNINGTON ROAD	1650	18800	18200	1800	22100	18000
3	99	SUT		42.389	SUTTER/BUTTE COUNTY LINE	1450	15300	14600			
3	99	BUT		0	SUTTER/BUTTE COUNTY LINE				1450	15300	14600
3	99	BUT		2.79	LIVE OAK GRIDLEY ROAD	1500	17400	15700	1750	19000	18100
3	99	BUT	R	3.746	ARCHER AVENUE	1750	19000	18100	1750	19500	18500
3	99	BUT		4.121	GRIDLEY, WILSON STREET	1750	19500	18500	2250	23200	22200
3	99	BUT		4.38	GRIDLEY, SPRUCE STREET	2150	23200	22200	1400	15600	14500
3	99	BUT		7.69	BIGGS HIGHWAY	1250	14000	13300	1000	11300	10700
3	99	BUT		11.159	JCT. RTE. 162 WEST	1050	11500	10800	970	11000	10400
3	99	BUT		13.161	JCT. RTE. 162 EAST	1150	12400	12100	870	10100	9100
3	99	BUT		16.19	NELSON SHIPPEE ROAD	870	10100	9100	900	9900	9200
3	99	BUT		23.863	PENTZ ROAD	2500	26000	24600	2600	28500	26000
3	99	BUT		26.04	NEAL HIGHWAY	2600	28500	26000	2350	26000	24000

Dist	Route	County		Postmile	Description	Back Peak Hour	Back Peak Month	Back AADT	Ahead Peak Hour	Ahead Peak AADT	Ahead AADT
3	99	BUT	R	30.603	CHICO, SKYWAY OC	3150	33500	32500	4500	53000	49500
3	99	BUT	R	31.498	EAST 20TH STREET	4500	53000	49500	6200	72000	70000
3	99	BUT	R	32.445	CHICO, JCT. RTE. 32 EAST	6200	72000	70000	7200	75000	73000
3	99	BUT	R	33.282	CHICO, EAST FIRST AVENUE	7200	75000	73000	5700	61000	58000
3	99	BUT	R	34.245	CHICO, COHASSET HIGHWAY	5700	61000	58000	3700	45000	41500
3	99	BUT	R	34.927	EAST AVENUE	3750	45000	41500	2600	31000	28000
3	99	BUT	R	36.305	EATON AVENUE	2600	31000	28000	1800	19400	18800
3	99	BUT		38.79	WILSON LANDING ROAD	1800	19400	18800	1400	15000	14700
3	99	BUT		40.22	KEEFER ROAD	1400	15000	14700	1150	11800	11600
3	99	BUT		44.32	BROYLES ROAD	1150	11800	11600	1050	12300	11500
3	99	BUT		45.975	BUTTE/TEHAMA COUNTY LINE	1200	12500	11200			
2	99	TEH		0	BUTTE/TEHAMA COUNTY LINE				1200	12500	11200
2	99	TEH		4.491	SOUTH AVENUE	1050	11000	10805	630	6800	6400
2	99	TEH		5.42	VINA ROAD	630	6800	6400	640	7100	6600
2	99	TEH		11.181	SHERMAN STREET	640	7100	6600	640	7100	6600
2	99	TEH		12.308	ARAMAYO WAY	870	11100	10300	780	7900	7700
2	99	TEH		19.517	KAUFMAN AVENUE	810	8700	8300	830	9600	8500
2	99	TEH		24.943	JCT. RTE. 36	830	9600	8500			
7	101	LA	S	0	LOS ANGELES, JCT. RTE. 5				9300	139000	136000
7	101	LA	S	0.624	LOS ANGELES, FOURTH STREET	9300	139000	136000	8100	126000	125000
7	101	LA	S	0.907	LOS ANGELES, FIRST STREET	8100	126000	125000	7900	124000	120000
7	101	LA		0	LOS ANGELES, JCT. RTE. 10	7900	124000	120000	13600	209000	206000
7	101	LA		0.387	LOS ANGELES, VIGNES STREET	13600	209000	206000	13200	205000	202000
7	101	LA		0.82	LOS ANGELES, ALAMEDA/ LOS ANGELES STREET	13200	205000	202000	17400	275000	273000
7	101	LA		1.007	LOS ANGELES, SPRING STREET	17400	275000	273000	18700	299000	284000
7	101	LA		1.569	LOS ANGELES, JCT. RTE. 110	18700	299000	297000	16400	277000	273000
7	101	LA		2.483	LOS ANGELES, GLENDALE BOULEVARD	16400	277000	273000	17700	300000	296000
7	101	LA		2.857	LOS ANGELES, JCT. RTE. 2 NORTHEAST,ALVARADO ST	17700	300000	296000	18200	305000	293000
7	101	LA		3.342	LOS ANGELES, BENTON WAY/RAMPART STREET	18200	305000	293000	18000	298000	282000
7	101	LA		3.76	LOS ANGELES, SILVER LAKE BOULEVARD	18000	298000	282000	15300	267000	262000
7	101	LA		4.397	LOS ANGELES, VERMONT AVENUE	15300	267000	262000	13800	240000	235000

Dist	Route	County	Postmile	Description	Back Peak Hour	Back Peak Month	Back AADT	Ahead Peak Hour	Ahead Peak AADT	Ahead AADT
7	101	LA	4.851	LOS ANGELES, MELROSE AVENUE	13800	240000	235000	12700	217000	212000
7	101	LA	5.554	LOS ANGELES, JCT. RTE. 2 WEST	12700	217000	212000	11200	191000	187000
7	101	LA	5.812	LOS ANGELES, WESTERN AVENUE	11200	191000	187000	12800	213000	209000
7	101	LA	6.38	LOS ANGELES, SUNSET/HOLLYWOOD BOULEVARD	12800	213000	209000	11700	194000	192000
7	101	LA	6.912	LOS ANGELES, GOWER STREET/ARGYLE AVENUE	11700	194000	192000	12900	209000	206000
7	101	LA	7.459	LOS ANGELES, CAHUENGA BOULEVARD	12900	209000	206000	14300	229000	227000
7	101	LA	7.84	LOS ANGELES, HIGHLAND AVENUE	14300	229000	227000	16900	269000	262000
7	101	LA	9.221	LOS ANGELES, BARHAM BOULEVARD	16900	269000	262000	16300	257000	250000
7	101	LA	10.343	LOS ANGELES, LANKERSHIM/VENTURA BOULEVARD	16300	257000	250000	15300	238000	235000
7	101	LA	11.112	LOS ANGELES, VINELAND AVENUE	15300	238000	235000	14300	231000	227000
7	101	LA	11.747 R	LOS ANGELES, JCT. RTES. 134/170	7100	115000	113000	8900	143000	140000
7	101	LA	11.747 L	LOS ANGELES, JCT. RTES. 134/170	7100	115000	113000	8900	143000	140000
7	101	LA	12.852	LOS ANGELES, LAUREL CANYON BOULEVARD	17900	284000	279000	16500	260000	257000
7	101	LA	13.878	LOS ANGELES, COLDWATER CANYON AVE	16500	260000	257000	16800	265000	262000
7	101	LA	14.885	LOS ANGELES, WOODMAN AVENUE	16800	268000	262000	17100	273000	267000
7	101	LA	15.908	LOS ANGELES, VAN NUYS BOULEVARD	17100	273000	267000	18400	289000	283000
7	101	LA	17.17 R	LOS ANGELES, JCT. RTE. 405	9500	144000	141500	10400	158000	155000
7	101	LA	17.17 L	LOS ANGELES, JCT. RTE. 405	9400	144000	141500	10400	158000	155000
7	101	LA	18.607	LOS ANGELES, HAVENHURST AVENUE	21000	319000	314000	19900	307000	298000
7	101	LA	19.217	LOS ANGELES, BALBOA BOULEVARD	19900	307000	298000	19600	309000	300000
7	101	LA	20.225	LOS ANGELES, WHITE OAK AVENUE	19600	309000	300000	19600	300000	290000
7	101	LA	21.252	LOS ANGELES, RESEDA BOULEVARD	19600	300000	290000	19400	291000	282000
7	101	LA	22.254	LOS ANGELES, TAMPA AVENUE	19500	293000	282000	19100	282000	271000
7	101	LA	23.264	LOS ANGELES, WINNETKA AVENUE	19500	282000	271000	18700	272000	261000
7	101	LA	24.311	LOS ANGELES, DE SOTO AVENUE	18700	272000	261000	18700	267000	256000
7	101	LA	24.851	LOS ANGELES, CANOGA AVENUE	18700	267000	256000	17000	239000	229000
7	101	LA	25.337	LOS ANGELES, JCT. RTE. 27	17000	240000	229000	14200	205000	197000
7	101	LA	25.755	LOS ANGELES, VENTURA BOULEVARD	14200	205000	197000	14300	205000	197000
7	101	LA	26.86	LOS ANGELES, WOODLAKE AVENUE	14300	205000	197000	15600	220000	211000
7	101	LA	27.364	LOS ANGELES, MULHOLLAND DRIVE	15600	220000	211000	14600	201000	192000
7	101	LA	28.287	CALABASAS, PARKWAY CALABASAS	14600	201000	192000	14300	193000	186000

Dist	Route	County		Postmile	Description	Back Peak Hour	Back Peak Month	Back AADT	Ahead Peak Hour	Ahead Peak AADT	Ahead AADT
7	101	LA		31.058	CALABASAS, LAS VIRGENES CANYON ROAD	14300	193000	186000	12600	181000	173000
7	101	LA		31.917	CALABASAS, LOST HILLS ROAD	12600	181000	173000	13100	185000	178000
7	101	LA		32.79	AGOURA HILLS, LIBERTY CANYON ROAD	13100	185000	178000	13400	186000	179000
7	101	LA		33.688	AGOURA HILLS, CHESEBRO/PALO COMADO CANYON	13400	186000	179000	13200	181000	173000
7	101	LA		35.035	AGOURA HILLS, KANAN ROAD	13200	181000	173000	13200	178000	171000
7	101	LA		36.18	AGOURA HILLS, REYES ADOBE ROAD	13200	178000	171000	13100	178000	171000
7	101	LA		37.536	WESTLAKE VILLAGE, LINDERO CANYON ROAD	13100	178000	171000	13400	181000	174000
7	101	LA		38.19	LOS ANGELES/VENTURA COUNTY LINE	13400	181000	174000			
7	101	VEN		0	LOS ANGELES/VENTURA COUNTY LINE				13400	181000	174000
7	101	VEN		0.701	THOUSAND OAKS, JCT. RTE. 23 SOUTH	13400	181000	174000	13300	183000	176000
7	101	VEN		1.622	THOUSAND OAKS, HAMPSHIRE ROAD	13500	183000	176000	14500	197000	189000
7	101	VEN		3.107	THOUSAND OAKS, JCT. RTE. 23 NORTH	14400	197000	189000	13500	181000	174000
7	101	VEN		4.06	THOUSAND OAKS, MOORPARK ROAD	13500	181000	174000	13500	181000	174000
7	101	VEN		5.046	THOUSAND OAKS, LYNN ROAD	13500	181000	174000	12900	177000	171000
7	101	VEN		6.186	THOUSAND OAKS, VENTU PARK ROAD	12900	177000	171000	11900	161000	156000
7	101	VEN		7.017	THOUSAND OAKS, BORCHARD ROAD	11900	161000	156000	11000	146000	141000
7	101	VEN		7.885	THOUSAND OAKS, WENDY DRIVE	11000	146000	141000	9200	125000	118000
7	101	VEN		10.738	CAMARILLO, CAMARILLO SPRINGS ROAD	9200	125000	118000	10100	137000	130000
7	101	VEN		12.298	CAMARILLO, PLEASANT VALLEY ROAD	10100	137000	130000	9500	129000	122000
7	101	VEN		13.848	CAMARILLO, JCT. RTE. 34	9500	129000	123000	9600	130000	125000
7	101	VEN		14.801	CAMARILLO, CARMEN DRIVE	9600	130000	125000	9400	121000	116000
7	101	VEN		15.888	CAMARILLO, LAS POSAS ROAD	9400	128000	124000	9700	137000	133000
7	101	VEN		17.747	CAMARILLO, CENTRAL AVENUE	9700	137000	133000	9900	135000	129000
7	101	VEN		19.172	OXNARD, ALMOND DRIVE	9900	135000	129000	9600	131000	125000
7	101	VEN		20.077	OXNARD, SANTA CLARA/RICE AVENUE	9600	131000	125000	9400	127000	122000
7	101	VEN		21.01	OXNARD, ROSE AVENUE	9400	127000	122000	10600	142000	136000
7	101	VEN		22.006	OXNARD, JCT. RTE. 232	10600	142000	136000	10400	136000	129000
7	101	VEN		22.729	OXNARD, JCT. RTE. 1 SOUTH	10400	136000	129000	12100	157000	149000
7	101	VEN	R	23.45	VENTURA, JOHNSON DRIVE	12100	157000	149000	11300	148000	139000
7	101	VEN	R	24.645	VENTURA, VICTORIA AVENUE	11300	148000	139000	9600	127000	119000
7	101	VEN		25.966	VENTURA, TELEPHONE ROAD	9600	127000	119000	7400	95000	89000

Dist	Route	County		Postmile	Description	Back Peak Hour	Back Peak Month	Back AADT	Ahead Peak Hour	Ahead Peak AADT	Ahead AADT
7	101	VEN		26.39	VENTURA, JCT. RTE. 126	7400	95000	89000	9900	129000	119000
7	101	VEN		28.452	VENTURA, SEAWARD AVENUE	9900	129000	119000	10100	125000	117000
7	101	VEN		29.45	VENTURA, VISTA DEL MAR DRIVE	10100	125000	117000	10000	121000	113000
7	101	VEN		30.147	VENTURA, CALIFORNIA STREET	10000	121000	113000	8300	98000	91000
7	101	VEN		30.906	VENTURA, JCT. RTE. 33	8300	98000	91000	5800	78000	70000
7	101	VEN	R	32.7	SOLIMAR BEACH, SOUTH JCT. RTE. 1	5800	78000	70000	5700	74000	66000
7	101	VEN	R	38.976	SEACLIFF, NORTH JCT. RTE. 1	5700	74000	66000	5900	76000	67000
7	101	VEN	R	43.622	VENTURA/SANTA BARBARA COUNTY LINE	5800	74000	66000			
5	101	SB	R	0	VENTURA/SANTA BARBARA COUNTY LINE				5800	74000	66000
5	101	SB	R	0.634	JCT. RTE. 150 EAST	5700	70000	61000	5800	71000	64000
5	101	SB		1.622	EL RINCON	5800	71000	64000	6000	70000	66500
5	101	SB		2.64	CARPINTERIA, CASITAS PASS ROAD	6000	70000	66500	6000	66000	60600
5	101	SB		3.059	CARPINTERIA, LINDEN AVENUE	6000	66000	60600	6300	71000	65400
5	101	SB		3.773	CARPINTERIA, SANTA MONICA ROAD	6300	71000	65400	6100	67000	61600
5	101	SB	R	5.283	SOUTH PADARO LANE	6300	68000	63300	6300	68000	62700
5	101	SB	R	7.138	PADARO LANE	6300	68000	62700	6300	69000	62900
5	101	SB	R	8.264	EVANS AVENUE	6300	69000	62900	5400	66000	64000
5	101	SB		9.003	MONTECITO, SHEFFIELD DRIVE	5400	66000	64000	6600	71000	65700
5	101	SB		10.023	SAN YSIDRO ROAD	6600	71000	65700	7100	77000	71100
5	101	SB		10.536	OLIVE MILL ROAD	7100	77000	71100	6600	72000	66100
5	101	SB		11.407	SANTA BARBARA, JCT. RTE. 225 WEST	6500	71000	65200	7400	84000	76800
5	101	SB		12.754	SANTA BARBARA, JCT. RTE. 144	7500	84000	78000	8000	93000	85300
5	101	SB		13.485	SANTA BARBARA, GARDEN STREET	8000	93000	85300	8600	102000	94300
5	101	SB	R	14.187	SANTA BARBARA, CASTILLO STREET	8600	102000	94300	9500	108000	103000
5	101	SB	R	14.758	SANTA BARBARA, CARRILLO STREET	9500	108000	103000	9900	123000	117000
5	101	SB	R	15.733	SANTA BARBARA, MISSION STREET	9900	123000	117000	11000	139000	133000
5	101	SB		16.552	SANTA BARBARA, JCT. RTE. 225 SOUTHEAST	11000	139000	133000	11000	137000	132000
5	101	SB		17.784	LA CUMBRE ROAD	11000	134000	128000	11300	134000	127000
5	101	SB		18.364	JCT. RTE. 154	11200	133000	127000	11500	124000	118000
5	101	SB		18.924	EL SUENO ROAD	11500	124000	118000	11000	129000	119000
5	101	SB		20.062	TURNPIKE ROAD	11000	129000	119000	11000	125000	115000

Dist	Route	County		Postmile	Description	Back Peak Hour	Back Peak Month	Back AADT	Ahead Peak Hour	Ahead Peak AADT	Ahead AADT
5	101	SB		21.414	JCT. RTE. 217 SOUTH	11000	125000	115000	8900	83000	79400
5	101	SB		22.533	FAIRVIEW AVENUE	8900	83000	79400	7100	78000	71000
5	101	SB		23.711	LOS CARNEROS ROAD	7100	78000	71000	5900	69000	65000
5	101	SB		24.762	STORKE ROAD	5900	69000	65000	4000	41000	35400
5	101	SB		26.907	HOLLISTER AVENUE	4000	41000	35400	4000	38000	31500
5	101	SB		33.852	EL CAPITAN BEACH STATE PARK	4000	38000	31000	4000	32000	30200
5	101	SB	R	48.847	LAS CRUCES, JCT. RTE. 1 NORTHWEST	3100	35000	30100	3000	28000	23700
5	101	SB	R	56.463	SANTA ROSA ROAD	3000	28000	23700	3000	27000	22900
5	101	SB	R	57.117	BUELLTON, JCT. RTE. 246	3000	27000	22900	2500	24000	21200
5	101	SB	R	57.552	NORTH BUELLTON	2500	24000	21200	2500	27000	23400
5	101	SB		62.671	ZACA, JCT. RTE. 154 EAST	2500	27000	23400	3100	33000	30400
5	101	SB		70.921	LOS ALAMOS, JCT. RTE. 135 NORTHWEST	3100	33000	30400	3200	33000	28800
5	101	SB		82.183	SANTA MARIA, CLARK AVENUE	3200	33000	29600	4000	47000	40700
5	101	SB		84.336	SOUTH SANTA MARIA	4000	47000	40700	5000	53000	47000
5	101	SB		86.588	BETTERAVIA ROAD	5000	53000	47600	6000	66000	59800
5	101	SB		87.603	EAST STOWELL ROAD	6000	66000	59800	6500	72000	65000
5	101	SB		88.601	SANTA MARIA, JCT. RTE. 166 WEST	6500	72000	65000	6000	67000	61800
5	101	SB		89.693	SANTA MARIA, DONOVAN ROAD	6000	67000	61800	5800	63000	58000
5	101	SB		90.749	JCT. RTE. 135 SOUTH	5800	63000	58000	6200	70000	64100
5	101	SB		90.988	SANTA BARBARA/SAN LUIS OBISPO COUNTY LINE	6200	70000	64100			
5	101	SLO		0	SANTA BARBARA/SAN LUIS OBISPO COUNTY LINE				6000	70000	64100
5	101	SLO		0.813	JCT. RTE. 166 EAST	6000	70000	64100	5500	61000	55800
5	101	SLO		4.851	TEFFT STREET	5500	61000	55800	5600	60000	55500
5	101	SLO		7.851	LOS BERROS ROAD	5600	60000	55500	5600	61000	54800
5	101	SLO		12.521	ARROYO GRANDE, BRIDGE STREET	5500	61000	54800	5300	54000	49200
5	101	SLO		13.173	ARROYO GRANDE, JCT. RTE. 227 NORTH	5500	56000	51700	6000	59000	54400
5	101	SLO		13.747	ARROYO GRANDE, BRISCO ROAD	6000	59000	54400	6500	61000	57500
5	101	SLO		14.613	PISMO BEACH, OAK PARK ROAD	6500	61000	57500	7300	69000	62900
5	101	SLO		15.579	PISMO BEACH, PISMO OAKS	8000	69000	62900	9000	76000	69400
5	101	SLO		16.398	PISMO BEACH, SOUTH PISMO BEACH (VILLA CREEK)	9000	84000	77300	7000	66000	63100
5	101	SLO		17.756	PISMO BEACH, JCT. RTE. 1 SOUTH	6100	70000	62200	7500	70000	65500

Dist	Route	County		Postmile	Description	Back Peak Hour	Back Peak Month	Back AADT	Ahead Peak Hour	Ahead Peak AADT	Ahead AADT
5	101	SLO	R	19.812	NORTH SHELL BEACH	7500	73000	67400	7400	74000	67800
5	101	SLO	R	21.105	AVILA ROAD	7400	74000	67800	7000	71000	64600
5	101	SLO	R	22.289	NORTH AVILA ROAD	7000	71000	64600	7200	75000	69200
5	101	SLO	R	24.296	SANTA FE	7200	75000	69200	6400	72000	64400
5	101	SLO		25.911	SAN LUIS OBISPO, LOS OSOS ROAD	6400	72000	64400	6000	66000	59600
5	101	SLO		27.501	SAN LUIS OBISPO, MADONNA ROAD	5900	65000	58600	6800	73000	68000
5	101	SLO		28.088	SAN LUIS OBISPO, JCT. RTE. 227	6800	73000	68000	6300	69000	63100
5	101	SLO		29.067	SAN LUIS OBISPO, JCT. RTE. 1 NORTH	6000	68000	61000	5500	60000	55400
5	101	SLO		29.375	SAN LUIS OBISPO, CALIFORNIA BOULEVARD	4800	52000	48000	4500	49000	45400
5	101	SLO		29.767	SAN LUIS OBISPO, GRAND AVENUE	4500	49000	45400	3800	41000	38100
5	101	SLO		29.985	SAN LUIS OBISPO, BUENA VISTA	3900	38500	38100	4500	47000	44200
5	101	SLO		30.36	SAN LUIS OBISPO, NORTH CITY LIMITS	4500	47000	44200	4500	47000	44200
5	101	SLO		37.863	JCT. RTE. 58 EAST, SANTA MARGARITA	4700	47000	44200	4200	45000	41900
5	101	SLO		42.268	SANTA BARBARA ROAD	4200	45000	41900	4500	49000	44700
5	101	SLO		44.008	SANTA ROSA ROAD	4400	49000	43800	4900	53000	48800
5	101	SLO		44.841	CURBARIL AVENUE	4900	53000	48800	5300	57000	53000
5	101	SLO		45.572	ATASCADERO, JCT. RTE. 41	5300	57000	53000	5800	63000	58600
5	101	SLO		45.957	TRAFFIC WAY	5800	63000	58600	5900	64000	58700
5	101	SLO		46.867	SAN ANSELMO ROAD	5900	64000	58700	5600	62000	56900
5	101	SLO		48.331	DEL RIO ROAD	5600	62000	56900	5900	64000	58300
5	101	SLO		49.319	SAN RAMON ROAD	5900	64000	58300	5900	66000	59700
5	101	SLO		50.644	VINEYARD DRIVE	5900	66000	59700	5400	58000	54600
5	101	SLO		51.447	LAS TABLAS AVENUE	5400	58000	54600	5400	60000	55200
5	101	SLO		52.44	TEMPLETON, MAIN STREET	5400	60000	55200	5100	60000	51500
5	101	SLO		54.116	JCT. RTE. 46 WEST	5100	60000	51500	6100	62000	60400
5	101	SLO		55.674	SOUTH PASO ROBLES	6100	62000	60400	3700	38000	36300
5	101	SLO		56.88	PASO ROBLES, 13TH STREET	3400	37000	33600	3400	37000	34600
5	101	SLO		57.92	PASO ROBLES, JCT. RTE. 46 EAST	3400	37000	34600	2800	25000	22600
5	101	SLO		58.762	PASO ROBLES, NORTH PASO ROBLES	2500	25000	22600	2500	27000	22800
5	101	SLO		60.98	HUEY-EXLINE ROAD	2500	27000	22800	2200	23000	22000
5	101	SLO		63.735	SAN MARCOS ROAD	2200	23000	21800	2100	22000	21000

Dist	Route	County		Postmile		Description	Back Peak Hour	Back Peak Month	Back AADT	Ahead Peak Hour	Ahead Peak AADT	Ahead AADT
5	101	SLO		65.082		SOUTH SAN MIGUEL	2100	21000	20000	1900	21000	19200
5	101	SLO		65.557		SAN MIGUEL, 10TH STREET	1900	21000	19200	1900	21000	19200
5	101	SLO		67.228		NORTH SAN MIGUEL	1900	21000	19200	2000	22000	19600
5	101	SLO	R	67.712		SOUTH CAMP ROBERTS	2000	22000	19600	2100	24000	20000
5	101	SLO	R	69.322		SAN LUIS OBISPO/MONTEREY COUNTY LINE	2200	24000	20000			
5	101	MON	R	0		SAN LUIS OBISPO/MONTEREY COUNTY LINE				2500	21800	19800
5	101	MON	R	0.836		CAMP ROBERTS	2500	21800	19800	2400	24100	18400
5	101	MON	R	2.153		EAST GARRISON	2400	24100	18400	2300	23600	17800
5	101	MON	R	7.937		NORTH BRADLEY	2300	23600	17800	2300	23600	17600
5	101	MON	R	9.667		JOLON ROAD	2300	23600	17600	1150	19200	15500
5	101	MON	R	15.465		SAN BERNARDO	1150	19200	15500	1550	20700	14700
5	101	MON	R	17.856		LOS LOBOS	1550	20700	14700	1900	20100	14700
5	101	MON	R	21.989		SAN ARDO	1900	20100	14700	2100	20400	15100
5	101	MON	R	29.883		LOCKWOOD SAN LUCAS ROAD	2100	20400	15100	1550	18800	15400
5	101	MON	R	32.015		SAN LUCAS, JCT. RTE. 198	1550	18800	15400	1600	20600	16700
5	101	MON	R	37.309		WILD HORSE ROAD	1600	20600	16700	1600	20200	16500
5	101	MON	R	39.766		KING CITY, FIRST STREET	1600	20200	16500	1400	20400	17100
5	101	MON	R	40.71		KING CITY, CANAL STREET	1400	20400	17100	1300	22200	17100
5	101	MON	R	41.178		KING CITY, BROADWAY	1300	22200	17100	2350	32000	26800
5	101	MON	R	41.954	R	JOLON ROAD, NORTH JCT.	2350	32000	26800	2350	32000	26800
5	101	MON	R	42.394		END FREEWAY	2350	32000	26800			
5	101	MON				BREAK IN ROUTE						
5	101	MON		47.694		TEAGUE AVENUE	2100	28500	23300	2050	28000	23300
5	101	MON		52.66		SOUTH GREENFIELD	2050	28000	23300	2350	28000	23400
5	101	MON		53.359		GREENFIELD, OAK AVENUE	2350	28000	23400	2900	34000	28500
5	101	MON		53.861		WALNUT AVENUE	2900	34000	28500	3200	38000	31500
5	101	MON		54.787		NORTH GREENFIELD	3200	38000	31500	3600	41000	33700
5	101	MON		60.399		ARROYO SECO ROAD	3600	41000	33700	4050	44500	36700
5	101	MON		61.583		JCT. RTE. 146 EAST	4050	44500	36700	4050	44500	36400
5	101	MON		62.696		NORTH SOLEDAD	4050	44500	36400	4250	47000	38200
5	101	MON		64.63		CAMPHORA	4250	47000	38200	3150	44000	37700

Dist	Route	County		Postmile		Description	Back Peak Hour	Back Peak Month	Back AADT	Ahead Peak Hour	Ahead Peak AADT	Ahead AADT
5	101	MON		66.398		SOLEDAD PRISON	3150	44000	37700	3250	53000	39300
5	101	MON		69.372		GLORIA ROAD	3300	53000	39300	4150	44500	36900
5	101	MON		70.859		JOHNSON CANYON ROAD/ 5TH STREET	4150	44500	36900	4250	47000	39000
5	101	MON		72.605		NORTH GONZALES	4250	47000	39000	4800	50000	42600
5	101	MON		76.973		MAIN STREET	4800	50000	42600	4700	51000	43600
5	101	MON		82.469		SPENCE	4700	51000	43600	3100	42500	38100
5	101	MON		85.624		SALINAS, AIRPORT BOULEVARD	3100	42500	38100	4850	55000	48000
5	101	MON		86.123		SALINAS, SANBORN ROAD	4850	55000	48000	5700	67000	58500
5	101	MON		86.815		SALINAS, JCT. RTE. 68	5700	67000	58500	6500	75000	66000
5	101	MON		87.297		SALINAS, EAST MARKET STREET	6500	75000	66000	6700	82000	73900
5	101	MON	R	88.244		SALINAS, JCT. RTE. 183	6700	82000	73900	5400	70000	62900
5	101	MON	R	89.265		WEST LAUREL DRIVE	5400	70000	62900	5900	65000	58900
5	101	MON	R	91.012		BORONDA ROAD	5900	65000	58900	5400	64000	59200
5	101	MON	R	91.9		SALINAS, ESPINOSA/RUSSELL ROADS	5400	64000	59200	4800	69000	62600
5	101	MON		95.437		PRUNEDALE JUNCTION, JCT. RTE. 156 WEST	4750	68000	61700	10300	96000	83700
5	101	MON		96.14		SAN MIGUEL CANYON ROAD	10300	96000	83700	6700	65000	55500
5	101	MON		100.393		DUNBARTON ROAD	6700	65000	55500	5500	67000	59000
5	101	MON		101.316		MONTEREY/SAN BENITO COUNTY LINE	5700	70000	58000			
5	101	SBT		0		MONTEREY/SAN BENITO COUNTY LINE				5400	72000	60000
5	101	SBT		2.998	R	JCT. RTE. 156 EAST	2600	35500	31000	2100	30000	25000
5	101	SBT		3.049	L	N JCT. RTE. 156, SAN JUAN JCT.	2500	33000	29000	2300	32000	25000
5	101	SBT	R	4.898		JCT. RTE. 129 WEST	4500	56000	49000	4700	60000	50000
5	101	SBT	R	6.485		LOMERIAS	4700	60000	50000	4700	58000	50000
5	101	SBT		7.55		SAN BENITO/SANTA CLARA COUNTY LINE	4900	59000	52000			
4	101	SCL		0.028		SAN BENITO/SANTA CLARA COUNTY LINE				4950	58000	52000
4	101	SCL		3.16		JCT. RTE. 25 EAST	4900	58000	52000	6300	77000	75000
4	101	SCL	R	4.942		MONTEREY ROAD	6300	77000	75000	5900	72000	70000
4	101	SCL	R	6.08		GILROY, JCT. RTE. 152 EAST	5900	72000	70000	7900	95000	92000
4	101	SCL	R	7.532		GILROY, NORTH JCT. RTE. 152 WEST	7900	95000	92000	8500	107000	99000
4	101	SCL	R	10.27		MASTEN AVENUE	8500	107000	99000	9300	117000	109000
4	101	SCL	R	12.46		SAN MARTIN	9300	117000	109000	9400	118000	110000

Dist	Route	County		Postmile	Description	Back Peak Hour	Back Peak Month	Back AADT	Ahead Peak Hour	Ahead Peak AADT	Ahead AADT
4	101	SCL	R	15.069	TENNANT AVENUE	9400	118000	110000	10000	123000	118000
4	101	SCL	R	16.006	EAST DUNNE AVENUE	10000	123000	118000	10500	129000	124000
4	101	SCL	R	17.82	MORGAN HILL, COCHRAN ROAD	10500	129000	124000	11200	138000	132000
4	101	SCL	R	26.78	SAN JOSE, JCT. RTE. 85	11600	143000	137000	11100	137000	131000
4	101	SCL	R	28.609	SAN JOSE, JCT. RTE. 82 NORTH	9500	137000	131000	11400	164000	157000
4	101	SCL		30.097	HELLYER AVENUE	11400	164000	157000	12400	177000	170000
4	101	SCL		31.695	SAN JOSE, CAPITOL EXPRESSWAY	12400	177000	170000	15100	217000	208000
4	101	SCL		33.034	SAN JOSE, TULLY ROAD	15100	217000	208000	17800	255000	245000
4	101	SCL		34.87	SAN JOSE, JCT. RTE. 280 WEST, JCT. RTE. 680 NORTH	17800	255000	245000	13800	198000	190000
4	101	SCL	R	35.759	SAN JOSE, JCT. RTE. 130 EAST	13800	198000	190000	10900	156000	150000
4	101	SCL	R	36.144	SAN JOSE, MC KEE ROAD	10900	156000	150000	13000	186000	179000
4	101	SCL		37.726	SAN JOSE, OAKLAND ROAD	13000	186000	179000	13200	198000	182000
4	101	SCL		38.3	SAN JOSE, JCT. RTE. 880	13200	198000	182000	10100	144000	139000
4	101	SCL		38.8	SAN JOSE, NORTH FOURTH STREET	10100	144000	139000	9500	136000	131000
4	101	SCL		39.285	SAN JOSE, NORTH FIRST STREET	9500	136000	131000	10600	152000	146000
4	101	SCL		39.925	JCT. RTE. 87, GUADALUPE PARKWAY	10600	152000	146000	14100	200000	191000
4	101	SCL		40.701	SAN JOSE, DE LA CRUZ BLVD/TRIMBLE RD	14100	200000	191000	13700	195000	186000
4	101	SCL		41.978	SAN TOMAS EXPRESSWAY	13700	195000	186000	14100	200000	191000
4	101	SCL		42.734	GREAT AMERICA PARKWAY/ BOWERS AVE	14100	200000	191000	13100	186000	178000
4	101	SCL		43.85	SUNNYVALE, LAWRENCE EXPRESSWAY	13100	186000	178000	12600	179000	171000
4	101	SCL		44.831	SUNNYVALE, FAIR OAKS AVENUE	12600	179000	171000	12200	174000	166000
4	101	SCL		45.684	SUNNYVALE, MATILDA AVENUE	12200	174000	166000	11300	160000	153000
4	101	SCL		46.134	SUNNYVALE, JCT. RTE. 237	11300	160000	153000	12800	182000	174000
4	101	SCL		47.014	SUNNYVALE, MOFFETT FIELD/ELLIS STREET	12800	182000	174000	12900	183000	175000
4	101	SCL		47.891	MOUNTAIN VIEW, MOFFETT BOULEVARD	12900	183000	175000	12700	180000	172000
4	101	SCL		48.103	MOUNTAIN VIEW, JCT. RTE. 85 SOUTH	12700	180000	172000	16100	226000	219000
4	101	SCL		48.974	MOUNTAIN VIEW, MIDDLEFIELD ROAD	16100	226000	219000	16100	226000	219000
4	101	SCL		49.611	MOUNTAIN VIEW, RENGSTORFF AVENUE	16100	226000	219000	15300	216000	209000
4	101	SCL		50.323	PALO ALTO, SAN ANTONIO ROAD	15300	216000	209000	16600	233000	226000
4	101	SCL		52.17	EMBARCADERO ROAD/OREGON AVENUE	16600	233000	226000	15700	221000	214000
4	101	SCL		52.55	SANTA CLARA/SAN MATEO COUNTY LINE	15700	221000	214000			

Dist	Route	County		Postmile	Description	Back Peak Hour	Back Peak Month	Back AADT	Ahead Peak Hour	Ahead Peak AADT	Ahead AADT
4	101	SM		0	SANTA CLARA/SAN MATEO COUNTY LINE				15700	221000	214000
4	101	SM		0.89	EAST PALO ALTO, UNIVERSITY AVENUE	15700	221000	214000	15300	215000	208000
4	101	SM		1.869	JCT. RTE. 114	15300	215000	208000	14400	202000	196000
4	101	SM		3.592	MENLO PARK, MARSH ROAD	14400	202000	196000	15600	220000	213000
4	101	SM		5.385	REDWOOD CITY, JCT. RTE. 84	15600	220000	213000	15200	214000	207000
4	101	SM		6.623	REDWOOD CITY, WHIPPLE AVENUE	15200	214000	207000	16000	225000	218000
4	101	SM		8.401	HOLLY STREET	16000	225000	218000	16100	226000	219000
4	101	SM		9.552	BELMONT, RALSTON AVENUE	16100	226000	219000	16800	236000	229000
4	101	SM		11.147	SAN MATEO, EAST HILLSDALE BOULEVARD	16800	236000	229000	16700	234000	227000
4	101	SM		11.895	SAN MATEO, JCT. RTE. 92	16700	234000	227000	17900	267000	260000
4	101	SM		12.69	SAN MATEO, KEHOE AVENUE	17900	267000	260000	17900	267000	260000
4	101	SM		13.461	SAN MATEO, THIRD AVENUE	17900	267000	260000	17700	264000	257000
4	101	SM		14.33	SAN MATEO, POPLAR/DORE AVENUE	17700	264000	257000	16800	255000	246000
4	101	SM		14.69	SAN MATEO, PENINSULA AVENUE	16800	255000	246000	16600	253000	244000
4	101	SM		16.575	BURLINGAME, BROADWAY	16600	253000	244000	16600	251000	242000
4	101	SM		17.947	MILLBRAE, MILLBRAE AVENUE	16600	251000	242000	16100	245000	236000
4	101	SM		19.12	SAN FRANCISCO AIRPORT	16100	245000	236000	15700	237000	229000
4	101	SM	R	20.719	SOUTH SAN FRANCISCO, JCT. RTE. 380 WEST	15700	237000	229000	17500	250000	239000
4	101	SM		21.691	SB OFF TO PRODUCE/AIRPORT	17500	250000	239000	16100	230000	220000
4	101	SM		21.915	SOUTH SAN FRANCISCO, GRAND AVENUE	16100	230000	220000	15300	219000	209000
4	101	SM		22.713	SOUTH SAN FRANCISCO, OYSTER POINT BLVD	15300	219000	209000	14400	205000	196000
4	101	SM		23.393	SOUTH SAN FRANCISCO, OLD BAYSHORE	14400	205000	196000	14400	205000	196000
4	101	SM		25.7	BRISBANE, CANDLESTICK PARK	14300	205000	195000	14400	205000	196000
4	101	SM		26.107	SAN FRANCISCO/SAN MATEO COUNTY LINE	14400	205000	196000			
4	101	SF		0	SAN FRANCISCO/SAN MATEO COUNTY LINE				14400	205000	196000
4	101	SF		0.774	SAN FRANCISCO, THIRD STREET	14400	205000	196000	15600	223000	213000
4	101	SF		1.108	SAN FRANCISCO, PAUL AVENUE	15600	223000	213000	16200	231000	221000
4	101	SF		1.976	SAN FRANCISCO, JCT. RTE. 280	16200	231000	221000	17000	242000	232000
4	101	SF		2.92	SAN FRANCISCO, ARMY STREET	17000	242000	232000	16700	238000	227000
4	101	SF		4.1	SAN FRANCISCO, VERMONT STREET	16700	238000	227000	16100	229000	220000
4	101	SF		4.241	SAN FRANCISCO, JCT. RTE. 80	16100	229000	220000	16900	244000	234000

Dist	Route	County	Postmile	Description	Back Peak Hour	Back Peak Month	Back AADT	Ahead Peak Hour	Ahead Peak AADT	Ahead AADT
4	101	SF		BREAK IN ROUTE						
4	101	SF	5.26	SAN FRANCISCO, ON VAN NESS/GOLDEN GATE	3250	47000	43000	3350	48500	47000
4	101	SF	5.352	SAN FRANCISCO, TURK STREET	3350	48500	47000	3250	47500	46000
4	101	SF	5.94	SAN FRANCISCO, CALIFORNIA STREET	3200	46500	45000	3000	44500	43000
4	101	SF	6.712	SAN FRANCISCO, LOMBARD STREET	3000	44500	43000	2550	37000	35500
4	101	SF	7.8	SAN FRANCISCO, BRODERICK STREET	2950	43500	41000	3250	47500	45000
4	101	SF	8.44	SAN FRANCISCO, MARINA BOULEVARD	3900	49000	45500	4500	58000	53000
4	101	SF	9.4	SAN FRANCISCO, JCT. RTE. 1	4500	58000	53000	8900	114000	105000
4	101	SF	9.86	SAN FRANCISCO, GOLDEN GATE BRIDGE TOLL PLAZA	8900	114000	105000	8900	114000	105000
4	101	SF	11.182	MRN/SF CO LINE, ON GOLDEN GATE BRIDGE	8900	114000	105000			
4	101	MRN	L 0	MRN/SF CO LINE, ON GOLDEN GATE BRIDGE				8900	114000	105000
4	101	MRN	0.318	SAUSALITO ROAD	8900	114000	105000	8500	109000	100000
4	101	MRN	1.677	SAUSALITO, SPENCER AVENUE/ MONTE MAR	8500	109000	100000	8700	111000	102000
4	101	MRN	2.48	SAUSALITO, RODEO AVENUE	8700	111000	102000	8600	110000	101000
4	101	MRN	3.334	WALDO UC	8600	110000	101000	10700	137000	126000
4	101	MRN	4.134	JCT. RTE. 1 WEST	10700	137000	126000	10600	135000	124000
4	101	MRN	4.754	STRAWBERRY POINT/FRONTAGE ROAD	10600	135000	124000	10400	132000	122000
4	101	MRN	5.694	JCT. RTE. 131 EAST	10400	132000	122000	13500	171000	158000
4	101	MRN	7.365	CORTE MADERA, TAMALPAIS DRIVE	13500	171000	158000	13700	175000	161000
4	101	MRN	7.66	CORTE MADERA, MADERA BOULEVARD	13700	175000	161000	13800	176000	162000
4	101	MRN	8.25	CORTE MADERA, LUCKY DRIVE	13800	176000	162000	14000	178000	164000
4	101	MRN	8.6	LARKSPUR, SIR FRANCIS DRAKE BOULEVARD	14000	178000	164000	12100	154000	142000
4	101	MRN	9.96	JCT. RTE. 580	12100	154000	142000	15800	202000	186000
4	101	MRN	10.6	SAN RAFAEL, IRWIN STREET	15800	202000	186000	11500	146000	135000
4	101	MRN	11.25	SAN RAFAEL, MISSION AVENUE	11500	146000	135000	15900	203000	187000
4	101	MRN	12.19	SAN RAFAEL, LINCOLN/ VILLA AVENUES	15900	203000	187000	16300	207000	191000
4	101	MRN	12.694	SAN PEDRO ROAD	16300	207000	191000	15300	194000	179000
4	101	MRN	13.713	MANUEL FREITAS PARKWAY	15300	194000	179000	14600	186000	171000
4	101	MRN	14.707	LUCAS VALLEY ROAD	14600	186000	171000	13900	177000	163000
4	101	MRN	15.57	MILLER CREEK ROAD	13900	177000	163000	13800	176000	162000
4	101	MRN	16.641	HAMILTON FIELD ROAD	13800	176000	162000	12800	163000	150000

Dist	Route	County		Postmile	Description	Back Peak Hour	Back Peak Month	Back AADT	Ahead Peak Hour	Ahead Peak AADT	Ahead AADT
4	101	MRN		18.009	IGNACIO BOULEVARD	12800	163000	150000	13400	162000	157000
4	101	MRN		19.085	NOVATO, JCT. RTE. 37 EAST	13400	162000	157000	12300	146000	135000
4	101	MRN	R	20.19	NOVATO, ROWLAND AVENUE	12300	146000	135000	10400	123000	114000
4	101	MRN	R	21.111	NOVATO, DE LONG AVENUE	10400	123000	114000	8800	105000	97000
4	101	MRN	R	22	ATHERTON AVENUE	8800	105000	97000	8200	97000	90000
4	101	MRN		26.9	SAN ANTONIO ROAD	8200	97000	90000	8200	97000	90000
4	101	MRN		27.627	MARIN/SONOMA COUNTY LINE	8200	97000	90000			
4	101	SON		0	MARIN/SONOMA COUNTY LINE				8200	97000	90000
4	101	SON		2.232	KASTANIA ROAD	8200	97000	90000	8200	97000	90000
4	101	SON		2.925	SOUTH PETALUMA	8200	97000	90000	7900	94000	87000
4	101	SON		3.664	PETALUMA, SOUTH JCT. RTE. 116 EAST	7900	94000	87000	8800	105000	97000
4	101	SON		4.76	PETALUMA, EAST WASHINGTON STREET	8800	105000	97000	8900	106000	98000
4	101	SON		7.651	PETALUMA, OLD REDWOOD HIGHWAY	8900	106000	98000	9500	114000	105000
4	101	SON		8.8	PEPPER ROAD	9500	114000	105000	9400	111000	103000
4	101	SON		10.666	RAILROAD AVENUE	9400	111000	103000	9200	109000	101000
4	101	SON		11.995	COTATI, SIERRA AVENUE	9200	109000	101000	8700	104000	96000
4	101	SON		12.682	COTATI, NORTH JCT. RTE. 116	8700	104000	96000	7500	107000	101000
4	101	SON		13.83	ROHNERT PARK, ROHNERT PARK EXPRESSWAY	7500	107000	101000	7800	111000	105000
4	101	SON		15.018	ROHNERT PARK, WILFRED AVENUE	7800	111000	105000	8300	119000	112000
4	101	SON		15.528	SANTA ROSA AVENUE	8300	119000	112000	7900	113000	107000
4	101	SON		16.538	TODD ROAD	7900	113000	107000	8200	118000	111000
4	101	SON		18.492	HEARN AVENUE	8200	118000	111000	9200	131000	124000
4	101	SON		19.004	BAKER AVENUE	9200	131000	124000	10800	155000	146000
4	101	SON		19.646	SANTA ROSA, JCT. RTE. 12	10800	155000	146000	9900	133000	120000
4	101	SON		20.095	SANTA ROSA, FOURTH STREET	9900	124000	120000	11000	146000	133000
4	101	SON		20.74	SANTA ROSA, COLLEGE AVENUE	11000	146000	133000	10300	136000	124000
4	101	SON		21.741	SANTA ROSA, STEELE LANE	10300	136000	124000	9400	124000	113000
4	101	SON		22.52	BICENTENNIAL WAY	9400	124000	113000	7400	98000	89000
4	101	SON		22.814	SANTA ROSA, MENDOCINO AVENUE	7700	98000	89000	7600	97000	88000
4	101	SON		23.3	HOPPER AVENUE	7600	97000	88000	8100	103000	94000
4	101	SON		24.864	RIVER ROAD	8100	103000	94000	6900	88000	80000

Dist	Route	County		Postmile	Description	Back Peak Hour	Back Peak Month	Back AADT	Ahead Peak Hour	Ahead Peak AADT	Ahead AADT
4	101	SON		25.902	FULTON ROAD	6900	88000	80000	7200	92000	84000
4	101	SON		26.326	AIRPORT BOULEVARD	7200	92000	84000	7100	87000	79000
4	101	SON		27.618	SHILOH ROAD	7100	87000	79000	5900	72000	65000
4	101	SON		29.347	WINDSOR RIVER ROAD	5900	72000	65000	4700	56000	51000
4	101	SON		33.476	GRANT AVENUE	4600	55000	50000	4550	54000	49500
4	101	SON		34.551	SOUTH HEALDSBURG	4550	54000	49500	3250	38000	34500
4	101	SON		34.877	HEALDSBURG, WESTSIDE ROAD	3250	38000	34500	3650	43000	39000
4	101	SON		36.274	DRY CREEK ROAD	3650	43000	39000	2800	33000	30000
4	101	SON	R	38.558	LYTTON SPRINGS ROAD	2800	33000	30000	2750	32000	29000
4	101	SON	R	40.027	INDEPENDENCE LANE	2750	32000	29000	2700	31500	28500
4	101	SON	R	41.43	SOUTH GEYSERVILLE	2700	31500	28500	2350	27500	25000
4	101	SON	R	43.373	JCT. RTE. 128 EAST	2350	27500	25000	2350	28000	25000
4	101	SON	R	47.852	ASTI	2350	27500	25000	2300	27000	24500
4	101	SON	R	49.053	DUTCHER CREEK ROAD	2300	27000	24500	2300	27000	24500
4	101	SON	R	50.43	SOUTH CLOVERDALE	2300	27000	24500	1750	19500	18200
4	101	SON	R	51.616	CITRUS FAIR DRIVE	1750	19500	18200	1450	16000	14900
4	101	SON	R	54.201	JCT. RTE. 128 WEST	1450	16000	14900	1350	15700	13900
4	101	SON	R	56.219	SONOMA MENDOCINO COUNTY LINE	1350	15700	13900			
1	101	MEN	R	0.103	SONOMA MENDOCINO COUNTY LINE				1250	16500	14700
1	101	MEN		9.17	EAST SIDE ROAD (OLD HOPLAND)	1250	16500	14700	1250	16500	14700
1	101	MEN		10.81	MOUNTAIN HOUSE ROAD	1250	16500	14700	1250	16500	14700
1	101	MEN		10.89	HOPLAND, JCT. RTE. 175 EAST	1250	16600	14800	1250	16600	14800
1	101	MEN		19.683	EL ROBLE	1250	16600	14800	1500	16300	14900
1	101	MEN		20.711	ROBINSON	1500	16300	14900	1600	17100	15500
1	101	MEN	R	21.59	JCT. RTE. 253 WEST	1600	17100	15500	1800	21400	17800
1	101	MEN	R	23.45	UKIAH JCT. RTE. 222 EAST	2100	24800	20000	2300	28000	22000
1	101	MEN	R	24.062	UKIAH, GOBBI STREET	2300	28000	22000	2400	30500	22600
1	101	MEN	R	24.527	UKIAH, EAST PERKINS STREET	2400	30500	22600	3000	36500	28500
1	101	MEN	R	26.161	NORTH STATE STREET	3000	36500	28500	3000	36500	28500
1	101	MEN		27.41	LAKE MENDOCINO DRIVE	3000	36500	28500	2900	34500	27300
1	101	MEN		30.434	MOORE AVENUE	2700	34000	27200	2500	31000	25500

Dist	Route	County		Postmile	Description	Back Peak Hour	Back Peak Month	Back AADT	Ahead Peak Hour	Ahead Peak AADT	Ahead AADT
1	101	MEN		30.833	JCT. RTE. 20 EAST	2500	31000	25500	2000	21600	19800
1	101	MEN	R	32.626	WEST ROAD	2000	21600	19800	1600	16800	14700
1	101	MEN		45.167	WILLITS, SOUTH CITY LIMITS, MUIR MILL ROAD	1550	16100	14200	1700	20200	18000
1	101	MEN		46.363	WILLITS, JCT. RTE. 20 WEST	2000	23200	20300	2300	26000	23200
1	101	MEN		47.517	WILLITS NORTH CITY LIMITS	870	8400	7300	840	8100	6900
1	101	MEN		59.308	JCT. RTE. 162 EAST	840	8000	6800	820	7600	6600
1	101	MEN		68.78	LAYTONVILLE, SOUTH	820	7600	6600	810	7500	6600
1	101	MEN		69.49	LAYTONVILLE, BRANSCOMB ROAD	820	7500	6700	750	6900	6000
1	101	MEN	R	84.687	JCT. RTE. 271, CUMMINGS ROAD	770	7400	6000	770	7400	6000
1	101	MEN	R	89.565	SCANDIA ROAD	760	7200	5900	760	7200	5900
1	101	MEN	T	91.245	LEGGETT, JCT. RTE. 1	760	7200	5900	760	7200	5900
1	101	MEN	R	101.895	JCT. RTE. 271 NORTH, REYNOLDS	760	7200	5900	760	7200	5900
1	101	MEN	R	103.818	JCT. RTE. 271	760	7200	5900	690	5400	4400
1	101	MEN	T	106.801	MENDOCINO COUNTY/HUMBOLDT COUNTY	690	5400	4400			
1	101	HUM	T	0	MENDOCINO COUNTY/HUMBOLDT COUNTY				690	5400	4400
1	101	HUM	T	0.076	TEMPORARY JCT. RTE. 271 SOUTH	690	5400	4400	710	5500	4600
1	101	HUM		1.61	RICHARDSON GROVE	710	5500	4600	760	5500	4600
1	101	HUM	R	8.6	LAKE BENBOW	760	5500	4600	880	7400	5600
1	101	HUM	R	11.125	GARBERVILLE, SPROWEL CREEK ROAD	880	7400	5600	560	4850	3700
1	101	HUM	R	11.499	REDWOOD DRIVE	560	4800	3700	740	6000	4700
1	101	HUM	R	14.313	DEAN CREEK	740	6000	4700	940	8400	6400
1	101	HUM	R	17.907	JCT. RTE. 254 NORTHEAST	940	8400	6400	830	7800	5600
1	101	HUM	R	22.435	FRENCH ROAD	830	7800	5600	710	6500	5000
1	101	HUM		25.01	SALMON CREEK ROAD	710	6500	5000	720	6700	5100
1	101	HUM		27.936	JCT. RTE. 254	690	6400	4900	720	6800	5300
1	101	HUM		33.246	WEOTT	710	6800	5300	490	6300	5300
1	101	HUM		35.108	JCT. RTE. 254 SOUTH	490	6300	5300	710	6900	5300
1	101	HUM		35.698	SOUTH FORK ROAD	710	6900	5300	730	6900	5400
1	101	HUM	R	39.667	REDCREST	730	6900	5400	800	7800	5750
1	101	HUM	R	43.318	BARKDULL ROAD	800	7800	5750	800	7800	5650
1	101	HUM	R	45.902	JCT. RTE. 254 SOUTHWEST	800	7800	5650	810	8100	5900

Dist	Route	County		Postmile		Description	Back Peak Hour	Back Peak Month	Back AADT	Ahead Peak Hour	Ahead Peak AADT	Ahead AADT
1	101	HUM	R	49.175		SHIVELY ROAD	950	9700	7100	970	9700	7300
1	101	HUM	R	50.585		SOUTH SCOTIA ROAD	970	9700	7300	990	10200	7500
1	101	HUM	R	51.84		JCT. RTE. 283 NORTHWEST	890	8900	6500	1000	10400	8000
1	101	HUM	R	52.602		RIO DELL, DAVIS STREET	1000	10400	8000	1100	10600	8500
1	101	HUM	R	53.379		RIO DELL, SCENIC WAY	1100	10600	8500	1450	16000	12700
1	101	HUM		57.69		JCT. RTE. 36 EAST	1150	14200	12700	1950	22000	17600
1	101	HUM		58.69		DRAKE HILL ROAD	1950	22000	17600	1950	22000	17600
1	101	HUM		59.503		FORTUNA, KENMAR ROAD	1950	22000	17600	1450	15000	12800
1	101	HUM		60.493		12TH STREET	1450	15000	12800	1600	17700	14800
1	101	HUM		61.531		FORTUNA OVERHEAD (MAIN STREET)	1600	17700	14800	2400	27000	22500
1	101	HUM		62.229		PALMER BOULEVARD	2400	27000	22500	2300	26000	22000
1	101	HUM		63.099		FINCH CREEK ROAD	2300	26100	22000	1950	21200	18200
1	101	HUM		64.29		JCT. RTE. 211, SINGELY ROAD	1950	21200	18200	2050	22300	20400
1	101	HUM		65.947		LOLETA DRIVE	2050	22300	20400	2250	22200	20700
1	101	HUM		68.207		HOOKTON ROAD	2250	22200	20700	2400	23200	21600
1	101	HUM		70.611		FIELDS LANDING OVERHEAD	2400	23200	21600	2450	23200	21800
1	101	HUM		72.031		ORCHARD STREET	2450	23200	21800	2650	24700	23200
1	101	HUM		72.876		KING SALMON AVENUE	2650	24700	23200	2600	26500	24700
1	101	HUM		73.719		SPRUCE POINT	2600	26500	24700	3000	33500	31500
1	101	HUM		74.78		HERRICK AVENUE	3000	33500	31500	3000	33500	31000
1	101	HUM		75.91		EUREKA, MC CULLEN AVENUE	3100	34500	32000	3500	39000	35000
1	101	HUM		76.33		EUREKA, HARRIS STREET	3400	36000	34000	3950	41000	39300
1	101	HUM		76.65		EUREKA, HENDERSON STREET	3950	41000	39300	3950	41000	39300
1	101	HUM		77.299		EUREKA, WABASH AVENUE	3450	33500	32000	3450	33500	32000
1	101	HUM		77.85		EUREKA, SEVENTH STREET	4000	39500	38500	4350	42000	40000
1	101	HUM		77.91		EUREKA, SIXTH STREET	4350	42000	40000	3950	36500	35000
1	101	HUM		78.026	R	EUREKA, ON FIFTH STREET AT BROADWAY	3950	36500	35000	2250	22300	20900
1	101	HUM		78.56	R	EUREKA, ON FIFTH STREET AT G STREET	2300	24500	22900	2600	27000	25500
1	101	HUM		78.68	R	EUREKA, ON FIFTH STREET AT I STREET	2550	26500	25000	2000	21000	19500
1	101	HUM		79.126	R	EUREKA, ON FIFTH STREET AT MYRTLE AVENUE	2050	23000	21500	2250	23700	22000
1	101	HUM		79.168	R	EUREKA, ON FIFTH STREET AT JCT. RTE. 255 NORTH	2250	23700	22000	1800	18300	17000

Dist	Route	County		Postmile		Description	Back Peak Hour	Back Peak Month	Back AADT	Ahead Peak Hour	Ahead Peak AADT	Ahead AADT
1	101	HUM		77.967	L	EUREKA, ON BROADWAY AT FIFTH STREET	3950	36500	35000	2100	20500	19000
1	101	HUM		78.026	L	EUREKA, ON FOURTH STREET AT BROADWAY	2100	20500	19000	2050	20500	19000
1	101	HUM		78.56	L	EUREKA, ON FOURTH STREET AT G STREET	1750	20500	18000	2650	30500	28500
1	101	HUM		78.68	L	EUREKA, ON FOURTH STREET AT I STREET	1850	21200	20000	2100	25000	23000
1	101	HUM		79.06	L	EUREKA, ON FOURTH STREET AT MYRTLE AVENUE	1950	23700	21800	1750	21200	19000
1	101	HUM		79.168	L	EUREKA, ON FOURTH ST AT JCT. RTE. 255 NORTH	1750	21200	19000	1950	19200	18000
1	101	HUM		79.574	L	EUREKA, SB CPLT 1100 FT W. OF EUREKA SL BDG	1900	19200	18000	3950	38000	36000
1	101	HUM		80.26		EUREKA, COLE AVENUE	3950	38000	36000	3950	38000	36000
1	101	HUM		80.84		EUREKA, AIRPORT ROAD	3950	38000	36000	3950	38000	36000
1	101	HUM		82.68		INDIANOLA ROAD	4000	38500	36500	4000	38500	36500
1	101	HUM		83.92		ARCATA, BAYSIDE ROAD	4050	39500	37000	4050	39500	37000
1	101	HUM		85.03		ARCATA, G STREET EXTENSION	4100	40000	37500	4100	40000	37500
1	101	HUM		85.83		ARCATA, JCT. RTE. 255 SOUTH	4100	40000	37500	4050	40000	37500
1	101	HUM		86.501		ARCATA, 14TH STREET	4050	40000	37500	3700	36500	34500
1	101	HUM		86.942		ARCATA, SUNSET AVENUE	3700	36500	34500	4450	46500	43000
1	101	HUM		88.272		ARCATA, JCT. RTE. 299 EAST	4450	46500	43000	3450	37000	33000
1	101	HUM		88.803		ARCATA, GUINTOLI LANE	3450	37000	33000	3700	38000	34000
1	101	HUM	R	90.134		JCT. RTE. 200 EAST	3700	38000	34000	2100	22500	18900
1	101	HUM	R	91.473		MC KINLEYVILLE, SCHOOL ROAD	2100	22500	18900	1750	19500	16400
1	101	HUM	R	93		MC KINLEYVILLE, MURRAY ROAD	1750	19500	16400	1350	15700	13300
1	101	HUM	R	93.852		MC KINLEYVILLE, AIRPORT ROAD	1350	15700	13300	1200	13000	11100
1	101	HUM	R	95.62		NORTH CENTRAL AVENUE	1200	13000	11100	1150	12600	10800
1	101	HUM	R	97.02		CRANNELL ROAD	1150	12600	10800	1150	12400	10700
1	101	HUM		98.067		WESTHAVEN DRIVE	1150	12400	10700	1000	11500	8700
1	101	HUM		98.355		SIXTH STREET	1000	11500	8700	1100	11900	9000
1	101	HUM		100.705		TRINIDAD ROAD	1100	11900	9000	650	6400	4800
1	101	HUM	R	103.378		SEAWOOD DRIVE	650	6400	4800	630	6200	4600
1	101	HUM	R	106.069		PATRICKS POINT	630	6200	4600	540	5600	4200
1	101	HUM		108.22		BIG LAGOON PARK ROAD	540	5600	4200	550	5500	4100
1	101	HUM		109.55		GEORGIA PACIFIC ROAD	550	5500	4100	550	5500	4100
1	101	HUM		120.4		SOUTH LIMITS ORICK	540	5300	4000	510	4700	3750

Dist	Route	County		Postmile		Description	Back Peak Hour	Back Peak Month	Back AADT	Ahead Peak Hour	Ahead Peak AADT	Ahead AADT
1	101	HUM		121.61		NORTH LIMITS ORICK	540	5000	3700	530	5000	3600
1	101	HUM		122.25		BALD HILLS ROAD	530	5000	3600	530	5000	3600
1	101	HUM		123.73		REDWOOD MILL ROAD	550	5000	3600	530	4800	3300
1	101	HUM		123.82		DAVIDSON ROAD (GOLD BEACH)	530	4800	3300	380	4300	3000
1	101	HUM	R	126.098		ENTRANCE TO PRAIRIE CREEK STATE PARK	420	4500	2900	410	4500	2800
1	101	HUM	R	137.144		HUMBOLDT/DEL NORTE COUNTY LINE	410	4500	2800			
1	101	DN	VI	0		HUMBOLDT/DEL NORTE COUNTY LINE				410	4500	2800
1	101	DN	R	3.56		SOUTH BANK ROAD	410	4500	2800	470	5300	3300
1	101	DN	R	4.638		KLAMATH, JCT. RTE. 169 SOUTHEAST	470	5300	3300	540	5400	3700
1	101	DN		8.176		REQUA ROAD	680	6700	4400	680	6700	4400
1	101	DN		8.804		NEW HUNTER CREEK ROAD	680	6700	4400	670	6500	4300
1	101	DN		10.87		TREES OF MYSTERY	670	6500	4300	630	6400	4100
1	101	DN		23.77		HUMBOLDT ROAD; BLUFF ROAD	690	7000	4500	670	7000	4400
1	101	DN		24.41		SANDMINE ROAD	630	6600	4200	870	9000	6200
1	101	DN		25.84		CRESCENT CITY, ELK VALLEY ROAD	1600	14700	11500	1850	21300	16700
1	101	DN		26.183	R	CRESCENT CITY, ON M STREET	2600	27500	21700	950	13300	10500
1	101	DN		26.211	R	CRESCENT CITY, ON M STREET AT FRONT STREET	950	13300	10500	1150	12500	9700
1	101	DN		26.38	R	CRESCENT CITY, ON M STREET AT 4TH STREET	1150	12400	9700	1550	16900	13100
1	101	DN		26.663	R	CRESCENT CITY, ON M STREET AT 9TH STREET	1500	16900	13100	1550	18300	14100
1	101	DN		26.771	R	CRESENT CITY, NORTH OF 9 TH STREET	1550	18300	14100	3600	39000	30000
1	101	DN		26.183	L	CRESENT CITY, ON L ST AT FRONT ST	2600	27500	21700	1050	15200	12000
1	101	DN		26.268	L	CRESCENT CITY, ON L STREET AT FRONT STREET	1050	15200	12000	1550	16500	12800
1	101	DN		26.437	L	CRESCENT CITY, ON L STREET AT 4TH STREET	1550	16500	12800	1600	17400	13400
1	101	DN		26.72	L	CRESCENT CITY, ON L STREET AT 9TH STREET	1600	17400	13400	1550	16800	13000
1	101	DN	L	26.855	L	CRESENT CITY, END OF L ST COUPLET	1550	16800	13000	3600	39000	30000
1	101	DN		26.813		CRESENT CITY, NORTH OF 9 TH STREET	3600	39000	30000	3600	39000	30000
1	101	DN		27.01		CRESCENT CITY, NORTHCREST DRIVE	3600	39000	30000	1950	20900	16000
1	101	DN	R	27.872		WASHINGTON BOULEVARD	1950	20900	16000	1250	14200	11000
1	101	DN	R	30.81		JCT. RTE. 199 NORTHEAST	1250	14200	11000	680	7800	6100
1	101	DN		31.188		ELK VALLEY CROSS ROAD	680	7800	6100	750	8200	6300
1	101	DN		36.31		JCT. RTE. 197 SOUTHEAST	820	8900	7000	770	8500	6600

Dist	Route	County		Postmile	Description	Back Peak Hour	Back Peak Month	Back AADT	Ahead Peak Hour	Ahead Peak AADT	Ahead AADT
1	101	DN		39.83	FRED HAIGHT DRIVE	770	8500	6600	780	8600	6700
1	101	DN		46.492	OREGON STATE LINE	860	8600	7100			
7	103	LA		0	JCT. RTE. 47				2000	17400	16900
7	103	LA		0.05	LOS ANGELES, HENRY FORD BOULEVARD	2000	17400	16900	600	5300	5100
7	103	LA		0.9	LOS ANGELES, ANAHEIM STREET	600	5300	5100	1300	11200	10900
7	103	LA		1.59	LOS ANGELES, JCT RTE 1	1300	11200	10900			
3	104	SAC		0	JCT. RTE. 99				1150	11700	10500
3	104	SAC		2.61	CHEROKEE LANE	1150	11700	10500	370	5800	5200
3	104	SAC		3.32	BORDEN ROAD	370	5800	5200	310	5100	4500
3	104	SAC		3.87	IVIE ROAD	310	5100	4500	380	3800	3600
3	104	SAC		5.11	ANGLE ROAD	380	3800	3600	680	6400	5800
3	104	SAC		9.215	CLAY EAST ROAD	680	6400	5800	650	5900	5400
3	104	SAC		12.183	RANCHO SECO ROAD	290	2550	2400	180	1900	1700
3	104	SAC		17.688	SACRAMENTO/AMADOR COUNTY LINE	210	2550	2300			
10	104	AMA		0	SACRAMENTO/AMADOR COUNTY LINE				210	2550	2300
10	104	AMA	R	2.407	MICHIGAN BAR ROAD	220	2600	2400	380	4400	4150
10	104	AMA	R	5.36	PRESTON RD	380	4500	3500	740	5000	3600
10	104	AMA	R	5.766	IONE, JCT. RTE. 124 NORTH	720	7900	5600	980	4700	4250
10	104	AMA	R	5.96	IONE, JCT. RTE. 124 SOUTH	970	4300	4050	620	8200	6900
10	104	AMA	R	6.364	IONE, FOOTHILL BOULEVARD	610	7400	5600	630	6600	5400
10	104	AMA		8.386	JCT. RTE. 88	670	5000	4750	530	6500	6400
10	104	AMA		10.072	SUTTER CREEK, JCT. RTE. 49	490	5300	5100			
7	105	LA	R	0	LOS ANGELES, LOS ANGELES INT'NAL AIRPORT				5300	75000	71000
7	105	LA	R	0.5	LOS ANGELES, JCT. RTE. 1	5300	75000	71000	9700	137000	133000
7	105	LA	R	1.244	LOS ANGELES, DOUGLAS STREET	9700	137000	133000	12300	171000	165000
7	105	LA	R	2.106	LOS ANGELES, JCT. RTE. 405	12300	171000	165000	14700	218000	211000
7	105	LA	R	3.053	HAWTHORNE, HAWTHORNE BOULEVARD	14700	218000	211000	15000	230000	218000
7	105	LA	R	4.705	INGLEWOOD, CRENSHAW BOULEVARD	15300	230000	220000	17000	264000	255000
7	105	LA	R	6.766	LOS ANGELES, VERMONT AVENUE	17000	264000	255000	15500	238000	232000
7	105	LA	R	7.386	LOS ANGELES, JCT. RTE. 110	15500	238000	232000	15000	238000	231000
7	105	LA	R	8.903	LOS ANGELES, CENTRAL AVENUE	15000	238000	231000	15300	242000	236000

Dist	Route	County		Postmile	Description	Back Peak Hour	Back Peak Month	Back AADT	Ahead Peak Hour	Ahead Peak AADT	Ahead AADT
7	105	LA	R	9.775	WILLOWBROOK, WILMINGTON AVENUE	15300	242000	236000	14500	243000	233000
7	105	LA	R	11.506	LYNWOOD, LONG BEACH BOULEVARD	14500	234000	233000	14500	243000	233000
7	105	LA	R	13.471	LYNWOOD, JCT. RTE. 710	14500	243000	233000	14200	228000	223000
7	105	LA	R	14.65	SOUTHGATE, PARAMOUNT BOULEVARD	13600	213000	207000	15500	236000	230000
7	105	LA	R	15.763	DOWNEY, LAKEWOOD BOULEVARD	15300	236000	230000	14300	220000	214000
7	105	LA	R	16.639	DOWNEY, BELLFLOWER. BOULEVARD	14300	220000	214000	13800	214000	207000
7	105	LA	R	17.823	NORWALK, JCT. RTE. 605	13800	214000	207000	2000	19300	18500
7	105	LA	R	18.145	NORWALK, STUDEBAKER ROAD	2000	19300	18500			
7	107	LA		0	TORRANCE, JCT. RTE. 1				3800	45000	43500
7	107	LA		0.747	TORRANCE, LOMITA BOULEVARD	4450	53000	51000	5200	63000	61000
7	107	LA		1.41	TORRANCE, SEPULVEDA BOULEVARD	5100	63000	60000	5000	62000	60000
7	107	LA		1.829	TORRANCE, CARSON STREET	5000	62000	60000	5500	69000	66000
7	107	LA		2.25	TORRANCE, TORRANCE BOULEVARD	5500	69000	66000	5700	72000	69000
7	107	LA		3.01	TORRANCE, DEL AMO BOULEVARD	5700	72000	69000	6600	78000	67000
7	107	LA		3.683	TORRANCE, 190TH STREET	6600	78000	67000	6800	82000	70000
7	107	LA		4.696	TORRANCE, ARTESIA BOULEVARD	6800	82000	70000	4950	60000	52000
7	107	LA		4.794	REDONDO BEACH, REDONDO BEACH BOULEVARD	4950	60000	52000			
10	108	STA	R	22.438 R	JCT. RTE. 132				480	5800	4650
10	108	STA	R	22.921 R	MODESTO, K STREET AT NEEDHAM AVENUE	480	5800	4650	1400	18200	15600
10	108	STA	R	22.836 L	Modesto, L ST AT NEEDHAM AVE	460	5600	4450	1400	18400	15600
10	108	STA	R	23.08	MODESTO, NEEDHAM/ MC HENRY AVENUES	1400	18400	15600	2300	31500	27000
10	108	STA		24.81	MODESTO, BRIGGSMORE AVENUE	3000	33000	30000	3200	40500	37000
10	108	STA		26.06	MODESTO, STANDIFORD/SYLVAN	3200	40500	37000	3150	40500	36000
10	108	STA		27.618	JCT. RTE. 219 WEST	2000	21800	19200	1800	22800	21000
10	108	STA		29.15	LADD ROAD/MC HENRY AVENUE	1600	20100	18100	1400	17000	15600
10	108	STA		31.05	RIVERBANK, OAKDALE ROAD	1650	21200	19200	1750	21500	19600
10	108	STA	R	32.446	RIVERBANK, FIRST STREET	1050	16600	14900	1450	18200	16300
10	108	STA		33.38	CLAUS ROAD	1250	16000	14000	1600	21000	19000
10	108	STA		36.151	CRANE ROAD	1400	18300	16700	1550	18500	16600
10	108	STA		37.31	OAKDALE, OAK AVENUE	1700	21300	19200	1650	19800	18900
10	108	STA		38.236	OAKDALE, EAST JCT. RTE. 120	1750	21100	20200			

Dist	Route	County		Postmile	Description	Back Peak Hour	Back Peak Month	Back AADT	Ahead Peak Hour	Ahead Peak AADT	Ahead AADT
10	108	TUO	L	0	OAKDALE, EAST JCT. RTE. 120				1000	16100	15200
10	108	TUO	R	0	SONORA, JCT. RTE. 49	1000	16100	15200	1750	19000	17500
10	108	TUO	R	2.201	MONO WAY	1600	18400	16900	1750	22500	20800
10	108	TUO	T	4.544	PEACEFUL OAK RD	1750	22500	20800	2500	24600	22300
10	108	TUO	T	4.703	MONO WAY/STANDARD ROAD	2500	24600	22300	2500	24600	22300
10	108	TUO		4.579	LITTLE CREEK ROAD	2500	24600	22300	1400	14500	11000
10	108	TUO		7.511	SOULSBYVILLE ROAD	1350	13800	10500	1350	8800	7900
10	108	TUO	R	9.58	WEST CONNECT TO TWAIN HART/ LAIN VIEW RD	1400	9000	8100	900	9400	8000
10	108	TUO	R	11.752	EAST CONNECT TO TWAIN HART/CEDAR SPRINGS RD	900	9400	8000	1100	11300	8100
10	108	TUO		15.17	CHIEF FULLER ROAD	1000	7400	6900	580	6800	4450
10	108	TUO	R	17.7	WEST LONG BARN	530	5400	4200	560	4800	3950
10	108	TUO	R	19.03	EAST LONG BARN	560	4800	3950	900	7100	5100
10	108	TUO		30.164	MC COY SADDLE	920	6400	4750	920	6000	3750
10	108	TUO		31.93	STRAWBERRY, EAST	780	4500	2700	650	3900	2050
10	108	TUO		36.55	COW CREEK ROAD	800	3250	1850	760	2700	1850
10	108	TUO		49.269	CLARKS FORK ROAD	680	2900	1650	260	900	770
10	108	TUO		57.909	KENNEDY MEADOWS ROAD	170	960	790	90	1100	630
10	108	TUO		66.972	TUOLUMNE/MONO COUNTY LINE	180	700	540			
9	108	MNO		0	TUOLUMNE/MONO COUNTY LINE				200	780	520
9	108	MNO		7.9	LEAVITT MEADOWS	200	1150	590	320	2550	1320
9	108	MNO		9.6	CAMP CLOUDBURST U S M C	360	2550	1320	350	2950	1560
9	108	MNO		15.149	SONORA JUNCTION, JCT. RTE. 395	130	1200	710			
4	109	SM		1.103	NOTRE DAME AVENUE				2700	22100	21500
4	109	SM		1.87	MENLO PARK, JCT. RTE. 84	2700	22100	21500			
7	110	LA	R	0.745	LOS ANGELES, GAFFEY STREET				4200	50000	47500
7	110	LA	R	0.931	LOS ANGELES, JCT. RTE. 47	4200	50000	47500	6000	71000	68000
7	110	LA	R	1.23	LOS ANGELES, CHANNEL STREET	6000	71000	68000	7400	87000	83000
7	110	LA		2.771	LOS ANGELES, C STREET	7400	87000	83000	7100	88000	84000
7	110	LA		3.264	LOS ANGELES, ANAHEIM STREET	7100	88000	84000	8500	108000	103000
7	110	LA		4.061	LOS ANGELES, JCT. RTE. 1	8500	108000	103000	10700	142000	139000
7	110	LA		5.451	CARSON, SEPULVEDA BOULEVARD	10700	142000	139000	13200	176000	172000

Dist	Route	County	Postmile	Description	Back Peak Hour	Back Peak Month	Back AADT	Ahead Peak Hour	Ahead Peak AADT	Ahead AADT
7	110	LA	7.016	CARSON, CARSON STREET	13200	176000	172000	15100	202000	197000
7	110	LA	8.028	CARSON, TORRANCE/DEL AMO BOULEVARDS	15100	202000	197000	16000	213000	208000
7	110	LA	8.775	CARSON, JCT. RTE. 405	16000	213000	208000	20100	262000	255000
7	110	LA	9.87	LOS ANGELES, JCT. RTE. 91	20100	262000	255000	17900	234000	228000
7	110	LA	11.239	LOS ANGELES, REDONDO BEACH BOULEVARD	17900	234000	228000	18400	240000	234000
7	110	LA	11.891	LOS ANGELES, ROSECRANS AVENUE	18400	240000	234000	18900	247000	240000
7	110	LA	12.898	LOS ANGELES, EL SEGUNDO BOULEVARD	18900	247000	240000	19500	255000	248000
7	110	LA	13.82	LOS ANGELES, JCT. RTE. 105	19500	255000	248000	18900	293000	283000
7	110	LA	14.967	LOS ANGELES, CENTURY BOULEVARD	18900	293000	283000	20500	318000	307000
7	110	LA	15.976	LOS ANGELES, MANCHESTER AVENUE	20500	318000	307000	20600	318000	307000
7	110	LA	16.981	LOS ANGELES, FLORENCE AVENUE	20600	318000	307000	20700	322000	311000
7	110	LA	17.514	LOS ANGELES, GAGE AVENUE	20700	322000	311000	20600	320000	309000
7	110	LA	17.98	LOS ANGELES, SLAUSON AVENUE	20600	320000	309000	19900	308000	298000
7	110	LA	18.495	LOS ANGELES, 51ST STREET	19900	308000	298000	20500	319000	308000
7	110	LA	18.998	LOS ANGELES, VERNON AVENUE	20500	319000	308000	20500	318000	307000
7	110	LA	19.502	LOS ANGELES, MARTIN LUTHER KING JR. BLVD	20500	318000	307000	18500	287000	277000
7	110	LA	19.996	LOS ANGELES, EXPOSITION BOULEVARD	18500	287000	277000	17900	277000	268000
7	110	LA	21.444	LOS ANGELES, JCT. RTE. 10	17900	277000	268000	17200	276000	266000
7	110	LA	22.123	LOS ANGELES, OLYMPIC BOULEVARD	17200	276000	266000	17600	282000	272000
7	110	LA	22.36	LOS ANGELES, 8TH/9TH STREETS	17600	282000	272000	17100	275000	265000
7	110	LA	22.834	LOS ANGELES, 5TH/6TH STREETS	17100	275000	265000	18000	290000	279000
7	110	LA	23.04	LOS ANGELES, 3RD/4TH STREETS	18000	290000	279000	17400	279000	269000
7	110	LA	23.727	LOS ANGELES, JCT. RTE. 101	19000	278000	269000	10200	163000	157000
7	110	LA	24.06	LOS ANGELES, FIGUEROA STREET/SUNSET BLVD	10200	163000	157000	10800	173000	167000
7	110	LA	24.31	LOS ANGELES, HILL STREET/STADIUM WAY	10800	173000	167000	12000	193000	186000
7	110	LA	25.086	LOS ANGELES, SOLANO AVENUE	12000	193000	186000	11800	190000	183000
7	110	LA	25.751	LOS ANGELES, JCT. RTE. 5	11800	190000	183000	10900	129000	123000
7	110	LA	27.119	LOS ANGELES, AVENUE 43	10900	129000	123000	10400	123000	117000
7	110	LA	28.05	LOS ANGELES, AVENUE 52	10400	123000	117000	9300	110000	105000
7	110	LA	28.375	LOS ANGELES, AVENUE 57/HERMON AVENUE	9300	110000	105000	8700	103000	98000
7	110	LA	28.762	LOS ANGELES, AVENUE 60	8700	103000	98000	8700	103000	98000

Dist	Route	County		Postmile	Description	Back Peak Hour	Back Peak Month	Back AADT	Ahead Peak Hour	Ahead Peak AADT	Ahead AADT
7	110	LA		29.028	LOS ANGELES, AVENUE 64	8700	103000	98000	7100	82000	80000
7	110	LA		29.5	LOS ANGELES, YORK BOULEVARD	7100	82000	80000	6900	82000	78000
7	110	LA		29.95	SOUTH PASADENA, BRIDEWELL STREET	6900	82000	78000	6800	81000	77000
7	110	LA		30.587	SOUTH PASADENA, ORANGE GROVE AVENUE	6800	81000	77000	4950	59000	56000
7	110	LA		31.17	SOUTH PASADENA, FAIR OAKS AVENUE	4950	59000	56000	3550	42000	40000
7	110	LA		31.912	PASADENA, GLENARM STREET	3550	42000	40000	3550	42000	40000
7	110	LA		31.913	PASADENA, END FREEWAY	3550	42000	40000			
11	111	IMP	R	0	CALEXICO, SO CITY LIMITS, AT MEXICAN BNDRY				1950	26000	24600
11	111	IMP	R	0.2	CALEXICO, SECOND STREET	1950	26000	24600	1950	26000	24600
11	111	IMP		0.408	THIRD ST	1950	26000	24600	2150	29500	28500
11	111	IMP		0.836	CALEXICO, GRANT STREET (EIGHTH STREET)	2150	29500	28500	2150	30000	28500
11	111	IMP	R	1.183	JCT. RTE. 98	2150	30000	28500	2600	32500	31500
11	111	IMP	R	2.211	COLE ROAD	2600	32500	31500	2800	38000	35000
11	111	IMP	R	4.741	JCT. RTE. 86 WEST	2800	38000	35000	2750	34000	30500
11	111	IMP	R	6.242	MC CABE ROAD (LAKE ROAD)	2750	34000	30500	2400	32000	30000
11	111	IMP	R	7.714	JCT. RTE. 8	2400	32000	30000	1800	20600	19300
11	111	IMP	R	9.503	EVAN HEWES HWY	1700	20200	18200	1600	18900	16800
11	111	IMP	R	11.299	ATEN RD	1600	18900	16800	1050	14000	13500
11	111	IMP	R	12.874	WORTHINGTON ROAD	1050	14000	13500	1100	12100	11000
11	111	IMP	R	17.385	KEYSTONE ROAD	1100	12100	11000	1050	12300	11000
11	111	IMP	R	22.015	JCT. RTE. 78	950	11500	10000	630	5800	5500
11	111	IMP		23.538	SHANK ROAD	630	5800	5500	560	5700	5300
11	111	IMP		23.787	DEL RIO RD RT.	560	5700	5300	560	5700	5300
11	111	IMP		24.682	ANDRE RD	560	5700	5300	620	6000	4650
11	111	IMP		26.67	RUTHERFORD ROAD	620	6000	4650	700	6600	5300
11	111	IMP		32.01	CALIPATRIA, SOUTH CITY LIMITS	700	6600	5300	690	6500	5200
11	111	IMP		32.513	JCT. RTE. 115 EAST	690	6500	5200	600	5700	4550
11	111	IMP		32.74	CALIFORNIA STREET	600	5700	4550	730	6500	5000
11	111	IMP		36.09	SINCLAIR ROAD	730	6500	5000	650	6000	3750
11	111	IMP		39.82	NILAND AVENUE	650	6000	3750	420	3700	2900
11	111	IMP		40.4	THIRD STREET	420	3700	2900	480	4200	3200

Dist	Route	County		Postmile	Description	Back Peak Hour	Back Peak Month	Back AADT	Ahead Peak Hour	Ahead Peak AADT	Ahead AADT
11	111	IMP		40.71	BEAL ROAD	480	4200	3200	330	3200	2450
11	111	IMP		42.47	ENGLISH ROAD	330	3200	2450	340	3200	2500
11	111	IMP		57.625	BOMBAY BEACH ROAD	200	1900	1500	190	1700	1400
11	111	IMP		65.394	IMPERIAL/RIVERSIDE COUNTY LINE	190	2150	1500	190	1750	1400
8	111	RIV		7.67	SALTON SEA STATE PARK ROAD	190	2050	1700	300	3200	2700
8	111	RIV		18.428	MECCA, JCT. RTE. 195 WEST	490	5200	4400	860	9200	7700
8	111	RIV		47.252	PALM SPRINGS, GOLF CLUB DRIVE	860	9200	7700	3150	35000	32000
8	111	RIV	T	47.795	EAST PALM CANYON/GENE AUTRY TRAIL	2800	31000	28500	1300	13300	12500
8	111	RIV	T	48.318	GENE AUTRY TR N/O PALM CYN	1300	13300	12500	1150	12500	11700
8	111	RIV	T	49.37	PALM SPRINGS, RAMON ROAD	1150	12500	11700	1850	19200	18000
8	111	RIV	T	51.588	VISTA CHINO	2000	20600	19300	2650	31000	29000
8	111	RIV	T	52.371	PALM SPRINGS, FARRELL DRIVE	2650	31000	29000	2100	24500	23000
8	111	RIV	T	52.876	PALM SPRINGS, SUNRISE WAY	2100	24500	23000	1950	22300	21000
8	111	RIV	T	53.376	PALM SPRINGS, AVENIDA CABALLEROS	1950	22300	21000	1250	14700	13800
8	111	RIV	T	53.627	PALM SPRINGS, VIA MIRALESTE	1250	14700	13800	1250	14700	13800
8	111	RIV	T	53.877	PALM SPRINGS, INDIAN CANYON	1250	14700	13800	970	11200	10500
8	111	RIV		53.821	VISTA CHINO @ PALM CNYN	970	11200	10500	2100	19700	17500
8	111	RIV		54.955	PALM SPRINGS, TRAMWAY DRIVE	1900	18000	16000	1900	18000	16000
8	111	RIV	R	63.378	JCT. RTE. 10	1550	14800	13200			
4	112	ALA	R	0	SAN LEANDRO, JCT. RTE. 61				2200	29500	29000
4	112	ALA		0.602	JCT. RTE. 880	4100	55000	54000	3000	41000	40000
4	112	ALA		1.507	SAN LEANDRO, SAN LEANDRO BOULEVARD	2650	36000	35000	2200	31000	30000
4	112	ALA		1.782	SAN LEANDRO, JCT. RTE. 185	1750	23500	22900			
4	113	SOL		0	JCT. RTE. 12				390	4050	3750
4	113	SOL		11.61	ELMIRA/FRY ROADS	370	3850	3550	320	3350	3100
4	113	SOL		18.95	DIXON, CHERRY STREET	970	7500	6900	1150	8500	8200
4	113	SOL		19.29	DIXON, A STREET	1650	12100	11700	990	9300	9000
4	113	SOL		19.96	DIXON, NORTH ADAMS STREET	1050	10000	9600	1250	11200	10900
4	113	SOL	R	21.24 R	DIXON, WEST JCT. RTE. 80	2400	21500	20000	4750	43000	40000
4	113	SOL	R	21.653 L	EAST JCT RTE 80 SB	2400	21500	20000	4750	43000	40000
4	113	SOL	R	22.45	SOLANO YOLO COUNTY LINE (PUTAH CREEK BRIDGE)	4750	43000	40000			

Dist	Route	County		Postmile	Description	Back Peak Hour	Back Peak Month	Back AADT	Ahead Peak Hour	Ahead Peak AADT	Ahead AADT
3	113	YOL	R	0	SOLANO YOLO COUNTY LINE (PUTAH CREEK BRIDGE)				4850	43000	40000
3	113	YOL	R	0.42	HUTCHINSON DRIVE	3600	39000	37100	3700	39500	35000
3	113	YOL	R	1.082	DAVIS, RUSSELL BOULEVARD	3700	39500	35000	3550	36500	30000
3	113	YOL	R	2.082	COUNTY ROAD 31	3550	36500	30000	2350	25500	20900
3	113	YOL	R	4.105	COUNTY ROAD 29	2350	25500	20900	2500	26000	22500
3	113	YOL	R	6.114	COUNTY ROAD 27	2500	26000	22500	2150	23600	21500
3	113	YOL	R	7.666	COUNTY ROAD 25	2150	23600	21500	1850	22200	19400
3	113	YOL	R	9.228	GIBSON ROAD	1850	22200	19400	1650	17600	15600
3	113	YOL	R	10.218	WOODLAND, MAIN STREET	1650	17600	15600	700	7500	6600
3	113	YOL	R	10.72	JCT. RTE. 5	700	7500	6600	660	7100	6600
3	113	YOL		12.33	COUNTY ROAD P18C	660	7100	6600	380	3700	3400
3	113	YOL		14.089	COUNTY ROAD P100	380	3700	3400	170	2050	1800
3	113	YOL		18.66	COUNTY ROAD P13	170	2050	1800	210	2450	2200
3	113	YOL	M	21.2	COUNTY ROAD 102	210	2450	2200	830	11700	8800
3	113	YOL		21.9	KNIGHTS LANDING, JCT. RTE. 45 NORTH	830	11700	8800	720	9200	7900
3	113	YOL		22.076	YOLO/SUTTER COUNTY LINE	720	9200	7900			
3	113	SUT		0	YOLO/SUTTER COUNTY LINE				720	9200	7900
3	113	SUT		2.79	KNIGHTS ROAD	720	9200	7900	720	8000	7400
3	113	SUT		4.86	DEL MONTE AVENUE	720	8000	7400	540	5900	5500
3	113	SUT	R	10.814	SUTTER CAUSEWAY BRIDGE	540	5900	5500	500	5400	5000
3	113	SUT		14.29	GEORGE WASHINGTON BOULEVARD	470	5100	4700	370	3600	3250
3	113	SUT		16.38	JCT. RTE. 99	370	3600	3250			
4	114	SM		5	MENLO PARK, JCT. RTE. 101				4000	42500	40500
4	114	SM		5.926	JCT. RTE. 84	4000	42500	40500			
11	115	IMP	R	3.201	JCT. RTE. 8				120	1400	930
11	115	IMP	R	7.19	KAVANAUGH ROAD	120	1400	930	170	1900	1150
11	115	IMP	R	9.255	GRAPE AVENUE	170	1900	1150	310	3600	2200
11	115	IMP	L	9.54	WALNUT AVENUE/5TH STREET	330	3800	2600	590	6600	5800
11	115	IMP	L	9.756	HOLT AVENUE	590	6600	5800	530	6000	5100
11	115	IMP	L	10.116	FOURTH STREET	530	6000	5100	500	5500	5100
11	115	IMP		9.54	WEST JUNCTION, EVAN HEWES HIGHWAY	550	5900	5200	270	3350	2900

Dist	Route	County	Postmile	Description	Back Peak Hour	Back Peak Month	Back AADT	Ahead Peak Hour	Ahead Peak AADT	Ahead AADT
11	115	IMP	21.18	JCT. RTE. 78	210	2300	1950	130	1300	1100
11	115	IMP	25.99	RUTHERFORD ROAD	130	1300	1100	110	1100	1000
11	115	IMP	30.086	ALBRIGHT ROAD	110	1100	1000	110	1050	960
11	115	IMP	31.63	WIRT ROAD	110	1050	960	110	1000	880
11	115	IMP	34.517	EAST AVENUE	110	1000	880	230	2300	2150
11	115	IMP	34.882	INDUSTRIAL AVENUE	230	2300	2150	420	4500	4150
11	115	IMP	34.964	RAILROAD AVENUE	420	4500	4150	390	3800	3600
11	115	IMP	35.235	CALIPATRIA, JCT. RTE. 111	390	3800	3600			
4	116	SON	0	JCT. RTE. 1, JENNER, SOUTH				410	2850	2150
4	116	SON	4.927	AUSTIN CREEK	490	5200	4150	440	4600	3650
4	116	SON	7.78	MONTE RIO (TOWN CENTER)/BOHEMIAN HWY	670	7500	6100	890	10000	8100
4	116	SON	11.164	GUERNEWOOD PARK, HULBERT CREEK BRIDGE	910	10300	8300	910	10300	8300
4	116	SON R	12.067	GUERNEVILLE, ARMSTRONG WOODS ROAD	1200	13400	10800	870	9800	7900
4	116	SON	14.05	SANTA NELLA WINERY/ODD FELLOWS ROAD	330	3700	3000	360	3300	2600
4	116	SON	19.39	FORESTVILLE, MIRABEL ROAD	470	4950	4650	1100	11600	10900
4	116	SON	21.8	GUERNEVILLE ROAD	1200	12300	11600	1000	10600	10000
4	116	SON	23.05	GRATON/FREI ROADS	1300	13600	12800	1700	17600	16600
4	116	SON R	24.054	OCCIDENTAL/MOLINO ROADS	1950	22300	21000	1550	17400	16400
4	116	SON	25.69	SEBASTOPOL, COVERT LANE	1800	20300	19100	2000	22600	21300
4	116	SON	26.51	SEBASTOPOL, MAIN STREET	2000	22500	21300	2450	27500	26000
4	116	SON R	26.65 R	BEGIN RIGHT ALIGN	2450	27500	26000	1250	14400	13300
4	116	SON R	26.733 R	SEBASTOPOL, JCT. RTE. 12 EAST	1250	14400	13300	1150	13200	12200
4	116	SON R	27.2 R	SEBASTOPOL, PALM AVENUE	1200	13900	12900	1150	13000	12000
4	116	SON R	26.65 L	SEBASTOPOL, ON MAIN STREET	2450	27500	26000	1150	13200	12200
4	116	SON R	26.82 L	SEBASTOPOL, JCT RTE 12	1150	13000	12500	1150	12900	12300
4	116	SON R	27.32 L	SEBASTOPOL, PALM AVE	1150	12900	12300	2250	25000	24000
4	116	SON	27.3	SEBASTOPOL, PETALUMA AVENUE	2250	25000	24000	2250	25000	24000
4	116	SON	28.56	BLOOMFIELD ROAD	1800	19900	19200	1550	17100	16500
4	116	SON	30.33	CUNNINGHAM, LONE PINE ROAD	1400	15500	15000	1550	17100	16500
4	116	SON	33.61	STONY POINT ROAD EAST	1550	17300	16700	1250	14200	13700
4	116	SON	35.03	PETALUMA, JCT. RTE. 101	1900	21100	20400	3150	38000	37000

Dist	Route	County		Postmile	Description	Back Peak Hour	Back Peak Month	Back AADT	Ahead Peak Hour	Ahead Peak AADT	Ahead AADT
4	116	SON		36.36	FRATES ROAD/CADER LANE	2050	24800	24200	1600	19200	18700
4	116	SON		39.27	LAKEVILLE ROAD	1400	16900	16500	340	3350	3200
4	116	SON		41.81	ADOBE ROAD	340	3350	3200	1800	17600	16700
4	116	SON		44.2	WATMAUGH ROAD	1450	16600	15900	1300	14700	14100
4	116	SON		44.84	ARNOLD DRIVE	1300	14600	14000	1450	16200	15500
4	116	SON		46.755	JCT. RTE. 121	1450	16200	15500			
7	118	VEN		0.516	VENTURA, JCT. RTE. 126				4000	39500	38000
7	118	VEN	R	1.019	TELEPHONE ROAD	4000	39500	38000	3800	39000	37000
7	118	VEN		2.2	JCT. RTE. 232, VINEYARD AVENUE	4000	41500	39000	2550	27000	25000
7	118	VEN		4.16	SANTA CLARA AVENUE	2550	27000	25000	1550	16000	15000
7	118	VEN		10.92	JCT. RTE. 34, SOMIS ROAD	1100	12600	11600	1750	19000	18000
7	118	VEN		14.686	GRIMES CANYON ROAD	1750	19700	18400	1950	21500	20200
7	118	VEN	R	17.494	MOORPARK, WEST JCT. RTE. 23	2800	32000	29000	3200	36000	33000
7	118	VEN	R	17.905	MOORPARK, EAST JCT. RTE. 23	3100	37500	35000	7000	83000	79800
7	118	VEN	T	19.127	MOORPARK, PRINCETON AVENUE	7000	83000	79800	7500	88000	85000
7	118	VEN	T	19.981	MOORPARK, COLLINS DRIVE	7500	88000	85000	7400	86000	82000
7	118	VEN	R	23.022	SIMI VALLEY, MADERA ROAD	7400	86000	82000	9000	97000	94000
7	118	VEN	R	23.821	SIMI VALLEY, FIRST STREET	9000	97000	94000	10100	108000	105000
7	118	VEN	R	24.808	SIMI VALLEY, ERRINGER ROAD	10100	108000	105000	10800	119000	114000
7	118	VEN	R	25.813	SIMI VALLEY, SYCAMORE DRIVE	10800	119000	114000	10800	119000	115000
7	118	VEN	R	27.304	SIMI VALLEY, TAPO CANYON ROAD	10800	119000	115000	10800	119000	115000
7	118	VEN	R	28.815	SIMI VALLEY, STEARNS STREET	10800	119000	115000	11500	122000	117000
7	118	VEN	R	29.563	SIMI VALLEY, YOSEMITE STREET	11500	122000	117000	11500	122000	117000
7	118	VEN	R	30.521	SIMI VALLEY, KUEHNER DRIVE	11500	122000	117000	11600	120000	116000
7	118	VEN	R	32.427	SIMI VALLEY, ROCKY PEAK ROAD	11600	120000	116000	11700	119000	115000
7	118	VEN	R	32.6	VENTURA/LOS ANGELES COUNTY LINE	11700	119000	115000			
7	118	LA	R	0	VENTURA/LOS ANGELES COUNTY LINE				11700	119000	115000
7	118	LA	R	1.799	LOS ANGELES, JCT. RTE. 27	11700	119000	115000	12700	130000	126000
7	118	LA	R	2.68	LOS ANGELES, DE SOTO AVENUE	12700	130000	126000	14100	151000	147500
7	118	LA	R	3.864	LOS ANGELES, PORTER RANCH DR/WINNETKA AVE	14100	151000	147500	16500	172000	167500
7	118	LA	R	4.639	LOS ANGELES, TAMPA AVENUE	16500	172000	167500	18000	194000	187500

Dist	Route	County		Postmile	Description	Back Peak Hour	Back Peak Month	Back AADT	Ahead Peak Hour	Ahead Peak AADT	Ahead AADT
7	118	LA	R	5.804	LOS ANGELES, RESEDA BOULEVARD	18000	194000	187500	19600	217000	209000
7	118	LA	R	6.8	LOS ANGELES, WHITE OAK AVENUE	19600	217000	209000	19600	217000	209000
7	118	LA	R	7.8	LOS ANGELES, BALBOA BOULEVARD	19600	217000	209000	20900	221000	216500
7	118	LA	R	8.343	LOS ANGELES, HAYVENHURST AVENUE	20900	221000	216500	21100	235000	230000
7	118	LA	R	9.037	LOS ANGELES, WOODLEY AVENUE	21100	235000	230000	19700	231000	225000
7	118	LA	R	9.805	LOS ANGELES, JCT. RTE. 405	19700	231000	226000	19300	224000	216000
7	118	LA	R	11.447	LOS ANGELES, JCT. RTE. 5	19300	224000	216000	13900	156000	149000
7	118	LA	R	12.385	LOS ANGELES, SAN FERNANDO ROAD	13900	156000	149000	12900	143000	136000
7	118	LA	R	13.182	LOS ANGELES, GLENOAKS BOULEVARD	12900	143000	136000	10400	113000	106000
7	118	LA	R	14.08	LOS ANGELES, JCT. RTE. 210	10400	113000	106000			
6	119	KER		0	TAFT, JCT. RTE. 33				360	4800	4500
6	119	KER		0.34	TAFT, EAST KERN STREET	360	4800	4500	400	5300	5000
6	119	KER		0.83	TAFT, SECOND STREET	400	5300	5000	430	6300	5400
6	119	KER		2.14	HARRISON STREET	380	5900	4750	560	8600	7000
6	119	KER	R	13.29	TUPMAN ROAD	920	13100	10200	1250	15300	13700
6	119	KER		18.173	JCT. RTE. 43 NORTH	1050	12800	11800	600	8600	7500
6	119	KER		19.773	JCT. RTE. 5	600	8600	7500	860	8200	7800
6	119	KER		25.26	BUENA VISTA ROAD	860	8200	7800	720	9200	8000
6	119	KER		26.52	EAST LIMITS OLD RIVER	720	9200	8000	840	10700	9300
6	119	KER		30.41	WIBLE ROAD	840	10700	9300	900	12500	11200
6	119	KER		31.283	JCT. RTE. 99	900	12500	11200			
10	120	SJ	R	0.493	MOSSDALE, JCT. RTE. 5				6200	81000	79000
10	120	SJ	R	1.328	YOSEMITE AVENUE UNDERCROSSING	6100	81000	79000	4500	68000	66000
10	120	SJ	R	3.323	AIRPORT WAY	5700	86000	84000	5300	73000	71000
10	120	SJ	R	5.31	MANTECA ROAD/MAIN STREET	6100	84000	82000	5100	79000	77000
10	120	SJ		6.197	MANTECA, NORTH JCT. RTE. 99	5000	78000	76000	1650	18500	14800
10	120	SJ		6.83	AUSTIN ROAD	1650	18500	14800	1600	17800	13900
10	120	SJ		8.84	JACKTONE ROAD	1250	13800	11800	1450	16300	14100
10	120	SJ		11.64	FRENCH CAMP ROAD	1450	16300	14100	1200	20000	17700
10	120	SJ	R	16.922	ESCALON, MAIN/KERN STREETS	1400	18600	16400	990	18400	16200
10	120	SJ		17.885	ESCALON, DAVID AVENUE	900	16700	14700	1350	13800	10700

Dist	Route	County		Postmile	Description	Back Peak Hour	Back Peak Month	Back AADT	Ahead Peak Hour	Ahead Peak AADT	Ahead AADT
10	120	SJ		21.184	SAN JOAQUIN/STANISLAUS COUNTY	1550	13500	10500			
10	120	STA		0	SAN JOAQUIN/STANISLAUS COUNTY				1350	14000	10700
10	120	STA		3.16	VALLEY HOME ROAD	1400	14900	12200	2400	29000	24300
10	120	STA		4.346	OAKDALE, A STREET	1850	23000	19100	2300	22100	18000
10	120	STA		5.116	OAKDALE, WEST JCT. RTE. 108	2300	22100	18000	2350	29000	25700
10	120	STA		8.86	ORANGE BLOSSOM ROAD	1950	20400	17200	1750	13800	11100
10	120	STA	T	18.16	STANISLAUS/TUOLUMNE COUNTY LINE	1540	14800	11600			
10	120	TUO	R	0	STANISLAUS/TUOLUMNE COUNTY LINE				1540	14800	11600
10	120	TUO		8.19	LA GRANGE ROAD	1300	12200	9200	1350	15400	12900
10	120	TUO		12.077	EAST JCT. RTE. 108	1650	19400	15600	450	3350	2700
10	120	TUO		15.516	CHINESE CAMP, NORTH JCT. RTE. 49	450	3350	2700	630	5600	3750
10	120	TUO	R	21.803	JACKSONVILLE ROAD	590	5400	3600	670	7600	5000
10	120	TUO	R	23.897	SOUTH JCT. RTE. 49	730	7100	4800	510	6000	3900
10	120	TUO		30.32	WARDS FERRY/BIG OAK ROADS	680	6900	4800	860	8600	5800
10	120	TUO		30.47	BIG OAK FLAT	860	8600	5800	1050	10700	7800
10	120	TUO		32.184	GROVELAND	1050	10700	7800	790	7100	4950
10	120	TUO	R	38.9	HELLS HOLLOW ROAD	800	7200	4850	750	4250	2350
10	120	TUO	R	39.459	SMITHS STATION ROAD	630	4050	2100	1050	8100	3800
10	120	TUO	R	41.522	TUOLUMNE/MARIPOSA COUNTY LINE	1050	8100	3800			
10	120	MPA	R	41.522	TUOLUMNE/MARIPOSA COUNTY LINE				1050	9000	4200
10	120	MPA		43.09	BUCK MEADOWS	1050	9000	4250	1050	6600	4200
10	120	MPA		43.749	MARIPOSA TUOLUMNE COUNTY LINE	1050	6600	4200			
10	120	TUO		43.749	MARIPOSA TUOLUMNE COUNTY LINE				1050	6600	3700
10	120	TUO		47.25	CHERRY VALLEY ROAD	1050	6400	3600	1000	6300	3500
10	120	TUO	R	56.15	YOSEMITE NATIONAL PARK (WEST BOUNDARY)	1000	6300	3500			
9	120	MNO	R	0	TUOLUMNE/MONO COUNTY LINE				290	3150	2250
9	120	MNO	R	8.56	BIG BEND GATE	290	3750	2450	300	3750	2450
9	120	MNO	R	11.05	OLD ROUTE 120 ROAD	230	2900	1900	430	4350	1330
9	120	MNO	R	12.055	NORTH JCT. RTE. 395	430	4350	1330	430	4350	1330
9	120	MNO		13.37	JCT. RTE. 395	430	4350	1330	130	1100	490
9	120	MNO		51.86	BENTON CROSSING RD	60	390	220	60	470	240

Dist	Route	County		Postmile	Description	Back Peak Hour	Back Peak Month	Back AADT	Ahead Peak Hour	Ahead Peak AADT	Ahead AADT
9	120	MNO		58.99	JCT. RTE. 6	70	630	400			
4	121	SON		0	JCT. RTE. 37				1700	17600	16000
4	121	SON		6.692	JCT. RTE. 116 WEST	1900	19600	17700	1850	20800	18800
4	121	SON	R	7.438	JCT. RTE. 12 NORTH	1800	20800	18200	1800	19700	18200
4	121	SON		8.12	SCHELLVILLE, EIGHTH STREET	1500	16600	15300	1400	15600	14400
4	121	SON		9.54	RAMAL ROAD	1400	15200	14000	1550	17200	14400
4	121	SON	R	10.788	NAPA ROAD	1550	17200	14400	2700	29500	24800
4	121	SON		11.618	SONOMA/NAPA COUNTY LINE	2700	29500	24800			
4	121	NAP		0	SONOMA/NAPA COUNTY LINE				2700	29500	24800
4	121	NAP		1.99	DUHIG ROAD	2700	30000	24800	2800	31000	26000
4	121	NAP		2.18	OLD SONOMA ROAD	2800	31000	26000	2750	30500	25500
4	121	NAP		3.04	CUTTING WHARF ROAD	2600	29000	24100	2750	30500	25500
4	121	NAP	R	4.469	SOUTH JCT. RTE. 29	2750	30500	25500	2600	29000	26500
4	121	NAP	R	4.835	NAPA, JEFFERSON STREET	2600	29000	26500	2250	24200	22800
4	121	NAP	R	5.08	NAPA, SOUTH COOMBS ST	2150	23100	21800	2200	24300	22700
4	121	NAP	R	5.891	JCT. RTE. 221 SOUTH	2200	24300	22700	2800	31000	29000
4	121	NAP		6.554	NAPA, SOSCOL AVENUE	1500	16500	15600	1300	14100	13300
4	121	NAP		7.37	NAPA, THIRD STREET	1100	12000	11300	1100	12300	11600
4	121	NAP		8.25	NAPA, LINCOLN AVENUE	1150	12700	12000	1450	15800	14900
4	121	NAP		9.403	NAPA, TRANCAS STREET	1100	12100	11400	1100	12000	11300
4	121	NAP		10.55	ATLAS PEAK ROAD	920	9500	8900	580	4650	4600
4	121	NAP		10.68	VICHY AVENUE	580	4650	4600	500	3550	3300
4	121	NAP		16.075	WOODEN VALLEY ROAD	240	2450	1850	260	2650	2000
4	121	NAP		22.083	JCT. RTE. 128	260	2650	2000			
4	123	ALA		0	OAKLAND, JCT. RTE. 580				2000	26000	25500
4	123	ALA		1.12	OAKLAND, STANDFORD AVENUE	1600	20700	20400	1500	19200	18900
4	123	ALA		1.906	BERKELEY, JCT. RTE. 13	1650	21200	20800	1750	22400	22000
4	123	ALA		3.15	BERKELEY, UNIVERSITY AVENUE	1400	18200	17900	1500	19600	19300
4	123	ALA		3.98	BERKELEY, GILMAN STREET	1650	21400	21000	1600	21100	20700
4	123	ALA		4.43	ALBANY, MARIN AVENUE	1650	21300	20900	1550	20000	19700
4	123	ALA		4.69	ALBANY, SOLANO AVENUE	1850	24100	23600	1850	23600	23200

Dist	Route	County		Postmile	Description	Back Peak Hour	Back Peak Month	Back AADT	Ahead Peak Hour	Ahead Peak AADT	Ahead AADT
4	123	ALA		5.177	ALAMEDA/CONTRA COSTA COUNTY LINE	2200	28000	27500			
4	123	CC		0	ALAMEDA/CONTRA COSTA COUNTY LINE				2200	28000	27500
4	123	CC		0.05	EL CERRITO, CARLSON BOULEVARD	2200	28000	27500	1650	21300	20900
4	123	CC		0.29	EL CERRITO, CENTRAL AVENUE	1700	22000	21600	1750	22600	22200
4	123	CC		1.75	EL CERRITO, POTRERO AVENUE	1500	19400	19100	1400	18400	18100
4	123	CC		2.1	CUTTING BOULEVARD	2350	30000	29500	1600	20600	20300
4	123	CC		2.198	RICHMOND, JCT. RTE. 80	1600	20600	20300			
10	124	AMA		0	JCT. RTE. 88, IONE SOUTH				320	5300	5000
10	124	AMA	R	2.291	IONE, WEST JCT RTE 104	390	8300	6700	290	4750	4500
10	124	AMA	R	2.42	IONE, RAYMOND DRIVE	320	5300	5000	250	4000	3800
10	124	AMA	R	10.335	WAITES STATION, JCT. RTE. 16	280	4000	3800			
11	125	SD		9.587	JCT RTE 54				8800	103000	99000
11	125	SD		9.898	JAMACHA BOULEVARD/PARADISE VALLEY ROAD	8800	103000	99000	7000	94000	93000
11	125	SD		10.622	JAMACHA ROAD UC	7000	94000	93000	8600	114000	112000
11	125	SD		12.967	EAST JCT. RTE. 94	8600	114000	112000	13000	164000	161000
11	125	SD		14.738	LEMON AVENUE	13000	164000	161000	13000	159000	157000
11	125	SD	R	15.094	LA MESA, GROSSMONT BOULEVARD	13000	159000	157000	12000	150000	148000
11	125	SD	R	15.409	JCT. RTE. 8	12000	150000	148000	7600	94000	93000
11	125	SD		18.663	LA MESA, AMAYA DRIVE	7600	94000	93000	7800	87000	82000
11	125	SD		19.53	NAVAJO ROAD	7800	87000	82000	6500	73000	71000
11	125	SD		20.393	GROSSMONT COLLEGE DRIVE	6500	73000	71000	6200	68000	65000
11	125	SD		22.172	JCT. RTE. 52, SANTEE	6200	68000	65000	2800	30500	29000
11	125	SD		22.301	MISSION GORGE ROAD	2800	30500	29000			
7	126	VEN		0	EB MAIN ST/VENTURA, JCT. RTE. 101				4250	50000	46000
7	126	VEN		1.448	VENTURA, VICTORIA AVENUE	4250	50000	46000	4100	48500	45500
7	126	VEN		2.799	VENTURA, KIMBALL ROAD	4100	48500	45500	3250	39000	36000
7	126	VEN	R	5.031	VENTURA, JCT. RTE. 118	3250	39000	36000	4500	54000	49500
7	126	VEN	R	8.912	BRIGGS ROAD	4500	54000	49500	4250	52000	47500
7	126	VEN	R	10.38	SANTA PAULA, PECK ROAD	4250	52000	47500	3600	44500	41500
7	126	VEN	R	11.365	SANTA PAULA, PALM AVENUE	3600	44500	41500	3350	40000	37000
7	126	VEN	R	12.042	SANTA PAULA, JCT. RTE. 150	3350	40500	37000	2750	34000	30500

Dist	Route	County		Postmile	Description	Back Peak Hour	Back Peak Month	Back AADT	Ahead Peak Hour	Ahead Peak AADT	Ahead AADT
7	126	VEN	R	13.248	HALLOCK DRIVE	2750	34000	30500	2900	34000	30500
7	126	VEN	T	16.73	SESPE RANCH UC	2900	34000	30500	2800	32000	29000
7	126	VEN		20.331	FILLMORE, WEST CITY LIMITS, LOS SERENOS RD	2800	32000	29000	2550	32000	29000
7	126	VEN		21.137	FILLMORE, JCT. RTE. 23, A STREET	2400	30000	27000	2350	29500	26500
7	126	VEN		22.48	FILLMORE, EAST CITY LIMITS	2400	29000	26000	2400	29000	26000
7	126	VEN	R	29.296	CENTER STREET	2200	26500	22500	2150	26000	22000
7	126	VEN	R	34.64	VENTURA/LOS ANGELES COUNTY LINE	2150	26000	22000			
7	126	LA	R	0	VENTURA/LOS ANGELES COUNTY LINE				2200	26500	22600
7	126	LA	R	3.564	WOLCOTT WAY	2200	26500	22600	2150	25500	22300
7	126	LA	R	4.885	COMMERCE CENTER DRIVE	2150	25500	22300	3500	42500	36500
7	126	LA	R	5.46	THE OLD ROAD	3500	42500	36500	3550	42500	36500
7	126	LA	R	5.801	SANTA CLARITA, NORTH JCT. RTE. 5	3550	42500	36500	2400	27500	26000
7	126	LA	R	5.85	SANTA CLARITA, SOUTH JCT. RTE. 5	2400	27500	26000	2400	28000	26000
7	126	LA		6.036	SANTA CLARITA, TOURNEY ROAD	2400	28000	26000			
8	127	SBD	L	0	JCT. RTE. 15				960	8000	6700
8	127	SBD	L	0.17	BAKER, JCT HIGHWAY	960	8000	6700	330	2600	2050
8	127	SBD		0.642	SCHOOL ROAD	330	2600	2050	210	1350	1050
8	127	SBD		29.708	SARATOGA SPRINGS ROAD	210	1350	1050	170	960	730
8	127	SBD		41.473	SAN BERNARDINO/INYO COUNTY LINE	170	970	730			
9	127	INY		0	SAN BERNARDINO/INYO COUNTY LINE				170	970	730
9	127	INY		6.51	OLD SPANISH TRAIL HWY	170	1000	750	130	950	700
9	127	INY		14.749	SHOSHONE, SOUTH JCT. RTE. 178 EAST	130	1150	860	130	940	790
9	127	INY		16.249	NORTH JCT. RTE. 178 WEST, SHOSHONE, NORTH	40	310	280	50	380	280
9	127	INY		41.99	SOUTH OF STATELINE ROAD	50	380	280	180	1550	1170
9	127	INY		42.149	JCT. RTE. 190 WEST	180	1550	1170	70	640	580
9	127	INY		49.42	NEVADA STATE LINE	70	620	560			
1	128	MEN		0	JCT. RTE. 1				210	2000	1600
1	128	MEN		11.67	FLYNN CREEK ROAD	210	2000	1600	260	2400	1900
1	128	MEN		22.59	WEST LIMITS PHILO	610	5600	4500	530	4900	4000
1	128	MEN	R	26.84	CON CREEK	510	4700	4100	530	5000	4300
1	128	MEN	R	28.09	BOONVILLE STATE HIGHWAY MAINT STATION	590	5200	4500	880	7100	5400

Dist	Route	County		Postmile	Description	Back Peak Hour	Back Peak Month	Back AADT	Ahead Peak Hour	Ahead Peak AADT	Ahead AADT
1	128	MEN		28.4	MOUNTAIN VIEW ROAD	960	7800	6100	860	6400	4800
1	128	MEN		29.576	JCT. RTE. 253 EAST	740	5600	4200	270	2700	2100
1	128	MEN		41.13	YORKVILLE, WEST CITY LIMITS	190	2200	1600	190	2200	1650
1	128	MEN		50.902	MENDOCINO/SONOMA COUNTY LINE	190	2050	1650			
4	128	SON		0	MENDOCINO/SONOMA COUNTY LINE				190	2050	1650
4	128	SON	L	4.86	CLOVERDALE, NORTH JCT. RTE. 101	230	2750	2050	240	2350	2250
4	128	SON	L	4.97	CANYON ROAD/OLD REDWOOD HIGHWAY	240	2350	2250	210	2050	1950
4	128	SON	L	5.883	GEYSERVILLE, S JCT RTE OLD 101	340	3300	3150	360	4300	4100
4	128	SON		5.74	RIVER ROAD	360	4450	4100	230	2900	2650
4	128	SON		9.47	GEYSERS ROAD	230	2900	2650	220	2750	2550
4	128	SON		11.49	ALEXANDER VALLEY ROAD	220	2750	2550	440	4700	4050
4	128	SON		11.96	PINE FLAT ROAD	440	4700	4050	400	4250	3650
4	128	SON		15.42	CHALK HILL ROAD	210	2200	1900	230	2450	2100
4	128	SON		21.9	KELLOGG, FRANZ VALLEY ROAD	220	2300	2000	210	2200	1900
4	128	SON		24.761	SONOMA COUNTY/NAPA COUNTY	280	2950	2550			
4	128	NAP		0	SONOMA COUNTY/NAPA COUNTY				280	2950	2550
4	128	NAP		2.66	TUBBS LANE	300	3200	2750	930	9800	8500
4	128	NAP		3.62	CALISTOGA, PETRIFIED FOREST ROAD	1200	12500	10800	1200	12700	11000
4	128	NAP		4.55	CALISTOGA, JCT. RTE. 29	990	10500	9100	270	2750	2500
4	128	NAP		7.37	SILVERADO TRAIL	170	1750	1600	350	3400	2850
4	128	NAP		11.28	CHILES/POPE VALLEY ROADS	200	1900	1600	200	1900	1600
4	128	NAP		15.79	LOWER CHILES VALLEY ROAD	200	1900	1600	110	1100	920
4	128	NAP		19.09	KNOXVILLE RD (BERRYESSA RD TO SPANISH FLAT)	110	1100	920	390	3250	2550
4	128	NAP		23.896	JCT. RTE. 121 SOUTH	390	3250	2550	160	1450	1050
4	128	NAP		34.266	NAPA COUNTY/SOLANO COUNTY	360	3300	2400			
4	128	SOL		0	NAPA COUNTY/SOLANO COUNTY				380	3350	2600
4	128	SOL		0.754	SOLANO/YOLO COUNTY LINE	360	3300	2400			
3	128	YOL		0	SOLANO/YOLO COUNTY LINE				360	3300	2400
3	128	YOL		4.59	COUNTY ROAD 86	270	2650	1400	360	2550	2100
3	128	YOL		7.55	COUNTY ROAD 87 E	360	2550	2100	360	3600	3000
3	128	YOL		8.42	WINTERS, FOURTH STREET	740	7400	6300	860	9600	9000

Dist	Route	County		Postmile	Description	Back Peak Hour	Back Peak Month	Back AADT	Ahead Peak Hour	Ahead Peak AADT	Ahead AADT
3	128	YOL		8.77	WINTERS, RAILROAD STREET	860	9600	9000	1100	12000	11200
3	128	YOL		9.835	JCT. RTE. 505	1100	12000	11200			
5	129	SCR	L	0	JCT. RTE. 1				1900	23000	19500
5	129	SCR	L	1.469	MAIN ST	2400	25500	19500	3000	33000	25300
5	129	SCR		0.54	WATSONVILLE, BLACKBURN STREET	2250	27000	20200	1100	14100	11500
5	129	SCR		1.4	LAKEVIEW ROAD	1100	14100	11200	1300	15000	11400
5	129	SCR		3.35	CARLTON ROAD	850	11500	8600	800	10400	8600
5	129	SCR		7.2	ROGGE LANE	800	10800	9000	1300	12100	11000
5	129	SCR		9.998	SAN BENITO/SANTA CLARA COUNTY LINE	1000	11600	11000			
5	129	SBT		0	SAN BENITO/SANTA CLARA COUNTY LINE				1000	11600	11000
5	129	SBT	R	2.644	JCT. RTE. 101	1050	12100	10000			
4	130	SCL		2.31	MANNING-MILLAR AVE				2650	28000	26500
4	130	SCL		3.66	MOUNT HAMILTON ROAD	1150	8400	7000	390	2750	2300
4	130	SCL		6.06	CLAYTON ROAD	140	900	820	120	850	710
4	130	SCL		11.23	QUIMBY ROAD	50	360	300	40	310	255
4	130	SCL		17.24	KINCAID ROAD	40	310	255	30	230	190
4	130	SCL		22.503	MOUNT HAMILTON	30	230	190			
4	131	MRN		0	JCT. RTE. 101				2850	27500	26000
4	131	MRN		0.666	STRAWBERRY DRIVE (BELVEDERE DRIVE)	2500	24300	23000	2500	24300	23000
4	131	MRN		1.86	TIBURON, TRESTLE GLEN DRIVE	2150	20500	19400	2050	19600	18500
4	131	MRN		3.22	TIBURON, SAN RAFAEL AVENUE	1600	15600	14700	1250	12100	11400
4	131	MRN		4.392	MAIN STREET	570	7300	5200			
10	132	SJ		0	JCT. RTE. 580				1550	17000	13200
10	132	SJ		0.243	CHRISMAN ROAD	1550	17000	14400	1500	15100	13000
10	132	SJ		3.24	JCT. RTE. 5	1500	15100	13000	1450	15200	14100
10	132	SJ	R	5.86	VERNALIS, JCT. RTE. 33	1450	15200	14100	2300	12000	10900
10	132	SJ		7.108	SAN JOAQUIN/STANISLAUS COUNTY	1800	17600	15200			
10	132	STA		0	SAN JOAQUIN/STANISLAUS COUNTY				1650	17400	14500
10	132	STA		8.38	HART ROAD	2200	12300	11300	1200	12000	10400
10	132	STA		11.39	DAKOTA AVENUE	1150	11400	9900	1150	10900	9700
10	132	STA		13.42	MODESTO, CARPENTER ROAD	1100	11800	10900	950	11100	10200
10	132	STA		14.732	MODESTO, JCT. RTE. 99	1200	14200	13000	1000	12000	10400

Dist	Route	County		Postmile	Description	Back Peak Hour	Back Peak Month	Back AADT	Ahead Peak Hour	Ahead Peak AADT	Ahead AADT
10	132	STA		14.983	JCT. RTE. 108 WEST; L STREET	1000	12000	10400	1000	12000	10400
10	132	STA		14.983	MODESTO, 9TH/D STREETS	1350	16200	14400	1200	13700	12000
10	132	STA		15.34	MODESTO, 14TH/D STREETS	1400	16700	14800	1400	16100	14100
10	132	STA		16.323	MODESTO, LA LOMA AVENUE	1700	20100	18100	2000	24700	21700
10	132	STA		17.14	EL VISTA AVENUE	2000	21000	20200	1950	20500	19200
10	132	STA		18.15	LINCOLN AVENUE	1850	21300	19100	1550	17900	15900
10	132	STA		19.13	MODESTO, CLAUS ROAD	1500	16200	15400	1300	14800	13300
10	132	STA		20.103	EMPIRE, SANTA FE DRIVE/ E STREET	1500	17000	14900	900	10000	9300
10	132	STA		20.352	I ST LT	990	11300	10100	740	8600	7600
10	132	STA		23.144	GEER/ALBERS ROADS	640	8300	6700	780	9500	8300
10	132	STA		27.22	REINWAY AVE	910	10900	9300	820	10100	8700
10	132	STA		28	HICKMAN ROAD/F STREET	560	6900	5900	410	5800	5000
10	132	STA		28.242	TIM BELL ST / BAKER ST	460	6400	5600	460	6300	5500
10	132	STA		29.105	SKYLINE BOULEVARD	360	4750	4150	290	3750	3250
10	132	STA		35.98	ROBERTS FERRY ROAD	250	2700	2400	320	2800	2350
10	132	STA		45.81	LA GRANGE, LA GRANGE RD/COUNTY ROAD J59	320	2800	2300	310	2350	1900
10	132	STA		51.006	STANISLAUS/TUOLUMNE COUNTY LINE	200	1700	1300			
10	132	TUO		0	STANISLAUS/TUOLUMNE COUNTY LINE				200	1700	1300
10	132	MPA		3.774	MARIPOSA/TUOLUMNE COUNTY LINE	250	1950	1550			
10	132	TUO		3.774	MARIPOSA/TUOLUMNE COUNTY LINE				250	1950	1550
10	132	TUO		4.02	BONDS FLAT RD LT	250	1950	1550	330	2500	2050
10	132	TUO		5.96	LAS PALMAS WAY RT	330	2500	2050	320	2500	2050
10	132	TUO		6.32	MERCED FALLS RD RT	320	2500	2050	270	2650	2350
10	132	TUO	R	7.58	LOZAND ST/DON PEDRO BAR	310	2450	2100	260	1900	1650
10	132	TUO	R	7.636	TUOLUMNE/MARIPOSA COUNTY LINE	260	1950	1650			
10	132	MPA	R	7.636	TUOLUMNE/MARIPOSA COUNTY LINE				260	1950	1650
10	132	MPA		18.746	COULTERVILLE, JCT. RTE. 49	130	960	830			
12	133	ORA		0	LAGUNA BEACH, JCT. RTE. 1				1850	25500	21800
12	133	ORA		0.23	LAGUNA BEACH, N OR CLIFF DRIVE	1900	25000	21700	2400	32500	28200
12	133	ORA		0.962	LAGUNA BEACH, CANYON ACRES DRIVE	3150	40000	36100	2900	42000	37600

Dist	Route	County		Postmile	Description	Back Peak Hour	Back Peak Month	Back AADT	Ahead Peak Hour	Ahead Peak AADT	Ahead AADT
12	133	ORA		3.416	LAGUNA BEACH, EL TORO ROAD	2900	42000	37600	1550	22000	19000
12	133	ORA		8.376	JCT. RTE. 405	2850	40000	34500	2850	39500	34500
12	133	ORA		8.927	BARRANCA PARKWAY	2850	39500	34500	2450	34000	29100
12	133	ORA		9.565	IRVINE, JCT. RTE. 5	2400	34000	29100	5000	43000	42200
12	133	ORA		11.897	IRVINE BOULEVARD	5600	48000	47000	5600	48000	47000
12	133	ORA		13.644	JCT. RTE. 241	5700	48500	47700			
7	134	LA		0	LOS ANGELES, JCT. RTES. 101/170				12600	187000	184000
7	134	LA		0.509	LOS ANGELES, LANKERSHIM BOULEVARD	12600	187000	184000	13200	197000	193000
7	134	LA		0.857	LOS ANGELES, CAHUENGA BOULEVARD	13200	197000	193000	14600	215000	211000
7	134	LA		2.106	BURBANK, HOLLYWOOD WAY	14600	215000	211000	15000	208000	204000
7	134	LA		2.896	BURBANK, RIVERSIDE DRIVE	15000	208000	204000	14400	199000	195000
7	134	LA		3.811	LOS ANGELES, FOREST LAWN DRIVE	14400	199000	195000	16000	222000	218000
7	134	LA		4.811	LOS ANGELES, VICTORY BLVD/RIVERSIDE DR	16000	222000	218000	14800	205000	201000
7	134	LA	R	5.47 R	LOS ANGELES, JCT. RTE. 5	7200	102000	98000	8100	119000	109500
7	134	LA	R	5.076 L	LOS ANGELES, JCT. RTE. 5	7600	110000	103000	8100	119000	109500
7	134	LA	R	5.667	LOS ANGELES, JCT. RTE. 5	16200	238000	219000	13600	184000	181000
7	134	LA	R	6.178	GLENDALE, CONCORD ST/SAN FERNANDO RD	17500	235000	232000	17900	242000	238000
7	134	LA	R	6.574	GLENDALE, PACIFIC AVENUE	17900	242000	238000	15500	208000	205000
7	134	LA	R	7.127	GLENDALE, BRAND BOULEVARD	15500	208000	205000	18100	244000	240000
7	134	LA	R	7.87	GLENDALE, GLENDALE AVENUE	18100	244000	240000	17500	235000	232000
7	134	LA	R	8.963	GLENDALE, JCT. RTE. 2	17500	234000	232000	15600	209000	207000
7	134	LA	R	11.439	LOS ANGELES, EAGLE ROCK/FIGUEROA ST	15600	209000	207000	16300	218000	216000
7	134	LA	R	12.36	PASADENA, SAN RAFAEL AVENUE	16300	218000	216000	16400	219000	217000
7	134	LA	R	12.965	PASADENA, ORANGE GROVE BOULEVARD	16400	219000	217000	15900	213000	211000
7	134	LA	R	13.341	PASADENA, JCT. RTES. 210/710	15900	213000	211000			
5	135	SB		0	LOS ALAMOS, JCT. RTE. 101				350	3900	3520
5	135	SB		1	OLD STATE HIGHWAY	210	2300	2090	150	1600	1540
5	135	SB	VI	9.095	CABRILLO HIGHWAY, JUNCTION OLD ROUTE 1	170	2000	1720	480	4000	3200
5	135	SB	VI	9.605	SAN ANTONIO ROAD	400	3900	3200	350	3900	3150
5	135	SB	VI	11.722	SOUTH JCT. RTE. 1	310	4000	3150	300	3200	3000
5	135	SB	R	9.1	ORCUTT, NORTH JCT. RTE. 1	300	3200	3000	1000	11000	10300

Dist	Route	County		Postmile	Description	Back Peak Hour	Back Peak Month	Back AADT	Ahead Peak Hour	Ahead Peak AADT	Ahead AADT
5	135	SB	R	10.412	EAST CLARK AVENUE	1100	11000	10500	1100	12000	10700
5	135	SB		10.93	FOSTER ROAD	1100	13000	11000	2100	18000	17000
5	135	SB		11.73	LAKEVIEW ROAD/SKYWAY DRIVE	2100	18000	17100	2500	24000	20000
5	135	SB		12.74	MILLER STREET	2500	25000	22000	2500	22000	20000
5	135	SB		13	SANTA MARIA WAY	2500	22000	20000	3000	33000	30000
5	135	SB		13.54	BETTERAVIA ROAD	2900	31000	28000	3100	34000	31000
5	135	SB		14.78	SANTA MARIA, STOWELL ROAD	2700	29500	27000	2500	27000	24000
5	135	SB		15.772	SANTA MARIA, JCT. RTE. 166, MAIN STREET	2600	24200	23400	2500	27000	24000
5	135	SB		16.77	SANTA MARIA, DONOVAN ROAD	2200	24000	21000	2200	24000	22000
5	135	SB		17.806	SANTA MARIA, JCT. RTE. 101	2400	20600	19800			
9	136	INY		0	JCT. RTE. 395				100	880	540
9	136	INY		17.73	JCT. RTE. 190	90	770	430			
6	137	KIN		0	JCT. RTE. 43				410	2950	2600
6	137	KIN		2.061	KINGS COUNTY TULARE COUNTY	380	3550	3300			
6	137	TUL		0	KINGS COUNTY TULARE COUNTY				310	2900	2700
6	137	TUL		1.86	ROAD 28	310	2900	2700	330	3000	2800
6	137	TUL		7.2	ROAD 228	370	3350	3150	240	2150	2000
6	137	TUL		13.28	ROAD 84	270	2400	2250	310	2850	2650
6	137	TUL		14.26	TULARE, SOUTH WEST STREET	580	5300	5000	570	6100	5700
6	137	TUL		14.76	TULARE, PRATT STREET (BROOKLYN STREET)	920	8500	7900	1050	9700	9000
6	137	TUL		14.98	SOUTH E STREET	1050	9700	9000	1200	11300	10500
6	137	TUL	R	15.38	TULARE, M STREET AT TULARE	1200	11600	10700	1000	9900	9200
6	137	TUL	R	15.53	TULARE, SOUTH L STREET	710	7000	6500	530	5900	5000
6	137	TUL	R	15.6	TULARE, M STREET AT INYO	530	5900	5000	620	6100	5600
6	137	TUL	R	15.78	TULARE, M STREET	620	6100	5600	1150	10700	10500
6	137	TUL		15.94	"O" ST	1150	10700	10500	1400	12600	12400
6	137	TUL		16.116	TULARE, CHERRY AVENUE	1350	12600	12400	1600	15300	15000
6	137	TUL		16.489	TULARE, BLACKSTONE AVENUE	1600	15300	15000	2550	24000	23500
6	137	TUL		16.628	TULARE, JCT. RTE. 99	2550	24000	23500	2000	19100	18700
6	137	TUL		17.01	TULARE, LASPINA STREET (ROAD 112)	2000	19100	18700	1350	16600	16300
6	137	TUL		17.511	TULARE, JCT. RTE. 63 NORTH	1700	15900	15600	1500	13000	12500

Dist	Route	County		Postmile		Description	Back Peak Hour	Back Peak Month	Back AADT	Ahead Peak Hour	Ahead Peak AADT	Ahead AADT
6	137	TUL		20.46		LOVERS LANE (ROAD 140)	1000	11400	11200	900	10100	9900
6	137	TUL		23.897		FARMERSVILLE ROAD (ROAD 168)	990	11200	11000	950	10700	10600
6	137	TUL		27.396		JCT. RTE. 65	950	10700	10600			
7	138	LA		0	R	JCT. RTE. 5				440	4100	3200
7	138	LA		1.711		GORMAN POST RD	440	4100	3200	420	4650	3600
7	138	LA		4.11		OLD RIDGE ROUTE ROAD	420	4650	3600	390	4300	3400
7	138	LA		14.534		245TH ST WEST	340	4150	3250	320	3900	3050
7	138	LA		28.054		110TH STREET WEST	530	3850	3150	470	3400	2750
7	138	LA		36.874		JCT. RTE. 14 NORTH	650	4700	3800	650	4700	3800
7	138	LA		43.418		PALMDALE, JCT. RTE. 14 SOUTH	650	4700	3800	2700	33500	31000
7	138	LA		44.424		PALMDALE, SIERRA HIGHWAY	2000	25500	23700	2050	25000	23500
7	138	LA		44.692		PALMDALE, 10TH STREET EAST	2000	24500	23000	1900	23100	21700
7	138	LA		45.71		PALMDALE, 20TH STREET EAST	1900	23100	21700	1850	22400	21100
7	138	LA		46.73		PALMDALE, 30TH STREET EAST	1850	22400	21100	1650	19100	18500
7	138	LA		47.251		PALMDALE, 35TH STREET EAST	1650	19100	18500	1600	19300	18200
7	138	LA	R	48.52		50th St /PALMDALE BLVD	1700	20300	19000	1700	21500	19600
7	138	LA		51.41		PALMDALE, PEARLBLOSSOM HWY/AVE T	1250	15900	14500	1650	19600	18100
7	138	LA		53.551		LITTLE ROCK CREEK	1600	18600	17200	1600	18600	17200
7	138	LA		56.17		96TH STREET EAST	1350	16100	14900	1400	16300	15000
7	138	LA		60.17		LONGVIEW ROAD	1300	15300	14100	1200	13900	12800
7	138	LA		63.68		165TH STREET EAST	1200	14000	12900	1200	14200	13100
7	138	LA		69.3		JCT. RTE. 18, PALMDALE ROAD	1300	15300	14000	930	9700	9200
7	138	LA		74.973		LOS ANGELES/SAN BERNARDINO COUNTY LINE	770	10100	9500			
8	138	SBD		0		LOS ANGELES/SAN BERNARDINO COUNTY LINE				790	8800	8600
8	138	SBD		2.906		PHELAN RD LT GREEN RD R	1100	12200	12000	1350	15000	14700
8	138	SBD		5.764		SHEEP CREEK ROAD	1350	15000	14700	1600	17900	17500
8	138	SBD		6.662		JCT. RTE. 2 WEST	1650	17900	17500	1600	17300	17000
8	138	SBD	R	15.203		JCT. RTE. 15	1600	17300	17000	440	4500	4100
8	138	SBD	R	23.959		JCT. RTE. 173 EAST	440	4500	4100	160	1650	1500
8	138	SBD	R	26.478		CLEGHORN CANYON ROAD	160	1650	1500	160	1650	1500
8	138	SBD		33.66		OLD MILL ROAD	160	1650	1500	170	1750	1600

Dist	Route	County		Postmile	Description	Back Peak Hour	Back Peak Month	Back AADT	Ahead Peak Hour	Ahead Peak AADT	Ahead AADT
8	138	SBD		35.74	WATERS DRIVE	170	1750	1600	510	5400	5300
8	138	SBD		36.27	CRESTLINE, KNAPPS CUTOFF	510	5400	5300	260	2750	2700
8	138	SBD		36.71	CRESTLINE, CREST FOREST DRIVE	260	2750	2700	630	6700	6500
8	138	SBD	R	37.848	JCT. RTE. 18	650	7000	6800			
2	139	LAS		0	SUSANVILLE, JCT. RTE. 36				630	6100	5800
2	139	LAS		1.42	LASSEN COLLEGE	470	3450	2800	240	2550	2050
2	139	LAS		2.34	SUSANVILLE DUMP	120	1000	780	100	980	500
2	139	LAS		61.46	COUNTY ROAD A-2	70	650	390	70	650	430
2	139	LAS		66.635	LASSEN/MODOC COUNTY LINE	80	650	450			
2	139	MOD		0	LASSEN/MODOC COUNTY LINE				80	650	450
2	139	MOD	R	0.231	JCT. RTE. 299	80	650	450	120	1550	1000
2	139	MOD		17.35	LOOKOUT/HACKMORE ROADS	120	1550	1000	170	1550	1150
2	139	MOD		40.45	COUNTY ROAD TO MALIN	170	1550	1150	180	1600	1350
2	139	MOD		44.505	NEWELL	180	1600	1900	220	2550	2150
2	139	MOD		50.684	MODOC/SISKIYOU COUNTY LINE	220	2550	2150			
2	139	SIS		0	MODOC/SISKIYOU COUNTY LINE				220	2550	2150
2	139	SIS		1.04	TULELAKE, EAST/WEST ROADS	270	2700	2350	270	3100	2400
2	139	SIS		5.043	OREGON STATE LINE, JCT. RTE. 161 WEST	270	3100	2400			
10	140	MER		0	JCT. RTE. 5				110	1200	850
10	140	MER		3.199	WHITWORTH RD	140	1800	1050	170	1950	1300
10	140	MER		4.194	GUSTINE, WEST JCT. RTE. 33	180	2050	1400	370	5100	4950
10	140	MER		5	GUSTINE, LINDEN AVE	390	5100	5000	410	6000	5600
10	140	MER		5.79	GUSTINE, FOURTH AVENUE	420	8100	5500	680	8600	7200
10	140	MER		6.06	GUSTINE, EAST JCT. RTE. 33	550	7900	7000	330	4050	3600
10	140	MER		6.83	KNIEBES ROAD	430	4400	3100	430	4400	3100
10	140	MER		16.22	JCT. RTE. 165	350	3800	3600	330	3700	3350
10	140	MER		23.435	LINCOLN BOULEVARD	350	3850	2950	420	4200	3000
10	140	MER		29.47	APPLEGATE ROAD	420	4450	4200	480	8100	5800
10	140	MER		31.51	BUHACH ROAD	410	4850	4300	510	6700	6400
10	140	MER		33.55	FRANKLIN ROAD	500	6300	5500	590	7500	6000
10	140	MER		35.03	MERCED, MASSACIO STREET	580	7500	6000	600	7700	6000

Dist	Route	County		Postmile	Description	Back Peak Hour	Back Peak Month	Back AADT	Ahead Peak Hour	Ahead Peak AADT	Ahead AADT
10	140	MER		35.552	MERCED, X STREET	590	9600	9000	950	14500	12700
10	140	MER		35.78	MERCED, JCT. RTES. 99/59	1300	15000	14200	1650	18000	14700
10	140	MER		35.879	MERCED, GLEN AVENUE/ MOTEL DRIVE	1450	22700	19100	1100	13000	12200
10	140	MER		36.7	MERCED, PARSONS AVENUE	1150	13500	12500	1100	13300	12300
10	140	MER		37.4	MERCED, SANTA FE AVENUE	850	11200	10400	730	8500	7400
10	140	MER		43.7	PLANADA ROAD	760	8200	7100	620	6800	6500
10	140	MER		50.301	MERCED/MARIPOSA COUNTY LINE	590	4650	3900			
10	140	MPA		0	MERCED/MARIPOSA COUNTY LINE				590	4650	3900
10	140	MPA		9.5	HORNITOS ROAD	620	6200	4250	480	4900	4450
10	140	MPA		21.224	MARIPOSA, SOUTH JCT. RTE. 49	650	6000	4350	960	11500	9600
10	140	MPA		21.38	MARIPOSA, SIXTH ST	900	11500	9300	550	11100	9800
10	140	MPA		22.001	MARIPOSA, JCT. RTE. 49 NORTH	870	9400	8500	520	6700	5800
10	140	MPA		26.29	TRIANGLE ROAD	220	4250	3100	410	4850	3350
10	140	MPA		28.95	OAK ROAD	360	4150	2900	380	4050	2800
10	140	MPA		29.689	COLORADO ROAD	310	3700	2650	150	1850	1400
10	140	MPA		34.07	BRICEBURG STATION	120	1750	1250	160	1650	1150
10	140	MPA		48.17	FORESTA RD LT	160	1650	1150	130	1400	980
10	140	MPA		50.32	EL PORTAL ROAD	130	1400	980	120	1850	1200
10	140	MPA		51.803	YOSEMITE NATIONAL PARK	230	2250	1400			
12	142	ORA	R	0.753	JCT. RTE. 90, IMPERIAL HIGHWAY				1700	15700	14900
12	142	ORA	R	1.41	BIRCH STREET/ROSE ROAD	1700	15700	14900	1850	16000	15500
12	142	ORA	R	1.768	CARBON CANYON RD EAST OF VALENCIA AVE	1900	16000	15500	2600	21900	21500
12	142	ORA		2.86	CARBON CANYON PARK ENTRANCE	2600	21900	21500	2600	22700	21700
12	142	ORA		4.27	OLINDA CREEK	2200	19400	18500	2200	19200	18500
12	142	ORA		6.35	ORANGE/SAN BERNARDINO COUNTY LINE	1650	14100	13500			
8	142	SBD		0	ORANGE/SAN BERNARDINO COUNTY LINE				1650	14100	13500
8	142	SBD	R	3.865	CHINO HILLS BL / RUSTIC	2100	17800	17000	3450	30000	28500
8	142	SBD		4.4	PEYTON DRIVE	3450	30000	28500	3050	26000	25000
8	142	SBD		5.428	PIPELINE AVENUE	3400	29500	28000	3400	37000	36000
8	142	SBD		5.782	JCT. RTE. 71	3500	38000	37000			
5	144	SB		0.89	SANTA BARBARA, SYCAMORE CANYON ROAD			7200	380	4200	3800

Dist	Route	County		Postmile	Description	Back Peak Hour	Back Peak Month	Back AADT	Ahead Peak Hour	Ahead Peak AADT	Ahead AADT
5	144	SB		1.953	SANTA BARBARA, JCT. RTE. 192	330	3900	3300			
6	145	FRE		0	JCT. RTES. 5 AND 33				260	3450	2500
6	145	FRE		10.324	EXCELSIOR AVENUE	310	3600	2800	310	3600	2800
6	145	FRE		13.212	JCT. RTE. 269	440	4300	3900	500	5400	4400
6	145	FRE		15.22	CERINI ROAD	500	4900	4050	530	6400	4750
6	145	FRE		17.27	ELKHORN AVENUE	540	6700	4900	540	6700	4900
6	145	FRE		20.28	KAMM AVENUE	540	6700	4900	610	7500	5500
6	145	FRE		20.65	COLORADO ROAD	610	7500	5500	530	6400	4700
6	145	FRE		25.085	MADERA AVENUE	530	6400	4700	210	2500	1900
6	145	FRE		26.09	MANNING AVENUE	210	2500	1900	230	3500	2700
6	145	FRE		30.11	AMERICAN AVENUE	310	4500	3700	420	6000	5000
6	145	FRE		33.631	KERMAN, CHURCH AVENUE	540	7100	6400	530	7200	6500
6	145	FRE		34.29	KERMAN, C ST.	690	9200	8300	860	11500	10500
6	145	FRE		34.37	KERMAN, D STREET	860	11500	10500	910	12300	11000
6	145	FRE		35.149	KERMAN, JCT. RTE. 180	1300	17800	16000	920	8800	8500
6	145	FRE		36.154	BELMONT AVENUE	970	9400	9000	1000	10200	9400
6	145	FRE		40.166	SHAW AVENUE	840	8400	7800	570	6800	6300
6	145	FRE	R	41.283	FRESNO/MADERA COUNTY LINE	570	6800	6300			
6	145	MAD	R	0	FRESNO/MADERA COUNTY LINE				570	6800	6300
6	145	MAD		7.06	AVENUE 12 (POLE LINE ROAD)	710	6500	5100	610	7400	6700
6	145	MAD		8.06	AVENUE 13	1100	12100	11000	1200	12600	11500
6	145	MAD		8.56	AVENUE 13 1/2 (ALMOND AVENUE)	1200	12600	11500	1500	16700	15000
6	145	MAD		9.077	MADERA, JCT. RTE. 99	1500	16700	15000	1250	14700	13000
6	145	MAD		9.317	MADERA, F STREET	1250	14700	13000	1200	14000	13000
6	145	MAD		9.6	MADERA, SIXTH STREET	1250	14700	13500	1500	16100	14500
6	145	MAD		9.68	MADERA, YOSEMITE AVENUE	1500	16100	14500	1900	19800	17700
6	145	MAD		9.91	MADERA, C STREET	1900	19800	17700	1600	17900	16000
6	145	MAD		10.15	MADERA, LAKE STREET	1400	15400	13800	1300	14700	13000
6	145	MAD		11.02	MADERA, TOZER STREET	950	11500	10700	770	9200	8300
6	145	MAD		13.66	RIVER ROAD (COUNTY ROAD 400)	770	9200	8300	660	7400	6600
6	145	MAD		25.459	JCT. RTE. 41	470	5500	5200			

Dist	Route	County		Postmile	Description	Back Peak Hour	Back Peak Month	Back AADT	Ahead Peak Hour	Ahead Peak AADT	Ahead AADT
5	146	MON		3.48	METZ ROAD				30	390	270
5	146	MON		10.08	MONTEREY/SAN BENITO COUNTY LINE	30	390	270			
5	146	SBT		10.08	MONTEREY/SAN BENITO COUNTY LINE				50	270	220
5	146	SBT		15.152	JCT. RTE. 25	90	390	325			
2	147	PLU		0	CANYON DAM, JCT. RTE. 89				130	1200	860
2	147	PLU		7.37	BIG SPRINGS ROAD	210	2000	1400	250	2150	1350
2	147	PLU		9.891	PLUMAS/LASSEN COUNTY LINE	250	2150	1350			
2	147	LAS		0	PLUMAS/LASSEN COUNTY LINE				250	2150	1350
2	147	LAS		1.14	COUNTY ROAD A-21	180	2550	1300	90	830	710
2	147	LAS		1.79	JCT. RTE. 36	90	830	710			
3	149	BUT	R	0	JCT. RTE 70				1800	16600	15700
3	149	BUT	R	3.107	SHIPPEE LT/OPENSHAW RT	1800	16600	15700			
5	150	SB	R	0	CARPINTERIA, JCT. RTE. 101				480	5100	4800
5	150	SB		2.197	SANTA BARBARA/VENTURA COUNTY LINE	310	3400	3050			
7	150	VEN		0	SANTA BARBARA/VENTURA COUNTY LINE				260	2900	2750
7	150	VEN		11.27	SANTA ANA ROAD	260	2900	2750	320	3100	2700
7	150	VEN	R	14.113	RICE ROAD	890	6900	6300	920	8700	8000
7	150	VEN	R	14.406	JCT. RTE. 33 SOUTH	940	10700	10200	1750	20300	19400
7	150	VEN		15.021	LOMA DRIVE	1750	20300	19400	1600	19800	18800
7	150	VEN		16.076	OJAI, HERMOSA ROAD	1550	19800	18800	1550	19800	18800
7	150	VEN		16.577	OJAI, JCT. RTE. 33 NORTH	1600	19800	18800	2250	23100	22500
7	150	VEN		17.486	OJAI, VENTURA STREET	2300	22700	22100	1950	18800	18300
7	150	VEN		18.581	OJAI, GRIDLEY/OAK GLEN ROADS	810	7500	7200	760	6700	6500
7	150	VEN		19.04	GORHAM ROAD	760	6700	6500	640	5400	5300
7	150	VEN		19.93	REEVES ROAD	640	5400	5300	350	2900	2800
7	150	VEN		22.481	HAPPY VALLEY SCHOOL ROAD	340	3100	2900	300	2950	2800
7	150	VEN		31.95	SANTA PAULA, NORTH CITY LIMIT	370	3900	3650	370	3900	3650
7	150	VEN		34.1	SANTA PAULA, MAIN STREET	1400	16200	15300	1350	15900	15300
7	150	VEN		34.398	SANTA PAULA, JCT. RTE. 126	1350	15900	15300			
2	151	SHA		0	SHASTA DAM				70	360	240
2	151	SHA		3.781	LAKE BOULEVARD	70	360	240	210	1900	1550

Dist	Route	County		Postmile		Description	Back Peak Hour	Back Peak Month	Back AADT	Ahead Peak Hour	Ahead Peak AADT	Ahead AADT
2	151	SHA		4.45		TOYON	210	1900	1550	230	2600	2250
2	151	SHA		5.508		SOUTHERN PACIFIC RAILROAD UP	530	4800	4600	530	4800	4600
2	151	SHA	R	5.62	R	BEGIN COUPLET AT ASHBY ROAD	530	4800	4600	540	5100	4500
2	151	SHA	R	5.931	R	ON SHASTA DAM BLVD AT HARDENBROOK AVE	540	5100	4500	540	5100	4500
2	151	SHA	R	5.994	R	ON SHASTA DAM BOULEVARD; DIV HWY FACILITY	540	5100	4500	540	5100	4500
2	151	SHA	R	5.62	L	ASHBY RD,BEGIN COUPLET	540	5100	4500	520	4900	4250
2	151	SHA	R	5.93	L	ON FRONT ST AT HARDENBROOK AVE	520	4900	4250	520	4900	4250
2	151	SHA	R	5.993	L	FRONT ST/SHASTA DAM BLVD	520	4900	4250	1050	10000	8700
2	151	SHA		6.79		CASCADE BOULEVARD	1150	12900	12000	1250	13400	12400
2	151	SHA	R	6.924		JCT. RTE. 5, PROJECT CITY	1250	13400	12400			
5	152	SCR	T	0.31		WATSONVILLE, JCT. RTE. 1				2700	29300	27200
5	152	SCR	T	0.676		GREEN VALLEY RD	2700	29500	27200	3800	31000	29600
5	152	SCR	T	2.5		WATSONVILLE, FREEDOM BLVD	3800	31000	29600	2200	22900	22000
5	152	SCR	T	2.803		WATSONVILLE, MAIN STREET AT EAST LAKE STREET	2200	22900	22000	2700	24200	23400
5	152	SCR	T	2.929	R	WATSONVILLE, ON EAST LAKE ST AT MAIN ST	2700	24200	23400	1050	9200	8400
5	152	SCR	T	3.273	R	EAST BEACH ST AT LINCOLN	900	8000	7200	900	8000	7200
5	152	SCR	T	2.929	L	WATSONVILLE, ON EAST LAKE ST AT MAIN ST	990	9000	8100	990	9000	8100
5	152	SCR	T	3.273	L	WATSONVILLE, EAST LAKE STREET AT LINCOLN	990	9000	8100	1200	11500	10400
5	152	SCR		0.257		EAST BEACH ST AT LINCOLN	1200	11500	10400	1200	11500	10400
5	152	SCR		0.38		WATSONVILLE, ON EAST LAKE ST AT LINCOLN ST	1200	11500	10400	1200	11500	10400
5	152	SCR		0.383		ON EAST LAKE ST AT LINCOLN ST	1200	11500	10400	1700	16700	14800
5	152	SCR		0.714		BECK AVENUE	1700	16700	14800	1900	17500	16200
5	152	SCR	R	1.995		HOLOHAN/COLLEGE ROADS	2100	17500	16200	1300	16800	13400
5	152	SCR		3.69		CARLTON/CASSERLY ROAD	960	11900	8500	840	10300	6500
5	152	SCR		8.29		SANTA CRUZ/SANTA CLARA COUNTY LINE	650	7300	5800			
4	152	SCL		0		SANTA CRUZ/SANTA CLARA COUNTY LINE				650	6700	5800
4	152	SCL		5.03		WATSONVILLE RD	720	6700	6000	690	6700	5800
4	152	SCL		7.93		GILROY, SANTA TERESA BL	1100	10700	9300	2200	21500	18600
4	152	SCL	VI	9.43		MONTEREY STREET	2100	20300	17600	2350	22800	19700
4	152	SCL	VI	9.78		GILROY ON LEEAVESLEY AVENUE	2350	22800	19700	2750	26500	22800
4	152	SCL	VI	10.277		GILROY, JCT. RTE. 101	3700	40500	37000	2550	27500	24400

Dist	Route	County		Postmile	Description	Back Peak Hour	Back Peak Month	Back AADT	Ahead Peak Hour	Ahead Peak AADT	Ahead AADT
4	152	SCL		12.81	FERGUSON ROAD	1900	20500	18300	2350	24900	22300
4	152	SCL		14.89	BLOOMFIELD AVE	2250	23800	21300	2450	26000	23300
4	152	SCL	R	21.977	JCT. RTE. 156 SOUTH	2150	22700	20300	3450	37500	33000
4	152	SCL	R	23.409	CASA DE FRUTA	3450	37500	33000	3400	3800	32500
4	152	SCL	R	35.161	SANTA CLARA/MERCED COUNTY LINE	1850	37500	32000			
10	152	MER	R	0	SANTA CLARA/MERCED COUNTY LINE				1800	37500	32000
10	152	MER	R	13.24	WEST JCT. RTE. 33	2950	27500	23700	2750	29000	24500
10	152	MER		13.848	JCT. RTE. 5	3100	29000	24900	2150	31500	27000
10	152	MER		19.268	LOS BANOS, ORTIGALITA ROAD	1900	24200	23000	2900	29500	28000
10	152	MER		19.618	LOS BANOS, WEST I STREET	2900	31000	28000	2500	31500	30000
10	152	MER		20.598	LOS BANOS, 7TH STREET	3000	35500	31500	2500	34000	33500
10	152	MER		21.058	LOS BANOS, EAST I STREET	2250	31000	30500	2500	33500	29000
10	152	MER		21.272	LOS BANOS, JCT. RTE. 165	2450	31500	28000	2850	38000	33500
10	152	MER		22.252	LOS BANOS, WARD RD	2850	38000	33500	1750	21100	19400
10	152	MER		23.915	LOS BANOS, SANTA FE ROAD	1900	20000	18600	1900	20700	18700
10	152	MER	R	32.366	DOS PALOS WYE, EAST JCT. RTE. 33	1900	20700	18600	1550	19400	16200
10	152	MER	R	40.77	JCT. RTE. 59	1650	17700	16000	1450	16000	14900
10	152	MER	R	40.949	MERCED/MADERA COUNTY LINE	1600	17500	15500			
6	152	MAD	R	0	MERCED/MADERA COUNTY LINE				1450	17400	15400
6	152	MAD		10.799	JCT. RTE. 233 NORTHWEST	1450	17500	15500	1200	14000	12400
6	152	MAD		15.634	CALIFA, JCT. RTE. 99	1650	18200	15900			
3	153	ED		0	JCT. RTE. 49				260	3850	2400
3	153	ED		0.12	COLD SPRINGS ROAD	260	3850	2400	20	170	110
3	153	ED		0.55	MARSHALL'S MONUMENT	20	170	110			
5	154	SB	R	0	JCT. RTE. 101				1100	11000	10100
5	154	SB	R	8.11	JCT. RTE. 246 WEST	900	12000	11700	1300	13000	11800
5	154	SB		14.77	ENTRANCE, LAKE CACHUMA COUNTY PARK	1300	13000	12000	1150	12000	11100
5	154	SB		23.38	STAGECOACH ROAD	1250	14000	12500	1400	15000	13300
5	154	SB	R	31.551	JCT. RTE. 192 EAST	1400	17000	14900	1600	22000	16400
5	154	SB		32.285	JCT. RTE. 101	1600	22000	16400	1600	19000	16400
5	154	SB		32.84	STATE STREET AND NB 101 RAMPS	1600	19000	16400			

Dist	Route	County		Postmile	Description	Back Peak Hour	Back Peak Month	Back AADT	Ahead Peak Hour	Ahead Peak AADT	Ahead AADT
6	155	KER	L	0	DELANO, FREMONT STREET/9th AVE/NB RTE 99				160	2150	2050
6	155	KER	L	0.27	DELANO, FREMONT STREET/6TH AVENUE	170	2200	2150	170	2200	2150
6	155	KER	L	0.402	DELANO, ELLINGTON ST/9TH AVE RAMPS SB RTE 99	250	3250	3000	250	3250	3000
6	155	KER		0	DELANO, ELLINGTON ST/9TH AVE/RAMPS SB RTE 99	250	3250	3000	420	4850	4650
6	155	KER		0.388	DELANO, ELLINGTON STREET/ 4TH AVE	380	5000	4250	1150	14000	12700
6	155	KER	R	0	DELANO, JCT. RTE. 99	1150	14000	12700	1700	17900	15500
6	155	KER	R	0.22	DELANO, HIGH STREET	1700	17900	15500	1300	14100	12500
6	155	KER	R	0.47	DELANO, LEXINGTON AVENUE	1150	11400	10300	1350	14300	12100
6	155	KER	R	1.46	DELANO, EAST CITY LIMITS, BROWNING ROAD	530	5500	4750	410	3150	2700
6	155	KER	R	3.469	ZACHARY AVENUE	320	2500	2100	330	2650	2200
6	155	KER	R	6.55	FAMOSO-PORTERVILLE HIGHWAY	240	1800	1600	120	980	630
6	155	KER	R	10.99	JCT. RTE. 65	60	510	400	30	190	160
6	155	KER	R	26.564	JUNCTION OLD ROUTE 155 AT WOODY ROAD	20	220	185	20	230	195
6	155	KER		38.25	GLENVILLE, GRANITE ROAD	70	770	650	40	460	340
6	155	KER		40.48	EAST LIMITS GLENVILLE	40	460	340	40	460	340
6	155	KER	R	53.22	ALTA SIERRA, VIA EVANS ROAD	30	440	310	30	350	290
6	155	KER	R	60.637	WOFFORD BOULEVARD	190	1850	1750	630	7700	6300
6	155	KER	R	61.04	JUNCTION OLD ROUTE 155	630	7700	6300	540	7400	6000
6	155	KER	R	70.991	JCT. RTE. 178	580	6600	5800			
5	156	MON	R	0.167	JCT. RTE. 1				3200	34000	30000
5	156	MON	R	1.109	JCT. RTE. 183	3400	34000	30000	3200	35500	31000
5	156	MON	T	5.185	SOUTH JCT. RTE. 101	2800	34000	29000			
					BREAK IN ROUTE						
5	156	SBT		3.022	ALAMEDA STREET	2000	24500	21000	2200	27000	23700
5	156	SBT		7.246	UNION/MITCHELL ROADS	2200	27000	23700	1900	22300	19500
5	156	SBT	R	11.369	HOLLISTER, JCT. RTE. 25	1400	17200	14000	1300	13100	11300
5	156	SBT	R	13.215	SAN FELIPE RD	1400	12700	10300	1700	14200	11200
5	156	SBT	R	16.536	FAIRVIEW ROAD	1700	14200	11200	1400	15100	11800
5	156	SBT	R	18.43	SAN BENITO/SANTA CLARA COUNTY LINE	1400	15200	12000			
4	156	SCL		0	SAN BENITO/SANTA CLARA COUNTY LINE				1450	14600	12800
4	156	SCL	R	0.602	JCT. RTE. 152	1350	15200	12500			

Dist	Route	County		Postmile	Description	Back Peak Hour	Back Peak Month	Back AADT	Ahead Peak Hour	Ahead Peak AADT	Ahead AADT
9	158	MNO		0	JUNE LAKE JUNCTION, SOUTH JCT. RTE. 395				300	2500	1420
9	158	MNO	R	2.822	LAKEVIEW DRIVE	270	2800	1500	270	2800	1500
9	158	MNO		3.86	NORTH SHORE DRIVE	230	2250	1500	220	2400	1450
9	158	MNO		7.18	SILVER LAKE CAMPGROUND	240	2050	1450	110	870	400
9	158	MNO		15.836	GRANT LAKE JUNCTION, NORTH JCT. RTE. 395	110	900	400			
4	160	CC		0	JCT. VICTORY HWY				970	12000	10500
4	160	CC		0.486	WILBUR AVENUE	990	12000	10500	1100	13000	11600
4	160	CC		1.327	CONTRA COSTA/SACRAMENTO COUNTY LINE	1100	13000	11600			
3	160	SAC	L	0	CONTRA COSTA/SACRAMENTO COUNTY LINE				1100	12600	11600
3	160	SAC	R	0	JCT. RTE. 12	1700	16800	15000	980	6300	5400
3	160	SAC		5.95	SACRAMENTO RIVER, ISLETON BRIDGE	440	4550	3950	260	3150	2450
3	160	SAC		11.46	RYDE, JCT. RTE. 220 WEST	240	2550	2150	290	3650	2900
3	160	SAC		14.16	WALNUT GROVE, WALNUT GROVE BRIDGE	350	3600	3100	280	3150	2750
3	160	SAC		16.92	LEARY ROAD	170	1800	1450	170	1900	1500
3	160	SAC		20.983	PAINTERSVILLE BRIDGE	200	1600	1500	200	1600	1500
3	160	SAC		21.1	PAINTERSVILLE BRIDGE; RIVER ROAD	190	1600	1500	250	2500	2150
3	160	SAC		26.25	HOOD-FRANKLIN ROAD	290	2800	2550	120	1550	1350
3	160	SAC		34.07	FREEPORT BRIDGE ROAD	160	2150	1900	510	7300	6400
3	160	SAC	R	44.456	SACRAMENTO, AMERICAN RIVER BRIDGE	510	7300	6400	6800	55000	53000
3	160	SAC	R	44.63	SACRAMENTO, NORTHGATE BOULEVARD	6800	55000	53000	4550	45000	43500
3	160	SAC	R	44.977	SACRAMENTO, DEL PASO BOULEVARD	4550	45000	43500	3800	36000	35500
3	160	SAC		45.604	SACRAMENTO, CANTERBURY ROAD	3800	36000	35500	3700	35000	34500
3	160	SAC		46.164	SACRAMENTO, DEAD MAN'S SLH, ROYAL OAKS DR	3700	35000	34500	3550	34500	32000
3	160	SAC		46.33	SACRAMENTO, TRIBUTE ROAD	3550	34500	32000	4650	34500	33500
3	160	SAC		46.581	SACRAMENTO, JCT. RTE. 51	4650	34500	33500			
2	161	SIS		0.037	JCT. RTE. 97				80	720	610
2	161	SIS		17.31	HILL ROAD	110	1150	1000	140	1350	1050
2	161	SIS		19.361	JCT. RTE. 139	140	1350	1050			
1	162	MEN	R	0	JCT. RTE. 101				80	1000	810
1	162	MEN		2	RIVER BAR ROAD	80	1000	820	80	930	810
1	162	MEN		15.307	COUNTY ROAD 322/ DOS RIOS ROAD	80	930	810	80	950	820

Dist	Route	County		Postmile	Description	Back Peak Hour	Back Peak Month	Back AADT	Ahead Peak Hour	Ahead Peak AADT	Ahead AADT
1	162	MEN		26.78	COUNTY ROAD 327/ POOHKINY ROAD	80	950	820	90	1000	920
1	162	MEN		28.232	WATTENBURG ROAD	90	1000	920	230	2300	2000
1	162	MEN		29.251	EAST LANE ROAD	230	2300	2000	270	2700	2400
1	162	MEN		30.768	MINA ROAD	210	2000	1800	70	710	630
1	162	MEN		32.984	SHORT CREEK ROAD	50	500	440	50	440	390
1	162	MEN		34.045	NEAR SHORT CREEK BRIDGE	50	440	390			
3	162	GLE		37.648	COUNTY ROAD 307				20	250	200
3	162	GLE		41.379	CO. RD(NEWVILLE)/CO. RD 307, MEN NTN'L FOREST E. BN	20	250	200	20	360	330
3	162	GLE	R	45.117	COUNTY ROAD 306 (TO ELK CREEK)	20	360	330	120	720	640
3	162	GLE		45.382	COUNTY ROAD 304 (TO STONY GORGE RESERVOIR)	120	720	640	120	830	800
3	162	GLE		63.678	COUNTY ROAD D	120	830	800	340	2700	2600
3	162	GLE		64.88	COUNTY ROAD F	340	2700	2600	250	2550	2350
3	162	GLE		65.523	WILLOWS, JCT. RTE. 5	820	9600	8800	860	10200	8700
3	162	GLE		66.632	WILLOWS, TEHAMA STREET	860	10200	8700	570	5600	5000
3	162	GLE		67.106	WILLOWS, FIRST STREET	570	5600	5000	290	2950	2750
3	162	GLE		67.204	CENTRAL IRRIGATION CANAL	290	2950	2750	340	3300	3050
3	162	GLE		69.692	COUNTY ROAD P (MULICK ROAD)	340	3300	3050	300	3100	2700
3	162	GLE		73.549	COUNTY ROAD V	300	3100	2700	230	2300	2050
3	162	GLE		76.27	JCT. RTE. 45	230	2300	2050	270	2550	2400
3	162	GLE		77.534	BUTTE CITY	270	2550	2400	290	2850	2700
3	162	GLE		79.069	SACRAMENTO RIVER OVERFLOW	290	2850	2700	280	2500	2400
3	162	GLE		81.372	COUNTY ROAD Z	280	2500	2400	170	1650	1500
3	162	GLE		84.59	GLENN/BUTTE COUNTY LINE	170	1650	1500			
3	162	BUT		0	GLENN/BUTTE COUNTY LINE				170	1650	1500
3	162	BUT		6.66	RICHVALE SOUTH HIGHWAY	170	1650	1500	220	1100	1020
3	162	BUT	R	9.726	JCT. RTE. 99	220	1150	1020	290	3200	3000
3	162	BUT		14.03	OROVILLE, LARKIN ROAD	300	3200	3000	880	9400	8600
3	162	BUT		14.96	OROVILLE, 12TH STREET	880	9400	8600	1200	13900	13200
3	162	BUT		15.831	OROVILLE, JCT. RTE. 70	1200	13900	13200	2850	31000	30000
3	162	BUT		16.017	FEATHER RIVER BOULEVARD	2850	31000	30000	2700	30500	28500
3	162	BUT		17.142	OROVILLE, LINCOLN STREET	2700	30500	28500	3050	31000	30500

Dist	Route	County	Postmile	Description	Back Peak Hour	Back Peak Month	Back AADT	Ahead Peak Hour	Ahead Peak AADT	Ahead AADT
3	162	BUT	17.553	ON OLIVE HIGHWAY, S. OROVILLE DAM BLVD	3050	31000	30500	2950	29500	29000
3	162	BUT	18.006	OROVILLE, LOWER WYANDOTE ROAD	2950	29500	29000	1850	21500	20900
3	162	BUT	18.457	FOOTHILL BOULEVARD	1850	21500	20900	1250	12700	12400
3	162	BUT	20.449	OROVILLE QUINCY HIGHWAY	1250	12700	12400	1200	12100	11900
3	162	BUT	20.49	OAKVALE AVENUE	1200	12100	11900	1150	11300	11000
3	162	BUT	21.264	CANYON DRIVE	1150	11300	11000	810	7800	7600
3	162	BUT	21.457	HILLCREST AVENUE	810	7800	7600	590	5700	5600
3	162	BUT	22.899	KELLY RIDGE ROAD	590	5700	5600	520	4600	4550
3	162	BUT	24.194	FORBESTOWN ROAD	520	4600	4550	210	1900	1850
3	162	BUT	24.56	LOAFER CREEK CAMPGROUND	210	1900	1850	180	1550	1500
3	162	BUT	31.07	FOREMAN ROAD	180	1550	1500			
11	163	SD	0.531 R	SAN DIEGO, ON 11TH AVENUE NORTH OF A STREET				2900	28500	27000
11	163	SD	0.555 R	SAN DIEGO, ON 11TH AVENUE AT RUSS BOULEVARD	2900	28500	27000	2900	28500	27000
11	163	SD	0.607 R	SAN DIEGO, ON 11TH AVE, NORTH OF ASH ST	2900	28500	27000	2900	28500	27000
11	163	SD	0.598 L	SAN DIEGO ON 10TH AVENUE AT ASH STREET				2000	27500	26500
11	163	SD	0.628 L	SAN DIEGO, ON 10TH AVENUE, NORTH OF ASH ST	2000	27500	26500	4900	56000	54000
11	163	SD	0.89	JCT. RTE. 5	4900	56000	54000	10500	118000	110000
11	163	SD	1.623	SAN DIEGO, QUINCE STREET	10500	118000	110000	10300	116000	108000
11	163	SD	1.799	SAN DIEGO, RICHMOND STREET	10300	116000	108000	10100	114000	105000
11	163	SD	2.49	ROBINSON AVENUE	10100	114000	105000	7700	101000	96000
11	163	SD	2.749	SAN DIEGO, WASHINGTON STREET	7700	101000	96000	10100	132000	128000
11	163	SD	2.984	SAN DIEGO, SIXTH STREET	10100	132000	128000	12900	169000	161000
11	163	SD	3.742	SAN DIEGO, JCT. RTE. 8	12900	169000	161000	12000	158000	151000
11	163	SD	4.371	FRIARS ROAD	12000	158000	151000	15800	181000	174000
11	163	SD	5.792	SAN DIEGO, GENESEE AVENUE	15800	181000	174000	14300	163000	158000
11	163	SD	6.54	SAN DIEGO, MESA COLLEGE DRIVE	14300	163000	158000	13000	150000	145000
11	163	SD	7.043	SAN DIEGO, JCT. RTE. 805	13000	150000	145000	12300	140000	132000
11	163	SD	8.01	SAN DIEGO, BALBOA AVENUE	12300	140000	132000	12600	146000	137000
11	163	SD	8.807	SAN DIEGO, CLAIREMONT MESA BOULEVARD	12600	146000	137000	12800	146000	138000
11	163	SD	9.552	JCT. RTE. 52	12800	146000	138000	14600	146000	141000
11	163	SD R	10.837	SAN DIEGO, KEARNEY VILLA ROAD	14600	146000	141000	13400	131000	127000

Dist	Route	County		Postmile	Description	Back Peak Hour	Back Peak Month	Back AADT	Ahead Peak Hour	Ahead Peak AADT	Ahead AADT
11	163	SD	R	11.23	JCT. RTE. 15S	13400	131000	127000	13400	131000	127000
11	163	SD	R	11.662	JCT. RTE. 15	13400	131000	127000			
7	164	LA		1.385	GALLATIN ROAD				3650	42500	39000
7	164	LA		2.41	SAN GABRIEL BOULEVARD	3650	42500	39000	2350	28500	26000
7	164	LA		3.341	JCT. RTE. 60	2350	28500	26000	4000	50000	45500
7	164	LA		4.81	SOUTH EL MONTE, GARVEY AVENUE	4350	57000	52000	6000	83000	76000
7	164	LA		5.599	EL MONTE, JCT. RTE. 10	6000	83000	76000	4050	58000	52000
7	164	LA		6.224	ROSEMEAD, VALLEY BOULEVARD	4050	58000	52000	4500	64000	58000
7	164	LA		6.64	ROSEMEAD, LOWER AZUSA ROAD	3500	49500	45000	3100	43500	39500
7	164	LA		6.899	END OF ROUTE	3100	43500	39500			
10	165	MER	L	0	JCT. RTE. 5				300	2400	1050
10	165	MER		3.749	CHARLESTON AVE	330	2600	1550	290	2950	2050
10	165	MER		7.782	PIONEER ROAD	420	6000	4300	660	7200	6400
10	165	MER		8.24	SCRIPPS DR	660	7200	6700	960	10600	7600
10	165	MER		8.786	LOS BANOS, JCT. RTE. 152	990	13000	12000	1650	20800	16000
10	165	MER		9.469	EAST B STREET	1450	14500	12000	1450	17100	13500
10	165	MER		9.947	LOS BANOS, OVERLAND AVENUE	1450	18200	13200	1250	11400	11000
10	165	MER		11.733	HENRY MILLER AVENUE	1300	13700	6600	690	8300	7600
10	165	MER		26.872	JCT. RTE. 140	690	6000	5500	630	7300	6200
10	165	MER		27.88	THIRD AVE	580	7200	5500	810	10600	6200
10	165	MER		30.175	WESTSIDE BOULEVARD/RIVER ROAD	750	9800	6400	870	10800	6700
10	165	MER		32.366	WILLIAMS AVE	860	10800	8600	1200	14700	9200
10	165	MER		33.365	BLOSS AVENUE, HILMAR	1550	19400	10200	1600	21100	10800
10	165	MER		33.616	FIRST ST, HILMAR	1600	21100	10800	1500	24700	11800
10	165	MER		33.864	AMERICAN AVENUE	1500	24700	12400	1700	24700	14600
10	165	MER		36.445	BRADBURY ROAD	1700	24700	14700	1950	27500	14900
10	165	MER		36.722	MERCED / STANISLAUS COUNTY LINE	1950	27500	14900			
10	165	STA		0	MERCED / STANISLAUS COUNTY LINE				1950	27500	14900
10	165	STA		1.545	JCT. RTE. 99, NEAR TURLOCK	2400	32000	18800			
5	166	SB		0	GUADALUPE, JCT. RTE. 1				780	8100	7450
5	166	SB		3.745	BONITA SCHOOL ROAD	780	8500	7750	1100	11000	9950

Dist	Route	County		Postmile	Description	Back Peak Hour	Back Peak Month	Back AADT	Ahead Peak Hour	Ahead Peak AADT	Ahead AADT
5	166	SB		4.817	BLACK ROAD	1100	11000	10400	1400	11000	10100
5	166	SB		6.87	SANTA MARIA, BLOSSER ROAD	1300	13000	12000	1600	13000	12500
5	166	SB		7.87	SANTA MARIA, JCT. RTE. 135	1800	18000	17300	2200	30000	25000
5	166	SB		8.927	SANTA MARIA, JCT. RTE. 101	2200	25000	23000	350	3350	2800
5	166	SLO		13.511	SUEY ROAD	340	2200	2050	360	3800	3600
5	166	SB	R	24.1	TEPESQUET ROAD	360	4500	3800	430	3900	3300
5	166	SB		64.3	PERKINS ROAD	370	3300	2750	390	3000	2350
5	166	SB		66.58	BELL ROAD	560	4300	3600	400	2400	2050
5	166	SB	R	70.141	SANTA BARBARA/SAN LUIS OBISPO COUNTY LINE	400	3900	3300			
5	166	SLO	R	70.141	SANTA BARBARA/SAN LUIS OBISPO COUNTY LINE				330	3800	3300
					BREAK IN ROUTE						
6	166	KER		0.01	MARICOPA, JCT. RTE. 33				290	3200	2850
6	166	KER		2.96	PENTLAND ROAD	250	3600	2750	230	3000	2600
6	166	KER		14.86	OLD RIVER ROAD	510	7700	5700	230	3100	2400
6	166	KER		22.797	JCT. RTE. 5	230	3300	2500	160	2200	1800
6	166	KER		24.62	METTLER, JCT. RTE. 99	160	2200	1800			
9	167	MNO		0	JCT. RTE. 395				40	300	200
9	167	MNO		21.331	NEVADA STATE LINE	30	190	102			
6	168	FRE	R	0.29	JCT. RTE. 180				8000	77000	67000
6	168	FRE	R	0.993	MCKINLEY AVENUE	8000	78000	67000	8100	83000	74000
6	168	FRE	R	2.017	SHIELDS AVENUE	8000	82000	80000	8700	85000	80000
6	168	FRE	R	3.035	ASHLAN AVENUE	8700	85000	80000	8200	77000	70000
6	168	FRE	R	4.258	SHAW AVENUE	8200	77000	70000	6800	59000	54000
6	168	FRE	R	5.63	BULLARD AVE	6800	59000	74000	5200	45500	48000
6	168	FRE	R	6.866	HERNDON AVENUE	5200	45500	45000	3850	36500	33000
6	168	FRE	R	8.042	FOWLER AVENUE	3850	36500	33000	2650	24000	25000
6	168	FRE	R	9.15	TEMPERANCE AVENUE	2650	24000	25000	1400	14000	13000
6	168	FRE		15.47	ACADEMY AVENUE	670	7000	6000	670	7700	6500
6	168	FRE		18.55	SAMPLE/PITTMAN HILL ROADS	580	6400	5900	510	5700	5100
6	168	FRE	T	22.7	TOLLHOUSE RD AT MILLERTON	510	5700	5100	470	4900	4700
6	168	FRE	T	23.716	NICHOLAS ROAD	470	4900	4700	410	4450	3950

Dist	Route	County		Postmile	Description	Back Peak Hour	Back Peak Month	Back AADT	Ahead Peak Hour	Ahead Peak AADT	Ahead AADT
6	168	FRE	T	30.201	MORGAN CANYON ROAD AT AUBERRY ROAD	410	4450	3950	910	9400	8700
6	168	FRE	T	31.311	AUBERRY ROAD AT LODGE ROAD	910	9400	8700	800	8700	6900
6	168	FRE	R	36.179	AUBERRY ROAD	1150	11000	10000	1100	10300	9100
6	168	FRE		45	DINKEY CREEK ROAD	940	10000	7800	540	5600	4800
6	168	FRE		47.85	SHAVER HEIGHTS; DALTON AVENUE	270	2900	2400	170	1200	950
6	168	FRE		49.66	HUNTINGTON LAKE ROAD	170	1200	950	110	1100	880
6	168	FRE		65.84	FLORENCE LAKE ROAD	110	1100	860			
9	168	INY	R	0	LAKE SABRINA				90	500	400
9	168	INY	R	3.278	SOUTH LAKE ROAD	90	500	400	140	1050	550
9	168	INY		14.74	OTEY ROAD	180	1600	1200	180	1600	1210
9	168	INY		16.342	BROCKMAN LANE	640	6900	6250	640	6900	6250
9	168	INY		18.31	JCT. RTE. 395	830	8200	7700	80	680	460
9	168	INY		54.699	INYO/MONO COUNTY LINE	40	290	170			
9	168	MNO		0	INYO/MONO COUNTY LINE				40	290	170
9	168	MNO		1.45	OASIS, JCT. RTE. 266 NORTH	40	290	170			
1	169	DN	R	0	KLAMATH, JCT. RTE. 101				250	2650	1900
1	169	DN	R	0.248	SIMPSON MILL ROAD	250	2650	1900	120	1300	930
1	169	DN		2.89	ARROW MILLS ROAD	120	1300	930	120	1300	930
1	169	DN		3.521	KLAMATH GLEN, RIFFLE ROAD	150	1300	930			
					BREAK IN ROUTE						
1	169	HUM		13.2	WAUTECK VILLAGE				40	280	200
1	169	HUM		29.95	MARTINS FERRY BRIDGE	60	440	320	60	440	320
1	169	HUM		33.84	WEITCHPEC, JCT. RTE. 96	70	510	370			
7	170	LA	R	14.5	LOS ANGELES, JCT. RTES. 101/134				13000	179000	171000
7	170	LA	R	14.78	LOS ANGELES, RIVERSIDE DRIVE	13000	179000	171000	14500	195000	187500
7	170	LA	R	15.367	LOS ANGELES, MAGNOLIA BOULEVARD	14500	195000	187500	14800	195000	188500
7	170	LA	R	15.988	LOS ANGELES, BURBANK BOULEVARD	14800	195000	188500	14500	193000	187500
7	170	LA	R	16.626	LOS ANGELES, OXNARD ST/LAUREL CANYON BLVD	14500	193000	187500	14200	188000	182000
7	170	LA	R	17.248	LOS ANGELES, VICTORY BOULEVARD	14200	188000	182000	14100	177000	171000
7	170	LA	R	18.274	LOS ANGELES, SHERMAN WAY	14100	177000	171000	11800	156000	147000
7	170	LA	R	19.721	LOS ANGELES, ROSCOE BOULEVARD	11800	156000	147000	11000	138000	134500

Dist	Route	County		Postmile	Description	Back Peak Hour	Back Peak Month	Back AADT	Ahead Peak Hour	Ahead Peak AADT	Ahead AADT
7	170	LA	R	20.101	LOS ANGELES, SHELDON/ ARLETA ST	11000	138000	134500	10000	128000	124000
7	170	LA	R	20.551	LOS ANGELES, JCT. RTE. 5	10000	128000	124000			
2	172	TEH		0	MINERAL, JCT. RTE. 36				60	210	120
2	172	TEH		5.77	MILL CREEK	60	210	120	30	200	90
2	172	TEH		8.917	MORGAN SPRINGS, JCT. RTE. 36	30	200	90			
8	173	SBD	L	0	JCT. RTE. 138				130	1100	900
8	173	SBD	L	6.989	ARROWHEAD LAKE ROAD	130	1100	900	20	150	120
8	173	SBD		12.85	NEAR RIFLE RANGE ROAD (BEGIN PAVEMENT)	30	260	210	70	620	500
8	173	SBD		17.206	NORTH BAY ROAD	70	620	500	80	580	500
8	173	SBD		19.772	LAKE ARROWHEAD, HOOK CREEK ROAD	400	3000	2600	680	5100	4400
8	173	SBD		20.97	LAKE ARROWHEAD, KUFFEL CANYON ROAD	1000	7600	6600	1300	9600	8300
8	173	SBD		21.462	LAKE ARROWHEAD, JCT. RTE. 189/ARWHD VLGE RD	1300	9600	8300	540	4700	4000
8	173	SBD		23.04	JCT. RTE. 18	680	5900	5000			
3	174	PLA		0	COLFAX, JCT. RTE. 80				1500	15200	14000
3	174	PLA		0.14	COLFAX, AUBURN/CENTRAL ST	1500	15200	14000	350	5000	4950
3	174	PLA		0.73	COLFAX, MAIN STREET	350	5000	4950	660	7100	6500
3	174	PLA		1.633	ROLLINS LAKE ROAD	660	7100	6500	570	5300	5000
3	174	PLA		2.883	PLACER/NEVADA COUNTY LINE	570	5300	5000			
3	174	NEV		0	PLACER/NEVADA COUNTY LINE				570	5300	5000
3	174	NEV		3.35	ROLLINS LAKE ROAD	570	5300	5000	950	8700	8100
3	174	NEV		5.58	MEADOW VIEW DRIVE	950	8700	8100	690	12000	10200
3	174	NEV		6.83	BRUNSWICK ROAD	690	12000	10200	1300	13700	13200
3	174	NEV		8.94	EMPIRE MINE ROAD	1300	13700	13200	800	8700	8500
3	174	NEV		9.634	GRASS VALLEY, RACE STREET	800	8700	8500	1200	13800	13300
3	174	NEV		9.81	OPHIR STREET	1200	13800	13300	670	8000	7700
3	174	NEV		9.88	GRASS VALLEY, CENTRAL STREET	670	8000	7700	840	8000	7000
3	174	NEV		10.17	GRASS VALLEY, JCT. RTE. 20	840	8000	7000			
1	175	MEN		0	HOPLAND, JCT. RTE. 101				590	6200	5000
1	175	MEN		0.77	EAST SIDE ROAD, RIGHT	590	6200	5000	550	6000	4800
1	175	MEN		1.14	EAST SIDE ROAD, LEFT	550	6000	4800	330	4100	3600
1	175	MEN		2.79	YOUNCE ROAD	330	4100	3600	180	1900	1700

Dist	Route		County		Postmile		Description	Back Peak Hour	Back Peak Month	Back AADT	Ahead Peak Hour	Ahead Peak AADT	Ahead AADT
1	175		MEN		9.85		MENDOCINO/LAKE COUNTY LINE	180	1900	1700			
1	175		LAK		0		MENDOCINO/LAKE COUNTY LINE				220	2200	1950
1	175		LAK	R	8.193		JCT. RTE. 29	220	2200	1950	90	850	750
1	175		LAK		19.62		COBB POST OFFICE	470	4300	3900	340	3200	2800
1	175		LAK		26.54		DRY CREEK ROAD	420	3900	3500	350	3500	3100
1	175		LAK		28.038		JCT. RTE. 29	350	3500	3100			
8	177		RIV		0		JCT. RTE. 10				480	4800	3700
8	177		RIV		0.18		RAGSDALE ROAD	480	4800	3700	270	2850	2100
8	177		RIV		0.26		KAISER MINE ROAD	300	2850	2100	220	2100	1550
8	177		RIV		2.232		OASIS ROAD	260	2250	1550	200	1750	1200
8	177		RIV		27.024		JCT. RTE. 62	200	1750	1200			
6	178	S	KER	S	1.736	R	JCT RTE 178				160	1650	1550
6	178	S	KER	S	1.809	R	BAKERSFIELD, 23RD & "O" ST	160	1650	1550	210	2100	2000
6	178	S	KER	S	1.749	L	24TH & "N" ST	210	2100	2000	130	1400	1300
6	178	S	KER	S	1.959	L	END WB INDEPENDENT ALIGN @24TH AND Q ST	130	1400	1300	210	2100	2000
6	178	S	KER	S	1.959		BAKERSFIELD, 24TH AND Q STREET	210	2100	2000	210	2100	2000
6	178	S	KER	S	2.163		NORTH JCT RTE 204	210	2100	2000			
6	178		KER		0		JCT. RTES. 99/58				5100	57000	52000
6	178		KER	R	1.821	R	BAKERSFIELD, NEAR O STREET	2450	25500	24700	4950	51500	49600
6	178		KER	R	1.821	L	BAKERSFIELD, NEAR O STREET (END WB COUPLET)	2500	26000	24900	4950	51500	49600
6	178		KER	R	1.821		BAKERSFIELD, NEAR O STREET	4950	51500	49600	4950	51000	49600
6	178		KER	R	2.009		BAKERSFIELD, JCT. RTE. 204	3850	49500	48500	5400	59000	54000
6	178		KER	R	2.413		BAKERSFIELD, UNION AVENUE	5400	59000	54000	6300	69000	63000
6	178		KER	R	3.402		BAKERSFIELD, BEALE AVENUE	6300	69000	63000	6100	66000	60500
6	178		KER	R	4.1		HALEY STREET	6100	66000	60500	5300	58000	52500
6	178		KER	R	4.626		MOUNT VERNON AVENUE	5300	58000	52500	4050	43500	40500
6	178		KER	R	5.641		BAKERSFIELD, OSWELL STREET	4050	43500	40500	3000	31500	30000
6	178		KER	R	6.77		FAIRFAX ROAD	3000	31500	30000	1650	22000	16500
6	178		KER	T	9.614		JCT. RTE. 184	1650	22000	16500	1500	13400	12500
6	178		KER	R	11.663		COTTONWOOD CREEK	480	4500	4000	480	4300	4000
6	178		KER		26.63		DEMOCRAT SPRINGS ROAD	480	4300	4000	420	3900	3500

Dist	Route	County		Postmile	Description	Back Peak Hour	Back Peak Month	Back AADT	Ahead Peak Hour	Ahead Peak AADT	Ahead AADT
6	178	KER		28.36	CHINA GARDEN ROAD	420	3900	3500	420	3900	3500
6	178	KER	T	30.011	KERN CANYON ROAD	420	3900	3500	380	4550	4200
6	178	KER	R	41.646	BODFISH	380	4550	4200	380	4550	4200
6	178	KER	R	42.941	JCT. RTE. 155	380	4550	4200	300	4000	3700
6	178	KER		45.521	ISABELLA BOULEVARD	300	4000	3700	400	4050	3600
6	178	KER		55.684	SIERRA WAY	390	3950	3500	390	3950	3500
6	178	KER		57.076	KELSO VALLEY ROAD	390	3950	3500	310	2950	2600
6	178	KER		88.26	JCT. RTE. 14	200	1500	1200	200	2800	2200
6	178	KER	R	93.237	JCT. RTE. 395	750	7500	6000	750	7600	6300
6	178	KER		99.092	RIDGECREST, WEST CITY LIMITS	750	7600	6300	750	7600	6300
6	178	KER		100.608	NORTH CHINA LAKE BOULEVARD	750	7600	6300	1500	14300	13800
6	178	KER		102.616	RIDGECREST BOULEVARD	1950	20300	19500	1150	12000	11100
6	178	KER		103.85	RIDGECREST, RICHMOND ROAD	850	7200	7000	340	2450	2300
6	178	KER		104.622	SAN BERNARDINO/KERN COUNTY LINE	330	2650	2400			
8	178	SBD		0	SAN BERNARDINO/KERN COUNTY LINE				330	2650	2400
8	178	SBD		7.35	TRONA ROAD	330	2650	2400	280	2550	2300
8	178	SBD		14.778	TRONA ROAD	280	2550	2300			
9	178	INY		28	DEATH VALLEY MONUMENT, SOUTH BOUNDARY				50	400	250
9	178	INY		42.92	JCT. RTE. 127	50	400	250	120	960	790
9	178	INY		62.186	NEVADA STATE LINE	110	1050	780			
6	180	FRE		23.5	MENDOTA, NORTH JCT. RTE. 33				900	10300	9500
6	180	FRE		24.01	MENDOTA, SEVENTH STREET	1100	11700	10300	1150	12000	10500
6	180	FRE		24.1	MENDOTA, EIGHTH STREET	1150	12000	10500	1200	12800	11000
6	180	FRE		24.595	MENDOTA, BELMONT AVENUE	640	7900	6800	680	7500	6500
6	180	FRE		26.124	PANOCHE ROAD	680	7500	6500	710	7800	6800
6	180	FRE		34.59	JAMES ROAD	590	6400	5600	690	7400	6500
6	180	FRE		40.11	SHASTA AVE	690	7400	6500	640	8000	6900
6	180	FRE		41.63	SISKIYOU AVENUE	810	9800	8500	1000	11700	10400
6	180	FRE		42.639	KERMAN, JCT. RTE. 145	1350	16000	14600	1350	16200	14100
6	180	FRE		43.63	GOLDENROD AVENUE	1350	16200	14100	1000	11200	10700
6	180	FRE		47.65	DICKENSON AVENUE	900	10300	9900	1200	14200	12900

Dist	Route	County		Postmile	Description	Back Peak Hour	Back Peak Month	Back AADT	Ahead Peak Hour	Ahead Peak AADT	Ahead AADT
6	180	FRE		50.6	GRANTLAND AVENUE	1250	14300	13000	1250	14300	13000
6	180	FRE		52.59	CORNELIA AVENUE	1250	14300	13000	1250	14500	13200
6	180	FRE		68.6	MC CALL AVENUE	2500	28500	25800	1650	18400	17000
6	180	FRE		71.61	ACADEMY AVENUE	1400	16300	15200	1150	12800	11500
6	180	FRE		74.61	CENTERVILLE, SMITH AVENUE	1100	12200	11000	1100	12200	11000
6	180	FRE		74.95	CENTERVILLE, TRIMMER SPRINGS ROAD	1200	14000	12700	1150	13000	11700
6	180	FRE		77.49	REED AVENUE	880	9900	9100	600	6200	5800
6	180	FRE		87.706	JCT. RTE. 63 SOUTH	410	4500	4200	480	6100	5400
6	180	FRE		108.128	JCT. RTE. 245 SOUTH	620	4500	2800	750	2000	1100
6	180	FRE		109.528	FRESNO/TULARE COUNTY LINE	250	2000	1100			
6	180	TUL		109.528	FRESNO/TULARE COUNTY LINE				250	2000	1100
6	180	TUL		110.829	NO BNDY GEN GRANT GR, KINGS CYN NTL PK	330	2400	1500			
6	180	FRE		112.09	NO BNDY GEN GRANT GR, KINGS CYN NTL PK				330	2400	1500
6	180	FRE		116.85	HUME LAKE ROAD	330	2400	1500	190	1400	880
6	180	FRE		137.94	KINGS CANYON NATIONAL PARK	180	1300	800			
9	182	MNO		0	BRIDGEPORT, JCT. RTE. 395				170	1550	1050
9	182	MNO	R	6.32	BRIDGEPORT RESERVOIR	170	1550	1050	60	500	280
9	182	MNO		12.651	NEVADA STATE LINE	50	400	250			
5	183	MON		0	SALINAS, JCT. RTE. 101				3500	39500	38200
5	183	MON	R	1.821	SALINAS, WEST CITY LIMITS	1900	19300	17800	1900	19300	17800
5	183	MON	R	7.651	ESPINOSA ROAD	1900	19300	17800	2100	20700	18800
5	183	MON		9.006	CASTROVILLE, JCT. RTE. 156	2100	27500	25000	1350	13300	12000
5	183	MON		9.98	NORTH, CASTROVILLE, JCT. RTE. 1	1350	13300	12000			
6	184	KER	L	0	JCT. RTE. 223				470	4900	3900
6	184	KER	L	2	WEEDPATCH LOOP	480	5700	5300	770	9400	8600
6	184	KER		1.004	DI GIORGIO ROAD	950	10800	10500	1450	16400	14600
6	184	KER		1.26	LAMONT, SEGRUE ROAD	1200	13400	12000	1800	20200	18000
6	184	KER		2.035	LAMONT; PANAMA ROAD	1650	17300	16200	1450	15100	14600
6	184	KER		4.05	PANAMA LANE	1050	11300	10500	950	10400	9500
6	184	KER		7.83	KIMBER AVENUE	950	11000	10500	2000	22400	19700
6	184	KER		7.937	JCT. RTE. 58	2000	22400	19700	2000	22400	19700

Dist	Route	County	Postmile	Description	Back Peak Hour	Back Peak Month	Back AADT	Ahead Peak Hour	Ahead Peak AADT	Ahead AADT
6	184	KER	8.082	BRUNDAGE LANE	2000	22400	19700	1700	19800	16900
6	184	KER	8.35	TEHACHAPI ROAD/ EDISON HIGHWAY	1400	15500	13700	1700	19800	16900
6	184	KER	9.6	BAKERSFIELD, NILES STREET	1200	14200	11100	930	12000	10300
6	184	KER	12.139	BAKERSFIELD, JCT. RTE. 178	450	5200	4500			
4	185	ALA	1.613	MATTOX ROAD				1800	22000	21600
4	185	ALA	1.88	LEWELLING BOULEVARD	1800	22600	22000	1450	18000	17700
4	185	ALA	1.992	JCT. RTE. 238	1450	18000	17700	1750	21500	21100
4	185	ALA	2.187	168TH AVENUE	1750	21500	21100	1700	21600	21200
4	185	ALA	3.693	SAN LEANDRO, 150TH AVENUE	1650	20600	20200	1750	21700	21300
4	185	ALA	3.75	SAN LEANDRO, HESPERIAN BOULEVARD	1750	21700	21300	1900	24200	23700
4	185	ALA	5.18	SAN LEANDRO, SYBIL AVENUE	1300	16800	16500	1250	16100	15800
4	185	ALA	5.728	JCT. RTE. 112 WEST	1750	22000	21600	1500	18500	18200
4	185	ALA	7.24	OAKLAND, 98TH AVENUE	1850	23000	22600	1850	22800	22400
4	185	ALA	8.69	OAKLAND, 73RD AVENUE	1850	22800	22400	2050	25500	25000
4	185	ALA	9.75	OAKLAND, 55TH AVENUE	2000	24800	24300	1750	21900	21500
4	185	ALA	10.375	OAKLAND, 44TH AVENUE	2050	25500	25000	410	5100	5000
4	185	ALA	10.519	OAKLAND, HIGH/ 12TH STREETS	250	3050	3000			
11	186	IMP	0	MEXICAN BOUNDARY				530	3750	3700
11	186	IMP	2.07	JCT. RTE. 8	930	11200	8100	640	7100	4950
11	186	IMP	2.128	END RTE. 186	640	7100	4950			
7	187	LA	3.5	LOS ANGELES, JCT. RTE. 1				3850	43000	40000
7	187	LA	4.78	LOS ANGELES, CENTINELA AVENUE	4200	49500	46000	4150	51000	47500
7	187	LA	5.832	LOS ANGELES, JCT. RTE. 405	4150	51000	47500	6400	75000	70000
7	187	LA	5.91	LOS ANGELES, SEPULVEDA BOULEVARD	6400	75000	70000	5100	56000	53000
7	187	LA	6.007	LOS ANGELES, BENTLEY AVENUE	5100	56000	53000	6900	74000	69000
7	187	LA	6.62	LOS ANGELES, OVERLAND AVENUE	6900	74000	69000	6200	64000	60000
7	187	LA	7.634	LOS ANGELES, CULVER BOULEVARD	6200	64000	60000	6900	71000	66000
7	187	LA	8.639	LOS ANGELES, LA CIENEGA BOULEVARD	5800	59000	55000	4650	47500	44000
7	187	LA	8.802	LOS ANGELES, JCT. RTE. 10	4650	47500	44000	6000	58000	55000
7	187	LA	8.905	LOS ANGELES, CADILLAC AVENUE	6000	58000	55000			
11	188	SD	0	MEXICAN BOUNDARY				590	6100	5900

Dist	Route	County		Postmile	Description	Back Peak Hour	Back Peak Month	Back AADT	Ahead Peak Hour	Ahead Peak AADT	Ahead AADT
11	188	SD		0.05	U. S. CUSTOMS STATION	590	6100	5900	560	5800	5600
11	188	SD		1.85	JCT. RTE. 94	570	5800	5600			
8	189	SBD		0	JCT. RTE. 18				360	3650	3500
8	189	SBD		0.03	LAKE GREGORY DRIVE	360	3650	3500	370	3750	3600
8	189	SBD		1.81	TWIN PEAKS, ROSE LANE	370	3750	3600	430	4300	4100
8	189	SBD		2.81	GRASS VALLEY ROAD	430	4300	4100	750	7300	6400
8	189	SBD		3.09	DALEY CANYON ROAD	750	7300	6400	870	8500	7500
8	189	SBD		5.565	JCT. RTE. 173	570	5600	4900			
6	190	TUL		0	TIPTON, JCT. RTE. 99				380	4700	4000
6	190	TUL		9.474	POPLAR, COUNTY ROAD 192	410	4950	4200	570	6700	5650
6	190	TUL	R	15.241	PORTERVILLE, JCT. RTE. 65	930	11000	9250	2450	29500	24700
6	190	TUL		16.452	SOUTH PORTERVILLE	2200	26000	22000	1750	20600	17300
6	190	TUL		16.967	PLANO STREET (COUNTY ROAD 252)	1750	20600	17300	1300	15600	13100
6	190	TUL		18.453	HOSPITAL ROAD	1250	15000	12600	1100	13300	11200
6	190	TUL		21.1	WORTH ROAD (COUNTY ROAD 284)	1100	13300	11200	610	7400	6200
6	190	TUL		22.55	GOVERNMENT ROAD TO SUCCESS DAM	610	7400	6200	590	7100	6000
6	190	TUL		24.45	TULE INDIAN RESERVATION ROAD (AVENUE 160)	590	7100	6000	590	7000	6000
6	190	TUL		27.295	RIVER ISLAND ROAD	440	5300	4500	420	5000	4300
6	190	TUL	R	31.55	SPRINGVILLE, CRAMER DRIVE	410	4450	3800	390	4250	3650
6	190	TUL		31.701	JCT OLD RTE 190	440	4750	4050	420	5400	3900
6	190	TUL	R	32.704	BALCH PARK DRIVE	270	3500	2500	170	1250	850
6	190	TUL		47.98	CAMP NELSON ROAD	140	1050	700	80	590	400
6	190	TUL		56.567	QUAKING ASPEN CAMP	80	590	400			
					BREAK IN ROUTE						
9	190	INY		9.85	OLANCHA, JCT. RTE. 395				50	300	240
9	190	INY		24.55	JCT. RTE. 136 NORTHWEST	50	410	240	120	1000	540
9	190	INY		85.83	STOVEPIPE WELLS	150	1000	650	250	1200	900
9	190	INY		93.21	SCOTTY'S CASTLE ROAD	250	1200	900	180	1250	810
9	190	INY		99.77	BEATTY CUTOFF ROAD	190	1500	1030	170	1300	920
9	190	INY		110.72	FURNACE CREEK RANCH	370	2050	1250	340	1500	1050
9	190	INY		111.73	BAD WATER ROAD	340	1500	1050	170	1200	1000

Dist	Route	County		Postmile	Description	Back Peak Hour	Back Peak Month	Back AADT	Ahead Peak Hour	Ahead Peak AADT	Ahead AADT
9	190	INY		140.692	DEATH VALLEY JUNCTION, JCT. RTE. 127	160	1250	860			
3	191	BUT		3.53	DURHAM-PENTZ ROAD				710	6300	5600
3	191	BUT		3.925	BUTTE COLLEGE DRIVE	710	6300	5600	580	5800	5700
3	191	BUT		8.655	PARADISE, AIRPORT ROAD	580	5800	5700	560	5800	5700
3	191	BUT		10.08	EASY STREET	560	5800	5700	540	6000	5900
3	191	BUT		11.13	PARADISE, BUSHMAN ROAD	540	6000	5900	920	9900	9500
3	191	BUT		11.386	PARADISE, PEARSON ROAD	920	9900	9500			
5	192	SB	R	0.019	JCT. RTE. 154				1300	12100	11100
5	192	SB		0.18	CIENEGITAS AVENUE	1150	12000	10900	1300	11000	10200
5	192	SB		1.64	SANTA BARBARA, ONTARE ROAD	1300	10000	9300	1200	11000	9700
5	192	SB		4.15	SANTA BARBARA, MOUNTAIN DRIVE	290	2600	2400	480	3500	3150
5	192	SB		5.99	SANTA BARBARA, JCT. RTE. 144 SOUTH	400	2100	1950	500	3100	2850
5	192	SB		8.28	HOT SPRINGS ROAD	540	3400	3050	890	7700	7100
5	192	SB		8.82	SAN YSIDRO ROAD	1000	10000	9350	1000	8300	7550
5	192	SB		10.74	SHEFFIELD DRIVE	600	4500	4150	350	2500	2250
5	192	SB		11.8	FREEHAVEN DRIVE	350	2400	2150	550	2400	1950
5	192	SB		12.48	TORO CANYON ROAD	250	1500	1350	350	1700	1450
5	192	SB		17.44	CARPINTERIA, LINDEN AVENUE	1100	4900	4000			
3	193	PLA		1.36	MISSILE ROAD				1000	9600	9200
3	193	PLA		3	SIERRA COLLEGE BOULEVARD	1000	9600	9200	670	6700	6500
3	193	PLA		4.51	CLARK TUNNEL ROAD	670	6700	6500	510	5100	4800
3	193	PLA		6.37	GOLD HILL ROAD	510	5100	4800	500	5400	5100
3	193	PLA		9.77	TAYLOR ROAD	500	5400	5100	1000	10700	10000
3	193	PLA		10.194	NEWCASTLE, JCT. RTE. 80	1000	10700	10000			
3	193	PLA			BREAK IN ROUTE						
3	193	ED		0	COOL, JCT. RTE. 49				560	6100	5800
3	193	ED		0.856	AMERICAN RIVER ROAD	560	6100	5800	750	7200	7000
3	193	ED	R	2.169	AUBURN LAKE TRAIL ROAD	750	7200	7000	410	5700	5400
3	193	ED		12.19	EVERGREEN COURT ROAD	410	5700	5400	430	5800	5300
3	193	ED		12.699	GEORGETOWN, LOWER MAIN STREET	430	5800	5300	300	3950	3550
3	193	ED		16.105	BLACK OAK MINE ROAD	300	3950	3550	260	2500	2200

Dist	Route	County		Postmile	Description	Back Peak Hour	Back Peak Month	Back AADT	Ahead Peak Hour	Ahead Peak AADT	Ahead AADT
3	193	ED		19.4	GARDEN VALLEY ROAD	260	2500	2200	140	1900	1700
3	193	ED		26.95	JCT. RTE. 49	300	3350	3000			
8	195	RIV		6.443	BUCHANAN ST				450	5000	4500
8	195	RIV		7.42	MECCA, JCT. RTE. 111	590	6600	6000			
1	197	DN	R	0	JCT. RTE. 199				280	2800	2200
1	197	DN		7.08	JCT. RTE. 101	240	2200	1700			
5	198	MON	R	0.111	SAN LUCAS, JCT. RTE. 101				190	2450	2300
5	198	MON		0.5	SAN LUCAS, EAST	190	2450	2300	90	1050	900
5	198	MON		13.995	JCT. RTE. 25 NORTH	90	1050	900	140	1250	1000
5	198	MON		25.786	MONTEREY/FRESNO COUNTY LINE	140	1250	1000			
6	198	FRE		0	MONTEREY/FRESNO COUNTY LINE				140	1250	1000
6	198	FRE		12.33	PARKFIELD JUNCTION	130	1100	850	130	1000	850
6	198	FRE		19.145	COALINGA CREEK	100	1150	920	90	1250	930
6	198	FRE		21.19	FIRESTONE AVENUE	110	1400	1050	120	1550	1150
6	198	FRE		21.74	COALINGA, SOUTH CITY LIMITS	120	1550	1150	460	5100	4450
6	198	FRE		22.37	COALINGA, 8TH/POLK STREETS	460	5100	4450	780	8600	7300
6	198	FRE		22.65	JCT. RTE. 33	640	7300	6700	850	11700	9000
6	198	FRE		26.814	JCT. RTE. 5	200	2050	1800	460	5900	3950
6	198	FRE		34.66	JCT. RTE. 269	690	5900	5000	650	5600	4800
6	198	FRE		42.731	FRESNO/KINGS COUNTY LINE	610	5300	4500			
6	198	KIN		0	FRESNO/KINGS COUNTY LINE				610	5300	4500
6	198	KIN		3.011	MAIN GATE LEMOORE NAVAL AIR STATION	610	5300	4500	1350	12600	11100
6	198	KIN		4.992	AVENAL CUTOFF ROAD	1350	12600	11100	2050	20400	18000
6	198	KIN	R	8.897	JCT. RTE. 41	2050	20400	18000	1900	21700	20100
6	198	KIN	R	10.561	18TH AVENUE	1950	23600	20100	2300	24900	23000
6	198	KIN	R	12.106	HOUSTON AVENUE	2300	24800	23000	3000	32500	30000
6	198	KIN	R	14.767	14TH AVENUE	3000	32500	30000	3050	33500	32500
6	198	KIN	R	15.745	HANFORD/ARMONA ROAD	3050	33500	32500	2850	31500	30500
6	198	KIN	R	16.91	12TH AVENUE	2850	31500	30500	2650	30000	28000
6	198	KIN	R	17.912	HANFORD, 11TH AVENUE	2650	30000	28000	2100	23600	22200
6	198	KIN	R	18.959	HANFORD, 10TH AVENUE	1600	18100	17000	1750	20700	19500

Dist	Route	County		Postmile	Description	Back Peak Hour	Back Peak Month	Back AADT	Ahead Peak Hour	Ahead Peak AADT	Ahead AADT
6	198	KIN	R	20.975	JCT. RTE. 43	1750	20700	19500	1750	20800	19000
6	198	KIN		23.32	SIXTH AVENUE	1750	20800	19000	1700	20800	19000
6	198	KIN		28.325	KINGS/TULARE COUNTY LINE	1700	20800	19000			
6	198	TUL		0	KINGS/TULARE COUNTY LINE				1750	21900	19000
6	198	TUL	R	3.835 R	JCT. RTE. 99	870	11200	19000	4100	45000	42500
6	198	TUL	R	4.796	ALTA AVENUE; COUNTY ROAD 80	4100	45000	42500	4550	50000	48500
6	198	TUL		7.01	VISALIA, COUNTY ROAD 102	4650	51000	49500	5600	61000	54000
6	198	TUL		8.1	VISALIA, WEST MAIN STREET/ WHITNEY DRIVE	5600	61000	54000	6000	74000	58500
6	198	TUL	R	8.753	VISALIA, JCT. RTE. 63 SOUTH	6000	74000	58500	5900	62000	58000
6	198	TUL	R	9.967	VISALIA, JCT. RTE. 63 NORTH	5900	62000	58000	4700	48500	46000
6	198	TUL	R	10.734	BEN MADDOX WAY	4700	48500	46000	3700	40000	36000
6	198	TUL	R	11.719	LOVERS LANE	3700	40000	36000	2650	29500	26500
6	198	TUL	R	13.737	COUNTY ROAD 156	2650	29500	26500	2350	26000	23500
6	198	TUL	R	14.653	COUNTY ROAD 164	2350	26000	23500	2100	23300	21000
6	198	TUL	R	18.761	JCT. RTE. 65 SOUTH	2100	20800	19800	2000	15500	14000
6	198	TUL	R	19.762	JCT. RTE. 245 NORTH	2000	15500	14000	1000	7900	7100
6	198	TUL		26.931	S LIM LEMON COVE	730	6600	5200	730	6600	5200
6	198	TUL		27.96	JCT. RTE. 216 WEST	730	6600	5200	590	4950	3900
6	198	TUL		30.75	LAKE KAWEAH BOAT LAUNCHING MARINA	590	5500	3900	640	8100	4300
6	198	TUL		35.91	MORO ROAD (TO STIVERS RANCH)	500	6200	3300	540	6900	3650
6	198	TUL		37.401	W LIM THREE RIVERS	540	6900	3650	680	8400	4500
6	198	TUL		38.49	THREE RIVERS, NO. FORK DR (CO. RD TO KAWEAH)	680	8400	4500	750	9400	5000
6	198	TUL		39.691	E LIM THREE RIVERS	540	6800	3600	500	6800	3600
6	198	TUL		42.35	THREE RIVERS, MINERAL KING ROAD	500	6800	3600	240	2500	1700
6	198	TUL		44.163	SEQUOIA NATIONAL PARK BOUNDARY	240	2500	1700			
1	199	DN	T	0.784	JCT. RTE. 101				640	6700	4600
1	199	DN		4.37	JCT. RTE. 197 NORTH	660	8400	5600	450	5500	4000
1	199	DN		5.9	HIOUCHI VILLAGE, EAST	620	6300	4400	560	6000	4100
1	199	DN	T	14.636	GASQUET, EAST	420	4400	3100	410	4300	3000
1	199	DN		36.408	OREGON STATE LINE	410	4300	3000			
1	200	HUM	R	0	JCT. RTE. 101				250	2700	2500

Dist	Route	County		Postmile	Description	Back Peak Hour	Back Peak Month	Back AADT	Ahead Peak Hour	Ahead Peak AADT	Ahead AADT
1	200	HUM		1.287	AZALEA AVENUE	250	2700	2500	220	2100	1900
1	200	HUM	R	2.681	JCT. RTE. 299	210	2000	1800			
6	201	FRE		0	KINGSBURG, JCT. RTE. 99				1850	19700	17600
6	201	FRE		0.14	KINGSBURG, SIMPSON STREET	2000	21100	18800	1400	14900	13300
6	201	FRE		0.28	KINGSBURG, MARION STREET	1400	14900	13300	960	11100	10700
6	201	FRE		0.72	KINGSBURG, DRAPER STREET	740	8500	8200	1300	14800	14300
6	201	FRE		0.752	KINGSBURG, 18TH AVENUE	1300	14800	14300	1000	13400	11100
6	201	FRE		1.13	KINGSBURG, EAST CITY LIMITS	1000	13400	11100	520	6900	5700
6	201	FRE		1.343	FRESNO/TULARE COUNTY LINE	520	6900	5700			
6	201	TUL		0	FRESNO/TULARE COUNTY LINE				520	6900	5700
6	201	TUL		1.4	ROAD 28	520	6900	5700	520	6900	5700
6	201	TUL	R	1.746	KINGS RIVER BRIDGE	520	6900	5700	550	6600	5500
6	201	TUL		7.95	ALTA AVENUE	300	3550	2950	290	2700	2250
6	201	TUL		13.97	JCT. RTE. 63	130	1250	1000	440	4950	4300
6	201	TUL		16.01	YETTEM, ROAD 144	450	5000	4350	440	4850	4200
6	201	TUL		20.52	ROAD 180	260	2900	2500	170	1750	1500
6	201	TUL		23.957	JCT. RTE. 245	170	1700	1500			
6	202	KER	R	1.476	TEHACHAPI MENS PRISON				260	2500	2400
6	202	KER	R	2.16	CUMMINGS VALLEY RD-W	260	2500	2400	700	9200	8850
6	202	KER	R	5.5	OLD TOWN ROAD	850	9500	9200	740	9500	9200
6	202	KER	R	7.4	WOODFORD ROAD	740	9500	9200	1300	13000	12750
6	202	KER	R	8.87	TUCKER ROAD	1450	15400	14300	1450	14900	14100
6	202	KER		12.008	JCT. RTE. 58	980	12700	12000			
9	203	MNO	L	0	MINARET SUMMIT				130	780	620
9	203	MNO	R	2.35	MAINTENANCE SUBSTATION ROAD	740	4500	3750	740	4500	3750
9	203	MNO	R	4.49	MAMMOTH, FOREST TRAIL ROAD	780	4700	3700	1350	12600	9200
9	203	MNO	R	4.782	LAKE MARY/MINARET ROADS	1350	12600	9200	1350	12600	9200
9	203	MNO		5.75	OLD MAMMOTH ROAD	1600	16700	12800	890	9200	6500
9	203	MNO		6.866	MERIDIAN BLVD	890	9200	6500	1050	10700	7400
9	203	MNO	R	8.56	JCT. RTE. 395	1050	10700	7400			
6	204	KER	R	0	BAKERSFIELD, JCT. RTE. 58				4300	47500	43000

Dist	Route	County		Postmile	Description	Back Peak Hour	Back Peak Month	Back AADT	Ahead Peak Hour	Ahead Peak AADT	Ahead AADT
6	204	KER	R	0.098	BRUNDAGE LANE	4300	47500	43000	2700	35000	33500
6	204	KER		3.087	BAKERSFIELD, CALIFORNIA AVENUE	2600	35000	32500	2600	35000	32500
6	204	KER		3.76	BAKERSFIELD, 21ST STREET	2900	42500	36000	1400	14000	12900
6	204	KER		3.827	BAKERSFIELD, 22ND STREET	1400	14000	12900	1400	14000	12900
6	204	KER		4.057	BAKERSFIELD, 24TH STREET	1400	14000	12900	1400	14000	12900
6	204	KER		4.235	BAKERSFIELD, JCT. RTE. 178	1400	14000	12900	2900	28500	26500
6	204	KER		5.137	BAKERSFIELD, F STREET	3650	35500	33000	4000	38500	36500
6	204	KER		6.46	PIERCE ROAD INTERCHANGE	4000	38500	36500	4750	38500	36500
6	204	KER		6.752	BAKERSFIELD, JCT. RTE. 99	4750	26000	25000			
4	205	ALA		0.213	JCT. RTE. 580				9800	126000	115000
4	205	ALA		0.447	ALAMEDA/SAN JOAQUIN COUNTY LINE	9800	126000	115000			
10	205	SJ	L	0	ALAMEDA/SAN JOAQUIN COUNTY LINE				10300	119000	115000
10	205	SJ		1.377	PATTERSON PASS ROAD INTERCHANGE	8300	106000	103000	8400	113000	106000
10	205	SJ	R	3.369	OLD ROUTE 50	7600	103000	89000	6600	97000	83000
10	205	SJ	R	8.127	TRACY, MAC ARTHUR DRIVE	8900	109000	107000	9800	121000	111000
10	205	SJ	R	12.686	JCT. RTE. 5	6900	116000	97000			
10	207	ALP		0	JCT. RTE. 4				300	1100	750
10	207	ALP		1.36	MT. REBA SKI RESORT	300	1100	740			
7	210	LA	R	0	LOS ANGELES, JCT. RTE. 5				7100	85000	80000
7	210	LA	R	0.843	LOS ANGELES, YARNELL STREET	7100	85000	80000	6800	81000	77000
7	210	LA	R	1.924	LOS ANGELES, ROXFORD STREET	6800	81000	77000	6800	80000	76000
7	210	LA	R	3.275	LOS ANGELES, POLK STREET	6800	80000	76000	7700	92000	87000
7	210	LA	R	4.11	LOS ANGELES, HUBBARD STREET	7700	92000	87000	9600	114000	108000
7	210	LA	R	4.936	LOS ANGELES, MACLAY STREET	9600	114000	108000	10800	129000	122000
7	210	LA	R	5.911	LOS ANGELES, JCT. RTE. 118	10800	129000	122000	12100	124000	120000
7	210	LA	R	7.822	LOS ANGELES, OSBORNE ST/FOOTHILL BLVD	12100	124000	120000	11800	121000	117000
7	210	LA	R	9.444	LOS ANGELES, WHEATLAND AVENUE	11800	121000	117000	11800	121000	117000
7	210	LA	R	11.084	LOS ANGELES, SUNLAND BOULEVARD	11800	121000	117000	11200	115000	111000
7	210	LA	R	14.173	LOS ANGELES,LA TUNA CANYON ROAD	11200	115000	111000	11700	120000	116000
7	210	LA	R	15.619	GLENDALE, LOWELL AVENUE	11700	120000	116000	13800	148000	143000
7	210	LA	R	16.773	GLENDALE, PENNSYLVANIA AVENUE	13800	148000	143000	14700	157000	152000

Dist	Route	County		Postmile	Description	Back Peak Hour	Back Peak Month	Back AADT	Ahead Peak Hour	Ahead Peak AADT	Ahead AADT
7	210	LA	R	17.383	LA CRESCENTA AVENUE	14700	157000	152000	16400	176000	169000
7	210	LA	R	18.872	LA CANADA-FLINTRIDGE, WEST JCT. RTE. 2	16400	176000	169000	10900	127000	123000
7	210	LA	R	19.881	LA CANADA-FLINTRIDGE, EAST JCT. RTE. 2	10900	127000	123000	10700	124000	120000
7	210	LA	R	20.6	LA CANADA-FLINTRIDGE, GOULD/FOOTHILL	10700	124000	120000	9600	111000	108000
7	210	LA	R	20.854	LA CANADA-FLINTRIDGE, HAMPTON/FOOTHILL	9600	111000	108000	10800	126000	122000
7	210	LA	R	21.532	LA CANADA-FLINTRIDGE, BERKSHIRE PLACE	10800	126000	122000	10700	125000	121000
7	210	LA	R	22.494	PASADENA, ARROYO BOULEVARD	10700	125000	121000	10600	123000	119000
7	210	LA	R	23.191	PASADENA, LINCOLN BOULEVARD	10600	123000	119000	12000	138000	135000
7	210	LA	R	24.06	PASADENA, MOUNTAIN STREET	12000	138000	135000	12500	144000	141000
7	210	LA	R	24.962	PASADENA, JCT. RTES. 134/710	12500	144000	141000	21400	305000	297000
7	210	LA	R	26.326	PASADENA, LAKE AVENUE	21400	305000	297000	21200	303000	295000
7	210	LA	R	26.941	PASADENA, HILL AVENUE	21200	303000	295000	20000	286000	278000
7	210	LA	R	27.409	PASADENA, ALLEN AVENUE	20000	286000	278000	20900	298000	290000
7	210	LA	R	28.249	PASADENA, ALTADENA DRIVE	20900	298000	290000	19400	276000	269000
7	210	LA	R	28.68	PASADENA, SAN GABRIEL BOULEVARD	19400	276000	269000	19400	276000	269000
7	210	LA	R	29.293	PASADENA, SIERRA MADRE VILLA	19400	276000	269000	19200	273000	266000
7	210	LA	R	29.486	PASADENA, ROSEMEAD BOULEVARD	19200	273000	266000	18500	263000	256000
7	210	LA	R	30.816	ARCADIA, BALDWIN AVENUE	18500	263000	256000	18000	256000	249000
7	210	LA	R	31.883	ARCADIA, SANTA ANITA AVENUE	18000	256000	249000	17400	249000	242000
7	210	LA	R	32.89	MONROVIA, HUNTINGTON DRIVE	17400	249000	242000	17500	250000	243000
7	210	LA	R	32.914	MONROVIA, MYRTLE AVENUE	17500	250000	243000	17200	244000	238000
7	210	LA	R	34.741	MONROVIA, MOUNTAIN AVENUE	17200	244000	238000	17700	253000	246000
7	210	LA	R	35.244	DUARTE, BUENA VISTA STREET	17700	253000	246000	18200	259000	252000
7	210	LA	R	36.41	DUARTE, JCT. RTE. 605	18200	259000	252000	19200	273000	266000
7	210	LA	R	37.862	IRWINDALE, IRWINDALE AVENUE	19200	273000	266000	18100	258000	251000
7	210	LA	R	38.957	AZUSA, VERNON AVENUE	18100	258000	251000	17900	258000	251000
7	210	LA	R	39.6	AZUSA, AZUSA AVENUE	17900	258000	251000	17600	253000	246000
7	210	LA	R	40.603	AZUSA, CITRUS AVENUE	17600	253000	246000	17300	249000	242000
7	210	LA	R	41.594	GLENDORA, GRAND AVENUE	17300	249000	242000	17000	247000	240000
7	210	LA	R	43.16	GLENDORA, SUNFLOWER AVENUE	17000	247000	240000	17000	247000	240000
7	210	LA	R	44.377	GLENDORA, JCT RTE 57	17000	247000	240000	13500	190000	184000

Dist	Route	County		Postmile	Description	Back Peak Hour	Back Peak Month	Back AADT	Ahead Peak Hour	Ahead Peak AADT	Ahead AADT
7	210	LA	R	45.456	SAN DIMAS, SAN DIMAS AVENUE	13500	190000	184000	13000	183000	177000
7	210	LA	R	46.628	LA VERNE, JCT. RTE. 66	13000	183000	177000	12400	171000	165000
7	210	LA	R	48.083	LA VERNE, FRUIT STREET	12400	171000	165000	12300	169000	163000
7	210	LA	R	49.533	CLAREMONT, TOWNE AVENUE	12300	169000	163000	12000	165000	159000
7	210	LA	R	51.849	CLAREMONT, BASELINE ROAD	12000	165000	159000	11900	164000	158000
7	210	LA	R	52.15	LOS ANGELES/SAN BERNARDINO COUNTY LINE	11900	164000	158000			
8	210	SBD		0	LOS ANGELES/SAN BERNARDINO COUNTY LINE				12000	162000	157000
8	210	SBD		1.497	MOUNTAIN AVENUE	12200	166000	160000	12400	168000	162000
8	210	SBD		3.471	CAMPUS AVENUE	12400	168000	162000	12900	174000	168000
8	210	SBD		4.599	CARNELIAN STREET	12900	174000	168000	13100	177000	171000
8	210	SBD		5.901	ARCHIBALD AVENUE	13100	177000	171000	13200	179000	173000
8	210	SBD		6.913	HAVEN AVENUE	13200	179000	173000	13300	180000	174000
8	210	SBD		7.909	MILLIKEN AVENUE	13300	180000	174000	12500	170000	164000
8	210	SBD		9.138	DAY CREEK BOULEVARD	12500	170000	164000	11900	161000	156000
8	210	SBD		11.498	JCT. RTE. 15	11900	161000	156000	11900	134000	130000
8	210	SBD		11.914	CHERRY AVENUE	11900	134000	130000	10200	114000	111000
8	210	SBD		13.927	CITRUS AVENUE	10200	114000	111000	9800	110000	107000
8	210	SBD		14.929	SIERRA AVENUE	8700	113000	109000	8600	112000	108000
8	210	SBD		15.936	ALDER AVENUE	8600	112000	108000	8600	111000	107000
8	210	SBD		17.437	AYALA DRIVE	8600	111000	107000	8600	111000	107000
8	210	SBD		18.689	RIVERSIDE AVENUE	8600	111000	107000	8400	109000	105000
8	210	SBD		20.694	STATE STREET	8400	109000	105000	8500	110000	106000
8	210	SBD	R	21.872	JCT. RTE. 215	8500	110000	106000	8200	106000	102000
8	210	SBD	R	22.944	SAN BERNARDINO, H STREET	8200	106000	102000	8600	111000	107000
8	210	SBD	R	23.095	NORTH JCT. RTE. 259	8600	111000	107000	11100	136000	130000
8	210	SBD	R	24.215	SAN BERNARDINO, JCT. RTE. 18 NORTH	11100	136000	130000	8800	109000	105000
8	210	SBD	R	25.718	DEL ROSA AVENUE	8800	109000	105000	7000	87000	84000
8	210	SBD	R	26.729	HIGHLAND AVENUE	7900	97000	94000	6300	72000	70000
8	210	SBD	R	28.664	SAN BERNARDINO, JCT. RTE. 330	6300	72000	70000	5800	74000	70000
8	210	SBD	R	29.322	HIGHLAND, BASELINE STREET	5800	74000	70000	6300	80000	76000
8	210	SBD	R	30.232	HIGHLAND, FIFTH STREET	6300	80000	76000	7400	97000	93000

Dist	Route		County		Postmile	Description	Back Peak Hour	Back Peak Month	Back AADT	Ahead Peak Hour	Ahead Peak AADT	Ahead AADT
8	210		SBD	R	32.343	REDLANDS, SAN BERNARDINO AVE	7400	97000	93000	6200	80000	77000
8	210		SBD	R	33.18	JCT. RTE. 10, END OF ROUTE 210	9800	110000	107000			
8	210	U	SBD		15.767	SIERRA AVENUE				1150	12300	12000
8	210	U	SBD		19.521	RIALTO, RIVERSIDE AVENUE	1850	19400	19000	2650	28000	27500
8	210	U	SBD		20.02	ACACIA AVENUE	2650	28000	27500	2700	28500	28000
8	210	U	SBD		21.68	CAJON BOULEVARD	2700	28500	28000	2700	28500	28000
8	210	U	SBD		21.773	CALIFORNIA STREET	2700	28500	28000	3300	35000	34000
8	210	U	SBD		22	ROUTE 210 LEFT HIGHLAND AVE, BEGIN FWY	3300	35000	34000	2700	32000	30000
1	211		HUM		73.2	FERNDALE, OCEAN AVENUE				620	6400	6200
1	211		HUM	R	74.192	FERNDALE, VAN NESS AVENUE	620	6400	6200	610	6300	6100
1	211		HUM	R	75.782	SAGE ROAD	540	5600	5400	560	5800	5600
1	211		HUM	R	76.688	GOBLE LN-WADDINGTON RD	560	5800	5600	510	5400	5200
1	211		HUM		79.275	JCT. RTE. 101	570	5400	5200			
7	213		LA		0	LOS ANGELES, 25TH STREET				2550	27500	27000
7	213		LA		3.458	RANCHO PALOS VERDES, AVENDIA APPRENDA RD	3100	34000	33500	3400	38000	37500
7	213		LA		4.314	LOMITA, PALOS VERDES DRIVE NORTH	3400	38000	37500	1950	22700	22400
7	213		LA		5.085	LOS ANGELES, JCT. RTE. 1	2500	30000	29500	2000	21100	20700
7	213		LA		5.667	LOS ANGELES, LOMITA BOULEVARD	2200	23200	22700	2700	28500	28000
7	213		LA		6.996	LOS ANGELES, SEPULVEDA BOULEVARD	2700	28500	28000	2900	30500	30000
7	213		LA		7.983	CARSON STREET	2900	30500	30000	2900	30500	30000
7	213		LA		8.973	W 204TH STREET	2900	30500	30000			
8	215		RIV	R	8.998	MURRIETA, JCT. RTE. 15				6100	90000	85000
8	215		RIV	R	9.507	MURRIETA HOT SPRINGS ROAD	6100	87000	85000	6700	95000	93000
8	215		RIV	R	10.652	MURRIETA, LOS ALAMOS ROAD	6700	95000	93000	6500	94000	90000
8	215		RIV	R	12.51	MURRIETA, ANTELOPE ROAD	6500	94000	90000	7100	97000	93000
8	215		RIV	R	15.515	SCOTT ROAD	7100	97000	93000	6700	88000	85000
8	215		RIV	R	18.516	NEWPORT ROAD	6700	88000	85000	6300	83000	80000
8	215		RIV	R	20.842	SUN CITY, MC CALL BOULEVARD	6300	83000	80000	5800	77000	74000
8	215		RIV		22.76	PERRIS, ETHANAC ROAD	5800	77000	74000	5700	75000	72000
8	215		RIV		23.537	SOUTH JCT. RTE. 74	5700	75000	72000	7300	92000	88000
8	215		RIV		26.308	PERRIS, NORTH JCT. RTE. 74	7200	90000	88000	6700	84000	82000

Dist	Route	County		Postmile	Description	Back Peak Hour	Back Peak Month	Back AADT	Ahead Peak Hour	Ahead Peak AADT	Ahead AADT
8	215	RIV		27.23	PERRIS, D STREET	6700	84000	82000	8100	102000	99000
8	215	RIV	R	27.887	PERRIS, NUEVO ROAD	8100	102000	99000	8400	106000	103000
8	215	RIV	R	30.93	RAMONA EXPRESSWAY	8400	106000	103000	9600	120000	117000
8	215	RIV	R	32.33	OLEANDER AVENUE	9600	120000	117000	10200	127000	124000
8	215	RIV	R	34.17	VAN BUREN BOULEVARD	10200	127000	124000	9800	123000	120000
8	215	RIV	R	35.76	CACTUS AVENUE	9800	123000	120000	10300	129000	126000
8	215	RIV	R	36.419	ALLENSANDRO BOULEVARD	10300	129000	126000	10200	127000	124000
8	215	RIV	R	37.436	RIVERSIDE, EUCALYPTUS/EASTRIDGE AVE	10200	127000	124000	9800	122000	119000
8	215	RIV	R	38.339	JCT. RTE. 60 EAST	9800	122000	119000	11200	177000	170000
8	215	RIV	R	38.915	RIVERSIDE, FAIR ISLE DRIVE	11200	177000	170000	12100	191000	184000
8	215	RIV		39.484	RIVERSIDE, CENTRAL AVENUE	12100	191000	184000	11900	187000	180000
8	215	RIV		40.977	RIVERSIDE, PENNSYLVANIA AVENUE	11900	187000	180000	11900	187000	180000
8	215	RIV		41.488	UNIVERSITY AVENUE	11900	187000	180000	11900	187000	180000
8	215	RIV		42.163	RIVERSIDE, 3RD/ BLAINE STREETS	11900	187000	180000	11900	187000	180000
8	215	RIV		43.9	RIVERSIDE, COLUMBIA AVENUE	11500	159000	155000	11200	154000	150000
8	215	RIV		45.013	CENTER STREET	11200	154000	150000	11000	151000	147000
8	215	RIV		45.333	RIVERSIDE/SAN BERNARDINO COUNTY LINE	11000	151000	147000			
8	215	SBD		0	RIVERSIDE/SAN BERNARDINO COUNTY LINE				11000	151000	147000
8	215	SBD		0.402	IOWA AVENUE	11000	151000	147000	11400	157000	153000
8	215	SBD		1.312	BARTON ROAD	11400	157000	153000	11700	161000	157000
8	215	SBD		2.686	COLTON, MOUNT VERNON/ WASHINGTON AVE	11700	161000	157000	12700	174000	170000
8	215	SBD		4.052	COLTON, JCT. RTE. 10	12700	174000	170000	12600	158000	155000
8	215	SBD		5.025	SAN BERNARDINO, ORANGE SHOW ROAD	12600	158000	155000	11300	143000	140000
8	215	SBD		5.581	SAN BERNARDINO, INLAND CENTER DRIVE	11300	143000	140000	10900	138000	135000
8	215	SBD		6.06	SAN BERNARDINO, MILL STREET	10900	138000	135000	10800	139000	136000
8	215	SBD		6.787	SAN BERNARDINO, SECOND STREET	10800	139000	136000	9900	128000	125000
8	215	SBD		7.183	SAN BERNARDINO, JCT. RTE. 66 WEST	9900	128000	125000	9800	128000	125000
8	215	SBD		8.083	SAN BERNARDINO, BASELINE STREET	9800	128000	125000	9000	118000	115000
8	215	SBD		8.603	SAN BERNARDINO, JCT. RTE. 259 NORTH	9000	118000	115000	5200	67000	65000
8	215	SBD		9.029	SAN BERNARDINO, MASSACHUSETTS AVENUE	5200	67000	65000	5200	65000	63000
8	215	SBD		9.364	SAN BERNARDINO, HIGHLAND AVENUE	5200	65000	63000	4950	60000	58000

Dist	Route	County		Postmile	Description	Back Peak Hour	Back Peak Month	Back AADT	Ahead Peak Hour	Ahead Peak AADT	Ahead AADT
8	215	SBD		9.722	SAN BERNARDINO, MOUNT VERNON AVE/27TH ST	4950	60000	58000	5000	59000	56000
8	215	SBD		10.051	JCT. RTE. 210U/215	5000	59000	56000	6500	76000	72000
8	215	SBD		11.634	UNIVERSITY PARKWAY	6500	76000	72000	4500	56000	53000
8	215	SBD		14.091	PALM AVENUE	4500	56000	53000	4500	56000	53000
8	215	SBD		17.323	DEVORE ROAD	4500	56000	53000	4050	50000	48000
8	215	SBD		17.753	JCT. RTE. 15	4050	50000	48000			
6	216	TUL	R	0	VISALIA, JCT. RTE. 198				2250	26000	21500
6	216	TUL	R	0.349	MILL CREEK PARKWAY	2000	23400	19500	1700	19800	16500
6	216	TUL	R	0.488	VISALIA, GOSHEN AVENUE	2000	23100	19200	1550	18000	15000
6	216	TUL	R	0.824	ROOSEVELT AVENUE	1700	19200	16000	1900	21600	18000
6	216	TUL	R	0.99	LOVERS LANE	940	10800	9000	990	11100	9200
6	216	TUL		2.46	MACAULIFF AVE,RD 144	990	11100	9200	400	4750	3900
6	216	TUL		6.95	IVANHOE, AVENUE 328	430	5000	4100	440	5100	4200
6	216	TUL		11.732	AVENUE 344	410	4700	3850	650	7400	6100
6	216	TUL		12.01	ROAD 196	650	7400	6100	600	6600	5450
6	216	TUL		14.006	WOODLAKE, JCT. RTE. 245	600	5900	5400	610	6700	5550
6	216	TUL		14.51	WOODLAKE, ROAD 216	610	6700	5550	240	2650	2150
6	216	TUL		18.67	DRY CREEK ROAD	290	3200	2600	150	1700	1350
6	216	TUL		19.245	JCT. RTE. 198	150	1700	1350			
5	217	SB		0.464	ENTRANCE, UNI OF CA AT SANTA BARBARA				1400	12800	11600
5	217	SB		0.93	SANTA BARBARA, SANDSPIT ROAD	1400	13000	12000	2200	18000	16000
5	217	SB		2.232	HOLLISTER AVENUE	2300	19500	17000	3000	24000	21000
5	217	SB		2.756	JCT. RTE. 101	3100	24500	21900			
5	218	MON	R	0	SEASIDE, JCT. RTE. 1				2200	24000	23000
5	218	MON	R	0.22	EAST OF DEL MONTE EASTBOUND	2200	24000	23000	1300	15300	12500
5	218	MON	L	0.92	FREMONT BOULEVARD	1250	14700	12200	2350	22700	19100
5	218	MON		0.1	DEL REY OAKS	2350	22700	19100	1700	17400	14600
5	218	MON		1.956	DEL REY OAKS, JCT. RTE. 68	1400	15500	13000			
10	219	STA		0.116	JCT. RTE. 99				2200	30000	27500
10	219	STA		4.858	JCT. RTE. 108	1600	14900	14200			
4	220	SOL		0	JCT. RTE. 84				30	180	140

Dist	Route	County		Postmile	Description	Back Peak Hour	Back Peak Month	Back AADT	Ahead Peak Hour	Ahead Peak AADT	Ahead AADT
4	220	SOL		3.05	RYER RD	30	180	140	60	310	240
4	220	SOL		3.2	SOLANO/SACRAMENTO COUNTY LINE	60	310	240			
3	220	SAC		0	SOLANO/SACRAMENTO COUNTY LINE				60	310	240
3	220	SAC		0.44	GRAND ISLAND ROAD	30	370	280	100	1400	930
3	220	SAC		3.114	RYDE, JCT. RTE. 160	90	1400	930			
4	221	NAP		0	JCT. RTE. 29				2850	27500	27000
4	221	NAP		1.511	NAPA, BASALT ROAD	2900	32500	27500	3050	34000	29000
4	221	NAP		2.525	ENTRANCE, NAPA STATE HOSPITAL	3500	40000	33000	3500	41500	33000
4	221	NAP		2.682	JCT. RTE. 121	3500	41500	33000			
1	222	MEN	R	0	UKIAH, JCT. RTE. 101				780	8300	8000
1	222	MEN		1.56	SANFORD RANCH ROAD	730	8300	8000	680	5200	5000
1	222	MEN		2.153	TALMAGE	720	4800	4600			
6	223	KER		1.85	JCT. RTE. 5				150	1550	1400
6	223	KER		4.864	OLD RIVER ROAD	150	1550	1400	340	4150	3750
6	223	KER		8.892	WIBLE ROAD	340	4150	3750	350	4250	3850
6	223	KER	R	10.536	JCT. RTE. 99	350	4250	3850	470	6600	5900
6	223	KER	R	10.94	UNION AVENUE	480	6200	5950	650	6100	5900
6	223	KER	R	16.014	JCT. RTE. 184 NORTH	490	6300	6100	560	7300	7050
6	223	KER	R	20.15	ARVIN, COMANCHE DRIVE	520	6800	6550	820	10600	10200
6	223	KER		20.911	ARVIN, A STREET	820	10600	10200	790	10300	9900
6	223	KER		21.165	ARVIN, DERBY STREET (EL TEJON HIGHWAY)	630	8200	7900	300	3950	3800
6	223	KER		22.2	TOWERLINE ROAD	300	3950	3800	180	2050	2000
6	223	KER		26.2	ARVIN, EAST	170	2150	2000	170	2050	1550
6	223	KER		31.92	JCT. RTE. 58	150	1400	1250			
5	225	SB		0	SANTA BARBARA, JCT. RTE. 101				2800	25000	23000
5	225	SB		0.176	SANTA BARBARA, MODOC ROAD	2800	25000	22000	1600	18000	16000
5	225	SB		0.86	VERONICA SPRINGS ROAD	1600	18000	16000	1500	17000	15000
5	225	SB		2.292	SANTA BARBARA, MESA LANE	1500	17000	15000	1500	17000	15000
5	225	SB		3.21	SANTA BARBARA, SANTA CRUZ AVENUE	1100	13000	11000	1100	13000	11000
5	225	SB		3.93	SANTA BARBARA, LOMA ALTA DRIVE	1400	16000	14000	1400	15500	14000
5	225	SB		4.403	SANTA BARBARA, RANCHERIA STREET	1600	18000	16000	1900	21000	18000

Dist	Route	County		Postmile	Description	Back Peak Hour	Back Peak Month	Back AADT	Ahead Peak Hour	Ahead Peak AADT	Ahead AADT
5	225	SB		4.499	SANTA BARBARA, CASTILLO STREET	1900	21000	18000	2400	25000	22000
5	225	SB	R	4.643	SANTA BARBARA, SOUTH JCT. RTE. 101	2400	25000	22000			
5	227	SLO		1.428	ARROYO GRANDE, CORBETT CANYON ROAD				550	4000	3500
5	227	SLO		1.45	TALLEY HO RD	550	4000	3500	400	3050	3000
5	227	SLO		1.49	ARROYO GRANDE, PRINTZ ROAD	400	3050	3000	110	2000	1700
5	227	SLO		2.59	PHILLIPS RD	240	1700	1400	390	1500	1150
5	227	SLO		4.28	NOYES RD	40	1300	1000	440	4000	3500
5	227	SLO	R	6.7	CORBETT CYN RD - RT	500	5500	5000	490	4050	4000
5	227	SLO		7.12	EDNA, PRICE CANYON ROAD	620	5500	5000	1800	11600	10800
5	227	SLO	R	8.249	BIDDLE RANCH ROAD	1200	11000	10500	1300	13000	12000
5	227	SLO	R	9.367	CRESTMONT DRIVE	1500	16000	15000			
5	229	SLO		0	JCT. RTE. 58				40	200	150
5	229	SLO		9.16	JCT. RTE. 41	180	3000	2000			
7	232	VEN		0	OXNARD, JCT. RTE. 1				3800	41500	40000
7	232	VEN		0.441	OXNARD, JCT. RTE. 101	3800	41500	40000	2300	23800	22700
7	232	VEN		2.579	CENTRAL AVENUE	1300	14600	14200	1450	15300	14600
7	232	VEN	R	4.11	JCT. RTE. 118	1500	15500	14600			
6	233	MAD		0.005	JCT. RTE. 152				310	3600	3300
6	233	MAD		2.39	CHOWCHILLA, WASHINGTON AVENUE	860	10400	9000	1000	12100	10500
6	233	MAD		2.49	CHOWCHILLA, 15TH STREET	1000	12100	10500	1050	12700	11000
6	233	MAD		3.09	CHOWCHILLA, 6TH STREET	1050	12700	11000	1100	13100	11400
6	233	MAD		3.29	CHOWCHILLA, 3RD STREET	1200	14500	12600	1150	14400	12500
6	233	MAD		3.586	CHOWCHILLA, CHOWCHILLA AVENUE	1100	12600	12000	1050	11800	11300
6	233	MAD		3.887	JCT. RTE. 99	1000	11500	11000			
5	236	SCR		0	BOULDER CREEK, JCT. RTE. 9				670	6600	6000
5	236	SCR		2.67	JAMISON CREEK ROAD	240	2700	2200	250	2750	2200
5	236	SCR		8.74	SO BNDY BIG BASIN REDWOODS STATE PK	80	520	400	80	520	400
5	236	SCR		9.321	GOVERNOR'S CAMP	60	270	200	60	270	200
5	236	SCR		12.72	E BNDY BIG BASIN REDWOODS STATE PK	60	270	200			
4	237	SCL	R	0	MOUNTAIN VIEW, JCT. RTE. 82				2700	36000	34500
4	237	SCL	R	0.375	MOUNTAIN VIEW, JCT. RTE. 85	2700	36000	34500	4600	60000	59000

Dist	Route	County		Postmile	Description	Back Peak Hour	Back Peak Month	Back AADT	Ahead Peak Hour	Ahead Peak AADT	Ahead AADT
4	237	SCL	R	0.608	DANA STREET/WHISMAN ROAD	4600	60000	59000	4550	59000	58000
4	237	SCL	R	0.81	MOUNTAIN VIEW, SYLVAN AVENUE	4550	59000	58000	4850	63000	62000
4	237	SCL	VI	1.547	MIDDLEFIELD ROAD/MAUDE AVENUE	4850	63000	62000	4950	64000	63000
4	237	SCL		2.48	SUNNYVALE, JCT. RTE. 101	4950	64000	63000	6700	87000	86000
4	237	SCL		2.99	SUNNYVALE, MATHILDA AVENUE	6700	87000	86000	7400	97000	95000
4	237	SCL	R	3.972	SUNNYVALE, FAIR OAKS AVENUE	7400	97000	95000	7000	92000	90000
4	237	SCL	R	4.599	SUNNYVALE, LAWRENCE EXPRESSWAY	7000	92000	90000	11300	123000	121000
4	237	SCL	R	5.834	GREAT AMERICA PARKWAY	11300	123000	121000	11000	128000	125000
4	237	SCL		6.866	SAN JOSE, NORTH FIRST/ TAYLOR STREETS	11000	128000	125000	10000	132000	127000
4	237	SCL		8.02	SAN JOSE, ZANKER ROAD	10000	132000	127000	10500	138000	133000
4	237	SCL	R	9.125 R	McCARTHY BOULEVARD	5200	68000	66000	5200	68000	66000
4	237	SCL	R	9.125 L	McCARTHY BOULEVARD	5300	69000	67000	5300	69000	67000
4	237	SCL		9.335	JCT. RTE. 880, NIMITZ FREEWAY	10500	137000	133000	4300	64000	61000
4	237	SCL		10	MAIN STREET	4300	64000	61000	4600	68000	65000
4	237	SCL		11.08	MILPITAS, JCT. RTE 680	4600	68000	65000			
4	238	ALA		0	FREMONT, JCT. RTE. 680				2250	28000	27500
4	238	ALA		3.314	FREMONT, SOUTH JCT. RTE. 84 WEST	1750	21800	21400	2550	31500	31000
4	238	ALA		3.644	NORTH JCT. RTE 84, NILES CANYON ROAD	2950	31500	31000	2700	29000	28500
4	238	ALA		4.3	FREMONT, SULLIVAN UNDERPASS	2700	29000	28500	2700	29000	28500
4	238	ALA		4.72	FREMONT, NURSERY AVENUE	2700	29000	28500	2250	24100	23700
4	238	ALA		6.78	UNION CITY, DECOTO ROAD	1800	22300	21700	2250	28000	27500
4	238	ALA		8.3	HAYWARD, GRESEL STREET	2000	24600	24000	2050	25500	25000
4	238	ALA	R	14.469	JCT. RTE. 580	2500	31000	30000	13200	142000	138000
4	238	ALA		14.951	JCT. RTE. 185	13200	142000	138000	13100	141000	137000
4	238	ALA		16.279	SAN LEANDRO, HESPERIAN BOULEVARD	13100	141000	137000	9400	100000	98000
4	238	ALA		16.696	JCT. RTE. 880	9400	100000	98000			
12	241	ORA		14.55	OSO PARKWAY				820	7100	6600
12	241	ORA		17.768	ANTONIO PARKWAY	820	7100	6600	2000	17300	16000
12	241	ORA		18.488	SANTA MARGARITA PARKWAY	2000	17300	16000	4600	39500	36500
12	241	ORA		20.077	LOS ALISOS BOULEVARD	4600	39500	36500	4650	40000	37100
12	241	ORA		21.802	PORTOLA PARKWAY UC	4650	40000	37100	4050	35000	32200

Dist	Route	County		Postmile	Description	Back Peak Hour	Back Peak Month	Back AADT	Ahead Peak Hour	Ahead Peak AADT	Ahead AADT
12	241	ORA		23.418	ALTON PARKWAY	4600	39000	36200	4650	43000	39700
12	241	ORA		24.968	PORTOLA PARKWAY	4650	43000	39700	5300	42000	38700
12	241	ORA		27.378	JCT. RTE. 133	5400	42000	38700	4300	33000	32500
12	241	ORA		32.541	CHAPMAN-SANTIAGO RD UC	4300	33000	32500	5000	48500	47700
12	241	ORA		36.099	WINDY RIDGE TOLL PLAZA	5000	48500	47700	5000	48500	47700
12	241	ORA		39.079	JCT. RTE. 91	5000	48500	47700			
4	242	CC	R	0	CONCORD, JCT. RTE. 680				6700	116000	111000
4	242	CC	R	0.872	CONCORD, WILLOW PASS ROAD	6700	116000	111000	5800	88000	84000
4	242	CC	R	1.468	CONCORD, CONCORD AVENUE	5800	88000	84000	8500	124000	119000
4	242	CC	R	2.145	CONCORD, SOLANO WAY	8500	124000	119000	8200	120000	115000
4	242	CC	R	2.789	CONCORD, OLIVERA ROAD	8200	120000	115000	7100	108000	103000
4	242	CC	R	3.398	CONCORD, JCT. RTE. 4	7100	108000	103000			
8	243	RIV		0	JCT. RTE. 74				400	3450	3200
8	243	RIV		3.613	COUNTRY CLUB DRIVE	400	3450	3200	560	5300	4650
8	243	RIV		4.45	CIRCLE DRIVE	560	5300	4650	630	6400	5700
8	243	RIV		4.514	PINECREST/DAIRY ROADS	630	6400	5700	410	4250	3700
8	243	RIV		7.525	MARION RIDGE DRIVE	450	3150	2600	280	2000	1650
8	243	RIV		28.28	BANNING, SAN GORGONIO AVENUE	290	2350	1900	510	4950	4600
8	243	RIV		29.48	LINCOLN/8TH ST	320	3600	3500	600	6700	6500
8	243	RIV		29.659	BANNING, JCT. RTE. 10	600	6700	6500			
3	244	SAC		0	SACRAMENTO, JCT. RTE. 80				1000	9600	8900
3	244	SAC		0.01	WATT AVENUE	1000	9600	8900	1800	16700	15700
3	244	SAC		0.457	SACRAMENTO, JCT. RTE. 51	1800	16700	15700	3700	33500	32000
3	244	SAC	T	1.077	AUBURN BOULEVARD	3700	33500	32000			
6	245	TUL		0	JCT. RTE. 198				310	3400	3050
6	245	TUL		7.066	JCT. RTE. 216	620	6400	5750	780	7600	6100
6	245	TUL		8.061	WOODLAKE, AVENUE 352	300	2500	2300	190	1700	1550
6	245	TUL		10.47	ROAD 200	190	1700	1550	140	1200	1100
6	245	TUL		11.999	JCT. RTE. 201 WEST	140	1200	1100	160	670	650
6	245	TUL		19.293	OROSI ROAD/BOYD DRIVE	30	110	100	40	160	150
6	245	TUL		33.035	TULARE/FRESNO COUNTY LINE	50	220	200			

Dist	Route	County		Postmile	Description	Back Peak Hour	Back Peak Month	Back AADT	Ahead Peak Hour	Ahead Peak AADT	Ahead AADT
6	245	FRE		0	TULARE/FRESNO COUNTY LINE				50	220	200
6	245	FRE		8.972	JCT. RTE. 180	50	220	200			
5	246	SB		8.302	LOMPOC, WEST CITY LIMITS				390	4000	3700
5	246	SB		9.56	LOMPOC, JCT. RTE. 1	1200	12000	11200	810	8800	8250
5	246	SB	R	20.846	DOMINGUS ROAD	870	10000	8700	1000	9000	8050
5	246	SB		26.286	BUELLTON, JCT. RTE. 101	1800	17900	17300	2400	28000	24800
5	246	SB		29.233	SOLVANG, FIFTH STREET	2100	23000	21000	1900	20000	19000
5	246	SB		30.28	ALAMO PINTADO ROAD (TO BALLARD)	2100	23000	21000	1800	19000	18000
5	246	SB	R	34.601	SANTA YNEZ, JCT. RTE. 154	900	8700	8050			
8	247	SBD		0	YUCCA VALLEY, JCT. RTE. 62				1050	11400	11000
8	247	SBD		39.598	CAMP ROCK ROAD	270	2900	2800	210	2250	2200
8	247	SBD		44.85	JCT. RTE. 18	270	2900	2800	190	1900	1800
8	247	SBD		46.114	RABBIT SPRING ROAD	190	1900	1800	190	1850	1750
8	247	SBD		56.475	LUCERNE VALLEY CUTOFF ROAD	190	1850	1750	210	2100	1950
8	247	SBD		73.181	STODDARD WELLS ROAD	210	2100	1950	180	1850	1700
8	247	SBD		76.422	BARSTOW CITY LIMITS	190	1900	1750	1400	14000	13000
8	247	SBD		78.096	BARSTOW, JCT. RTE. 15	1950	19300	18000			
1	253	MEN		0	BOONVILLE, JCT. RTE. 128				210	2200	2100
1	253	MEN		17.18	UKIAH, JCT. RTE. 101	250	2900	2700			
1	254	HUM		0	JCT. RTE. 101				200	1500	800
1	254	HUM		4.837	MIRANDA BRIDGE RD	200	1400	780	450	3250	1650
1	254	HUM		12.327	JCT. RTE. 101	260	2000	1000	160	1200	650
1	254	HUM		16.84	BURLINGTON STATE PARK	150	1200	600	160	1200	600
1	254	HUM		18.8	WEOTT, NORTH	160	1200	600	150	750	550
1	254	HUM		24.21	ENGLEWOOD PARK, DYERVILLE, NORTH	130	550	450	100	550	350
1	254	HUM		46.53	JCT RTE 101, JORDAN RD	100	550	350			
1	255	HUM		0	EUREKA, JCT. RTE. 101				1060	10100	9600
1	255	HUM		2.028	NAVY BASE ROAD	890	8500	8100	780	7500	7100
1	255	HUM		3.657	DEAN/PACIFIC AVENUES	780	7500	7100	770	7400	7000
1	255	HUM		4.728	YOUNG LANE	770	7400	7000	760	7300	6900
1	255	HUM	R	5.13	MAD RIVER SLOUGH BRIDGE	760	7300	6900	820	7800	7400

Dist	Route	County		Postmile		Description	Back Peak Hour	Back Peak Month	Back AADT	Ahead Peak Hour	Ahead Peak AADT	Ahead AADT
1	255	HUM		8.352		ARCATA, K STREET	820	7800	7400	920	8800	8500
1	255	HUM		8.525		ARCATA, H STREET	920	8800	8500	1050	10300	10100
1	255	HUM		8.584		ARCATA, G STREET	1050	10300	10100	1600	15600	15300
1	255	HUM		8.803		JCT. RTE. 101	1600	15600	15300			
8	259	SBD	R	0		SAN BERNARDINO, JCT. RTE. 215				3550	49000	47000
8	259	SBD	R	0.497		HIGHLAND AVENUE	3550	49000	47000	4400	46000	44000
8	259	SBD		1.25		JCT. RTE. 210	3300	46000	44000	3300	46000	44000
8	259	SBD		1.454		E STREET	3300	46000	44000	2700	37500	36000
8	259	SBD		1.515		END ROUTE 259	2700	37500	36000			
4	260	ALA	R	0.64		ATLANTIC AVE				2550	26500	26500
4	260	ALA	R	1.124	R	ALAMEDA, POSEY TUBE	2550	26500	26500	1800	29000	27500
4	260	ALA	R	1.924	R	OAKLAND, JCT. RTE. 880	1800	29000	27500	1800	29000	27500
4	260	ALA	R	1.124	L	ALAMEDA, WEBSTER TUBE	2550	26500	26500	1500	27000	26000
12	261	ORA		0		IRVINE, WALNUT AVENUE				12600	87000	83000
12	261	ORA		0.239		JAMBOREE OC	12600	87000	83000	6400	39000	37500
12	261	ORA		1.638		IRVINE BLVD OC	6500	39000	37500	6200	37000	35600
12	261	ORA		2.848		PORTOLA PARKWAY OC	5500	33500	32000	5400	33500	32000
12	261	ORA		6.035		CHAPMAN AVE OC	5400	33500	32000	5500	33500	32000
12	261	ORA		6.205		JCT. RTE. 241	4650	28500	27000			
4	262	ALA	R	0		FREMONT, JCT. RTE. 880				4250	64000	62000
4	262	ALA	R	0.7		FREMONT, WARM SPRINGS BOULEVARD	4250	64000	62000	4250	65000	63000
4	262	ALA	R	1.07		FREMONT, JCT. RTE. 680	4850	74000	72000			
2	263	SIS		49.07		YREKA, JCT. RTE. 3				200	1850	1700
2	263	SIS		50.63		HAWKINSVILLE, HUMBUG ROAD	160	1800	1600	90	1200	770
2	263	SIS		57.195		JCT. RTE. 96	90	1200	770			
2	265	SIS		19.801		WEED, JCT. RTE. 97				180	2000	1700
2	265	SIS		20.328		WEED, JCT. RTE. 5	180	2000	1700			
9	266	MNO		0		NEVADA STATE LINE (SOUTH)				50	300	200
9	266	MNO		4.3		JCT. RTE. 168	50	300	200	20	250	140
9	266	MNO		11.721		NEVADA STATE LINE (NORTH)	20	250	140			
3	267	NEV	VI	0		JCT. RTES. 80/89/267				1350	14200	11000

Dist	Route	County		Postmile	Description	Back Peak Hour	Back Peak Month	Back AADT	Ahead Peak Hour	Ahead Peak AADT	Ahead AADT
3	267	NEV	VI	1.419	BRIDGE ST, RT/SOARNG WY LT	1350	14200	11000	1600	16600	12700
3	267	NEV	VI	1.798	PLACER/NEVADA COUNTY LINE	1600	16600	12700			
3	267	PLA		0	PLACER/NEVADA COUNTY LINE				1600	16600	12700
3	267	PLA		0.25	TAHOE TRUCKEE AIRPORT ROAD	1450	14300	11600	1300	13400	10400
3	267	PLA		3.76	NORTH STAR DRIVE	1300	13400	10400	1100	11800	8500
3	267	PLA		6.23	MARTIS PEAK ROAD	1100	11800	8500	790	10700	8400
3	267	PLA		9.28	KINGS BEACH, NORTH AVENUE	790	10700	8400	1200	13300	9900
3	267	PLA		9.898	JCT. RTE. 28	1150	13300	9900			
6	269	KIN		0	JCT. RTE. 33				270	2900	2650
6	269	KIN		5.615	KINGS/FRESNO COUNTY LINE	570	6300	5800			
6	269	FRE		0	KINGS/FRESNO COUNTY LINE				570	6300	5800
6	269	FRE		0.15	PLYMOUTH AVE/AVENAL CUTOFF ROAD EAST	570	6300	5800	410	5700	5200
6	269	FRE		0.427	JCT. RTE. 5	500	5300	4950	170	1900	1750
6	269	FRE		12.746	JCT. RTE. 198	420	4650	4300	350	3900	3600
6	269	FRE		24.764	JCT. RTE. 145	350	3750	3450			
9	270	MNO		0	JCT. RTE. 395				120	700	450
9	270	MNO		9.805	BODIE HISTORIC STATE PARK	120	700	450			
1	271	MEN		0.02	JCT. RTE. 101				20	120	100
1	271	MEN		3.385	OLD JCT RTE 101 BRIDGE	20	120	100	70	550	450
1	271	MEN		5.601	JCT. RTE. 101, SCANDIA	70	550	450	80	960	630
					BREAK IN ROUTE						
1	271	MEN	R	17.048	JCT. RTE. 101, REYNOLDS	10	100	80	10	100	80
1	271	MEN		19.459	JCT. RTE. 101, PIERCY	20	130	110	30	200	170
1	271	MEN		22.721	MENDOCINO/HUMBOLDT COUNTY LINE	20	160	130			
2	273	SHA		3.812	JCT. RTE. 5				900	8916	8500
2	273	SHA		4.44	ANDERSON, PINON AVENUE	900	8900	8500	1400	11400	11100
2	273	SHA		5.206	ANDERSON, SOUTH STREET	1400	11400	11100	1150	11300	10800
2	273	SHA		5.438	ANDERSON, NORTH STREET	1150	11300	10800	1000	11300	10400
2	273	SHA		6.387	ALEXANDER AVENUE	1000	11300	10400	1700	13100	10800
2	273	SHA		6.9	OX YOKE ROAD	1700	13100	10800	1850	15100	12100
2	273	SHA		7.24	CHAMPION/FRONTAGE ROAD	1850	15100	12100	1850	15100	12100

Dist	Route	County	Postmile	Description	Back Peak Hour	Back Peak Month	Back AADT	Ahead Peak Hour	Ahead Peak AADT	Ahead AADT
2	273	SHA	7.54	HILL STREET	1850	15100	12100	1200	11000	10600
2	273	SHA	9.99	HAPPY VALLEY ROAD	1200	11000	10600	1300	11200	10900
2	273	SHA	11.1	CANYON ROAD	1300	11200	10900	2100	18800	17800
2	273	SHA	11.83	REDDING, CLEAR CREEK ROAD	2100	18800	17800	2900	27000	24000
2	273	SHA	12.27	REDDING, WESTWOOD AVENUE	2900	27000	24000	2150	22000	21900
2	273	SHA	12.68	REDDING, CEDARS/SOUTH BONNEYVIEW RD	2150	22000	21900	1900	17100	15300
2	273	SHA	14.184	BRESLAUER WAY	1900	17100	15300	1900	20000	19000
2	273	SHA	14.47	REDDING, BUENAVENTURA BOULEVARD	1900	20000	19000	1600	15800	15600
2	273	SHA	15.921 R	MARKET/PINE STREETS, RT	2400	18000	16900	1250	10500	10000
2	273	SHA	15.978 R	REDDING, ON PINE ST. AT CYPRESS ST.	1100	10500	10000	1250	11800	11200
2	273	SHA R	16.45 R	REDDING, ON PINE ST. AT PLACER ST.	1150	11100	10500	1150	10900	10600
2	273	SHA R	16.659 R	REDDING, PINE/TEHAMA, JCT. RTE. 44	1150	10900	10600	1150	11200	10800
2	273	SHA R	16.73 R	JCT. RTE. 299W AND RTE. 44E	1150	11200	10800	1150	11200	10800
2	273	SHA	15.921 L	REDDING, ON MARKET ST.	2400	18000	16900	1100	7100	6900
2	273	SHA	15.978 L	REDDING, ON MARKET ST. AT CYPRESS ST.	1100	7100	6900	1350	8600	8300
2	273	SHA R	16.255 L	REDDING, MARKET/GOLD STREET	1350	8600	8300	1300	8400	8100
2	273	SHA R	16.326 L	REDDING, GOLD/ CALIFORNIA STREET	1300	8400	8100	1250	9400	8200
2	273	SHA R	16.44 L	REDDING, ON CALIFORNIA ST/SACRAMENTO ST	1150	8700	7600	1100	8300	7300
2	273	SHA R	16.51 L	REDDING, ON CALIFORNIA ST/PLACER ST	1100	7600	7300	1050	7300	7000
2	273	SHA R	16.73 L	REDDING, CALIFORNIA/ TEHAMA STREETS, LT	1050	7300	7000	880	5100	5000
2	273	SHA R	16.801 L	REDDING, TEHAMA/MARKET ST, JCT.RTE. 44	880	5100	5000	880	5100	5000
2	273	SHA	16.833	JCT. RTE. 299W AND RTE. 44E	880	5100	5000	1700	18100	17200
2	273	SHA	17.39	QUARTZ HILL/RIO	1700	17300	16800	1900	19200	18900
2	273	SHA	17.81	REDDING, BENTON DRIVE	1900	19200	18900	2050	21500	21000
2	273	SHA	18.622	LAKE BOULEVARD	2050	21500	21000	1200	13300	12900
2	273	SHA	18.92	TWINVIEW BOULEVARD	1200	13300	12900	1200	14800	12100
2	273	SHA	19.77	CATERPILLAR ROAD	1200	14800	12100	760	8500	7800
2	273	SHA	20.033	JCT. RTE. 5	760	8500	7800			
3	275	YOL	12.009	JCT. RTE. 50				1350	11300	9300
3	275	YOL	12.039	WEST SACRAMENTO, JCT. RTE. 84	1350	11300	9300	1350	11300	9300
3	275	YOL	13.077	SACRAMENTO/YOLO COUNTY LINE	1350	11300	9300			

Dist	Route	County		Postmile	Description	Back Peak Hour	Back Peak Month	Back AADT	Ahead Peak Hour	Ahead Peak AADT	Ahead AADT
3	275	SAC		0	SACRAMENTO/YOLO COUNTY LINE				1850	18000	16500
4	280	SCL	R	0	SAN JOSE, JCT. RTES. 101/680				12500	155000	153000
4	280	SCL	R	0.366	MCLAUGHLIN AVENUE	13300	166000	163000	19500	251000	239000
4	280	SCL	R	1.294	SAN JOSE, 10TH STREET	19500	243000	239000	17600	220000	216000
4	280	SCL	R	1.992	SAN JOSE, JCT. RTE. 82	17600	220000	216000	19300	241000	237000
4	280	SCL	R	2.522	SAN JOSE, JCT. RTE. 87	19300	241000	237000	16200	197000	193000
4	280	SCL	R	2.875	SAN JOSE, BIRD AVENUE	16200	197000	193000	20000	243000	238000
4	280	SCL	R	3.764	RACE STREET/SW EXWY	20000	243000	238000	14000	170000	166000
4	280	SCL	L	4.663	SAN JOSE, LELAND AVENUE	15600	189000	185000	17100	206000	203000
4	280	SCL	L	5.408	SAN JOSE, JCT. RTES. 17/880	17100	206000	203000	17600	184000	181000
4	280	SCL	L	5.954	SAN JOSE, WINCHESTER BOULEVARD	17600	184000	181000	20000	216000	206000
4	280	SCL		5.949	SAN JOSE, SARATOGA AVENUE	20000	216000	206000	17300	183000	178000
4	280	SCL		7.123	SAN JOSE, LAWRENCE EXPRESSWAY	17300	183000	178000	13600	144000	140000
4	280	SCL		7.388	STEVENS CREEK BOULEVARD	13600	144000	140000	15500	167000	159000
4	280	SCL		8.375	CUPERTINO, WOLFE ROAD	15500	167000	159000	14700	158000	151000
4	280	SCL		9.433	SARATOGA, SUNNYVALE/DE ANZA BLVD	14700	158000	151000	13200	138000	136000
4	280	SCL		10.741	SUNNYVALE, JCT. RTE. 85	13200	138000	136000	17700	144000	137000
4	280	SCL		11.447	CUPERTINO, FOOTHILL BOULEVARD	17700	144000	137000	15000	122000	116000
4	280	SCL		14.098	MAGDALENA AVENUE	15000	122000	116000	15100	123000	117000
4	280	SCL		15.046	LOS ALTOS HILLS, EL MONTE AVENUE	15100	123000	117000	14100	114000	109000
4	280	SCL		18.379	PAGE MILL ROAD	14100	114000	109000	13200	107000	102000
4	280	SCL		20.613	ALPINE ROAD	13200	107000	102000	12100	99000	94000
4	280	SCL		20.625	SANTA CLARA/SAN MATEO COUNTY LINE	12100	99000	94000			
4	280	SM	R	0	SANTA CLARA/SAN MATEO COUNTY LINE				12100	99000	94000
4	280	SM	R	1.56	JCT. RTE. 114	12100	99000	94000	12100	99000	94000
4	280	SM	R	1.61	SAND HILL ROAD	12100	99000	94000	13300	108000	103000
4	280	SM	R	3.337	WOODSIDE, JCT. RTE. 84	13300	108000	103000	13000	106000	101000
4	280	SM	R	4.647	FARM HILL BOULEVARD	13000	106000	101000	13200	106000	102000
4	280	SM	R	6.601	CANADA ROAD	13200	106000	102000	13200	106000	102000
4	280	SM		6.654	EDGEWOOD ROAD	13200	106000	102000	13600	109000	105000
4	280	SM		10.866	JCT. RTE. 92	13600	109000	105000	12900	104000	100000

Dist	Route	County		Postmile	Description	Back Peak Hour	Back Peak Month	Back AADT	Ahead Peak Hour	Ahead Peak AADT	Ahead AADT
4	280	SM	R	12.319	JCT. RTE. 35, BUNKER HILL DRIVE	12900	104000	100000	13600	109000	105000
4	280	SM	R	14.223	HAYNE ROAD	13600	109000	105000	13200	106000	102000
4	280	SM	R	17.16	HILLSBOROUGH, TROUSDALE DRIVE	13200	106000	102000	14000	112000	108000
4	280	SM	R	17.921	HILLCREST BOULEVARD; MILLBRAE AVENUE	14000	112000	108000	13000	105000	101000
4	280	SM	R	18.524	MILLBRAE, LARKSPUR DRIVE	13000	105000	101000	14500	116000	112000
4	280	SM	R	19.278	SAN BRUNO, JCT. RTE. 35 NORTH	14500	116000	112000	12500	101000	97000
4	280	SM	R	20.218	SAN BRUNO, WHITMAN WAY/ JENEVEIN AVENUE	12500	101000	97000	14100	113000	109000
4	280	SM	R	20.747	SAN BRUNO, SAN BRUNO AVENUE	14100	113000	109000	12800	103000	99000
4	280	SM	R	21.015	SAN BRUNO, JCT. RTE. 380 EAST	12800	103000	99000	15000	179000	173000
4	280	SM	R	21.306	SAN BRUNO, SNEATH LANE	15000	179000	173000	16700	199000	192000
4	280	SM	R	22.043	SOUTH SAN FRANCISCO, AVALON DRIVE	16700	199000	192000	14600	174000	168000
4	280	SM	R	22.62	SOUTH SAN FRANCISCO, WESTBOROUGH BLVD	14600	174000	168000	15800	188000	182000
4	280	SM	R	24.197	DALY CITY, HICKEY BOULEVARD	15800	188000	182000	15100	180000	174000
4	280	SM	R	24.627	DALY CITY, COLLINS AVENUE	15100	180000	174000	18100	216000	209000
4	280	SM	R	25.28	DALY CITY, JCT. RTE. 1 SOUTH	18100	216000	209000	17800	212000	205000
4	280	SM	R	26.042	JUNIPERO SIERRA	17800	212000	205000	19200	229000	221000
4	280	SM	VI	27.165	DALY CITY, JCT. RTE. 1 NORTH	18100	215000	208000	11300	140000	135000
4	280	SM	VI	27.433	SAN MATEO/SAN FRANCISCO COUNTY LINE	11300	140000	135000			
4	280	SF	R	0	SAN MATEO/SAN FRANCISCO COUNTY LINE				11300	140000	135000
4	280	SF	R	0.738	SAN FRANCISCO, JCT. RTE. 82	11300	141000	135000	14700	179000	176000
4	280	SF	R	1.768	SAN FRANCISCO, GENEVA/ OCEAN AVE	14700	179000	176000	15100	183000	180000
4	280	SF	R	2.701	SAN FRANCISCO, MONTEREY/SAN JOSE	15100	183000	180000	13800	168000	165000
4	280	SF	R	3.279	SAN FRANCISCO, ALEMANY BOULEVARD	13800	168000	165000	14100	171000	168000
4	280	SF	R	4.341 R	SAN FRANCISCO, JCT. RTE. 101	14100	171000	168000	6000	73000	72000
4	280	SF	R	5.62 R	SAN FRANCISCO, ARMY STREET	6000	73000	72000	5000	61000	60000
4	280	SF	R	5.951 R	END ALIGN	5000	61000	60000	9450	11500	113000
4	280	SF	R	4.341 L	JCT RTE 101	14100	171000	168000	4450	54000	53000
4	280	SF	R	5.62 L	SAN FRANCISCO, ARMY STREET	4450	54000	53000	9450	11500	113000
4	280	SF	R	6.05	INDIANA STREET/PENNSYLVANIA AVENUE	8600	105000	103000	9500	116000	114000
4	280	SF	R	6.603	SAN FRANCISCO, MARIPOSA STREET	9500	116000	114000	8700	106000	104000
4	280	SF	T	7.07	SAN FRANCISCO, 4TH STREET	8700	106000	104000	4950	60000	59000

Dist	Route	County		Postmile		Description	Back Peak Hour	Back Peak Month	Back AADT	Ahead Peak Hour	Ahead Peak AADT	Ahead AADT
4	280	SF	T	7.543		SAN FRANCISCO, BRANNAN STREET	4950	60000	59000			
1	281	LAK		14		BEGIN STATE HIGHWAY				420	4350	3900
1	281	LAK		15.06		POINT LAKEVIEW ROAD	350	3700	3300	590	6900	6200
1	281	LAK		17		JCT. RTE. 29	590	6900	6200			
11	282	SD		0	R	JCT. RTE. 75				2350	17100	15800
11	282	SD		0.15	R	3RD ST AT E AVENUE	2350	17100	15800	1700	15600	14200
11	282	SD		0.366	R	3RD ST AT H AVENUE	1700	15600	14200	2000	17300	15800
11	282	SD		0.51	R	3RD ST AT J AVENUE	2000	17300	15800	1700	14600	13300
11	282	SD		0.581	R	3RD ST/ALAMEDA BLVD	1700	14600	13300	2800	26500	24200
11	282	SD		0.691	R	CORONADO, ALAMEDA/4TH, N ISLAND NVL AIR STA	2800	26500	24200			
11	282	SD		0	L	JCT. RTE. 75 AT ORANGE AVE				2050	17800	16400
11	282	SD		0.15	L	4TH ST AT E AVENUE	2050	17800	16400	1850	16000	15700
11	282	SD		0.366	L	4TH ST AT H AVENUE	1850	16000	15700	1750	15000	14700
11	282	SD		0.51	L	4TH ST AT J AVENUE	1750	15000	14700	1700	14600	14200
11	282	SD		0.581	L	4TH ST AT ALAMEDA BLVD, END EB COUPLET	1700	14600	14200			
1	283	HUM		0		JCT. RTE. 101, NORTH SCOTIA				250	2300	2150
1	283	HUM		0.356		NORTH END OF EEL RIVER BRIDGE	250	2300	2150			
2	284	PLU		0		JCT. RTE. 70				130	800	580
2	284	PLU		8.302		FRENCHMAN RESERVOIR	80	470	320			
1	299	HUM		0		ARCATA, JCT. RTE. 101				1250	13900	12900
1	299	HUM		0.722		ARCATA, GUINTOLI LANE	1250	13900	12900	1350	12900	11700
1	299	HUM	R	1.802		JCT. RTE. 200 WEST	1350	12900	11700	1450	14400	13100
1	299	HUM	R	2.92		ESSEX LANE	1450	14400	13100	1250	12500	11400
1	299	HUM	R	4.036		GLENDALE	1250	12500	11400	1100	11100	10100
1	299	HUM	R	5.451		BLUE LAKE ROAD	1100	11100	10100	470	4900	3300
1	299	HUM	R	6.254		ELGARS ROAD	470	4900	3300	500	5200	3500
1	299	HUM	R	6.666		BUCKLEY ROAD	500	5200	3500	490	5200	3500
1	299	HUM	R	7.139		OLD HIGHWAY	490	5200	3500	350	4700	3400
1	299	HUM		19.05		BAIR ROAD	350	4700	3400	440	4600	3200
1	299	HUM		38.833		WILLOW CREEK, JCT. RTE. 96 NORTH	440	4600	3200	630	5900	4500
1	299	HUM		38.9		WILLOW CREEK, RIVER ROAD	630	5900	4500	620	6100	4600

Dist	Route	County		Postmile	Description	Back Peak Hour	Back Peak Month	Back AADT	Ahead Peak Hour	Ahead Peak AADT	Ahead AADT
1	299	HUM		41.86	GAMBI VILLAGE, EAST	480	4700	3500	430	4600	3400
1	299	HUM		43.035	HUMBOLT/TRINITY COUNTY LINE	430	4350	3400			
2	299	TRI		0	HUMBOLT/TRINITY COUNTY LINE				290	3300	3000
2	299	TRI		1.3	EAST LIMITS SALYER	290	3300	3000	260	3100	2700
2	299	TRI		11.53	BURNT RANCH ROAD	240	2900	2500	190	1900	1600
2	299	TRI		21.731	DEL LOMA	190	1900	1600	190	1900	1600
2	299	TRI		24.263	LITTLE FRENCH CR	190	1900	1600	190	1900	1600
2	299	TRI		31.45	BIGFLATCMP-WHEELGLUCHRD	190	1900	1600	270	2600	1950
2	299	TRI		51.03	WEAVERVILLE, WEST CITY LIMITS	340	3300	2650	340	3300	2650
2	299	TRI		52.07	WEAVERVILLE, WASHINGTON STREET	1100	11300	10600	810	9400	8800
2	299	TRI		52.72	MARTIN/NUGGET ROADS	810	9400	8800	660	6500	6200
2	299	TRI	R	58.11	EAST JCT. RTE. 3	460	5300	4050	390	4050	3800
2	299	TRI		63.51	LEWISTON ROAD	390	4050	3800	340	3700	3200
2	299	TRI		67.425	NEW LEWISTON ROAD	340	3700	3200	390	3950	3400
2	299	TRI		72.246	TRINITY/SHASTA COUNTY LINE	390	3950	3400			
2	299	SHA		0	TRINITY/SHASTA COUNTY LINE				390	3950	3400
2	299	SHA		8.648	FRENCH GULCH ROAD	390	3950	3400	450	4900	4000
2	299	SHA		16.47	KENNEDY DRIVE	460	5000	4050	520	6100	5000
2	299	SHA		17.739	ROCK CREEK ROAD	520	6100	5000	1100	12500	9700
2	299	SHA		21.648	REDDING, WEST CITY LIMITS	1100	12300	9700	1100	12300	9700
2	299	SHA		22.226	REDDING, BUENAVENTURA BLVD	1100	12500	9700	1350	15000	12000
2	299	SHA		23.81	REDDING, COURT STREET	2100	22300	19900	1900	21100	20000
2	299	SHA		24.088	JCT. RTES. 273 AND 299	1900	21100	20000	1900	21100	20000
2	299	SHA		24.822	REDDING, JCT. RTE. 5	1900	21100	20000	2100	22200	20000
2	299	SHA		25.54	HAWLEY ROAD	2100	22200	20000	1250	13600	12500
2	299	SHA		27.239	OLD OREGON TRAIL	1250	13600	12500	880	9900	9100
2	299	SHA		31.46	DESCHUTES ROAD	780	9100	7700	440	4850	4350
2	299	SHA		53.263	TERRY MILL ROAD	400	4400	3300	380	4300	3300
2	299	SHA		60.05	BIG BEND ROAD	340	3700	2700	330	3450	2600
2	299	SHA		73.13	TAMARACK ROAD	300	3250	2750	300	3250	2750
2	299	SHA		74.48	ELM STREET	390	3750	3350	880	9200	8600

Dist	Route	County		Postmile	Description	Back Peak Hour	Back Peak Month	Back AADT	Ahead Peak Hour	Ahead Peak AADT	Ahead AADT
2	299	SHA		74.98	BURNEY, PLUMAS STREET	880	9200	8600	880	9200	8600
2	299	SHA		76.181	BLACK RANCH ROAD	880	9200	8600	660	5900	5800
2	299	SHA		78.65	PINE ST LT	660	5900	5800	470	5100	4350
2	299	SHA		80.085	FOUR CORNERS, JCT. RTE. 89	470	5100	4350	290	3200	2700
2	299	SHA		91.08	GLENBURN/DANA ROADS	300	3000	2500	330	3750	2800
2	299	SHA		91.56	FALL RIVER MILLS, MAIN STREET	330	3750	3300	410	4950	3300
2	299	SHA		95.24	MCARTHUR-GLENBURN RD	370	3950	3700	420	4150	3000
2	299	SHA		96.78	PITTVILLE ROAD	420	4150	3000	380	2900	1950
2	299	SHA		99.361	SHASTA/LASSEN COUNTY LINE	150	1400	1250			
2	299	LAS		0	SHASTA/LASSEN COUNTY LINE				150	1400	1250
2	299	LAS		10.407	CEMETERY ROAD	150	1400	1250	150	1400	1250
2	299	LAS		15.101	LOOKOUT ROAD	180	2300	1750	110	1250	900
2	299	LAS		25.635	LASSEN/MODOC COUNTY LINE	110	1250	950			
2	299	MOD		0	LASSEN/MODOC COUNTY LINE				110	1250	950
2	299	MOD		0.332	ADIN, JCT. RTE. 139, SOUTH	110	1050	950	190	1650	1300
2	299	MOD		21.749	JCT. RTE. 139 NORTH	90	1150	830	190	2000	1400
2	299	MOD		22.435	CANBY RANGER STA LT	190	2000	1400	160	1850	1400
2	299	MOD		40.276	ALTURAS, JUNIPER STREET	160	1850	1400	360	3000	2600
2	299	MOD		40.63	ALTURAS, JCT. RTE. 395	470	4500	4250	120	1100	950
2	299	MOD		57.354	LAKE CITY ROAD	160	1500	1100	40	470	450
2	299	MOD		66.632	NEVADA STATE LINE	70	300	240			
8	330	SBD	R	28.696	JCT. RTE. 210				1300	10800	9000
8	330	SBD		44.118	RUNNING SPRINGS, JCT. RTE. 18	1400	12000	10000			
8	371	RIV	R	56.467	JCT. RTE. 79				610	6400	6200
8	371	RIV		60.23	WILSON VALLEY ROAD	730	7300	7000	770	7700	7400
8	371	RIV		67.657	CARY ROAD	730	7500	7200	730	7500	7200
8	371	RIV		71.31	ANZA, CONTRERAS ROAD	700	7200	6950	700	7200	6950
8	371	RIV		77.148	JCT. RTE. 74	470	3900	3750			
4	380	SM	T	4.703	SAN BRUNO, JCT. RTE. 280				10500	147000	139000
4	380	SM		5.465	SAN BRUNO, JCT. RTE. 82	10500	147000	139000	12000	168000	159000
4	380	SM		6.373	SOUTH SAN FRANCISCO, JCT. RTE. 101	12000	168000	159000	13900	194000	184000

Dist	Route	County		Postmile	Description	Back Peak Hour	Back Peak Month	Back AADT	Ahead Peak Hour	Ahead Peak AADT	Ahead AADT
4	380	SM		6.76	SOUTH AIRPORT ROAD	13900	194000	184000			
8	395	SBD	R	3.981	JCT. RTE. 15				1800	24600	23000
8	395	SBD	R	5.613	PHELAN ROAD/MAIN STREET	2050	28000	26000	1800	24600	23000
8	395	SBD		8.62	BEAR VALLY ROAD	1800	24600	23000	1750	24100	22500
8	395	SBD		10.213	LUNA ROAD	1750	24100	22500	1700	23000	21500
8	395	SBD		11.18	PALMDALE ROAD; JCT. RTE. 18	1700	23000	21500	1450	19400	18500
8	395	SBD		15.707	GEORGE AIR FORCE BASE ROAD	1450	19400	18500	1150	15700	15000
8	395	SBD		17.777	ADELANTO, EL MIRAGE ROAD	1150	15700	15000	740	10000	9500
8	395	SBD		45.948	JCT. RTE. 58	540	7300	7000	520	4300	4000
8	395	SBD		72.77	TRONA ROAD	520	4300	4000	520	4300	4000
8	395	SBD		73.518	SAN BERNARDINO/KERN COUNTY LINE	520	4300	4000			
6	395	KER		0	SAN BERNARDINO/KERN COUNTY LINE				520	4900	3900
6	395	KER	R	1.152	REDROCK, RANDSBURG ROAD	550	5000	3900	590	5300	4200
6	395	KER	R	14.995	CHINA LAKE ROAD	570	5200	4100	410	3600	2950
6	395	KER	R	23.48	JCT. RTE. 178	420	4400	2850	450	3700	2750
6	395	KER	R	29.64	JCT. RTE. 14 SOUTH	450	3700	2750	1050	7200	5650
6	395	KER	R	36.824	KERN/INYO COUNTY LINE	1050	7500	5700			
9	395	INY	R	0	KERN/INYO COUNTY LINE				1050	7500	5700
9	395	INY		34.674	JCT. RTE. 190 EAST	1100	7300	5500	1100	7400	5500
9	395	INY		55.827	JCT. RTE. 136 SOUTHEAST	1100	7600	5700	1150	8900	6500
9	395	INY		57.67	LONE PINE, WHITNEY PORTAL ROAD	1200	9300	7000	1150	8500	6500
9	395	INY	R	58.814	PANGBORN LANE	1100	8000	6000	1100	8000	6000
9	395	INY		73.41	INDEPENDENCE, MARKET STREET	1100	8400	6300	1100	8400	6300
9	395	INY		73.85	INDEPENDENCE MAINTENANCE STATION	1100	8400	6300	1050	8400	6300
9	395	INY		100.833	BIG PINE, JCT. RTE. 168 NORTHEAST	1050	7900	5900	1100	10500	7700
9	395	INY		115.195	BISHOP, SOUTH STREET	1700	11800	11150	1400	14800	12400
9	395	INY		115.403	BISHOP, JCT. RTE. 168 WEST	1400	14800	12400	1600	17400	14900
9	395	INY		116.25	JCT. RTE. 6 NORTH	1700	18200	15700	1500	15300	13100
9	395	INY		117.3	BISHOP BIKE PATH	1500	15300	13100	1500	15300	13100
9	395	INY		120.95	ED POWERS ROAD	1500	15300	13100	1100	9400	7300
9	395	INY	R	126.14	PINE CREEK ROAD	1100	9400	7300	1050	8900	6550

Dist	Route	County		Postmile		Description	Back Peak Hour	Back Peak Month	Back AADT	Ahead Peak Hour	Ahead Peak AADT	Ahead AADT
9	395	INY	R	129.459		INYO/MONO COUNTY LINE	1050	8900	6550			
9	395	MNO	R	0		INYO/MONO COUNTY LINE				1050	8900	6550
9	395	MNO	R	16.618		CROWLEY LAKE, MCGEE CREEK ROAD	1050	8900	6400	1000	10000	6900
9	395	MNO	R	25.75		JCT. RTE. 203 WEST	1100	11500	8300	800	7800	4300
9	395	MNO		40.336		SOUTH JCT. RTE. 158	800	7800	4300	810	7700	4200
9	395	MNO		50.744		TIOGA PASS JUNCTION, NORTH JCT. RTE. 120 WEST	810	7700	4200	630	6400	4500
9	395	MNO		51.69		LEE VINING VISITORS CENTER	660	6000	3600	660	6000	3600
9	395	MNO		58.24		JCT. RTE. 167 EAST	590	5100	3100	590	5100	3100
9	395	MNO		76.3		BRIDGEPORT, JCT. RTE. 182 NORTH	590	5500	3400	680	6300	3600
9	395	MNO		80.61		FARM HOUSE	510	4500	2800	510	4500	2800
9	395	MNO		93.7		JCT. RTE. 108 WEST	510	4550	2800	470	4300	2900
9	395	MNO		107.105		MILL CREEK BRIDGE	530	5100	3550	530	5100	3550
9	395	MNO		116.965		JCT. RTE. 89	500	5000	3500	500	5000	3500
9	395	MNO		120.49		NEVADA STATE LINE	500	4800	3500			
						BREAK IN ROUTE						
3	395	SIE	R	0	R	NEVADA STATE LINE				1200	11700	7800
3	395	SIE	R	3.124		SIERRA/LASSEN COUNTY LINE	1200	11700	7800			
2	395	LAS	R	0		SIERRA/LASSEN COUNTY LINE				1200	11700	7800
2	395	LAS	R	4.615		JCT. RTE. 70 WEST	1200	11700	7800	680	6900	5300
2	395	LAS		29.84		GARNIER ROAD	680	6900	5400	630	5600	4350
2	395	LAS		51.87		STANDISH ROAD	480	6100	5100	620	6800	4900
2	395	LAS		55.18		JANESVILLE ROAD	700	7200	5100	710	8300	7300
2	395	LAS	R	61.094		JCT. RTE. 36 WEST	710	8300	7300	390	4000	3650
2	395	LAS		70.12		STANDISH, COUNTY ROAD A 3	180	1850	1800	180	1650	1400
2	395	LAS		72.943		LITCHFIELD, COUNTY ROAD A-27	180	1650	1400	100	1250	1050
2	395	LAS	R	76.927		WENDEL ROAD	100	1250	1050	80	1000	850
2	395	LAS		108.455		RAVENDALE	150	1450	850	150	1450	840
2	395	LAS		129.195		MADELINE, ASH VALLEY ROAD	140	1400	840	130	1350	830
2	395	LAS		138.979		LASSEN/MODOC COUNTY LINE	120	1200	830			
2	395	MOD		0.055		LASSEN/MODOC COUNTY LINE				120	1200	830
2	395	MOD		3.216		LIKELY, JESS VALLEY ROAD	130	1150	860	180	1500	1100

Dist	Route	County	Postmile	Description	Back Peak Hour	Back Peak Month	Back AADT	Ahead Peak Hour	Ahead Peak AADT	Ahead AADT
2	395	MOD	R 20.975	GLENN STREET	180	1650	1150	250	2050	1900
2	395	MOD	22.07	ALTURAS, FIRST STREET	630	6400	6000	650	6500	6100
2	395	MOD	22.764	ALTURAS, JCT. RTE. 299 WEST	730	7100	6500	520	5700	5200
2	395	MOD	23.04	ALTURAS STATE HIGHWAY MAINTENANCE STATION	310	3500	2750	310	3500	2750
2	395	MOD	28.285	JCT. RTE. 299 EAST	300	1750	1550	110	1050	880
2	395	MOD	61.563	OREGON STATE LINE	210	1000	790			
12	405	ORA	0.23	IRVINE, JCT. RTE. 5				13700	195000	190500
12	405	ORA	0.949	IRVINE CENTER DRIVE	13800	196000	191000	15800	219000	212600
12	405	ORA	1.804	IRVINE, JCT. RTE. 133	15800	219000	212600	19800	257000	249200
12	405	ORA	2.876	IRVINE, SAND CANYON AVENUE	19800	257000	249200	19100	262000	255500
12	405	ORA	3.947	UNIVERSITY DRIVE	19100	262000	255500	20300	249000	243600
12	405	ORA	5.618	IRVINE, CULVER DRIVE	20300	249000	243600	20100	274000	268700
12	405	ORA	6.917	IRVINE, JAMBOREE BOULEVARD	20100	274000	268700	20200	284000	278000
12	405	ORA	7.803	IRVINE, MAC ARTHUR BOULEVARD	20200	284000	278000	19000	285000	279500
12	405	ORA	8.74	COSTA MESA, JCT. RTE. 55	19000	285000	279500	17700	244000	239500
12	405	ORA	9.508	COSTA MESA, BRISTOL STREET	17700	244000	239500	18200	232000	229700
12	405	ORA	10.282	COSTA MESA, JCT RTE 73	18200	232000	229700	22500	301000	292500
12	405	ORA	11.45	COSTA MESA, HARBOR BOULEVARD	22500	301000	292500	23400	320000	312600
12	405	ORA	12.47	FOUNTAIN VALLEY, EUCLID STREET	23400	320000	312600	23100	299000	291700
12	405	ORA	13.78	FOUNTAIN VALLEY, BROOKHURST ST	23100	299000	291700	20600	276000	269500
12	405	ORA	14.817	FOUNTAIN VALLEY, WARNER AVE	20600	276000	269500	19300	256000	251500
12	405	ORA	15.21	HUNTINGTON BEACH, MAGNOLIA ST	17800	256000	251500	20000	272000	265200
12	405	ORA	16.544	HUNTINGTON BEACH, JCT. RTE. 39	19900	272000	265200	19300	271000	265200
12	405	ORA	17.753	WESTMINSTER, BOLSA/GOLDEN WEST	19100	271000	265100	18500	268000	262100
12	405	ORA	19.156	WESTMINSTER, WESTMINSTER AVENUE	18500	268000	262100	17600	249000	245500
12	405	ORA	20.751	JCT. RTE. 22 EAST	18900	268000	263400	26500	385000	377000
12	405	ORA	22.643	SEAL BEACH, SEAL BEACH BOULEVARD	26500	385000	377000	27000	395000	369100
12	405	ORA	24.044	SEAL BEACH, JCT. RTE. 605	27000	395000	369100	18100	262000	254100
12	405	ORA	24.178	ORANGE/ LOS ANGELES COUNTY LINE	18100	262000	254100			
7	405	LA	0.266	ORANGE/LOS ANGELES COUNTY LINE				18800	266000	261000
7	405	LA	0.448	LONG BEACH, STUDEBAKER ROAD	18800	266000	261000	18800	266000	261000

Dist	Route	County		Postmile	Description	Back Peak Hour	Back Peak Month	Back AADT	Ahead Peak Hour	Ahead Peak AADT	Ahead AADT
7	405	LA		1.112	LONG BEACH, PALO VERDE AVENUE	18800	266000	261000	18400	260000	255000
7	405	LA		1.64	LONG BEACH, WOODRUFF AVENUE	18400	260000	255000	18800	265000	260000
7	405	LA		2.184	LONG BEACH, BELLFLOWER BOULEVARD	18800	265000	260000	19300	273000	268000
7	405	LA		3.324	LONG BEACH, LAKEWOOD BOULEVARD	19300	273000	268000	20000	285000	279000
7	405	LA		4.879	LONG BEACH, CHERRY AVENUE	20000	285000	279000	20900	296000	290000
7	405	LA		5.388	SIGNAL HILL, ORANGE AVENUE	20900	296000	290000	20900	296000	290000
7	405	LA		6.076	LONG BEACH, ATLANTIC AVENUE	20900	296000	290000	12800	182000	178000
7	405	LA		6.34	SB ON WARDLOW/LONG BEACH, LONG BEACH BLVD	12800	182000	178000	20300	291000	285000
7	405	LA		7.596	LONG BEACH, JCT. RTE. 710	20300	291000	285000	19800	288000	279000
7	405	LA		8.784	CARSON, ALAMEDA STREET	19800	288000	279000	19000	277000	268000
7	405	LA		9.556	CARSON, WILMINGTON AVENUE	19000	277000	268000	17900	260000	252000
7	405	LA		10.541	CARSON, CARSON STREET	17900	260000	252000	17600	256000	248000
7	405	LA		11.224	CARSON, AVALON BOULEVARD	17600	256000	248000	18100	274000	267000
7	405	LA		12.97	CARSON, JCT. RTE. 110	18100	274000	267000	17600	264000	256000
7	405	LA		13.28	LOS ANGELES, VERMONT AVENUE	17600	264000	256000	18100	275000	266000
7	405	LA		13.826	LOS ANGELES, NORMANDIE AVENUE	18100	275000	266000	17500	265000	257000
7	405	LA		14.398	LOS ANGELES, WESTERN AVENUE	17500	268000	257000	16900	256000	248000
7	405	LA		15.447	TORRANCE, CRENSHAW BOULEVARD	16900	256000	248000	16500	250000	242000
7	405	LA		16.573	TORRANCE, ARTESIA BOULEVARD	16500	250000	242000	16500	251000	243000
7	405	LA		17.589	LAWNDALE, HAWTHORNE BOULEVARD	16500	251000	243000	17400	264000	256000
7	405	LA		18.233	LAWNDALE, INGLEWOOD AVENUE	17400	264000	256000	18100	280000	271000
7	405	LA		19.205	HAWTHORNE, ROSECRANS AVENUE	18100	280000	271000	20400	309000	299000
7	405	LA		20.216	HAWTHORNE, EL SEGUNDO BOULEVARD	20400	309000	299000	16300	248000	240000
7	405	LA	R	21.175	LOS ANGELES, JCT. RTE 105	16300	248000	240000	20000	320000	314000
7	405	LA		22.216	INGLEWOOD, CENTURY BOULEVARD	20000	320000	314000	20700	330000	324000
7	405	LA		23.355	INGLEWOOD, MANCHESTER BOULEVARD	20700	330000	324000	18500	296000	290000
7	405	LA		24.273	LOS ANGELES, LA TIJERA/HOWARD HUGHES PKY	18500	296000	290000	20000	320000	314000
7	405	LA		25.947	CULVER CITY, JCT. RTE. 90	20000	320000	314000	19800	317000	311000
7	405	LA		27.2	CULVER CITY, CULVER BOULEVARD	19800	317000	311000	20200	322000	316000
7	405	LA		27.964	CULVER CITY, JCT. RTE. 187	20200	322000	316000	20900	321000	314000
7	405	LA		29.538	LOS ANGELES, JCT. RTE. 10	20900	321000	314000	21700	313000	295000

Dist	Route	County		Postmile	Description	Back Peak Hour	Back Peak Month	Back AADT	Ahead Peak Hour	Ahead Peak AADT	Ahead AADT
7	405	LA		30.183	LOS ANGELES, OLYMPIC BOULEVARD	21700	313000	295000	23200	335000	317000
7	405	LA		30.856	LOS ANGELES, JCT. RTE. 2	23200	335000	317000	22000	314000	298000
7	405	LA		31.542	LOS ANGELES, WILSHIRE BOULEVARD	22000	314000	298000	20600	293000	278000
7	405	LA		32.502	LOS ANGELES, WATERFORD/MONTANA	20600	293000	278000	19800	285000	270000
7	405	LA		32.996	LOS ANGELES, SUNSET BOULEVARD	19800	285000	270000	17900	282000	274000
7	405	LA		33.29	LOS ANGELES, MORAGA DRIVE	17900	282000	274000	17900	287000	278000
7	405	LA		34.764	LOS ANGELES, GETTY CENTER DRIVE	17900	287000	278000	18200	287000	279000
7	405	LA		37.026	LOS ANGELES, MULHOLLAND DRIVE	18200	287000	279000	18300	287000	278000
7	405	LA		39.432	LOS ANGELES, JCT. RTE. 101	18300	287000	278000	14800	217000	211000
7	405	LA		40.285	LOS ANGELES, BURBANK BOULEVARD	14800	217000	211000	14700	217000	211000
7	405	LA		41.359	LOS ANGELES, VICTORY BOULEVARD	14700	217000	211000	14800	216000	211000
7	405	LA		42.364	LOS ANGELES, SHERMAN WAY	14800	216000	211000	15100	221000	216000
7	405	LA		43.756	LOS ANGELES, ROSCOE BOULEVARD	15100	220000	216000	15100	221000	216000
7	405	LA		44.735	LOS ANGELES, NORDHOFF STREET	15100	221000	216000	15000	219000	214000
7	405	LA		46.85	LOS ANGELES, JCT. RTE. 118	15000	219000	214000	10100	147000	144000
7	405	LA		47.239	LOS ANGELES, SAN FERNANDO MISSION BLVD	10100	147000	144000	9500	139000	136000
7	405	LA		47.754	LOS ANGELES, RINALDI STREET	9500	139000	136000	9500	138000	135000
7	405	LA		48.643	LOS ANGELES, JCT. RTE. 5	9500	138000	135000			
4	505	SOL	R	0	VACAVILLE, JCT. RTE. 80				3550	36000	31500
4	505	SOL	R	1.45	VACA VALLEY PARKWAY	3550	36000	31500	2950	30500	26500
4	505	SOL	R	3.075	MIDWAY ROAD	2950	30500	26500	2550	26000	22600
4	505	SOL	R	5.586	ALLENDALE ROAD	2550	26000	22600	2450	25500	21900
4	505	SOL	R	10.626	SOLANO/YOLO COUNTY LINE	2400	24900	21500			
3	505	YOL		0	SOLANO/YOLO COUNTY LINE				2400	24900	21500
3	505	YOL		0.396	JCT. RTE. 128 WEST	2400	24900	21500	2200	21700	17200
3	505	YOL		4.026	COUNTY ROAD 29A	2100	21700	17200	2050	21300	17000
3	505	YOL		6.534	COUNTY ROAD 27	2050	21300	17000	1900	19200	16700
3	505	YOL		10.623	JCT. RTE. 16	1900	19200	16700	1400	13100	10600
3	505	YOL		13.429	COUNTY ROAD 19	1400	13100	10600	1650	11700	9900
3	505	YOL		17.447	COUNTY ROAD 14	1650	11700	9900	1350	10600	8900
3	505	YOL		20.125	COUNTY ROAD 12A	1350	10600	8900	1350	10600	8900

Dist	Route	County		Postmile	Description	Back Peak Hour	Back Peak Month	Back AADT	Ahead Peak Hour	Ahead Peak AADT	Ahead AADT
3	505	YOL	R	22.356	JCT. RTE. 5	1350	10600	8900			
10	580	SJ		0	JCT. RTE. 5				2200	23100	21000
10	580	SJ		4.329	JCT. RTE. 132 EAST	2200	23100	21000	3350	32000	30000
10	580	SJ		8.149	CORRAL HOLLOW ROAD	3700	32500	29500	3450	32000	29000
10	580	SJ		15.34	SAN JOAQUIN/ALAMEDA COUNTY LINE	2650	34000	31000			
4	580	ALA		0.092	SAN JOAQUIN/ALAMEDA CNTY LINE				3000	38500	35000
4	580	ALA		0.39	JCT. RTE. 205 EAST	3000	38500	35000	1200	15700	14300
4	580	ALA	R	1.476	GRANT LINE ROAD	12200	157000	143000	12200	157000	143000
4	580	ALA	R	5.98	NORTH FLYNN ROAD	12200	157000	143000	12200	157000	143000
4	580	ALA	R	8.265	LIVERMORE, GREENVILLE ROAD	12200	157000	143000	12100	156000	142000
4	580	ALA		9.683	VASCO ROAD	12100	156000	142000	13300	173000	166000
4	580	ALA		10.689	FIRST STREET	13300	173000	166000	13300	172000	165000
4	580	ALA		12.53	NORTH LIVERMORE AVENUE	13300	172000	165000	13900	180000	173000
4	580	ALA		13.219	LIVERMORE, PORTOLA AVENUE	13900	180000	173000	14600	190000	182000
4	580	ALA		14.974	JCT. RTE. 84/AIRPORT	14600	190000	182000	14700	191000	183000
4	580	ALA		16.703	EL CHARRO ROAD	14700	191000	183000	15000	194000	186000
4	580	ALA		17.947	TASSAJARA ROAD	15000	194000	186000	15800	205000	197000
4	580	ALA		18.821	HACIENDA DRIVE	15800	205000	197000	17200	223000	214000
4	580	ALA		19.859	HOPYARD ROAD	17200	223000	214000	14800	192000	184000
4	580	ALA		20.726	PLEASANTON, JCT. RTE. 680	14800	192000	184000	14300	182000	176000
4	580	ALA	R	21.427	SAN RAMON ROAD	14300	182000	176000	14300	182000	176000
4	580	ALA	R	26.228	PALOMARES/EDEN CANYON ROAD	14300	182000	176000	14200	181000	175000
4	580	ALA	R	28.745	CROW CANYON ROAD/CENTER STREET	14200	181000	175000	14100	184000	173000
4	580	ALA	R	29.365	REDWOOD ROAD	14100	184000	173000	15500	199000	191000
4	580	ALA		30.354	STROBRIDGE AVENUE	15500	199000	191000	14800	187000	179000
4	580	ALA	R	30.807	JCT. RTE. 238	14800	187000	179000	12600	141000	138000
4	580	ALA	R	31.714	LIBERTY STREET/164TH AVENUE	12600	141000	138000	12600	141000	138000
4	580	ALA	R	32.717	PLAZA DRIVE	12600	141000	138000	11400	128000	125000
4	580	ALA	R	32.844	150TH AVENUE	11400	128000	125000	13700	153000	150000
4	580	ALA	R	33.43	SAN LEANDRO, BENEDICT DRIVE	13700	153000	150000	13800	155000	152000
4	580	ALA	R	33.943	SAN LEANDRO, GRAND AVENUE	13800	155000	152000	13300	149000	146000

Dist	Route	County		Postmile		Description	Back Peak Hour	Back Peak Month	Back AADT	Ahead Peak Hour	Ahead Peak AADT	Ahead AADT
4	580	ALA	R	34.478		SAN LEANDRO, ESTUDILLO AVENUE	13300	149000	146000	13600	152000	149000
4	580	ALA	R	35.105		OAKLAND, FOOTHILL BOULEVARD	13600	152000	149000	13500	151000	148000
4	580	ALA	R	35.713		OAKLAND, 106TH AVENUE	13500	151000	148000	14400	161000	158000
4	580	ALA	R	36.343		OAKLAND, GOLF LINKS ROAD	14400	161000	158000	14600	163000	160000
4	580	ALA	R	37.797		OAKLAND, KELLER AVENUE	14600	163000	160000	14700	165000	162000
4	580	ALA	R	38.309		OAKLAND, EDWARDS AVENUE	14700	165000	162000	16000	180000	176000
4	580	ALA	R	38.915		OAKLAND, KUHNLE AVENUE	16000	180000	176000	15400	173000	169000
4	580	ALA	R	39.24		OAKLAND, JCT. RTE. 13 NORTH	15400	173000	169000	11900	138000	136000
4	580	ALA	R	39.91		OAKLAND, MAC ARTHUR BOULEVARD	11900	138000	136000	11600	134000	132000
4	580	ALA	R	40.078		OAKLAND, HIGH STREET	11600	134000	132000	13000	151000	149000
4	580	ALA	R	40.647		OAKLAND, 35TH AVENUE	13000	151000	149000	15000	176000	174000
4	580	ALA	R	41.143		OAKLAND, COOLIDGE AVENUE	15000	176000	174000	13300	156000	154000
4	580	ALA	R	41.427		OAKLAND, FRUITVALE AVENUE	13300	156000	154000	15800	185000	183000
4	580	ALA	R	42.184		OAKLAND, BEAUMONT AVENUE	15800	185000	183000	13800	162000	160000
4	580	ALA		42.665		OAKLAND, PARK BOULEVARD	13800	162000	160000	16900	195000	193000
4	580	ALA		43.479		OAKLAND, LAKESHORE/PARK AVENUE	16900	195000	193000	15000	173000	171000
4	580	ALA		43.747		OAKLAND, VAN BUREN/GRAND AVENUE	15000	173000	171000	17000	196000	194000
4	580	ALA		44.279		OAKLAND, OAKLAND AVENUE	17000	196000	194000	16500	191000	189000
4	580	ALA		45.151		OAKLAND, JCT. RTES. 24/980	16500	191000	189000	19900	230000	227000
4	580	ALA		46.009		OAKLAND, JCT. RTE. 123, MAC ARTHUR/SAN PABLO	19900	230000	227000	20400	236000	233000
4	580	ALA		46.262	R	BEGIN RIGHT ALIGN	20400	235000	233000	10200	118000	117000
4	580	ALA		46.46	R	OAKLAND, JCT. RTES. 80/880	10200	118000	117000	10200	118000	117000
4	580	ALA		46.946	R	END RIGHT ALIGN	10200	118000	117000	20400	236000	233000
4	580	ALA		46.262	L	BEGIN LEFT ALIGN	20400	235000	233000	10200	118000	117000
4	580	ALA		47.168	L	END INDEP ALIGN	10200	118000	117000	20400	236000	233000
						BREAK IN ROUTE						
4	580	ALA	R	47.35		ALBANY, NORTH JCT. RTE. 80				7100	89000	87000
4	580	ALA		48.044		ALA/CC CO LINE, RICHMOND CENTRAL AVE	7100	89000	87000			
4	580	CC		0		ALA/CC CO LINE, RICHMOND CENTRAL AVE				7100	89000	87000
4	580	CC		0.236		CENTRAL AVENUE	6800	85000	83000	7200	90000	88000
4	580	CC		1.214		RICHMOND, BAYVIEW AVENUE/ 51ST STREET	7200	90000	88000	7500	92000	90000

Dist	Route	County		Postmile	Description	Back Peak Hour	Back Peak Month	Back AADT	Ahead Peak Hour	Ahead Peak AADT	Ahead AADT
4	580	CC	R	2.087	RICHMOND, ERLANDSON STREET	7500	92000	90000	7300	90000	88000
4	580	CC	R	2.887	RICHMOND, SOUTH 23RD STREET	7300	90000	88000	6400	79000	77000
4	580	CC	R	3.6	RICHMOND, HARBOUR/ CUTTING	6400	79000	77000	5900	73000	71000
4	580	CC	R	4.643	RICHMOND, CANAL BOULEVARD	5900	73000	71000	4750	58000	57000
4	580	CC	R	5.428	RICHMOND, CASTRO/MARINE STREET	4750	58000	57000	5900	72000	69000
4	580	CC		6.007	RICHMOND, WESTERN DRIVE	5900	72000	69000	5800	73000	68000
4	580	CC		6.125	RICHMOND, TOLL PLAZA E. END RICH/SAN RFL BR	5800	73000	68000	5800	73000	68000
4	580	CC		7.786	CONTRA COSTA/MARIN COUNTY LINE	5800	73000	68000			
4	580	MRN		0	CONTRA COSTA/MARIN COUNTY LINE				5800	73000	68000
4	580	MRN		2.477	SAN RAFAEL, W. END RICH/SAN RFL BR	5800	73000	68000	5800	73000	68000
4	580	MRN		2.633	SAN RAFAEL, SAN QUENTIN	5800	73000	68000	6100	74000	71000
4	580	MRN		3.087	WB OFF TO SIR FRANCIS DRAKE BLVD	6100	74000	71000	3850	47000	45000
4	580	MRN		4.498	BELLAM BOULEVARD	3850	47000	45000	5000	60000	58000
4	580	MRN		4.782	JCT. RTE. 101	5000	60000	58000			
12	605	ORA		3.092	SEAL BEACH, JCT RTE 22				3200	46500	44100
12	605	ORA	R	0	JCT. RTE. 405	3200	46500	44100	11700	171000	161500
12	605	ORA	R	1.405	LOS ALAMITOS, KATELLA AVENUE	11600	169000	159500	14000	172000	166000
12	605	ORA	R	1.643	ORANGE/LOS ANGELES COUNTY LINE	15400	181000	173500			
7	605	LA	R	0	ORANGE/LOS ANGELES COUNTY LINE				15400	182000	174000
7	605	LA	R	0.287	LONG BEACH, SPRING STREET	15400	182000	174000	14600	196000	190000
7	605	LA	R	1.74	LAKEWOOD, CARSON STREET	14600	196000	190000	16000	214000	208000
7	605	LA	R	2.866	CERRITOS, DEL AMO BOULEVARD	16000	214000	208000	16900	225000	219000
7	605	LA	R	3.753	CERRITOS, SOUTH STREET	16900	225000	219000	18300	244000	237000
7	605	LA	R	5.046	CERRITOS, JCT. RTE. 91	18300	244000	237000	20500	302000	291000
7	605	LA	R	5.811	NORWALK, ALONDRA BOULEVARD	20500	302000	291000	20600	302000	291000
7	605	LA	R	7.653	NORWALK, JCT. RTE. 105	20600	302000	291000	18900	304000	292000
7	605	LA	R	9.612	SANTA FE SPRINGS, JCT. RTE. 5	18900	304000	292000	17200	272000	265000
7	605	LA	R	10.245	SANTA FE SPRINGS, TELEGRAPH ROAD	17200	272000	265000	16200	256000	250000
7	605	LA	R	11.543	SLAUSON AVENUE	16200	256000	250000	15400	244000	238000
7	605	LA	R	12.048	WASHINGTON BOULEVARD	15400	244000	238000	16700	263000	257000
7	605	LA	R	13.569	WHITTIER, JCT. RTE. 72	16700	263000	257000	16700	268000	258000

Dist	Route	County		Postmile	Description	Back Peak Hour	Back Peak Month	Back AADT	Ahead Peak Hour	Ahead Peak AADT	Ahead AADT
7	605	LA	R	14.407	PICO RIVERA, BEVERLY BOULEVARD	16700	268000	258000	16600	266000	256000
7	605	LA	R	15.565	PICO RIVERA, ROSE HILLS ROAD	16600	266000	256000	16800	269000	259000
7	605	LA	R	16.648	INDUSTRY, PECK ROAD	16800	269000	259000	16300	262000	252000
7	605	LA	R	17.407	INDUSTRY, JCT. RTE. 60	16300	262000	252000	14800	225000	217000
7	605	LA	R	19.389	INDUSTRY, VALLEY BOULEVARD	14800	225000	217000	14600	222000	214000
7	605	LA	R	20.189	BALDWIN PARK, JCT. RTE. 10	14600	222000	214000	12900	190000	183000
7	605	LA		21.074	BALDWIN PARK, RAMONA BOULEVARD	12900	190000	183000	12300	181000	175000
7	605	LA		22.153	IRWINDALE, LOWER AZUSA RD/LOS ANGELES ST	12300	181000	175000	11100	164000	158000
7	605	LA		23.515	IRWINDALE, LIVE OAK AVENUE	11100	164000	158000	9400	138000	133000
7	605	LA		23.958	IRWINDALE, ARROW HIGHWAY	9400	138000	133000	10400	152000	147000
7	605	LA		25.76	IRWINDALE, JCT. RTE. 210	10400	152000	147000			
4	680	SCL	VI	0	SAN JOSE, JCT. RTES. 101/280				12300	153000	148000
4	680	SCL	VI	0.385	SAN JOSE, KING ROAD	12300	153000	148000	17000	212000	205000
4	680	SCL	VI	1.189	SAN JOSE, JACKSON AVENUE	17000	212000	205000	15200	189000	183000
4	680	SCL	VI	1.41	SAN JOSE, CAPITOL EXPRESSWAY	15200	189000	183000	12800	159000	154000
4	680	SCL	VI	1.74	SAN JOSE, JCT. RTE. 130	12800	159000	154000	14700	183000	177000
4	680	SCL	VI	2.376	SAN JOSE, MC KEE ROAD	14700	183000	177000	13700	171000	165000
4	680	SCL	VI	3.842	SAN JOSE, BERRYESSA ROAD	13700	171000	165000	13600	170000	164000
4	680	SCL	VI	4.8	SAN JOSE, HOSTETTER ROAD	13600	170000	164000	11800	147000	142000
4	680	SCL	VI	5.068	SAN JOSE, CAPITOL AVENUE	11800	147000	142000	12000	150000	145000
4	680	SCL	VI	6.173	MILPITAS, LANDESS AVE, MONTAGUE EXPWY	12000	150000	145000	12400	143000	138000
4	680	SCL	VI	7.647	MILPITAS, JCT. RTE. 237 WEST	12400	143000	138000	12600	137000	130000
4	680	SCL	VI	8.496	MILPITAS, JACKLIN ROAD	12600	137000	130000	11800	129000	122000
4	680	SCL	VI	9.935	SANTA CLARA/ALAMEDA COUNTY LINE	11800	129000	122000			
4	680	ALA	VI	0	SANTA CLARA/ALAMEDA COUNTY LINE				11800	129000	122000
4	680	ALA	VI	0.125	FREMONT, SCOTT CREEK ROAD	11800	129000	122000	11900	131000	123000
4	680	ALA	VI	2.382	FREMONT, JCT. RTE. 262 WEST	11900	131000	123000	11500	149000	140000
4	680	ALA	VI	4.015	FREMONT, DURHAM ROAD	11500	149000	140000	11500	149000	140000
4	680	ALA	VI	5.372	FREMONT, WASHINGTON BOULEVARD	11500	149000	140000	11400	148000	139000
4	680	ALA	R	6.396	FREMONT, JCT. RTE. 238 NORTH	11400	148000	139000	11500	149000	140000
4	680	ALA	R	7.482	FREMONT, VARGAS ROAD	11500	149000	140000	11500	149000	140000

Dist	Route	County		Postmile	Description	Back Peak Hour	Back Peak Month	Back AADT	Ahead Peak Hour	Ahead Peak AADT	Ahead AADT
4	680	ALA	R	8.312	SHERIDAN ROAD	11500	149000	140000	11300	147000	138000
4	680	ALA	R	9.709	ANDRADE ROAD	11300	147000	138000	11400	148000	139000
4	680	ALA	R	11.042	JCT. RTE. 84 WEST	11400	148000	139000	11500	149000	140000
4	680	ALA	R	11.845	JCT. RTE. 84 EAST	11500	149000	140000	9300	116000	113000
4	680	ALA	R	12.443	SUNOL ROAD	9300	116000	113000	9700	122000	118000
4	680	ALA	R	15.261	PLEASANTON/SUNOL ROAD	9700	122000	118000	9500	118000	115000
4	680	ALA	R	16.75	PLEASANTON, BERNAL AVENUE	9500	118000	115000	10900	136000	132000
4	680	ALA	R	19.3	STONERIDGE DRIVE	10900	136000	132000	11700	146000	142000
4	680	ALA	R	20.057	PLEASANTON, JCT. RTE. 580	11700	146000	142000	13700	172000	167000
4	680	ALA	R	21.879	ALAMEDA/CONTRA COSTA COUNTY LINE	13700	172000	167000			
4	680	CC	R	0	ALAMEDA/CONTRA COSTA COUNTY LINE				13700	172000	167000
4	680	CC	R	0.01	SAN RAMON, ALCOSTA BOULEVARD	13700	172000	167000	13600	171000	165000
4	680	CC	R	2.885	BOLLINGER CANYON ROAD	13600	171000	165000	12800	161000	156000
4	680	CC	R	4.182	CROW CANYON ROAD	12800	161000	156000	13400	169000	163000
4	680	CC	R	6.764	DANVILLE, SYCAMORE VALLEY ROAD	13400	169000	163000	14600	184000	178000
4	680	CC	R	7.553	DANVILLE, DIABLO ROAD	14600	184000	178000	14500	182000	176000
4	680	CC	R	8.175	EL CERRO BOULEVARD	14500	182000	176000	14600	184000	178000
4	680	CC	R	8.751	DANVILLE, EL PINTADO ROAD	14600	184000	178000	14900	187000	181000
4	680	CC	R	10.371	ALAMO, STONE VALLEY ROAD	14900	187000	181000	15000	188000	182000
4	680	CC	R	11.28	LIVORNA ROAD	15000	188000	182000	15100	190000	184000
4	680	CC	R	12.611	WALNUT CREEK, RUDGEAR ROAD	15100	190000	184000	14900	187000	181000
4	680	CC		13.082	WALNUT CREEK, SOUTH MAIN STREET	14900	187000	181000	15000	188000	182000
4	680	CC		13.93	WALNUT CREEK ROAD, OLYMPIC BOULEVARD	15000	188000	182000	13400	169000	163000
4	680	CC		14.383	WALNUT CREEK, JCT. RTE. 24 WEST	13400	169000	163000	18800	239000	233000
4	680	CC		14.846	WALNUT CREEK, YGNACIO VALLEY ROAD	18800	239000	233000	18800	239000	233000
4	680	CC		15.606	WALNUT CREEK, NORTH MAIN STREET	18800	239000	233000	20600	263000	256000
4	680	CC		16.403	GEARY ROAD	20600	263000	256000	18900	241000	235000
4	680	CC		16.89	PLEASANT HILL, OAK PARK BOULEVARD	18900	241000	235000	20400	260000	253000
4	680	CC	R	17.29	PLEASANT HILL, CONTRA COSTA BOULEVARD	20400	260000	253000	20400	239000	233000
4	680	CC	R	17.702	PLEASANT HILL, MONUMENT BOULEVARD	20400	239000	233000	18500	236000	230000
4	680	CC	R	18.707	CONCORD, JCT. RTE. 242 NORTH	18500	236000	230000	10700	136000	133000

Dist	Route	County		Postmile	Description	Back Peak Hour	Back Peak Month	Back AADT	Ahead Peak Hour	Ahead Peak AADT	Ahead AADT
4	680	CC	R	19.236	CONCORD, WILLOW PASS ROAD	10700	136000	133000	10600	134000	131000
4	680	CC		19.855	PLEASANT HILL, CONCORD AVENUE	10600	134000	131000	10400	132000	129000
4	680	CC		21.191	JCT. RTE. 4	10400	132000	129000	9000	114000	112000
4	680	CC		22.429	MARTINEZ, PACHECO BOULEVARD	9000	114000	112000	7900	100000	98000
4	680	CC		22.697	ARTHUR ROAD	7900	100000	98000	8100	102000	100000
4	680	CC		24.264	WATERFRONT, MARINA VISTA	8100	102000	100000	8200	110000	102000
4	680	CC		24.56	BENICIA MARTINEZ BRIDGE/CC/SOL CO LINE	8200	110000	102000			
4	680	SOL	R	0.001	NORTH OF CC/SOL CO LINE				8200	110000	102000
4	680	SOL	R	0.627	JCT. RTE. 780	8200	110000	102000	5600	66000	63000
4	680	SOL	R	1.002	BENICIA, BAYSHORE ROAD	5600	66000	63000	5100	60000	57000
4	680	SOL	R	1.461	BENCIA, INDUSTRIAL WAY	5100	60000	57000	5200	62000	59000
4	680	SOL	R	2.819	LAKE HERMAN ROAD	5200	62000	59000	5100	60000	57000
4	680	SOL	R	10.018	GOLD HILL ROAD	5100	61000	57000	5200	68000	64000
4	680	SOL		13.126	CORDELIA WYE, JCT. RTE. 80	4900	70000	60000			
7	710	LA		4.96	LONG BEACH, BEGIN ROUTE 710				4700	59000	56000
7	710	LA		5.459	LONG BEACH, OCEAN/HARBOR SCENIC/PICO	4700	59000	56000	4750	59000	57500
7	710	LA		6.058	LONG BEACH, SHORELINE DRIVE	4750	59000	57500	9500	120000	115000
7	710	LA		6.384	LONG BEACH, ANAHEIM STREET	9500	120000	115000	10800	136000	131000
7	710	LA		6.881	LONG BEACH, JCT. RTE. 1	10800	136000	131000	11000	158000	150000
7	710	LA		7.887	LONG BEACH, WILLOW STREET	11000	158000	150000	13000	168000	160000
7	710	LA		9.41	LONG BEACH, JCT. RTE. 405	13000	168000	160000	13800	187000	180000
7	710	LA		10.823	LONG BEACH, DEL AMO BOULEVARD	13800	187000	180000	14500	194000	186000
7	710	LA		12.012	LONG BEACH, LONG BEACH BOULEVARD	14500	194000	186000	15600	209000	195000
7	710	LA		12.97	LONG BEACH, JCT. RTE. 91	15600	209000	195000	17800	237000	223000
7	710	LA		13.945	COMPTON, ALONDRA BOULEVARD	17800	237000	223000	17600	238000	230000
7	710	LA	R	15.692	LYNWOOD, JCT. RTE. 105	17600	238000	230000	17400	231000	229000
7	710	LA		16.986	SOUTH GATE, IMPERIAL HIGHWAY	17400	231000	229000	15600	224000	209000
7	710	LA		18.44	SOUTH GATE, FIRESTONE BOULEVARD	15600	224000	209000	14500	216000	198000
7	710	LA		19.73	BELL, FLORENCE AVENUE	14500	216000	198000	14200	208000	187000
7	710	LA		21.915	BELL, ATLANTIC BOULEVARD	14200	208000	187000	15200	218000	210000
7	710	LA		22.452	COMMERCE, WASHINGTON BOULEVARD	15200	218000	210000	15400	219000	210000

Dist	Route	County		Postmile	Description	Back Peak Hour	Back Peak Month	Back AADT	Ahead Peak Hour	Ahead Peak AADT	Ahead AADT
7	710	LA		23.282	COMMERCE, JCT. RTE. 5	15400	213000	210000	13700	182000	178000
7	710	LA		23.77	WHITTIER BOULEVARD	13700	182000	178000	14700	191000	185000
7	710	LA		24.627	JCT. RTE. 60	14700	191000	185000	10000	129000	125000
7	710	LA		26.497	MONTEREY PARK, JCT. RTE. 10	10000	129000	125000	3800	45000	43500
7	710	LA	T	27.475	LOS ANGELES, VALLEY BOULEVARD	3800	45000	43500	3800	45000	43500
7	710	LA	T	30.953	PASADENA, ON PASADENA/COLUMBIA	3800	45000	43500	2100	27000	24000
7	710	LA	T	31.402	PASADENA, PASADENA S. BELLEFONTAINE CPLT	2100	27000	24000	1400	16500	14900
7	710	LA	T	31.403	PASADENA, ST. JOHN/BELLEFONTAINE STREET	1400	16500	14900	1300	15200	13600
7	710	LA	T	31.474	PASADENA, PASADENA/BELLEFONTAINE	1400	16700	14900	1600	18600	16600
7	710	LA	T	31.475	PASADENA, ST. JOHN/BELLEFONTAINE ST	2100	18100	16200	2150	18100	16200
7	710	LA	T	31.761	PASADENA, PASADENA/CALIFORNIA ST	2200	18500	16600	2750	32000	28000
7	710	LA	T	32.08	PASADENA, BEGIN LONG BEACH FREEWAY	5700	53000	46800	5700	53000	46800
7	710	LA	T	32.105	PASADENA, DEL MAR BOULEVARD	4500	52000	46800	7500	72000	66000
7	710	LA	R	32.72	PASADENA, JCT. RTES. 134/210	7500	72000	66000			
4	780	SOL		1.221	BEGIN ROUTE 780				4650	54000	52000
4	780	SOL		2.015	BENICIA, SECOND STREET	4900	56000	54000	5000	57000	55000
4	780	SOL		2.955	BENICIA, WEST 7TH STREET	5000	57000	55000	5000	57000	55000
4	780	SOL		3.995	WEST BENICIA	5000	57000	55000	5000	59000	57000
4	780	SOL		4.77	COLUMBUS PARKWAY	5000	59000	57000	4350	51000	49000
4	780	SOL		5.998	GLEN COVE ROAD	4350	51000	49000	4950	58000	56000
4	780	SOL		6.656	BENECIA, HOME ACRES AVENUE POC	4950	58000	56000	4950	58000	56000
4	780	SOL		7.186	VALLEJO, JCT. RTE. 80	4950	58000	56000	2000	25500	24700
4	780	SOL		7.441	LEMON STREET	2000	25500	24700			
11	805	SD		0.486	SAN DIEGO, JCT. RTE. 5				3450	46500	41500
11	805	SD		0.652	SAN DIEGO, SAN YSIDRO BOULEVARD	3450	46500	41500	4800	58000	55000
11	805	SD		1.805	SAN DIEGO, JCT. RTE. 905	4800	58000	55000	7800	101000	100000
11	805	SD		2.897	SAN DIEGO, PALM AVENUE	7800	101000	100000	10000	137000	136000
11	805	SD		3.654	CHULA VISTA, AUTO PARKWAY/MAIN	10000	137000	136000	10000	141000	138000
11	805	SD		4.415	CHULA VISTA, ORANGE AVENUE	10000	141000	138000	12200	154000	152000
11	805	SD		6.059	TELEGRAPH CANYON ROAD	12200	154000	152000	13600	195000	192000
11	805	SD		7.163	CHULA VISTA, H STREET	13600	195000	192000	14600	213000	207000

Dist	Route		County	Postmile		Description	Back Peak Hour	Back Peak Month	Back AADT	Ahead Peak Hour	Ahead Peak AADT	Ahead AADT
11	805		SD	7.756		CHULA VISTA, BONITA ROAD	14600	213000	207000	21400	266000	262000
11	805		SD	8.854		JCT. RTE. 54, SWEETWATER ROAD	21400	266000	262000	15800	210000	206000
11	805		SD	10.281		NATIONAL CITY, PLAZA BOULEVARD	15800	210000	206000	15900	201000	198000
11	805		SD	11.096		SAN DIEGO, 47TH STREET	15900	201000	198000	15400	212000	209000
11	805		SD	12.344		SAN DIEGO, IMPERIAL AVENUE	15400	212000	209000	16800	229000	227000
11	805		SD	12.953		SAN DIEGO, MARKET STREET	16800	229000	227000	17200	223000	219000
11	805		SD	13.507		SAN DIEGO, JCT. RTE. 94	17200	223000	219000	17300	226000	220000
11	805		SD	13.95		SAN DIEGO, HOME AVENUE	17300	226000	220000	16800	220000	216000
11	805		SD	14.641		SAN DIEGO, JCT. RTE. 15	16800	220000	216000	12900	171000	166000
11	805		SD	15.95		SAN DIEGO, UNIVERSITY AVENUE	12900	171000	166000	14500	175000	172000
11	805		SD	16.431		EL CAJON BOULEVARD	14500	175000	172000	14500	177000	176000
11	805		SD	16.989		SAN DIEGO, ADAMS AVENUE	14500	177000	176000	16100	196000	194000
11	805		SD	17.645		JCT. RTE. 8	16100	196000	194000	16400	196000	193000
11	805		SD	18.888		MURRAY RIDGE	16400	196000	193000	16100	192000	189000
11	805		SD	20.23		SAN DIEGO, KEARNY VILLA ROAD	16100	192000	189000	14100	171000	167000
11	805		SD	20.6		SAN DIEGO, JCT. RTE. 163	14100	171000	167000	16100	195000	187000
11	805		SD	21.654		SAN DIEGO, BALBOA AVENUE	16100	195000	187000	15500	188000	185000
11	805		SD	22.561		SAN DIEGO, CLAIREMONT MESA DRIVE	15500	188000	185000	14400	183000	179000
11	805		SD	23.651		JCT. RTE. 52	14400	183000	179000	15600	209000	198000
11	805		SD	24.44		GOVERNOR DRIVE	15600	209000	198000	15200	204000	194000
11	805		SD	25.476		SAN DIEGO, NOBEL DRIVE	15200	204000	194000	13900	186000	174000
11	805		SD	25.935		SAN DIEGO, MIRAMAR ROAD	13900	186000	174000	13700	184000	173000
11	805		SD	27.067		SAN DIEGO, MIRA MESA BOULEVARD	13700	184000	173000	12500	157000	153000
11	805		SD	28.502		JCT. RTE. 5	12500	157000	153000			
4	880	S	ALA	0	R	BEG RIGHT LNS, PORT OF OAKLAND CONN				3500	45800	44500
4	880	S	ALA	1.257	R	END RIGHT LANES AT WB 80	3500	45800	44500			
4	880	S	ALA	0	L	BEGIN LEFT LANES. PORT OF OAKLAND CONN				3500	45800	44500
4	880	S	ALA	1.463	L	END OF LEFT LANES	3500	45800	44500			
4	880		SCL	0		JCT. RTE. 280				12300	159000	155000
4	880		SCL	1.25		BASCOM AVENUE	12300	159000	155000	12100	155000	153000
4	880		SCL	2.075		SAN JOSE, JCT. RTE. 82	11600	155000	153000	12100	155000	153000

Dist	Route	County	Postmile	Description	Back Peak Hour	Back Peak Month	Back AADT	Ahead Peak Hour	Ahead Peak AADT	Ahead AADT
4	880	SCL	2.667	SAN JOSE, COLEMAN AVENUE	12100	155000	153000	11600	151000	147000
4	880	SCL	3.565	SAN JOSE, NORTH FIRST STREET	11600	151000	147000	12400	160000	156000
4	880	SCL	4.078	SAN JOSE, JCT. RTE. 101	12400	160000	156000	13200	170000	167000
4	880	SCL	4.275	SAN JOSE, OLD BAYSHORE HIGHWAY	13200	171000	167000	13100	169000	165000
4	880	SCL	5.337	COYOTE CREEK	13100	169000	165000	12500	162000	158000
4	880	SCL	6.712	TRIMBLE ROAD, MONTAGUE EXPRESSWAY	12500	162000	158000	13300	172000	168000
4	880	SCL	7.69	MILPITAS, GREAT MALL PARKWAY	13300	172000	168000	12900	167000	163000
4	880	SCL	8.422	JCT. RTE. 237	12900	167000	163000	16200	210000	205000
4	880	SCL	10.407	DIXON ROAD	16200	210000	205000	15600	202000	197000
4	880	SCL	10.502	SANTA CLARA/ALAMEDA COUNTY LINE	15600	202000	197000			
4	880	ALA R	0	SANTA CLARA/ALAMEDA COUNTY LINE				15600	202000	197000
4	880	ALA	2.283	FREMONT, JCT. RTE. 262 EAST	15600	202000	197000	13900	187000	178000
4	880	ALA	3.247	FREMONT, LANDING/ FREMONT	13900	187000	178000	13000	176000	167000
4	880	ALA	4.712	FREMONT, DURHAM RD/ GRIMMER BLVD	13000	176000	167000	14400	193000	184000
4	880	ALA	6.239	FREMONT, STEVENSON BOULEVARD	14400	193000	184000	14500	195000	186000
4	880	ALA	7.189	FREMONT, MOWERY AVENUE	14500	195000	186000	15300	206000	196000
4	880	ALA	8.842	FREMONT, SOUTH JCT. RTE. 84	15300	206000	196000	14200	210000	199000
4	880	ALA	10.3	FREMONT, NORTH JCT. RTE. 84	14200	210000	199000	13900	206000	195000
4	880	ALA	11.404	FREMONT, FREMONT BOULEVARD	13900	206000	195000	13800	205000	194000
4	880	ALA	13.051	UNION CITY, ALVARADO/NILES ROAD	13800	205000	194000	14000	201000	196000
4	880	ALA	13.669	HAYWARD, WHIPPLE ROAD	14000	201000	196000	13800	199000	194000
4	880	ALA	14.537	HAYWARD, INDUSTRIAL PARKWAY	13800	199000	194000	14900	215000	209000
4	880	ALA	15.645	HAYWARD, TENNYSON ROAD	14900	215000	209000	15600	225000	219000
4	880	ALA	16.696	HAYWARD, JCT. RTE. 92	15600	225000	219000	16600	248000	241000
4	880	ALA	17.604	WINTON AVENUE	16600	248000	241000	17500	260000	254000
4	880	ALA	18.353	HAYWARD, A STREET	17500	261000	254000	16800	251000	244000
4	880	ALA	20.162	HESPERIAN BOULEVARD	16800	251000	244000	15300	229000	223000
4	880	ALA	20.678	JCT. RTE. 238 EAST	15300	229000	223000	14200	212000	206000
4	880	ALA	22.837	SAN LEANDRO, MARINA BOULEVARD	14200	212000	206000	13800	207000	201000
4	880	ALA	23.644	RTE 112, DAVIS STREET	13800	207000	201000	13900	208000	202000
4	880	ALA	24.767	OAKLAND, 98TH AVENUE	13900	208000	202000	13200	197000	192000

Dist	Route	County		Postmile		Description	Back Peak Hour	Back Peak Month	Back AADT	Ahead Peak Hour	Ahead Peak AADT	Ahead AADT
4	880	ALA		25.497		OAKLAND, HEGENBERGER ROAD	13200	197000	192000	13800	206000	200000
4	880	ALA		26.607		OAKLAND, 66TH AVENUE	13800	206000	200000	14100	211000	205000
4	880	ALA		27.709		OAKLAND, JCT. RTE. 77	14100	211000	205000	13900	208000	202000
4	880	ALA		28.687		OAKLAND, 29TH/FRUITVALE AVENUE	13900	208000	202000	14000	209000	203000
4	880	ALA		28.934		OAKLAND, 23RD AVENUE	14000	209000	203000	14500	217000	211000
4	880	ALA		29.8		OAKLAND, EMBARCADERO	14500	217000	211000	15200	227000	221000
4	880	ALA		30.38		OAKLAND, 10TH/5TH AVENUE	15200	227000	221000	14900	222000	216000
4	880	ALA		31.091		OAK/MADISON STREETS	14900	222000	216000	13300	199000	193000
4	880	ALA		31.23		OAKLAND, JACKSON/ BROADWAY	13300	199000	193000	13400	201000	195000
4	880	ALA		31.681		OAKLAND, JCT RTE 980	13400	201000	195000	8000	120000	117000
4	880	ALA	R	32.79		ADELINE/UNION STREETS	8000	120000	117000	8300	124000	121000
4	880	ALA	R	33.27		7TH STREET	8300	124000	121000	7200	108000	105000
4	880	ALA	R	34.18	R	ROUTE 880 CON TO SF-OAKLAND BAY BR	3600	55000	53000	1700	25500	25000
4	880	ALA	R	34.7	R	WEST GRAND AVENUE	1700	25500	25000	2200	33000	32000
4	880	ALA	R	35.797	R	NB LANES @ EB RTE 80	2600	38600	37500			
4	880	ALA	R	33.92	L	BEG INDEP ALIGNMENT RT	7200	108000	105000	3600	53000	52000
4	880	ALA	R	34.18	L	ROUTE 880 CON TO SF-OAKLAND BAY BR	3600	53000	52000	2150	32000	31000
4	880	ALA	R	34.7	L	WEST GRAND AVENUE	2150	32000	31000	2500	37000	36000
4	880	ALA	R	35.4	L	WEST JCT RTE 80	2500	37000	36000			
11	905	SD		2.84		27TH STREET/ORO VISTA ROAD				1700	18500	18400
11	905	SD		2.96	R	BEGIN EB INDEPENDENT ALIGNMENT	1700	18500	18400	870	9500	9300
11	905	SD		3.207	R	JCT. RTE. 5	870	9500	9300	2150	25500	24200
11	905	SD		3.544	R	END EB INDEPENDENT ALIGNMENT	2150	25500	24200			
11	905	SD		2.96	L	BEG WB INDEP ALIGN	1700	18500	18400	930	9400	9100
11	905	SD		3.19	L	SAN DIEGO, JCT. RTE. 5	930	9400	9100	2550	28000	26500
11	905	SD		3.55	L	END WB INDEPENDENT ALIGMENT	2550	28000	26500			
11	905	SD		3.818		SAN DIEGO, BEYER BOULEVARD	4700	53000	51000	5700	60000	58000
11	905	SD		4.409		SAN DIEGO, PICADOR BOULEVARD	5700	60000	58000	5600	60000	58000
11	905	SD		5.164		JCT. RTE. 805	5600	60000	58000	5300	58000	57000
11	905	SD	R	6.723		CALIENTE ROAD	5300	58000	57000	4500	51000	50000
11	905	SD	R	8.782		BRITANNIA BLVD	4500	51000	50000	3850	47000	46000

Dist	Route	County		Postmile	Description	Back Peak Hour	Back Peak Month	Back AADT	Ahead Peak Hour	Ahead Peak AADT	Ahead AADT
11	905	SD	R	9.778	LA MEDIA ROAD	3850	47000	46000	3050	37500	36500
11	905	SD	R	11.366	SIEMPRE VIVA RD O.C.	3050	37500	36500	2150	30500	27500
11	905	SD	R	11.736	MEXICAN BORDER POE-TRUCK ENTRANCE	240	2200	2200			
4	980	ALA		0.009	OAKLAND, JCT. RTE. 880				5200	75000	73000
4	980	ALA		0.702	OAKLAND, FOURTEENTH STREET	5200	75000	73000	4200	61000	59000
4	980	ALA		0.904	OAKLAND, 18TH STREET	4200	61000	59000	7900	113000	110000
4	980	ALA		2.036	OAKLAND, JCT. RTE. 580	7900	113000	110000			

PEAK HOUR VOLUME DATA

Peak hour volume data consists of hourly volume relationships and data location. The hourly volumes are expressed as a percentage of the Annual Average Daily Traffic (AADT). The percentages are shown for both the AM and the PM peak periods.

The principle data described here are the K factor, the D factor and their product (KD). The K factor is the percentage of AADT during the peak hour for both directions of travel. The D factor is the percentage of the peak hour travel in the peak direction. KD multiplied with the AADT gives the one way peak period directional flow rate or the design hourly volume (DHV). The design hourly volume is used for either Operational Analysis or Design Analysis. Refer to the 2010 Highway Capacity Manual for more details.

Following is a glossary of terms used in this listing of peak hour volume data:

Dir	Indicates direction of travel for peak volume
AADT	Annual Average Daily Traffic in vehicles per day (vpd).
AM Peak	Represents the morning peak period for traffic analysis
CS	Control Station Number, Caltrans identification number for monitoring site.
CO	County abbreviation used by Caltrans
D	D factor. The percentage of traffic in the peak direction during the peak hour. Values in this book are derived by dividing the measured PHV by the sum of both directions of travel during the peak hour.
DAY	Day of week for the peak volume.
DDHV	The directional design hour volume, in vehicles per hour (vph) DDHV=AADTxKxD. See equation (3-1) on page 3-11 of the 2010 Highway Capacity Manual.
DI	Caltrans has twelve transportation districts statewide. This abbreviation identifies the district in which the count station is located.
HR	The ending time for the peak hour volume listed. The volume observed from 1 to 2 would be recorded as 2.

K	The percentage of the AADT in both directions during the peak hour. Values in this table are derived by dividing the measured 2-way PHV by the AADT.
KD	The product of K and D. The percentage of AADT in the peak direction during the peak hour. Values in this table are derived by dividing the measured 1-way PHV by the AADT.
LEG	For traffic counting purposes, a highway intersection or interchange is assigned two legs according to increasing postmiles (route direction) and with a postmile reference at the center of the intersection or interchange. The volume of traffic on each leg is denoted by an A, B or O. A = ahead leg, B = back leg, and O – traffic volume being same for both back and ahead legs.
MNTH	The month that the peak volume occurred.
PHV	Peak Hour Volume in the peak direction. A one way volume in vehicles per hour (vph) as used here. The PHV is analogous to the DDHV as used for design purposes.
PM	The Post Mile is the mileage measured from the county line, or from the beginning of a route. Each postmile along a route in a county is a unique location on the state highway system.
PM Peak	Represents the afternoon peak period for traffic analysis.
PRE	The postmile may have a prefix like R, T, L, M, etc. When a length of highway is changed due to construction or realigment, new postmile values are assigned. To distinguish the new values from the old, an alpha code is prefixed to the new postmile.
RTE	The state highway route number
YR	The year when the count was made. Traffic counting is on a 3-year cycle.

CALIFORNIA DEPARTMENT OF TRANSPORT

REPORT : OTM32420

REPORT TITLE : PRINT TRAFFIC BOOK

PARAMETERS

YEAR : 2013

									AM PEAK								PM PEAK						
DI	RTE	CO	PRE	PM	CS	LEG	YR	Dir	1 WAY PHV	% K	% D	% KD	HR	DAY	MNTH	Dir	1 WAY PHV	% K	% D	% KD	HR	DAY	MNTH
07	001	LA		11.8	718	A	11	N	2428	7.83	56.17	4.39	7	WED	APR	S	2145	7.34	52.89	3.88	16	THU	SEP
07	001	LA		27.1	425	O	13	N	4650	7.92	73.02	5.78	7	WED	MAY	N	4036	9.11	55.08	5.02	17	THU	JUN
07	001	LA		35.17	237	O	13	S	3266	8.4	63.11	5.3	8	MON	JUN	S	2608	7.42	57.04	4.23	17	SUN	APR
07	001	LA		62.87	427	O	12	N	726	11.67	52.31	6.11	12	SUN	AUG	N	846	11.3	62.95	7.12	16	THU	AUG
07	001	VEN		0	427	O	12	N	726	11.67	52.31	6.11	12	SUN	AUG	N	846	11.3	62.95	7.12	16	THU	AUG
07	001	VEN		19.62	231	B	12	S	1549	7.44	53.47	3.98	12	SAT	JUL	N	1771	7.94	57.31	4.55	17	MON	OCT
07	001	VEN		21.25	11	A	12	N	381	14.4	60.38	8.69	12	SAT	JUL	S	449	15.67	65.36	10.24	15	TUE	AUG
05	001	SB	R	0	517	A	13	S	593	10.5	85.57	8.98	6	MON	MAY	N	613	11.26	82.5	9.29	17	WED	FEB
05	001	SB		20.57	518	A	13	N	584	9.4	52.76	4.96	11	SAT	SEP	S	585	9.05	54.93	4.97	13	SAT	AUG
05	001	SB	R	23.30	286	A	13	N	996	9.36	56.27	5.27	7	WED	AUG	S	965	9.52	53.64	5.11	16	TUE	NOV
05	001	SB	R	26.69	288	A	13	N	950	11.03	65.74	7.25	7	WED	AUG	S	786	11	54.55	6	16	TUE	AUG
05	001	SB	M	29.89	290	A	13	S	984	10.71	64.27	6.88	7	TUE	NOV	N	1357	13.4	70.86	9.49	16	TUE	AUG
05	001	SB	M	29.89	539	B	13	N	868	10.06	62.76	6.32	7	WED	AUG	S	785	10.45	54.67	5.71	16	THU	AUG
05	001	SB	M	36.19	292	B	13	S	1144	10.35	78.73	8.15	6	TUE	MAY	N	1340	13.21	72.24	9.54	16	TUE	AUG
05	001	SB	R	31.04	223	A	13	S	1673	12.25	83.44	10.22	6	THU	OCT	N	1596	13.33	73.14	9.75	16	TUE	OCT
05	001	SB		41.81	519	A	12	S	134	10.83	57.76	6.25	7	MON	OCT	N	151	12.88	54.71	7.05	16	TUE	JUL
05	001	SB		49.20	128	A	13	N	279	9.59	50.36	4.83	12	THU	JUL	N	365	12.49	50.55	6.31	15	THU	JUL
05	001	SLO		6.35	140	B	11	N	350	7.35	84.54	6.22	12	WED	JUL	N	426	8.28	91.42	7.57	15	WED	JUL
05	001	SLO		15.27	142	O	13	N	616	9.67	63.18	6.11	11	SUN	AUG	N	587	10.94	53.22	5.82	14	SAT	MAY
05	001	SLO		27.88	271	A	13	S	1218	7.8	63.54	4.95	7	WED	NOV	N	1369	10.19	54.65	5.57	17	THU	AUG
05	001	SLO		48.26	551	A	12	N	499	11.79	58.71	6.92	11	SAT	JUL	S	524	13.08	55.57	7.27	15	FRI	JUL
05	001	SLO		71.34	273	O	12	N	229	15.61	55.85	8.72	12	MON	JUL	S	312	18.27	65	11.88	15	SUN	OCT
05	001	MON		62.97	523	O	12	S	458	12.96	72.13	9.35	11	SAT	SEP	S	430	16.43	53.42	8.78	13	SUN	JUN
05	001	MON		75.14	259	A	13	S	2227	8.3	57.61	4.78	8	MON	JUL	N	2493	9.85	54.29	5.35	16	WED	JUL
05	001	MON		75.14	532	B	12	N	2069	8.26	73.76	6.09	8	MON	DEC	N	2514	9.86	75.09	7.4	16	THU	DEC
05	001	MON	R	79.36	261	B	13	S	4137	8.25	69.34	5.72	7	WED	JUL	N	4010	8.86	62.55	5.54	16	MON	APR
05	001	MON	R	89.18	525	O	13	S	3240	8.68	76.18	6.61	7	WED	OCT	N	3174	9.98	64.9	6.48	17	FRI	APR
05	001	SCR	R	2.683	414	A	11	N	2578	9.3	52.28	4.86	7	WED	OCT	S	2497	9.34	50.41	4.71	16	WED	OCT
05	001	SCR		9.153	428	B	11	N	3497	8.31	55.23	4.59	7	MON	APR	S	3625	8.76	54.33	4.76	16	WED	OCT
05	001	SCR		12.09	701	B	11	N	3589	6.72	62.99	4.23	7	THU	DEC	S	3788	8.37	53.33	4.47	16	FRI	OCT
05	001	SCR		13.62	721	X	11	N	3228	7.96	55.12	4.39	6	THU	APR	S	3166	7.67	56.14	4.31	15	THU	JAN
05	001	SCR		17.56	45	B	11	S	2511	8	53.02	4.24	12	FRI	APR	S	2708	7.95	57.61	4.58	16	SAT	OCT
05	001	SCR		19.69	461	B	11	S	1037	8.91	54.27	4.83	12	FRI	OCT	S	1118	9.47	55.02	5.21	15	SAT	OCT

									AM PEAK								PM PEAK						
DI	RTE	CO	PRE	PM	CS	LEG	YR	Dir	1 WAY PHV	% K	% D	% KD	HR	DAY	MNTH	Dir	1 WAY PHV	% K	% D	% KD	HR	DAY	MNTH
04	001	SM		0	163	A	13	N	479	18.11	60.71	11	11	SUN	AUG	N	526	19.33	62.47	12.08	14	SAT	AUG
04	001	SM		18.19	46	B	13	S	573	15.55	57.82	8.99	12	SAT	AUG	N	610	14.12	67.78	9.57	17	SUN	AUG
04	001	SM		26.43	433	B	13	S	623	11.68	63.9	7.46	12	SAT	AUG	N	605	13.12	55.25	7.25	14	SUN	MAY
04	001	SM		30.23	164	B	13	S	1299	7.27	65.41	4.76	7	WED	FEB	S	1284	8.36	56.27	4.7	15	FRI	NOV
04	001	SM		35.34	165	B	13	S	910	9.33	65.09	6.07	11	SUN	MAY	N	983	9.68	67.75	6.56	18	SUN	MAY
04	001	SM	R	43.46	166	B	13	N	2798	8.15	73.27	5.97	7	THU	NOV	N	2618	8.69	64.32	5.59	17	WED	AUG
04	001	SF		4.05	103	B	13	N	2764	6.88	55.77	3.84	10	SAT	MAY	N	2708	6.99	53.77	3.76	13	SAT	MAY
04	001	MRN		0	64	A	13	S	2408	10.68	74.6	7.97	8	WED	DEC	S	2109	10.58	65.99	6.98	13	THU	DEC
04	001	MRN		3.35	408	A	13	N	421	14.88	84.2	12.53	10	SAT	SEP	S	495	16.52	89.19	14.73	19	SAT	SEP
04	001	MRN		28.6	65	A	13	N	402	13.71	67.34	9.23	11	SAT	JUN	S	715	27.33	60.08	16.42	16	SUN	MAR
04	001	SON		.19	2	A	13	N	503	16.18	70.45	11.4	12	SAT	JUN	S	501	15.96	71.17	11.36	16	SUN	SEP
04	001	SON		20.1	3	B	13	S	259	17.23	66.41	11.45	11	SUN	JUN	N	306	24.88	54.35	13.52	15	SAT	JUN
04	001	SON		20.1	4	A	13	S	255	15.58	59.72	9.3	11	SUN	SEP	S	304	16.78	66.09	11.09	15	SUN	SEP
01	001	MEN		2.5	180	O	13	S	178	9.38	67.42	6.32	12	THU	MAR	N	184	11.72	55.76	6.53	13	SAT	JUL
01	001	MEN		42.95	119	A	13	S	239	15.83	55.07	8.72	12	SUN	JUL	N	228	14.7	56.58	8.31	14	WED	JUL
07	002	LA	R	17.78	749	O	13	W	7038	7.31	62.35	4.56	7	TUE	AUG	E	8575	8.91	62.34	5.55	17	WED	OCT
07	002	LA	R	20.57	243	O	13	W	7203	9.46	69.85	6.61	7	THU	SEP	E	7287	10.1	66.19	6.69	17	WED	FEB
07	002	LA	R	21.9	903	B	13	W	7322	9.11	70.98	6.47	6	WED	MAR	E	7575	9.83	68.09	6.69	17	TUE	SEP
08	002	SBD		6.358	850	B	12	W	369	9.33	62.44	5.83	8	TUE	NOV	E	420	10.31	64.32	6.63	16	SUN	FEB
02	003	TRI	L	0	101	A	12	N	33	12.69	64.71	8.21	11	THU	MAY	S	33	12.19	67.35	8.21	13	WED	MAY
02	003	TRI		7.2	102	O	12	N	135	11.07	55.79	6.18	12	FRI	NOV	S	141	12.4	52.03	6.45	15	FRI	MAY
02	003	TRI	L	30.89	103	B	12	N	94	9.93	68.61	6.81	8	MON	MAY	S	95	9.93	69.34	6.88	17	MON	AUG
02	003	TRI		30.86	104	A	12	S	268	11.43	63.06	7.2	8	TUE	AUG	S	273	10.89	67.41	7.34	16	WED	NOV
02	003	TRI		37.9	105	B	12	S	71	11.68	58.68	6.85	12	SUN	AUG	N	82	12.55	63.08	7.91	15	FRI	AUG
02	003	TRI		59.64	226	B	12	S	48	13.99	70.59	9.88	12	SUN	SEP	N	49	14.82	68.06	10.08	15	FRI	AUG
02	003	SIS		8.8	106	A	11	N	33	14.83	60	8.9	11	FRI	SEP	S	35	17.52	53.85	9.43	13	SAT	AUG
02	003	SIS		32.2	224	A	11	N	283	10.03	67.7	6.79	9	FRI	MAY	S	263	10.05	62.77	6.31	15	FRI	MAY
02	003	SIS		44.67	237	O	11	N	192	9.25	74.42	6.88	8	MON	NOV	S	199	10.18	70.07	7.14	17	THU	NOV
02	003	SIS	R	47.26	107	B	13	N	803	11.16	52.69	5.88	12	FRI	JUL	N	753	10.41	52.99	5.52	13	FRI	NOV
02	003	SIS	L	49.21	189	B	11	S	476	9.73	52.31	5.09	12	TUE	FEB	N	543	9.73	59.67	5.81	16	TUE	MAY
02	003	SIS	R	47.38	108	A	11	S	257	9.63	78.59	7.57	7	TUE	FEB	N	216	9.19	69.23	6.36	17	THU	FEB
04	004	CC	R	20.10	416	A	12	W	6743	6.51	80.77	5.26	6	THU	SEP	E	5063	6.68	59.15	3.95	15	WED	DEC
10	004	SJ	R	16.06	58	B	13	W	961	8.33	69.74	5.81	6	MON	APR	E	1179	9.8	72.73	7.13	16	WED	JUL

									AM PEAK								PM PEAK						
DI	RTE	CO	PRE	PM	CS	LEG	YR	Dir	1 WAY PHV	% K	% D	% KD	HR	DAY	MNTH	Dir	1 WAY PHV	% K	% D	% KD	HR	DAY	MNTH
10	004	SJ		24.87	313	A	13	W	374	11.56	67.88	7.85	12	SUN	JUL	W	432	13.15	68.9	9.06	13	SUN	AUG
10	004	SJ		24.87	336	B	13	W	320	11.73	64.52	7.57	11	SUN	AUG	E	374	12.85	68.88	8.85	16	FRI	MAY
10	004	SJ		33.08	48	A	13	W	409	12.35	71.38	8.82	11	SUN	JUN	W	462	13.02	76.49	9.96	16	SUN	AUG
10	004	SJ		33.08	352	B	13	W	359	10.47	78.04	8.17	12	SUN	NOV	W	424	12.72	75.85	9.65	16	SUN	AUG
10	004	CAL		29.38	37	A	13	W	407	8.89	66.4	5.9	12	SUN	OCT	W	478	10.92	63.48	6.93	14	SUN	JUL
11	005	SD	R	.878	501	A	13	S	1343	6.01	62	3.73	12	SAT	AUG	S	2407	8.85	75.41	6.68	17	FRI	JAN
11	005	SD		4.632	901	A	13	N	5967	6.27	65.73	4.12	7	THU	OCT	S	7506	8.26	62.78	5.18	17	FRI	JUN
11	005	SD		8.562	902	B	13	N	7751	6.25	75.99	4.75	6	WED	APR	S	8285	8.14	62.33	5.08	16	TUE	MAR
11	005	SD	R	11.13	952	A	13	N	9183	7.57	65.49	4.96	7	WED	AUG	S	9841	7.8	68.12	5.31	15	FRI	OCT
11	005	SD	R	12.65	903	A	13	N	8912	7.67	74.38	5.7	7	THU	JUL	S	7960	7.76	65.62	5.09	15	TUE	MAR
11	005	SD	R	14.74	956	A	13	N	8673	8.54	61.46	5.25	7	TUE	MAR	S	7392	7.93	56.42	4.47	15	FRI	MAY
11	005	SD	R	17.53	896	A	13	N	6802	7.9	59.27	4.68	7	TUE	JUL	S	6320	8.22	52.88	4.35	15	FRI	OCT
11	005	SD	R	20.06	800	B	13	N	7741	7.59	52.13	3.96	7	THU	NOV	N	8149	8.11	51.38	4.17	16	FRI	APR
11	005	SD	R	20.06	931	A	13	N	8550	7.23	59.73	4.32	7	FRI	OCT	S	8584	7.98	54.28	4.33	16	FRI	FEB
11	005	SD	R	22.26	801	B	13	N	9199	7.56	56.04	4.24	7	FRI	SEP	S	9707	8.5	52.65	4.47	17	WED	OCT
11	005	SD	R	25.95	802	B	13	N	9472	7.64	63.18	4.82	7	MON	NOV	S	9673	8.31	59.31	4.93	16	WED	FEB
11	005	SD	R	30.68	502	A	13	S	8164	7.31	54.76	4	9	THU	APR	S	8021	7.4	53.14	3.93	14	SAT	JUL
11	005	SD	R	30.68	803	B	13	S	6211	7.78	55.4	4.31	8	WED	OCT	N	6450	8.06	55.58	4.48	15	FRI	JAN
11	005	SD	R	36.27	898	A	13	S	9351	7.06	57.65	4.07	7	THU	FEB	N	10256	7.74	57.68	4.47	17	TUE	MAR
11	005	SD	R	41.51	978	B	13	S	7639	6.76	53.84	3.64	7	WED	AUG	N	8065	7.09	54.22	3.84	17	WED	MAY
11	005	SD	R	42.71	661	B	13	S	7443	5.72	63.03	3.61	6	THU	OCT	N	8082	7.13	54.89	3.92	17	TUE	MAR
11	005	SD	R	49.28	904	B	13	S	7878	7.29	54.21	3.95	10	SAT	JUL	N	7973	6.92	57.81	4	17	WED	MAY
11	005	SD	R	53.93	906	B	13	S	6989	7.34	55.74	4.09	9	SAT	JUL	S	7123	7.35	56.8	4.17	16	FRI	JUN
11	005	SD	R	54.39	954	A	13	N	5794	8.63	51.62	4.45	10	SAT	MAR	N	5707	7.58	57.86	4.39	13	SUN	JUN
12	005	ORA		.483	401	O	12	S	6000	8.38	52.29	4.38	10	SAT	JUL	S	5800	7.26	58.33	4.23	14	SAT	MAY
12	005	ORA		17.47	902	A	13	S	12906	6.7	57.93	3.88	12	FRI	SEP	S	14633	7.14	61.56	4.4	16	WED	JAN
12	005	ORA		30.26	904	B	13	N	11271	7.18	56.41	4.05	7	THU	MAR	S	10052	6.48	55.79	3.61	17	WED	MAR
12	005	ORA		30.26	905	A	13	N	12637	7.08	54.42	3.86	7	THU	MAY	S	11368	6.09	56.92	3.47	17	WED	MAR
12	005	ORA		33.09	906	A	13	N	12224	6.18	54.15	3.34	6	WED	MAR	N	12543	6.4	53.64	3.43	15	MON	APR
07	005	LA		.7	475	A	13	N	5407	5.86	53.04	3.11	10	SUN	MAR	S	5445	5.62	55.63	3.13	18	WED	MAY
07	005	LA		3.971	52	O	13	S	5287	5.95	52.55	3.12	9	SAT	JAN	S	5216	6.05	50.96	3.08	14	WED	JAN
07	005	LA		12	453	A	13	N	7255	6.11	53.2	3.25	6	TUE	MAR	S	6779	5.98	50.85	3.04	14	SAT	JAN
07	005	LA		15.33	27	O	13	N	8311	6.03	52.96	3.19	9	SAT	APR	S	8198	6.05	51.99	3.15	13	SAT	OCT

									AM PEAK								PM PEAK						
DI	RTE	CO	PRE	PM	CS	LEG	YR	Dir	1 WAY PHV	% K	% D	% KD	HR	DAY	MNTH	Dir	1 WAY PHV	% K	% D	% KD	HR	DAY	MNTH
07	005	LA		17.8	28	O	13	S	8083	6.49	52.38	3.4	7	MON	JUL	N	7989	5.78	58.11	3.36	17	MON	MAY
07	005	LA		19.2	29	O	13	N	8706	7.03	53.51	3.76	7	THU	MAY	N	8149	6.23	56.57	3.52	17	TUE	MAY
07	005	LA		21.3	30	A	13	S	10942	6.64	57.34	3.81	6	WED	JUN	S	10728	6.95	53.7	3.73	14	MON	JUN
06	005	KER		47.55	201	A	12	S	2210	13.46	50.19	6.75	11	FRI	DEC	N	2707	15.15	54.6	8.27	16	MON	SEP
06	005	KER		56.64	682	A	12	N	1361	8.65	56.17	4.86	11	SUN	JUN	N	1631	10.79	53.97	5.82	14	SUN	MAR
06	005	KIN		16.57	164	B	11	S	1491	10.48	51.5	5.4	12	SUN	JUN	S	1960	13.14	53.98	7.09	14	SUN	JUN
06	005	FRE		48.99	851	A	13	N	2089	10.7	57.42	6.14	10	SUN	NOV	N	3217	14.75	64.14	9.46	17	SUN	JUN
10	005	MER		17.58	284	A	13	S	2071	11.86	56.14	6.66	12	SAT	DEC	N	2074	10.5	63.52	6.67	18	MON	MAY
10	005	MER		23.6	285	O	12	S	1836	9.29	61.02	5.67	11	MON	MAY	N	2164	11.69	57.16	6.68	16	MON	MAY
10	005	STA		15.86	196	A	13	S	2338	8.83	63.85	5.64	11	SUN	DEC	S	2390	10.64	54.15	5.76	17	WED	NOV
10	005	SJ		6.467	82	A	13	S	1140	9.44	56.75	5.36	12	SAT	DEC	N	1163	10.92	50.07	5.47	15	FRI	MAY
10	005	SJ	R	14.83	237	A	13	S	3899	6.84	52.39	3.59	12	SAT	NOV	N	5040	8.16	56.8	4.63	14	FRI	MAY
10	005	SJ		25.37	223	B	13	N	5122	7.18	51.45	3.69	7	TUE	MAY	N	6249	8.62	52.26	4.51	16	WED	NOV
10	005	SJ		44.71	24	B	13	N	2195	7.64	56.34	4.31	12	FRI	JUN	N	2555	9.52	52.66	5.01	15	FRI	AUG
03	005	SAC		10.29	7	B	11	N	2450	8.31	56.77	4.72	11	SAT	JUL	N	2428	9.23	50.66	4.68	16	FRI	MAR
03	005	SAC		10.29	8	A	11	N	3556	7.62	70.67	5.39	7	TUE	MAR	S	3507	9.53	55.75	5.31	16	FRI	APR
03	005	SAC		12.04	10	A	11	N	5619	8.54	71.97	6.15	7	THU	OCT	S	5496	9.1	66.07	6.01	17	MON	JUN
03	005	SAC		17.19	12	B	11	N	6178	8.25	74.01	6.1	7	MON	SEP	S	5925	8.83	66.26	5.85	16	TUE	MAY
03	005	SAC		17.19	15	A	11	N	7341	8.66	74.56	6.46	7	WED	FEB	S	6939	9.43	64.73	6.1	16	TUE	MAR
03	005	SAC		23.18	25	A	13	N	8073	8.17	57.22	4.68	7	TUE	JAN	N	7661	8.63	51.43	4.44	16	FRI	SEP
03	005	SAC		26.72	39	B	13	S	7260	8.05	59.29	4.77	7	THU	MAY	N	7758	8.81	57.92	5.1	16	THU	MAR
03	005	SAC		34.65	60	O	13	N	2010	6.94	57.53	3.99	7	TUE	MAY	S	2683	9	59.21	5.33	17	FRI	OCT
03	005	YOL		0	60	O	13	N	2010	6.94	57.53	3.99	7	TUE	MAY	S	2683	9	59.21	5.33	17	FRI	OCT
03	005	YOL		5.53	65	B	13	N	1983	7.24	54.2	3.92	7	THU	MAY	S	2727	9.17	58.85	5.4	17	FRI	APR
03	005	YOL	R	6.5	70	A	11	S	1036	6.84	58.7	4.02	12	SUN	NOV	S	1297	9.14	55.03	5.03	15	FRI	NOV
03	005	YOL	R	7.086	75	A	11	N	1293	7.27	53.92	3.92	10	FRI	JUL	S	1553	7.92	59.48	4.71	15	SUN	JUL
03	005	COL	R	17.98	85	B	13	N	1543	9.26	62.22	5.76	10	SAT	MAY	S	1796	9.36	71.61	6.7	18	MON	SEP
03	005	GLE	R	10.88	202	B	13	N	1444	9.7	59.42	5.77	11	FRI	MAY	N	1741	11.73	59.26	6.95	14	FRI	MAY
03	005	GLE	R	27.81	95	A	13	S	1315	9.96	55.37	5.51	12	SUN	AUG	S	1525	10.45	61.17	6.39	16	SUN	AUG
02	005	TEH	R	9.972	271	O	13	S	1473	9.97	53.92	5.37	12	SUN	JUL	S	1670	10.38	58.68	6.09	15	SUN	AUG
02	005	TEH	R	26.53	321	B	13	N	1696	9.02	57.96	5.23	11	WED	JUL	N	2021	10.57	58.97	6.23	16	FRI	MAY
02	005	SHA	R	3.83	272	B	13	N	2197	7.6	59.17	4.49	11	SAT	MAY	S	2354	8.9	54.09	4.82	16	FRI	AUG
02	005	SHA	R	7.8	239	B	13	S	2235	7.6	62.15	4.72	8	MON	MAY	N	2508	8.94	59.29	5.3	15	FRI	OCT

									AM PEAK								PM PEAK						
DI	RTE	CO	PRE	PM	CS	LEG	YR	Dir	1 WAY PHV	% K	% D	% KD	HR	DAY	MNTH	Dir	1 WAY PHV	% K	% D	% KD	HR	DAY	MNTH
02	005	SHA	R	13.95	298	O	13	N	2597	7.36	62.56	4.61	7	WED	MAY	S	2625	8.52	54.67	4.66	16	FRI	SEP
02	005	SHA	R	14.46	304	A	13	N	2658	8.27	52.92	4.38	12	FRI	JUN	N	2879	9.01	52.61	4.74	16	FRI	MAR
02	005	SHA	R	15.45	196	A	13	S	2411	8.09	56.36	4.56	7	THU	SEP	S	2510	9.17	51.79	4.75	15	THU	AUG
02	005	SHA	R	24.08	309	A	13	N	1220	11.98	52.65	6.31	12	THU	DEC	S	1301	11.57	58.16	6.73	15	THU	DEC
02	005	SIS	R	11.17	310	O	13	N	1136	10.24	57.55	5.89	10	SAT	JUN	S	1253	11.64	55.84	6.5	14	MON	SEP
02	005	SIS	R	13.19	188	B	13	S	1280	9.42	61.48	5.79	11	SAT	MAR	N	1334	10.57	57.11	6.03	14	WED	JUL
02	005	SIS	R	68.33	231	B	13	N	850	11.32	55.67	6.3	12	MON	MAY	N	956	13.01	54.47	7.09	17	SUN	JUL
09	006	INY		0	944	A	13	S	241	8.69	78.25	6.8	7	MON	AUG	N	211	9.93	59.94	5.95	17	WED	FEB
09	006	INY	R	3.952	945	A	13	S	144	8.69	79.12	6.87	7	WED	APR	N	130	9.83	63.11	6.21	17	TUE	FEB
09	006	MNO		32.29	997	B	13	N	54	11.5	52.94	6.09	11	SUN	DEC	S	63	11.84	60	7.1	14	FRI	JUN
11	007	IMP		1.188	607	B	13	S	484	11.08	52.27	5.79	8	MON	JUN	S	773	15.55	59.46	9.25	16	THU	NOV
11	007	IMP		1.188	401	A	13	N	274	6.29	70.44	4.43	6	TUE	MAR	S	383	10.64	58.21	6.2	16	WED	DEC
11	007	IMP		6.718	402	B	13	N	274	6.69	66.67	4.46	7	TUE	APR	S	357	9.99	58.14	5.81	16	FRI	JAN
11	008	SD	L	1.213	951	B	13	E	2283	8.7	57.72	5.02	7	WED	FEB	W	2058	8.15	55.55	4.52	17	TUE	APR
11	008	SD	L	1.213	958	A	13	W	4399	7.9	55.4	4.37	12	SAT	SEP	W	4555	7.91	57.3	4.53	17	THU	MAY
11	008	SD		.946	804	A	13	W	7915	6.61	63.55	4.2	7	THU	AUG	E	8322	7.83	56.45	4.42	16	MON	JAN
11	008	SD		5.638	953	B	13	W	11489	7.35	66.77	4.91	7	THU	FEB	E	10856	7.91	58.65	4.64	16	WED	APR
11	008	SD		8.336	807	B	13	W	11109	7.76	66.85	5.19	7	MON	FEB	E	10855	8.16	62.15	5.07	16	TUE	JAN
11	008	SD		8.336	808	A	13	W	9977	7.94	67.34	5.35	7	TUE	APR	E	9581	8.5	60.43	5.14	16	FRI	MAY
11	008	SD		12.65	834	A	13	W	9387	7.09	60.88	4.32	7	WED	JAN	E	9909	8.1	56.26	4.56	16	TUE	MAR
11	008	SD		14.59	806	B	13	W	7677	7.17	62.64	4.49	7	THU	MAR	E	7576	8.29	53.45	4.43	16	WED	DEC
11	008	SD	R	18.73	824	B	13	W	4120	7.17	56.21	4.03	7	WED	SEP	E	4442	7.3	59.53	4.34	16	WED	JUL
11	008	SD	R	20.04	888	B	13	W	3682	6.88	69.11	4.75	7	WED	FEB	E	3763	8.55	56.82	4.86	15	WED	NOV
11	008	SD	R	23.64	979	O	13	W	2311	6.47	66.7	4.31	7	MON	MAR	E	2779	9.87	52.57	5.19	15	FRI	JUN
11	008	SD	R	37.83	811	A	13	E	1076	10.18	54.98	5.6	11	SAT	DEC	E	1249	12.16	53.42	6.5	16	FRI	MAY
11	008	SD	R	51.98	621	B	13	W	973	10.02	64.74	6.48	12	SAT	MAY	W	1009	12.07	55.72	6.72	15	SUN	MAR
11	008	SD	R	65.90	981	A	13	W	1007	12.77	56.26	7.18	11	SAT	JUL	E	1122	13.09	61.14	8	18	WED	NOV
11	008	IMP	R	10.29	993	B	13	W	981	12.63	59.6	7.53	12	SAT	NOV	W	1083	13.2	62.97	8.31	14	TUE	JAN
11	008	IMP	R	10.29	994	A	13	E	924	14.83	53.44	7.92	12	SAT	JUL	W	1008	13.45	64.25	8.64	15	TUE	JAN
11	008	IMP	R	23.48	624	A	13	E	909	13.39	55.63	7.45	11	WED	DEC	E	934	12.7	60.26	7.65	14	SUN	JUL
11	008	IMP	R	36.97	982	B	13	E	964	10.81	53.74	5.81	12	SAT	JUL	W	1071	11.06	58.33	6.45	14	SAT	NOV
11	008	IMP	R	40.94	638	B	13	E	1413	8.42	52.94	4.46	11	MON	SEP	E	1696	8.93	59.93	5.35	17	FRI	DEC
11	008	IMP	R	96.54	688	X	13	E	787	10.73	57.66	6.19	12	TUE	JAN	E	863	11.97	56.66	6.78	14	FRI	MAR

									AM PEAK								PM PEAK						
DI	RTE	CO	PRE	PM	CS	LEG	YR	Dir	1 WAY PHV	% K	% D	% KD	HR	DAY	MNTH	Dir	1 WAY PHV	% K	% D	% KD	HR	DAY	MNTH
11	008	IMP	R	96.99	988	B	13	E	1025	11.44	54.96	6.29	12	FRI	MAR	E	1068	11.39	57.48	6.55	13	FRI	MAR
05	009	SCR		.046	48	A	11	S	1463	11.13	56.99	6.35	12	THU	DEC	S	1532	11.56	57.51	6.65	13	FRI	DEC
05	009	SCR		.63	681	A	11	S	319	8.15	78.77	6.42	8	TUE	SEP	S	358	10.55	68.32	7.21	15	FRI	SEP
05	009	SCR		8.11	430	B	11	S	1632	10.35	75.73	7.84	8	MON	SEP	N	1562	8.29	90.5	7.5	17	TUE	JUN
05	009	SCR		13.04	169	B	11	S	592	7.39	67.12	4.96	7	WED	SEP	N	652	9.42	57.96	5.46	17	WED	DEC
05	009	SCR		27.09	49	B	11	N	250	10.98	96.53	10.6	7	TUE	SEP	S	271	13.23	86.86	11.49	17	FRI	SEP
04	009	SCL		0	50	A	13	S	265	13.37	63.55	8.49	12	SAT	AUG	S	305	17.02	57.44	9.78	13	SUN	MAY
04	009	SCL		11.45	171	B	13	S	2161	8.9	70.07	6.23	8	TUE	NOV	N	1726	8.15	61.14	4.98	17	THU	FEB
07	010	LA		18.41	456	B	11	W	941	12.11	94.1	11.39	9	TUE	DEC	E	703	10.69	79.62	8.51	17	TUE	FEB
07	010	LA		24.31	785	A	13	W	2441	13.39	92.25	12.35	8	WED	SEP	E	1919	11.4	85.18	9.71	16	THU	AUG
07	010	LA	R	3.89	402	B	13	W	7505	7.47	54.06	4.04	7	THU	MAY	W	6718	6.73	53.68	3.61	13	SAT	MAR
07	010	LA	R	6.745	525	O	13	W	7942	5.25	62.87	3.3	6	WED	MAR	E	8033	6.28	53.14	3.34	14	MON	JAN
07	010	LA		19.67	752	O	13	W	10167	6.97	62.12	4.33	7	TUE	MAR	E	9340	6.6	60.26	3.98	17	MON	MAY
07	010	LA		24.32	721	A	13	E	7057	6.21	51.97	3.23	12	FRI	APR	E	7173	6.15	53.28	3.28	17	WED	JUL
07	010	LA		30.3	429	A	13	W	7625	5.71	66.82	3.81	6	MON	SEP	E	6992	6.09	57.42	3.5	14	THU	MAY
07	010	LA		34.28	48	O	13	W	6463	4.51	72.59	3.27	5	THU	JUN	E	6915	6.38	54.88	3.5	16	WED	JAN
07	010	LA		40.84	173	A	13	W	7076	6.83	52.47	3.58	7	WED	FEB	E	7637	7.16	53.98	3.87	17	WED	FEB
08	010	SBD		31.41	150	B	11	W	7796	7.29	69.22	5.05	8	WED	MAR	E	7265	7.67	61.3	4.7	17	THU	MAR
08	010	RIV	R	19.4	808	A	11	W	5129	9.53	59.9	5.71	12	MON	SEP	W	4851	8.9	60.62	5.4	15	SUN	MAR
08	010	RIV	R	149.2	908	A	13	W	1408	8.42	67.18	5.65	9	SUN	NOV	E	1713	11.97	57.48	6.88	15	SAT	DEC
04	012	SON		9.23	66	A	11	E	1408	9.23	62.16	5.74	8	WED	FEB	E	1168	8.55	55.7	4.76	15	WED	FEB
04	012	SON	R	15.3	67	A	11	E	3237	7.57	56.39	4.27	8	TUE	FEB	W	3772	8.73	57.01	4.98	16	MON	NOV
04	012	SON	T	17.53	69	B	11	W	2915	7.78	59.8	4.65	8	WED	NOV	E	3732	8.51	69.93	5.95	19	TUE	AUG
04	012	SON		20.1	71	A	11	W	1479	8.23	64.22	5.28	7	TUE	FEB	W	1558	9.33	59.67	5.57	16	TUE	FEB
04	012	SON		30.65	72	A	11	W	665	8.77	52.08	4.57	4	WED	MAY	W	714	9.35	52.46	4.9	16	THU	AUG
04	012	SON		37.51	73	B	11	E	650	8.05	56.18	4.52	12	MON	NOV	W	643	8.3	53.9	4.47	14	SAT	NOV
04	012	NAP		0	6	A	11	E	1156	7.1	67.33	4.78	12	FRI	JUN	E	1494	8.48	72.88	6.18	16	TUE	DEC
04	012	NAP		2.3	906	B	11	W	1548	7.86	62.45	4.91	7	MON	OCT	E	1522	8.66	55.71	4.82	15	THU	AUG
04	012	SOL	L	1.801	313	A	11	W	1839	10.35	59.61	6.17	7	MON	DEC	E	1739	9.42	61.93	5.83	17	TUE	DEC
04	012	SOL		19.17	315	B	11	E	786	12.56	61.41	7.71	12	SAT	SEP	E	793	12.04	64.63	7.78	13	SAT	SEP
04	012	SOL		19.17	316	A	11	W	757	7.74	71.96	5.57	7	THU	MAR	E	874	9.91	64.89	6.43	16	THU	SEP
04	012	SOL		26.28	317	B	11	W	839	7.54	62.66	4.73	7	MON	SEP	E	987	9.31	59.71	5.56	16	THU	SEP
10	012	SJ	L	23.29	123	B	13	E	693	9.13	60.21	5.5	12	SAT	JUN	E	775	8.93	68.83	6.15	17	FRI	MAR

									AM PEAK								PM PEAK						
DI	RTE	CO	PRE	PM	CS	LEG	YR	Dir	1 WAY PHV	% K	% D	% KD	HR	DAY	MNTH	Dir	1 WAY PHV	% K	% D	% KD	HR	DAY	MNTH
10	012	CAL		9.927	91	B	13	E	305	8.03	66.45	5.34	7	WED	APR	E	299	8.66	60.4	5.23	17	FRI	JAN
10	012	CAL		9.927	157	A	13	E	481	7.76	69.91	5.42	7	WED	APR	W	499	9.11	61.76	5.63	17	THU	JAN
04	013	ALA		4.262	27	A	12	N	2800	10.39	54.03	5.62	8	FRI	DEC	N	2572	7.68	67.19	5.16	17	THU	SEP
04	013	ALA		13.18	125	B	12	S	1890	12.75	64	8.16	8	THU	MAR	N	1538	11.06	60.06	6.64	16	TUE	MAR
04	013	ALA		13.91	240	B	12	S	1981	9.52	66.66	6.34	8	MON	DEC	N	1490	8.88	53.77	4.77	17	TUE	DEC
07	014	LA	R	26	779	A	12	S	8418	6.9	77.56	5.35	6	MON	APR	N	8178	7.77	66.86	5.2	17	WED	MAR
07	014	LA	R	32.24	403	B	13	S	6394	6.75	86.75	5.85	5	TUE	NOV	S	6241	9.61	59.47	5.71	16	FRI	JAN
07	014	LA	R	59.80	338	A	12	S	3092	6.92	52.39	3.62	7	WED	NOV	S	3931	8.21	56.11	4.61	17	WED	FEB
07	014	LA	R	73	63	O	13	N	1748	7.34	67.28	4.94	6	THU	SEP	S	2486	10.59	66.29	7.02	15	FRI	JUN
06	014	KER	R	0	927	A	13	N	1400	7.07	67.44	4.76	6	TUE	OCT	S	1664	9.5	59.64	5.66	16	MON	FEB
06	014	KER	L	16.87	912	O	13	S	782	8.38	59.51	4.99	12	FRI	MAY	N	1038	10.28	64.43	6.62	17	SUN	JUL
06	014	KER		22.15	298	A	13	S	466	11.55	68.53	7.91	11	THU	DEC	N	603	14.26	71.79	10.24	15	SUN	AUG
06	014	KER		57.77	301	B	13	N	354	10.72	65.31	7	11	THU	DEC	S	541	13.83	77.4	10.7	14	MON	JAN
06	014	KER		57.77	302	A	13	S	391	12.13	69.08	8.38	12	SUN	JUN	S	580	15.2	81.81	12.43	17	MON	MAY
06	014	KER		64.56	971	B	13	S	297	14.7	68.59	10.08	11	SUN	NOV	S	482	21.01	77.87	16.36	16	TUE	JAN
11	015	SD		.405	909	A	13	S	4482	7.91	57.7	4.56	6	TUE	APR	N	5071	9.46	54.54	5.16	15	MON	AUG
11	015	SD		2.226	836	B	13	S	5096	7.85	54.54	4.28	6	THU	MAY	N	6163	9.74	53.15	5.18	15	THU	AUG
11	015	SD	R	6.132	813	B	13	N	8314	8.06	62.33	5.03	7	THU	FEB	S	8012	8.58	56.47	4.84	16	THU	FEB
11	015	SD	R	6.132	911	A	13	N	9910	7.75	64.01	4.96	7	MON	JUN	S	9308	7.98	58.37	4.66	16	FRI	AUG
11	015	SD	M	12.12	912	A	13	S	13083	8.47	52.91	4.48	7	THU	JAN	N	13619	8.45	55.21	4.66	16	MON	DEC
11	015	SD	M	15	999	X	13	S	12323	8.38	59.56	4.99	7	TUE	JAN	N	11330	8.28	55.42	4.59	16	THU	JAN
11	015	SD	M	20.57	980	B	13	S	10477	7.93	57.67	4.57	7	MON	MAY	N	10357	7.89	57.28	4.52	16	TUE	MAY
11	015	SD	M	26.03	934	B	13	S	9758	7.16	69.6	4.98	6	WED	JUN	N	9751	8.02	62.05	4.98	16	TUE	JAN
11	015	SD	M	26.03	935	A	13	S	9934	7.76	63.3	4.91	7	TUE	JUL	N	10500	8.44	61.44	5.19	17	WED	JUL
11	015	SD	R	28.77	914	B	13	S	10308	7.81	64.14	5.01	7	TUE	DEC	N	9559	8.08	57.53	4.65	17	FRI	JUN
11	015	SD	R	30.63	918	B	13	S	9624	7.45	63.96	4.76	7	THU	JUL	N	10488	8.54	60.77	5.19	16	THU	SEP
11	015	SD	R	31.52	915	A	13	S	6968	6.74	79.06	5.33	6	WED	JUL	N	7143	8.89	61.44	5.46	15	FRI	AUG
11	015	SD	R	36.64	916	A	13	S	7361	7.98	75.83	6.05	7	WED	SEP	N	6811	8.65	64.77	5.6	16	FRI	FEB
11	015	SD	R	54.07	917	B	13	S	7982	7.49	79.56	5.96	6	THU	NOV	N	7055	7.69	68.43	5.26	16	WED	JAN
11	015	SD	R	54.07	919	A	13	S	7537	7.21	78.32	5.65	6	WED	MAY	N	6926	7.54	68.8	5.19	16	WED	JAN
08	015	RIV		38.69	849	A	12	S	6140	6.33	59.55	3.77	7	TUE	NOV	N	6363	6.87	56.82	3.9	15	TUE	NOV
08	015	RIV		44.66	156	A	13	S	5304	7.02	51.92	3.65	7	TUE	DEC	S	5591	7.19	53.47	3.84	15	WED	MAR
08	015	SBD		40.51	801	A	12	N	3961	8.67	58.54	5.08	11	TUE	DEC	S	4191	8.31	64.61	5.37	14	MON	AUG

									AM PEAK								PM PEAK						
DI	RTE	CO	PRE	PM	CS	LEG	YR	Dir	1 WAY PHV	% K	% D	% KD	HR	DAY	MNTH	Dir	1 WAY PHV	% K	% D	% KD	HR	DAY	MNTH
08	015	SBD		70.10	515	B	13	N	3444	10.42	56.25	5.86	12	FRI	AUG	S	3581	10.93	55.73	6.09	13	SUN	JUL
08	015	SBD	R	138.5	907	A	13	S	2854	10.78	68.84	7.42	10	SUN	APR	S	2782	10.73	67.43	7.23	14	SUN	MAR
03	016	COL		0	100	A	12	E	48	13.94	60	8.36	10	SUN	MAY	W	54	17.42	54	9.41	15	SUN	JUL
03	016	YOL		18.13	104	O	13	W	127	10.04	69.02	6.93	9	SAT	JUL	E	122	10.21	65.24	6.66	16	SAT	JUL
03	016	YOL		25.15	332	O	13	W	412	6.33	69.6	4.41	10	SAT	APR	W	590	10.12	62.37	6.31	17	SAT	JUL
03	016	SAC	R	11.47	117	B	13	W	607	10.11	67.44	6.82	7	WED	MAY	E	553	9.2	67.52	6.21	16	WED	JUN
03	016	SAC	R	22.85	910	A	11	W	326	7.52	69.36	5.22	7	THU	OCT	E	363	9.39	61.84	5.81	17	FRI	OCT
03	016	SAC	R	23.96	232	O	13	W	312	6.86	79.19	5.43	6	MON	APR	W	343	8.65	69.01	5.97	17	TUE	JUL
10	016	AMA	R	0	232	O	13	W	312	6.86	79.19	5.43	6	MON	APR	W	343	8.65	69.01	5.97	17	TUE	JUL
05	017	SCR		5.453	173	A	11	N	2960	8.64	67.08	5.8	7	WED	FEB	S	2634	8.27	62.37	5.16	17	TUE	FEB
05	017	SCR		5.453	550	B	11	S	2803	8.47	60.88	5.16	11	SAT	SEP	N	2839	9.55	54.74	5.23	15	SUN	JUN
04	017	SCL		7.073	432	A	13	N	4173	7.09	64.04	4.54	7	THU	OCT	S	3787	7.03	58.58	4.12	15	WED	MAR
08	018	SBD	T	6.179	978	A	12	S	1243	7.03	71.36	5.01	7	TUE	FEB	N	1142	7.35	62.68	4.61	17	FRI	JAN
08	018	SBD		20.61	813	A	12	S	573	11.15	55.58	6.2	12	SUN	JUL	S	553	9.83	60.84	5.98	14	SUN	AUG
08	018	SBD		31.65	856	B	12	N	350	11.84	54.26	6.43	12	SAT	OCT	S	339	11.4	54.59	6.22	14	SAT	OCT
08	018	SBD		49.11	893	A	12	N	1756	10.86	53.95	5.86	12	SAT	JAN	S	1777	11.2	52.93	5.93	16	SAT	JAN
08	018	SBD		58.44	913	A	12	S	180	8.72	84.51	7.36	11	WED	OCT	N	186	13.26	57.41	7.61	13	SUN	JUL
08	018	SBD		73.78	899	A	12	N	341	8.32	51.43	4.28	11	FRI	DEC	N	429	9.16	58.77	5.38	15	WED	SEP
08	018	SBD		84.33	914	B	11	N	446	7.14	66.07	4.72	11	MON	SEP	N	523	10.19	54.31	5.53	18	FRI	FEB
08	018	SBD		95.22	816	B	12	N	1836	7.59	58.45	4.43	7	MON	SEP	S	2178	9.14	57.57	5.26	16	MON	DEC
08	018	SBD		101.0	915	B	12	S	869	7.06	64.42	4.55	7	THU	MAR	S	900	9.05	52.05	4.71	17	FRI	MAR
08	018	SBD		115.9	180	B	12	S	293	8.49	64.4	5.47	11	WED	DEC	S	358	9.98	66.92	6.68	17	FRI	JUN
07	018	LA		4.5	64	B	11	S	255	7.98	58.76	4.69	12	FRI	OCT	S	361	10.6	62.57	6.63	16	FRI	OCT
01	020	MEN		17.29	117	O	11	E	180	12.26	69.77	8.55	10	SUN	AUG	E	170	13.83	58.42	8.08	15	SUN	AUG
01	020	MEN		31.1	765	B	11	E	204	13.66	60.36	8.24	12	SUN	AUG	E	192	13.9	55.81	7.76	14	SUN	AUG
01	020	MEN		33.32	721	A	11	E	766	7.83	86.85	6.8	7	THU	NOV	E	1000	9.82	90.42	8.88	17	THU	NOV
03	020	COL		3.451	124	B	12	E	352	10.76	65.19	7.01	12	SUN	OCT	E	419	15.8	52.84	8.35	13	WED	NOV
03	020	COL		3.451	125	A	12	E	317	10.9	63.27	6.9	12	SUN	AUG	W	384	16.42	50.86	8.35	16	SUN	NOV
03	020	COL	R	22.12	127	B	13	W	316	9.43	56.94	5.37	11	SAT	JUL	E	401	10.19	66.83	6.81	17	FRI	JUL
03	020	COL	R	22.12	128	A	13	W	166	7.89	57.05	4.5	12	SUN	OCT	E	219	10.28	57.78	5.94	15	FRI	OCT
03	020	COL		28.69	129	A	13	E	309	7.23	53.65	3.88	11	FRI	OCT	E	437	9.48	57.8	5.48	16	FRI	OCT
03	020	COL		36.79	353	B	13	W	304	7.18	59.14	4.25	7	THU	OCT	E	395	9.53	57.92	5.52	16	FRI	APR
03	020	COL	R	39.34	355	O	13	W	312	6.89	61.91	4.27	7	WED	OCT	E	411	9.26	60.71	5.62	16	FRI	JUL

									AM PEAK								PM PEAK						
DI	RTE	CO	PRE	PM	CS	LEG	YR	Dir	1 WAY PHV	% K	% D	% KD	HR	DAY	MNTH	Dir	1 WAY PHV	% K	% D	% KD	HR	DAY	MNTH
03	020	SUT	R	0	355	O	13	W	312	6.89	61.91	4.27	7	WED	OCT	E	411	9.26	60.71	5.62	16	FRI	JUL
03	020	SUT		5.009	317	O	13	W	345	7.63	61.72	4.71	7	THU	OCT	E	422	9.3	61.97	5.76	16	FRI	JUL
03	020	SUT		9.176	130	A	13	W	382	7.82	55.28	4.32	7	WED	OCT	W	481	8.63	63.04	5.44	18	FRI	MAY
03	020	SUT		17.06	304	O	13	W	1542	8.04	52.81	4.24	12	TUE	DEC	W	1770	9.19	52.99	4.87	15	FRI	FEB
03	020	YUB		0	304	O	13	W	1542	8.04	52.81	4.24	12	TUE	DEC	W	1770	9.19	52.99	4.87	15	FRI	FEB
03	020	YUB		1.472	137	A	12	W	790	6.9	59.94	4.14	7	TUE	NOV	E	1040	8.25	66.07	5.45	17	FRI	OCT
03	020	YUB	R	7.018	140	A	13	W	664	8.81	75.8	6.68	7	THU	NOV	E	646	8.94	72.67	6.5	17	WED	APR
03	020	YUB		21.67	318	B	13	W	376	8.81	57.14	5.03	7	TUE	MAR	E	442	10.8	54.77	5.92	16	FRI	DEC
03	020	NEV		29.6	319	B	13	E	246	14.39	59.14	8.51	11	SAT	JUL	W	287	16.23	61.19	9.93	14	SUN	JUL
03	020	NEV		45.66	150	B	13	W	225	17.35	50.68	8.79	12	SUN	JUN	W	247	15.67	61.6	9.65	16	SUN	AUG
12	022	ORA	R	1.8	420	A	13	E	5946	8.11	56.2	4.55	7	TUE	FEB	E	5268	7.71	52.37	4.04	16	WED	APR
12	022	ORA	R	7.31	71	B	12	E	8267	7.55	51.06	3.85	7	WED	MAY	W	9197	7.6	56.42	4.29	17	WED	JUL
07	023	LA		8.9	745	O	12	S	144	12.09	56.47	6.82	12	SUN	JAN	N	156	11.61	63.67	7.39	16	SUN	JUL
07	023	VEN		0	745	O	12	S	144	12.09	56.47	6.82	12	SUN	JAN	N	156	11.61	63.67	7.39	16	SUN	JUL
07	023	VEN	R	4.32	73	A	13	S	6948	9.28	69.76	6.48	7	THU	OCT	N	6322	9	65.47	5.89	17	MON	OCT
07	023	VEN	R	10.78	51	O	13	S	3749	9.8	58.56	5.74	7	TUE	MAY	N	3422	10	52.35	5.24	17	TUE	APR
04	024	CC	R	2.313	521	B	12	W	8684	8.09	68.46	5.54	7	THU	NOV	E	8104	8.07	64.09	5.17	17	THU	FEB
04	024	CC	R	6.257	543	B	12	W	8794	7.77	67.82	5.27	7	TUE	AUG	E	7525	7.98	56.53	4.51	16	THU	NOV
05	025	SBT		35	170	O	13	N	76	16.36	61.29	10.03	11	SUN	MAY	N	78	15.3	67.24	10.29	14	SUN	FEB
05	025	SBT		39.53	168	A	13	N	138	11.5	63.59	7.31	11	SUN	MAY	N	150	10.18	78.13	7.95	16	SAT	FEB
05	025	SBT		52.19	167	A	13	N	1106	8.24	81.15	6.69	7	THU	MAR	S	1154	9.44	73.93	6.98	17	THU	MAR
05	025	SBT		54.05	175	B	13	N	1226	8.3	80.24	6.66	6	WED	MAR	S	1281	9.55	72.83	6.95	17	TUE	DEC
04	025	SCL		2.528	63	B	13	S	1380	7.97	76.5	6.1	7	MON	APR	S	1420	9.36	67.08	6.28	17	WED	OCT
10	026	SJ		1.11	343	A	13	W	1229	10	60.63	6.06	7	WED	MAY	E	1053	10.29	50.48	5.2	16	FRI	MAY
10	026	CAL	R	4.379	244	A	13	W	308	10.21	57.46	5.86	7	MON	APR	E	342	9.73	66.93	6.51	17	WED	APR
10	026	CAL		18.07	154	A	13	W	151	10.85	71.91	7.8	7	THU	APR	W	125	9.56	67.57	6.46	17	THU	JAN
10	026	CAL		18.07	156	B	13	E	87	10.36	56.13	5.82	12	SAT	OCT	W	88	8.42	69.84	5.88	15	SAT	OCT
03	028	PLA		.085	154	A	13	E	750	11.81	50.51	5.96	9	FRI	JUL	E	880	11.06	63.26	7	16	FRI	JAN
03	028	PLA		.83	156	A	12	W	718	9.85	62.76	6.18	9	TUE	JUL	E	826	12.04	59.08	7.11	16	MON	JUL
03	028	PLA		5.81	160	B	12	W	530	12.42	54.36	6.75	12	SUN	JUL	E	605	13.91	55.4	7.71	16	FRI	JUL
03	028	PLA		9.34	165	A	13	E	1265	12.05	55.85	6.73	11	SUN	AUG	E	1455	13.12	59	7.74	16	FRI	AUG
03	028	PLA		11	166	B	13	W	837	10.89	59.11	6.44	10	SUN	AUG	E	906	13.08	53.26	6.97	17	FRI	AUG
03	028	PLA		11.03	167	O	13	E	819	12.23	55.79	6.82	10	SAT	JUL	W	837	13.69	50.94	6.97	15	SAT	JUL

									AM PEAK								PM PEAK						
DI	RTE	CO	PRE	PM	CS	LEG	YR	Dir	1 WAY PHV	% K	% D	% KD	HR	DAY	MNTH	Dir	1 WAY PHV	% K	% D	% KD	HR	DAY	MNTH
04	029	NAP		4.706	7	B	11	N	1867	7.57	59.65	4.51	7	THU	DEC	S	2041	8.38	58.9	4.93	15	TUE	SEP
04	029	NAP	R	6.196	9	A	11	S	1905	8.19	53.68	4.4	7	TUE	SEP	N	2030	8.64	54.24	4.69	17	THU	JUN
04	029	NAP		13.06	79	A	11	N	1901	7.41	61.96	4.59	10	SAT	SEP	S	1929	8.53	54.68	4.66	16	WED	JUN
04	029	NAP		24.60	407	A	11	N	1920	17.13	54.98	9.42	12	FRI	AUG	S	2220	19.2	56.72	10.89	15	THU	AUG
04	029	NAP		28.75	80	A	11	N	665	8.09	55.19	4.46	12	MON	AUG	N	785	9.03	58.36	5.27	17	MON	AUG
04	029	NAP		36.89	10	A	11	S	447	9.5	55.05	5.23	12	SUN	FEB	S	455	9.87	53.91	5.32	16	FRI	AUG
04	029	NAP		37.90	81	A	11	S	257	8.24	76.26	6.28	7	WED	AUG	N	315	10.2	75.54	7.7	16	THU	NOV
03	032	GLE		9.626	173	B	13	E	423	7.87	59.75	4.7	6	TUE	MAR	W	502	9.06	61.6	5.58	17	WED	APR
03	032	GLE		9.626	174	A	13	E	566	7.99	60.8	4.86	7	WED	MAR	W	632	10	54.25	5.42	17	FRI	OCT
03	032	GLE		10.91	330	O	13	E	651	8.35	62.96	5.26	7	WED	FEB	W	775	10.35	60.5	6.26	17	THU	FEB
03	032	BUT		0	330	O	13	E	651	8.35	62.96	5.26	7	WED	FEB	W	775	10.35	60.5	6.26	17	THU	FEB
03	032	BUT	R	8.367	175	B	13	W	811	6.64	62.53	4.15	8	WED	FEB	E	921	8.9	52.93	4.71	14	FRI	MAY
03	032	BUT		11.70	182	A	13	W	493	8.56	68.47	5.86	7	TUE	MAY	E	576	10.1	67.77	6.84	17	FRI	MAY
03	032	BUT		15.21	181	A	13	W	206	8.4	75.46	6.34	7	TUE	MAY	E	196	8.24	73.13	6.03	18	WED	NOV
03	032	BUT	R	36.93	180	A	13	W	84	12.29	72.41	8.9	11	SUN	MAY	W	80	12.39	68.38	8.47	16	SUN	MAY
02	032	TEH	R	24.88	223	B	13	W	63	10.24	60	6.15	12	SUN	MAY	E	87	12.1	70.16	8.49	17	FRI	MAY
07	033	VEN	R	4.046	753	O	13	S	1497	8.48	66.59	5.65	7	TUE	NOV	N	1554	9.33	62.84	5.86	17	WED	DEC
07	033	VEN		11.21	84	A	11	N	572	9.08	55.21	5.01	7	WED	OCT	S	657	10.37	55.54	5.76	15	FRI	NOV
07	033	VEN		17.35	433	B	13	S	71	18.46	64.55	11.91	11	SUN	APR	N	75	23.99	52.45	12.58	15	SAT	MAY
06	033	KER	R	11.56	55	B	13	N	224	9.48	63.1	5.98	12	SUN	JUL	N	268	10.34	69.25	7.16	14	MON	SEP
06	033	KER	R	11.56	56	A	12	N	255	7.27	85.57	6.22	10	SAT	APR	S	236	9.83	58.56	5.75	16	FRI	JUL
06	033	KER		18.79	57	B	12	N	438	8.78	53.61	4.71	12	WED	OCT	S	493	9.47	55.96	5.3	16	FRI	JAN
06	033	KER		23.41	625	A	12	N	502	12.41	91.61	11.37	5	TUE	JUL	S	458	12.53	82.82	10.37	15	TUE	JUL
06	033	KIN		7.8	37	B	11	N	309	18.64	93.35	17.4	5	THU	DEC	N	185	12.84	81.14	10.42	16	MON	JUN
06	033	KIN		7.8	58	A	11	N	360	15.69	87.81	13.78	5	THU	SEP	N	214	11.37	72.05	8.19	16	TUE	JUN
06	033	FRE		14.75	59	B	11	S	431	9.33	57.47	5.36	7	TUE	DEC	N	520	10.09	64.12	6.47	16	WED	DEC
06	033	FRE	R	18.59	608	B	13	N	223	7.37	71.47	5.27	7	WED	JAN	S	277	10.44	62.67	6.54	16	THU	AUG
06	033	FRE		24.32	41	B	11	N	192	8	60.76	4.86	5	TUE	JUN	N	202	10.02	51.01	5.11	16	FRI	SEP
06	033	FRE		24.32	42	A	11	N	136	8.72	69.39	6.05	5	WED	JUN	S	136	9.29	65.07	6.05	17	FRI	MAR
06	033	FRE	R	39.95	415	A	13	S	149	12.28	66.22	8.13	5	TUE	JUL	N	144	10.1	77.84	7.86	14	WED	JUL
06	033	FRE		53.4	60	B	13	S	224	14.81	86.15	12.76	5	TUE	JUL	N	158	12.07	74.53	9	16	MON	JUL
06	033	FRE	R	62.51	233	A	13	N	349	7.72	71.08	5.48	6	TUE	OCT	S	342	8.11	66.28	5.37	15	MON	OCT
06	033	FRE		70.19	61	B	13	S	752	9.18	67.14	6.17	7	WED	JAN	S	639	9.24	56.7	5.24	17	WED	JAN

									AM PEAK								PM PEAK						
DI	RTE	CO	PRE	PM	CS	LEG	YR	Dir	1 WAY PHV	% K	% D	% KD	HR	DAY	MNTH	Dir	1 WAY PHV	% K	% D	% KD	HR	DAY	MNTH
06	033	FRE		77.65	424	A	13	S	147	9.51	58.33	5.55	11	SAT	OCT	N	175	10.94	60.35	6.6	13	SAT	OCT
10	033	MER	R	13.24	305	A	13	S	507	9.31	64.5	6	10	SAT	JUN	N	475	9.56	58.86	5.63	17	FRI	NOV
07	034	VEN		12.84	86	B	13	E	722	8.22	68.05	5.6	6	THU	APR	W	1139	13.01	67.88	8.83	16	FRI	APR
04	035	SM		23.04	53	B	11	N	129	10.9	53.75	5.86	12	SAT	JUN	N	166	11.81	63.85	7.54	15	SUN	SEP
04	035	SM	R	23.04	175	A	11	S	1257	11.53	76.83	8.86	7	TUE	MAR	S	1129	10.66	74.62	7.95	17	TUE	JUN
02	036	TRI		27.23	305	B	12	E	43	10.25	70.49	7.23	12	FRI	NOV	W	47	11.93	66.2	7.9	15	MON	MAY
02	036	TRI	R	28.65	192	A	12	W	24	13.96	55.81	7.79	12	FRI	AUG	W	27	12.34	71.05	8.77	14	THU	AUG
02	036	TEH		23.2	110	B	12	W	42	9.83	80.77	7.94	11	WED	AUG	W	46	15.5	56.1	8.7	16	FRI	AUG
02	036	TEH		28.22	274	A	12	W	32	12.63	53.33	6.74	11	SAT	MAY	E	38	11.79	67.86	8	17	SUN	AUG
02	036	TEH		39.72	216	B	12	E	253	9.07	81.88	7.43	7	WED	AUG	W	205	10.1	59.59	6.02	15	FRI	MAY
02	036	TEH	R	41.21	275	B	12	E	199	8.32	71.84	5.97	7	TUE	MAY	W	201	9.79	61.66	6.03	17	FRI	MAY
02	036	TEH	R	41.21	276	A	12	W	477	6.77	98.76	6.68	7	MON	SEP	W	403	9.82	57.49	5.64	17	FRI	MAY
02	036	TEH	L	41.15	278	A	12	E	637	10.13	54.12	5.48	12	FRI	FEB	E	664	10.82	52.78	5.71	15	FRI	FEB
02	036	TEH		41.4	111	O	12	E	937	9.38	52.06	4.88	12	THU	FEB	E	999	9.71	53.62	5.21	16	THU	NOV
02	036	TEH		42.79	279	B	12	W	2622	14.25	96.08	13.69	5	THU	FEB	W	1535	11.69	68.56	8.02	13	THU	FEB
02	036	TEH		44.00	112	A	12	E	226	16.46	72.67	11.96	8	WED	AUG	W	132	9.53	73.33	6.99	16	SUN	SEP
02	036	TEH		44.00	281	B	12	W	505	7.34	62.42	4.58	7	WED	MAY	W	569	9.73	53.08	5.16	16	THU	NOV
02	036	TEH		55.26	286	A	13	W	118	17.46	56.73	9.91	11	SAT	AUG	W	150	16.79	75	12.59	16	SUN	AUG
02	036	TEH		82.21	225	O	13	E	118	17.99	64.13	11.53	11	SUN	AUG	E	136	19.06	69.74	13.29	15	SUN	AUG
02	036	PLU		6.287	218	B	13	W	192	19.38	59.44	11.52	11	SAT	AUG	W	209	18.3	68.53	12.54	14	SUN	AUG
02	036	PLU		6.287	251	A	13	W	276	15.18	63.45	9.63	11	SUN	AUG	E	263	14.52	63.22	9.18	17	FRI	AUG
02	036	PLU		8.84	114	O	13	W	382	13.84	57.36	7.94	12	SUN	AUG	E	360	13.4	55.81	7.48	14	SAT	AUG
02	036	PLU		9.18	235	A	13	W	252	11.62	56.89	6.61	10	FRI	AUG	E	271	11.57	61.45	7.11	16	THU	AUG
02	036	LAS	R	19.20	245	B	13	E	127	9.93	58.26	5.79	12	SUN	MAY	W	144	11.75	55.81	6.56	14	SAT	AUG
02	036	LAS		25.05	296	O	13	E	595	10.38	50.38	5.23	12	MON	JUN	W	649	10.33	55.23	5.71	13	FRI	JUN
02	036	LAS		25.94	211	A	13	E	815	9.52	53.76	5.12	12	TUE	AUG	W	855	9.99	53.74	5.37	14	FRI	AUG
02	036	LAS	R	29.39	116	B	13	W	484	7.6	71.39	5.42	7	MON	MAY	E	510	10.02	57.05	5.71	17	MON	NOV
08	038	SBD		.571	920	A	12	W	701	6.92	70.31	4.86	6	TUE	APR	E	856	10.16	58.43	5.94	13	SAT	OCT
08	038	SBD		30.86	921	O	12	E	238	17.16	66.85	11.47	11	SAT	JUL	W	259	16.1	77.55	12.48	14	SUN	OCT
08	040	SBD	R	7.181	818	A	11	W	1044	12.01	64.29	7.72	12	SUN	JUL	W	1266	12.11	77.29	9.36	15	SUN	JUL
08	040	SBD	R	28.48	855	B	13	W	808	10.73	66.12	7.1	12	SUN	JUN	W	956	11.28	74.46	8.4	14	SUN	SEP
08	040	SBD	R	132.7	400	A	11	W	1023	11.09	67.75	7.51	12	SUN	JUN	W	928	11.07	61.54	6.81	13	SUN	JUN
08	040	SBD	R	154.6	885	O	13	W	672	9.19	62.57	5.75	11	SUN	JUL	E	615	9.21	57.1	5.26	14	SAT	MAR

									AM PEAK								PM PEAK						
DI	RTE	CO	PRE	PM	CS	LEG	YR	Dir	1 WAY PHV	% K	% D	% KD	HR	DAY	MNTH	Dir	1 WAY PHV	% K	% D	% KD	HR	DAY	MNTH
05	041	SLO		0	275	A	11	N	510	9.26	90.75	8.41	12	WED	JUL	N	581	11.9	80.47	9.58	17	TUE	JUL
05	041	SLO		14.52	277	B	11	S	564	13.12	53.56	7.03	8	FRI	APR	S	529	10.04	65.63	6.59	17	FRI	JUL
05	041	SLO		41.16	241	B	11	N	49	9.48	75.39	7.14	7	FRI	SEP	N	60	15.16	57.69	8.75	15	FRI	JUN
06	041	KIN		8.098	33	A	13	N	556	13.34	65.03	8.68	12	SAT	JUN	N	648	14.32	70.59	10.11	16	SAT	SEP
06	041	KIN		20.08	38	B	11	N	421	6.75	95.9	6.47	12	MON	DEC	N	462	10.19	69.68	7.1	17	SUN	JUN
06	041	KIN	R	39.96	34	B	11	S	348	7.59	58.88	4.47	10	SAT	MAR	N	471	9.89	61.17	6.05	16	SUN	SEP
06	041	KIN	R	39.96	35	A	13	S	676	7.05	69.12	4.87	6	THU	MAR	N	756	8.21	66.43	5.45	15	TUE	NOV
06	041	FRE	R	1.013	658	B	13	S	646	5.72	79.95	4.57	5	WED	MAY	N	738	9.24	56.47	5.22	16	FRI	FEB
06	041	FRE	R	8.107	659	B	13	N	583	7.7	52.29	4.03	12	FRI	MAY	N	746	9.3	55.38	5.15	16	FRI	APR
06	041	FRE	R	16.1	643	B	13	S	491	6.44	83.5	5.38	5	WED	MAY	N	563	10.5	58.77	6.17	17	FRI	FEB
06	041	FRE	R	20.08	641	A	13	N	1503	8.67	53.72	4.66	12	SAT	JAN	N	1760	8.85	61.65	5.45	16	TUE	MAR
06	041	FRE	R	23.50	240	B	11	N	3798	9.71	52.39	5.09	7	WED	SEP	N	4983	10.06	66.35	6.68	15	FRI	DEC
06	041	FRE	R	26.46	243	A	13	S	6284	8.41	55.09	4.63	7	MON	SEP	N	6414	8.7	54.4	4.73	15	WED	MAR
06	041	FRE	R	31.68	917	A	13	S	2307	9.24	57.78	5.34	7	WED	MAR	N	2255	9.39	55.53	5.22	17	FRI	APR
06	041	MAD		3.23	256	B	13	S	1679	8.16	71.88	5.87	8	TUE	NOV	N	1528	8.25	64.75	5.34	18	MON	NOV
06	041	MAD		9.25	619	A	13	S	804	7.09	72.04	5.11	7	MON	SEP	N	937	9.42	63.18	5.95	17	FRI	JUN
06	041	MAD		9.25	673	B	13	S	753	7.17	76.06	5.45	7	TUE	NOV	N	823	8.64	68.93	5.96	17	FRI	OCT
06	041	MAD		17.91	634	B	13	S	805	6.67	75.66	5.05	6	MON	MAR	N	934	9.19	63.71	5.86	17	WED	JUN
06	041	MAD		25	975	B	13	N	487	9.11	52.65	4.8	11	SAT	AUG	S	550	8.22	65.95	5.42	16	SUN	MAY
06	041	MAD		28.02	192	A	13	N	715	9.77	53.36	5.22	11	SAT	AUG	S	737	9.04	59.48	5.38	17	THU	AUG
06	041	MAD		35.77	620	A	13	N	597	11.13	55.59	6.19	10	SAT	AUG	S	604	10.78	58.08	6.26	15	SUN	AUG
06	041	MAD		38.99	934	A	13	S	562	12.33	74.73	9.21	11	MON	SEP	S	709	12.54	92.68	11.62	21	SUN	SEP
06	041	MPA		4.918	153	O	13	N	339	17.2	81.3	13.99	9	SUN	AUG	S	355	16.96	86.38	14.64	18	SAT	AUG
06	043	KER		1.9	5	B	13	S	523	9.88	87.9	8.69	5	THU	AUG	N	480	11.1	71.86	7.97	16	THU	FEB
06	043	KER		8.112	8	B	12	S	531	12.21	76.18	9.3	5	MON	MAY	N	386	10.25	65.98	6.76	16	TUE	MAY
06	043	KER		9.162	616	A	12	S	467	10.78	80.38	8.67	5	WED	MAY	N	456	12.1	69.94	8.46	16	WED	AUG
06	043	KER		33.48	652	A	11	N	148	8.57	63.52	5.44	6	TUE	FEB	S	161	9.27	63.89	5.92	14	MON	AUG
06	043	TUL		22.13	660	B	11	S	154	7.07	59.69	4.22	6	THU	MAY	N	170	7.48	62.27	4.66	13	THU	AUG
06	043	KIN		10.36	661	A	11	S	339	9.32	69.75	6.5	7	THU	MAY	N	346	9.03	73.46	6.63	16	TUE	FEB
06	043	KIN		18.24	624	B	13	S	449	8.33	71.04	5.92	6	WED	MAY	N	513	9.4	71.95	6.77	16	TUE	MAR
06	043	KIN		22.27	66	A	13	S	476	9.02	56.27	5.08	7	MON	FEB	N	475	8.65	58.57	5.07	15	MON	FEB
06	043	FRE		0	190	A	13	N	482	8.91	51.55	4.59	7	TUE	MAY	N	549	9.59	54.57	5.23	16	FRI	MAY
06	043	FRE		8.34	648	B	13	S	525	6.04	76.75	4.63	5	THU	MAY	N	584	8.89	57.99	5.15	15	MON	MAY

									AM PEAK								PM PEAK						
DI	RTE	CO	PRE	PM	CS	LEG	YR	Dir	1 WAY PHV	% K	% D	% KD	HR	DAY	MNTH	Dir	1 WAY PHV	% K	% D	% KD	HR	DAY	MNTH
06	043	FRE		9.308	67	B	13	S	629	7.78	50.48	3.93	12	FRI	NOV	N	848	10.2	51.9	5.29	17	FRI	NOV
02	044	SHA	L	.852	302	B	13	W	2198	9.02	61.53	5.55	7	THU	SEP	E	2211	9.39	59.47	5.59	17	TUE	APR
02	044	SHA	L	1.808	161	B	13	W	3056	8.97	65.43	5.87	7	TUE	FEB	E	3126	9.87	60.84	6.01	17	WED	MAR
02	044	SHA	R	3.627	193	A	13	W	1070	10.87	60.8	6.61	7	WED	MAR	E	1000	9.21	67.07	6.18	17	THU	MAY
02	044	SHA	R	7	210	A	13	W	506	8.65	72.81	6.3	7	TUE	MAY	E	535	10.17	65.48	6.66	16	FRI	MAY
02	044	SHA	R	7	318	B	13	W	1095	11.6	63.63	7.38	7	TUE	APR	W	877	10.92	54.14	5.91	15	THU	FEB
02	044	SHA	R	19.01	229	A	12	W	279	8.09	81.82	6.62	7	TUE	FEB	E	283	11.12	60.34	6.71	16	FRI	SEP
02	044	SHA	R	19.01	283	B	12	W	249	8.43	80.32	6.77	7	WED	FEB	E	243	8.43	78.39	6.6	17	TUE	FEB
02	044	SHA		32	284	A	13	W	227	13.31	51.13	6.8	12	SUN	JUN	W	222	12.26	54.28	6.65	13	SUN	JUN
02	044	SHA	R	49.35	118	B	13	E	131	19.24	59.01	11.35	10	SAT	AUG	W	144	16.98	73.47	12.48	16	SUN	AUG
02	044	SHA		62.69	119	B	13	E	111	17.03	54.95	9.36	11	SAT	AUG	W	116	16.27	60.1	9.78	16	SAT	AUG
02	044	SHA		62.69	241	A	13	W	143	15.39	55.86	8.6	11	MON	AUG	W	139	14.49	57.68	8.36	13	FRI	SEP
03	045	COL		19.84	189	B	13	N	85	13.08	84.16	11.01	12	THU	JAN	N	55	9.07	78.57	7.12	13	THU	JAN
03	045	COL		34.18	191	O	13	S	132	8.88	70.21	6.23	7	TUE	AUG	N	129	9.68	62.93	6.09	15	FRI	AUG
03	045	GLE		0	191	O	13	S	132	8.88	70.21	6.23	7	TUE	AUG	N	129	9.68	62.93	6.09	15	FRI	AUG
03	045	GLE		7.527	192	A	13	S	157	9.42	72.35	6.81	7	TUE	AUG	N	152	10.37	63.6	6.6	16	MON	AUG
03	045	GLE		7.527	193	B	13	S	91	7.21	64.09	4.62	7	WED	FEB	S	104	9.34	56.52	5.28	14	SAT	SEP
03	045	GLE		22.68	194	B	13	S	191	10.85	81.62	8.85	6	WED	MAY	N	181	11.68	71.83	8.39	17	TUE	MAY
03	045	GLE		23.23	195	B	13	S	148	9.17	69.48	6.37	6	MON	OCT	N	173	10.46	71.19	7.45	17	THU	AUG
05	046	SLO	R	21.97	279	B	13	W	433	10.64	60.48	6.44	11	SAT	MAY	E	490	10.92	66.67	7.28	15	SUN	AUG
05	046	SLO		32.15	531	A	13	W	1216	8.72	67.82	5.91	10	THU	JUL	E	1378	11.04	60.65	6.7	13	SUN	AUG
05	046	SLO		45.48	544	B	13	E	1010	12.49	58.65	7.32	12	SUN	AUG	E	1198	13.8	62.95	8.69	16	SUN	JUL
06	046	KER		0	68	A	13	W	373	10.65	59.68	6.36	11	SAT	JUN	E	458	12.42	62.83	7.8	16	SUN	JUL
06	046	KER		20.54	4	A	12	W	345	6.1	83.13	5.07	5	MON	JUL	E	376	8.77	63.09	5.53	14	SUN	JUL
06	046	KER		32.53	11	A	13	W	405	8.82	75.28	6.64	5	WED	JUN	E	344	8.65	65.15	5.64	17	THU	FEB
06	046	KER		32.53	12	B	13	W	664	8.64	75.37	6.51	5	TUE	SEP	E	540	9.16	57.82	5.3	15	FRI	SEP
06	046	KER		36.84	69	A	12	W	325	7.16	78.13	5.6	5	THU	JUL	E	357	10.85	56.67	6.15	18	SUN	JUL
06	046	KER		50.90	70	B	12	W	419	7.27	65.16	4.73	11	THU	OCT	W	575	9.45	68.78	6.5	16	SUN	JUL
06	046	KER		57.79	15	B	12	W	442	9.38	65.39	6.13	7	TUE	OCT	E	469	11.1	58.63	6.51	16	MON	OCT
06	049	MAD		0	411	A	13	S	729	10.19	56.03	5.71	12	MON	AUG	S	720	10.8	52.21	5.64	14	THU	AUG
06	049	MAD		2.53	165	B	13	S	638	10.04	73	7.33	7	THU	FEB	N	537	9.2	67.04	6.17	17	MON	MAY
06	049	MAD		8.235	154	A	13	S	191	8.7	65.86	5.73	8	FRI	MAY	S	208	10.59	58.92	6.24	13	SAT	MAY
10	049	AMA		2.801	133	B	13	N	379	8.64	67.56	5.83	12	SUN	MAR	N	376	10.05	57.58	5.79	15	TUE	AUG

									AM PEAK								PM PEAK						
DI	RTE	CO	PRE	PM	CS	LEG	YR	Dir	1 WAY PHV	% K	% D	% KD	HR	DAY	MNTH	Dir	1 WAY PHV	% K	% D	% KD	HR	DAY	MNTH
10	049	AMA		14.72	130	A	13	N	375	9.89	57.87	5.72	11	SUN	OCT	S	366	9.08	61.51	5.59	17	THU	JUL
10	049	AMA		14.72	131	B	13	N	428	7.83	56.76	4.45	12	SUN	JUL	N	508	9.98	52.86	5.28	17	FRI	OCT
03	049	ED		28.19	336	O	12	N	191	11.87	54.57	6.48	10	SAT	AUG	N	198	10.51	63.87	6.71	14	SUN	FEB
03	049	ED		38.23	207	B	12	N	521	8.34	78.46	6.54	7	MON	MAY	S	565	9.52	74.54	7.1	17	TUE	NOV
03	049	PLA		2.36	208	B	13	N	520	7.87	78.67	6.19	7	TUE	APR	S	545	9.75	66.55	6.49	17	TUE	AUG
03	049	PLA		2.36	209	A	13	S	937	10.37	65.57	6.8	11	WED	SEP	S	1219	10.56	83.78	8.85	19	THU	SEP
03	049	PLA		3.78	250	B	13	S	1287	7.49	55.07	4.12	11	MON	NOV	S	1467	8.61	54.6	4.7	17	FRI	SEP
03	049	PLA		3.78	251	A	13	S	1366	7.86	53.44	4.2	12	WED	JAN	S	1514	8.53	54.62	4.66	16	FRI	APR
03	049	PLA		6.38	210	B	12	S	1563	8.61	52.86	4.55	12	TUE	JUL	N	1570	8.72	52.44	4.57	16	FRI	JAN
03	049	PLA	R	8.973	200	A	13	S	1472	7.56	69.4	5.25	7	WED	APR	N	1648	9.47	62.07	5.88	17	WED	MAY
03	049	PLA		11.37	320	O	12	S	1396	7.47	69.21	5.17	7	TUE	MAR	N	1619	9.78	61.33	6	16	FRI	DEC
03	049	NEV		0	320	O	12	S	1396	7.47	69.21	5.17	7	TUE	MAR	N	1619	9.78	61.33	6	16	FRI	DEC
03	049	NEV		9.22	329	B	13	S	921	7.57	56.61	4.29	12	SUN	MAY	S	1056	9.79	50.19	4.91	17	TUE	SEP
03	049	NEV	R	13.66	212	B	12	N	1110	7.67	58.92	4.52	8	TUE	SEP	S	1305	9.19	57.8	5.31	17	TUE	SEP
03	049	NEV	R	32.64	324	O	12	N	130	12.85	63.11	8.11	12	SAT	AUG	S	128	13.48	59.26	7.99	16	SUN	AUG
03	049	YUB	R	0	324	O	12	N	130	12.85	63.11	8.11	12	SAT	AUG	S	128	13.48	59.26	7.99	16	SUN	AUG
02	049	PLU		7.5	121	B	13	S	61	7.63	87.14	6.65	4	THU	MAY	S	76	11.78	70.37	8.29	16	THU	FEB
03	050	YOL		2.477	410	B	12	E	4910	8.14	52.93	4.31	8	THU	OCT	W	5233	9.05	50.76	4.59	16	FRI	OCT
03	050	SAC	L	2.43	422	B	13	E	10312	8.04	51.39	4.13	7	MON	MAY	W	9837	7.84	50.3	3.94	16	TUE	APR
03	050	SAC	R	2.131	225	B	13	W	9128	8.56	52.02	4.45	8	WED	APR	E	8814	8.17	52.6	4.3	17	THU	MAR
03	050	SAC	R	3.674	228	A	13	W	8863	9.02	55.61	5.02	7	MON	DEC	E	8073	8.5	53.72	4.57	16	MON	DEC
03	050	SAC	R	5.336	230	A	13	W	8441	9.55	51.53	4.92	7	WED	APR	W	7918	8.9	51.88	4.62	16	TUE	JUL
03	050	SAC	R	7.746	232	A	13	W	8673	9.58	52.82	5.06	7	THU	MAY	E	8080	9.11	51.74	4.71	16	WED	FEB
03	050	SAC		17.01	313	A	12	W	4757	8.56	63.61	5.45	7	TUE	FEB	E	4569	8.81	59.37	5.23	16	TUE	MAR
03	050	ED	R	8.564	245	B	12	E	3362	8.73	60.98	5.32	11	SAT	OCT	E	3361	8.62	61.72	5.32	15	FRI	JUL
03	050	ED		18.03	314	A	13	E	2044	10.61	56.45	5.99	11	SUN	OCT	E	2023	10.83	54.71	5.93	14	FRI	NOV
03	050	ED	R	25.95	247	B	12	E	1824	15.54	64.73	10.06	11	SAT	OCT	W	1670	15.92	57.85	9.21	13	SUN	JUL
03	050	ED		65.62	381	A	12	W	1170	19.99	72.85	14.56	11	SUN	JUL	W	927	17.95	64.29	11.54	14	SUN	JUL
03	050	ED		70.62	382	B	13	W	1140	14.31	76.98	11.02	11	SUN	MAR	E	1035	13.75	72.73	10	16	FRI	FEB
03	050	ED		70.62	383	A	13	W	1264	16.7	61.18	10.22	12	SUN	JUL	W	1091	13.91	63.39	8.82	14	SUN	JUN
03	050	ED		72.71	316	A	12	W	975	12.85	65.26	8.39	10	SUN	JUL	W	838	13.45	53.62	7.21	14	SUN	JUL
03	051	SAC		3.357	430	B	13	S	6076	7.24	51.71	3.74	7	FRI	SEP	S	5970	7.11	51.71	3.68	14	MON	SEP
03	051	SAC		4.061	432	A	13	S	7811	7.83	64.06	5.02	7	TUE	NOV	N	7173	7.93	58.11	4.61	16	TUE	MAY

									AM PEAK								PM PEAK						
DI	RTE	CO	PRE	PM	CS	LEG	YR	Dir	1 WAY PHV	% K	% D	% KD	HR	DAY	MNTH	Dir	1 WAY PHV	% K	% D	% KD	HR	DAY	MNTH
11	052	SD		.324	720	A	13	W	3778	7.8	60.21	4.69	7	TUE	MAY	E	4495	9.09	61.44	5.59	16	THU	FEB
11	052	SD		3.761	703	B	13	W	3891	8.67	52.7	4.57	7	WED	SEP	E	4712	9.31	59.44	5.53	16	TUE	MAY
11	052	SD		5.494	725	B	13	W	5681	9.17	61.18	5.61	7	TUE	JAN	E	5826	9.34	61.6	5.75	16	WED	OCT
11	052	SD		5.494	726	A	13	W	6508	9.73	65.15	6.34	7	FRI	MAY	E	5139	8.8	56.89	5.01	16	FRI	MAY
11	052	SD		8.713	727	B	13	W	6838	9.34	76.64	7.16	7	MON	APR	E	5773	8.71	69.34	6.04	15	WED	JAN
11	052	SD		8.713	728	A	13	W	6067	9.09	74.74	6.79	7	WED	APR	E	5873	9.18	71.69	6.58	16	MON	MAR
11	052	SD		13.27	729	B	13	W	6115	9.18	74.47	6.83	7	TUE	MAY	E	5677	9.32	68.08	6.34	16	WED	OCT
11	052	SD		13.27	730	A	13	W	4298	7.21	75.79	5.47	6	WED	MAY	E	4743	9.09	66.39	6.03	16	TUE	JAN
11	052	SD		14.96	732	B	13	W	4481	7.96	75.07	5.97	5	TUE	JUN	E	4722	9.44	66.71	6.3	16	THU	APR
11	052	SD		15.83	733	O	13	W	3340	6.58	70.08	4.61	6	TUE	APR	E	4137	9.19	62.2	5.71	16	WED	OCT
11	052	SD		16.74	734	O	13	W	3308	6.59	72.91	4.81	6	THU	MAY	E	3904	9.08	62.48	5.67	15	MON	SEP
11	054	SD		1.88	814	A	13	W	6806	7.77	68.85	5.35	7	TUE	AUG	E	6048	8.23	57.73	4.75	16	WED	DEC
11	054	SD		4.207	815	B	13	W	6098	7.88	65.29	5.15	7	WED	OCT	E	5431	8.32	55.12	4.58	16	THU	APR
11	054	SD		4.207	816	A	13	W	5471	8.35	62.02	5.18	7	THU	DEC	E	4820	8.27	55.16	4.56	16	THU	NOV
11	054	SD		4.994	743	A	13	W	4900	8.91	57.24	5.1	7	WED	DEC	W	4197	8.45	51.72	4.37	17	FRI	MAY
11	056	SD		.309	751	A	13	W	5896	10.17	65.5	6.66	7	FRI	OCT	E	5351	8.57	70.6	6.05	16	THU	APR
11	056	SD		.82	752	A	13	W	5348	8.55	78.77	6.73	7	MON	OCT	E	5044	8.6	73.81	6.35	16	MON	AUG
11	056	SD		3.103	750	B	13	W	4796	9.68	66.26	6.41	7	THU	DEC	E	4358	8.33	69.96	5.83	16	TUE	JUN
11	056	SD		3.103	755	A	13	W	4210	9.02	72.29	6.52	7	FRI	OCT	E	4135	8.8	72.74	6.4	16	THU	NOV
07	057	LA	R	3.167	77	B	13	S	7999	6.58	63.03	4.15	6	MON	APR	S	7113	7.04	52.44	3.69	13	SAT	APR
07	057	LA	R	6.85	97	B	13	S	5838	7.14	52.66	3.76	7	THU	MAY	S	6356	7.58	53.96	4.09	17	TUE	JUL
05	058	SLO		1.87	235	A	13	W	171	7.48	77.03	5.76	7	FRI	SEP	W	183	10.37	59.42	6.16	16	TUE	JUN
06	058	KER		15.41	71	B	12	W	49	17.66	79.03	13.96	9	WED	AUG	E	37	15.67	67.27	10.54	15	WED	AUG
06	058	KER		15.42	72	A	12	W	497	20.75	93.25	19.35	6	WED	MAY	E	386	16.5	91.04	15.02	16	WED	MAY
06	058	KER		28.12	73	A	12	W	809	14.31	89.99	12.88	5	TUE	AUG	E	729	14	82.94	11.61	16	TUE	MAY
06	058	KER		39.96	9	B	12	W	653	9.83	91.2	8.96	5	MON	MAY	E	610	11.25	74.39	8.37	16	MON	AUG
06	058	KER		39.97	10	A	12	W	744	10.5	92.54	9.72	5	WED	MAY	E	547	9.6	74.42	7.15	16	WED	AUG
06	058	KER		51.63	163	B	12	W	1544	7.8	56.95	4.44	12	FRI	AUG	W	1675	8.26	58.34	4.82	16	THU	MAY
06	058	KER	R	53.39	814	A	13	E	4052	8.36	63.1	5.27	7	THU	AUG	E	4120	9.04	59.33	5.36	16	FRI	MAY
06	058	KER	R	57.41	332	A	12	W	2190	7.48	56.18	4.2	7	WED	FEB	E	2373	7.98	57.11	4.56	17	FRI	FEB
06	058	KER	R	94.19	902	A	13	E	1017	7.84	63.29	4.96	10	FRI	FEB	E	1108	9.67	55.85	5.4	13	THU	DEC
06	058	KER	R	107.5	969	B	13	E	961	7.78	63.1	4.91	10	FRI	FEB	W	1074	8.63	63.55	5.49	16	MON	AUG
06	058	KER	R	142.9	953	A	12	E	714	9.72	56.94	5.53	10	MON	DEC	W	777	9.1	66.18	6.02	17	MON	MAY

									AM PEAK								PM PEAK						
DI	RTE	CO	PRE	PM	CS	LEG	YR	Dir	1 WAY PHV	% K	% D	% KD	HR	DAY	MNTH	Dir	1 WAY PHV	% K	% D	% KD	HR	DAY	MNTH
08	058	SBD		5.4	929	A	12	W	1298	9.08	71.32	6.47	11	MON	MAR	W	1330	9.07	73.16	6.63	13	MON	MAR
08	058	SBD	R	20.64	607	B	13	E	661	12.16	56.06	6.82	12	FRI	DEC	E	723	12.42	60.05	7.46	15	SAT	DEC
08	058	SBD	R	31.96	258	B	12	E	729	10	58.89	5.89	11	TUE	DEC	E	754	10.52	57.91	6.09	13	TUE	DEC
07	060	LA	R	7.774	499	A	13	W	8482	6.02	66.69	4.01	6	MON	AUG	W	7412	6.88	50.98	3.51	13	SAT	DEC
07	060	LA		10.6	100	B	13	W	9093	6.45	58.92	3.8	7	MON	DEC	E	8621	6.69	53.91	3.61	15	FRI	NOV
07	060	LA		12.2	101	A	13	W	8383	6.4	52.03	3.33	11	SAT	DEC	E	9287	7.03	52.51	3.69	17	THU	JUN
07	060	LA	R	26.57	120	A	13	W	8589	5.27	73.12	3.85	5	THU	JUN	E	9382	7.41	56.81	4.21	17	WED	MAR
07	060	LA	R	29.39	671	A	13	W	8515	5.49	73.11	4.01	5	THU	JUN	W	8309	7.26	53.9	3.91	17	FRI	AUG
08	060	SBD	R	0	981	A	13	W	8072	5.47	68.67	3.76	5	TUE	MAY	E	8151	6.98	54.37	3.79	15	WED	DEC
08	060	SBD	R	7.873	877	X	13	W	7971	5.58	69.11	3.86	5	WED	JUN	E	7976	7.4	52.15	3.86	15	FRI	APR
08	060	RIV	R	1.564	714	B	13	W	6541	7.2	52.28	3.76	7	WED	JUN	W	7054	7.69	52.78	4.06	15	TUE	MAR
08	060	RIV	R	12.06	859	B	13	W	6062	6.83	60.37	4.12	6	THU	APR	W	5514	6.56	57.21	3.75	15	FRI	MAY
08	060	RIV		30.50	863	B	13	E	2592	8.84	61.47	5.43	12	THU	JUL	W	2496	8.6	60.8	5.23	16	SUN	MAR
04	061	ALA		21.97	132	B	12	S	780	9.05	54.09	4.89	12	SAT	JUN	S	902	9.04	62.64	5.66	15	SUN	MAR
08	062	SBD		7.323	732	B	11	W	903	7.73	57.44	4.44	12	SUN	FEB	E	1046	9.76	52.7	5.15	17	FRI	NOV
08	062	SBD		125.8	986	A	11	W	263	15.51	75.36	11.69	11	SUN	APR	E	250	12.4	89.61	11.11	21	FRI	JUN
08	062	SBD		125.8	987	B	11	W	256	21.43	88.89	19.05	9	SUN	JUN	E	243	18.97	95.29	18.08	21	FRI	JUN
06	063	TUL		0	21	A	11	N	703	7.7	55.27	4.25	12	SAT	MAR	S	847	9.6	53.37	5.12	16	FRI	DEC
06	063	TUL		4.01	78	B	11	N	444	8.99	54.82	4.93	12	THU	JUN	S	528	10.38	56.47	5.86	17	MON	DEC
06	063	TUL	L	7.97	79	B	11	N	1218	9.71	51.44	4.99	12	FRI	SEP	N	1281	9.47	55.48	5.25	13	THU	SEP
06	063	TUL		7.98	80	A	11	S	692	8.84	53.77	4.75	12	THU	JUN	S	755	9.53	54.43	5.19	16	THU	MAR
06	063	TUL		15.11	81	A	11	S	304	6.69	64.54	4.32	11	SAT	DEC	S	357	9.43	53.77	5.07	16	WED	DEC
06	063	TUL	R	25.55	83	A	11	S	132	9.9	73.74	7.3	12	MON	SEP	S	118	12.88	50.64	6.52	15	WED	MAR
06	063	FRE		8.362	84	B	11	S	129	21.39	70.88	15.16	11	MON	SEP	S	124	18.57	78.48	14.57	15	MON	SEP
06	065	KER	R	0	20	A	13	N	999	8.27	78.79	6.51	5	THU	OCT	S	1103	10.66	67.46	7.19	14	THU	MAY
06	065	KER		11.86	662	B	11	S	359	5.32	99.17	5.28	6	FRI	MAY	N	404	9.5	62.54	5.94	16	THU	AUG
06	065	KER		23.19	621	B	13	S	424	8.56	76.4	6.54	5	TUE	AUG	N	433	9.67	69.06	6.68	15	THU	JUL
06	065	TUL	R	14.07	606	A	11	S	864	8.97	89.53	8.03	5	THU	AUG	N	677	9	69.94	6.3	15	MON	MAY
06	065	TUL		18.16	85	A	11	N	1310	7.91	62.86	4.97	6	WED	MAY	S	1442	8.49	64.52	5.48	16	SUN	MAY
06	065	TUL	R	20.14	665	A	11	S	1131	8.46	62.63	5.3	7	THU	MAY	N	1115	9.26	56.4	5.22	17	TUE	FEB
06	065	TUL		23.33	973	B	13	S	923	7.76	56.7	4.4	7	MON	NOV	N	1051	8.99	55.76	5.01	17	FRI	NOV
06	065	TUL		30.54	40	B	11	S	906	8.25	53.08	4.38	7	THU	FEB	S	1023	9.16	53.96	4.94	17	THU	FEB
06	065	TUL		30.54	623	A	11	N	640	7.39	66.05	4.88	11	SUN	NOV	S	678	9.42	54.9	5.17	15	FRI	AUG

									AM PEAK								PM PEAK						
DI	RTE	CO	PRE	PM	CS	LEG	YR	Dir	1 WAY PHV	% K	% D	% KD	HR	DAY	MNTH	Dir	1 WAY PHV	% K	% D	% KD	HR	DAY	MNTH
06	065	TUL		31.55	622	A	13	S	311	9.44	61.83	5.83	7	TUE	NOV	S	305	8.87	64.48	5.72	16	FRI	MAR
06	065	TUL		39.58	86	B	11	S	455	10.73	50.28	5.39	7	THU	FEB	S	467	10.32	53.68	5.54	16	THU	FEB
03	065	PLA	R	4.863	289	A	13	S	4289	7.19	52.46	3.77	7	WED	APR	N	4493	7.52	52.56	3.95	15	THU	FEB
03	065	PLA	R	5.926	288	A	13	S	4167	7.29	53.49	3.9	8	THU	AUG	N	4252	7.46	53.36	3.98	16	WED	MAY
03	065	PLA	R	9.569	291	B	13	S	2891	7.03	57.71	4.05	7	TUE	APR	N	3051	8.1	52.85	4.28	17	FRI	APR
03	065	PLA	R	9.569	292	A	13	S	2760	7.43	68.54	5.1	7	WED	FEB	N	2563	8.19	57.78	4.73	17	MON	APR
03	065	PLA	R	24.26	303	O	12	N	792	8.98	54.32	4.88	7	THU	MAR	S	927	10.63	53.74	5.71	16	FRI	SEP
03	065	YUB	R	0	303	O	12	N	792	8.98	54.32	4.88	7	THU	MAR	S	927	10.63	53.74	5.71	16	FRI	SEP
03	065	YUB		2.207	296	O	12	N	833	8.69	56.48	4.91	7	THU	MAR	S	906	9.16	58.3	5.34	16	TUE	MAR
03	065	YUB	R	6.884	294	B	12	S	694	8.01	55.92	4.48	7	TUE	JUN	N	800	9.33	55.36	5.16	16	THU	SEP
03	065	YUB	R	9.177	295	B	13	S	944	9.36	59.26	5.54	7	MON	APR	N	908	10.16	52.52	5.33	16	FRI	SEP
11	067	SD	R	1.118	819	B	13	N	3434	7.07	51.65	3.65	7	THU	MAY	S	4242	8.72	51.77	4.51	15	FRI	NOV
11	067	SD	R	1.951	735	B	13	S	3372	7.37	50.67	3.73	7	TUE	JUN	S	4230	8.69	53.88	4.68	16	FRI	OCT
11	067	SD	R	2.149	736	A	13	S	3181	7.9	61.2	4.83	7	TUE	SEP	N	3405	8.9	58.18	5.17	16	WED	NOV
11	067	SD	R	4.832	820	B	13	S	2687	7.53	61.71	4.64	7	THU	NOV	N	2795	8.78	55.03	4.83	17	THU	MAY
11	067	SD		6.67	821	A	13	N	1377	9.84	65.79	6.47	7	THU	JAN	S	1280	8.83	68.12	6.02	17	WED	OCT
11	067	SD		15.2	972	A	13	S	1634	8.23	82.82	6.82	7	WED	MAR	N	1560	8.82	73.83	6.51	16	TUE	JAN
05	068	MON	L	4.264	263	B	13	E	1068	7.91	53.91	4.27	12	SUN	JUL	W	1265	9.07	55.73	5.05	17	TUE	JUL
05	068	MON	R	3.948	524	A	12	W	1088	8.72	57.2	4.99	11	THU	DEC	W	1227	8.89	63.25	5.63	17	FRI	SEP
05	068	MON	R	17.19	537	A	12	E	1689	10.09	57.65	5.81	7	WED	MAR	W	1652	10.2	55.75	5.69	16	MON	MAR
05	068	MON		21.07	265	B	12	W	944	8.63	50.24	4.34	12	WED	FEB	E	1100	9.08	55.67	5.05	17	FRI	MAY
05	068	MON		21.07	266	A	12	E	476	9.46	50.91	4.81	12	FRI	AUG	W	518	10.24	51.19	5.24	16	FRI	AUG
03	070	SUT	R	.051	610	A	13	W	836	7.95	70.67	5.62	6	THU	NOV	E	869	9.77	59.81	5.84	17	FRI	OCT
03	070	SUT		8.298	614	O	13	W	885	7.8	70.69	5.52	6	WED	OCT	E	916	9.16	62.36	5.71	15	FRI	MAY
03	070	YUB		0	614	O	13	W	885	7.8	70.69	5.52	6	WED	OCT	E	916	9.16	62.36	5.71	15	FRI	MAY
03	070	YUB	R	7.345	616	B	12	W	718	7.7	54.07	4.16	7	WED	SEP	E	844	8.91	54.91	4.89	16	FRI	JUN
03	070	YUB	R	9.282	617	B	13	E	1632	8.59	52.54	4.51	8	MON	NOV	E	1789	9.08	54.48	4.95	16	FRI	MAY
03	070	YUB		13.60	620	O	13	E	2259	7.27	55.3	4.02	7	TUE	NOV	W	2604	8.72	53.15	4.64	17	THU	APR
03	070	YUB		25.82	340	O	13	W	521	7.93	56.51	4.48	12	SUN	AUG	W	640	9.18	59.93	5.5	17	WED	JUL
03	070	BUT		0	340	O	13	W	521	7.93	56.51	4.48	12	SUN	AUG	W	640	9.18	59.93	5.5	17	WED	JUL
03	070	BUT		4.06	627	A	12	E	431	7.34	53.88	3.95	12	SAT	DEC	E	636	10.41	56.04	5.83	16	FRI	DEC
03	070	BUT		13.90	630	B	12	E	581	8.31	53.35	4.43	7	TUE	SEP	W	711	8.24	65.83	5.42	16	FRI	DEC
03	070	BUT		20.10	636	B	13	W	1324	10.33	58.25	6.02	6	MON	MAR	E	1227	10.6	52.59	5.57	16	FRI	MAY

									AM PEAK								PM PEAK						
DI	RTE	CO	PRE	PM	CS	LEG	YR	Dir	1 WAY PHV	% K	% D	% KD	HR	DAY	MNTH	Dir	1 WAY PHV	% K	% D	% KD	HR	DAY	MNTH
03	070	BUT	R	21.87	637	B	13	W	457	10.31	61.67	6.36	7	MON	APR	E	404	8.82	63.72	5.62	17	TUE	APR
03	070	BUT	R	21.87	638	A	13	W	203	8.75	78.08	6.83	7	WED	APR	E	215	11.6	62.32	7.23	16	THU	AUG
03	070	BUT		42.08	199	O	13	E	140	10.49	92.11	9.66	6	TUE	JAN	W	159	14.63	75	10.97	17	SUN	JUL
02	070	PLU		33.03	306	B	13	E	95	12.38	64.19	7.94	12	SAT	MAY	E	102	11.54	73.91	8.53	18	FRI	MAY
02	070	PLU		43.09	287	B	13	E	368	11.42	56.7	6.48	11	MON	NOV	E	369	11.88	54.67	6.49	16	TUE	NOV
02	070	PLU		43.79	122	B	13	E	573	11.57	50.75	5.87	12	TUE	NOV	E	574	10.5	56	5.88	16	MON	AUG
02	070	PLU		45.25	200	O	13	W	454	8.12	72.64	5.9	7	THU	OCT	E	470	11.31	53.96	6.1	16	FRI	AUG
02	070	PLU	R	66.63	123	A	13	W	213	11.91	58.52	6.97	12	SAT	MAY	W	215	12.3	57.18	7.04	13	FRI	MAY
02	070	PLU	R	66.63	255	B	13	E	159	10.72	61.39	6.58	12	SAT	AUG	W	163	12.13	55.63	6.75	16	FRI	MAY
02	070	PLU		75.96	288	B	13	W	382	10.87	54.34	5.91	11	SAT	AUG	W	392	11.52	52.62	6.06	13	FRI	JUN
02	070	PLU		81.28	207	O	13	W	212	13	55.21	7.18	11	FRI	JUL	W	229	9.69	80.07	7.75	18	FRI	AUG
02	070	LAS		3.889	125	B	13	E	319	10.7	80.76	8.64	12	SUN	SEP	E	309	8.91	93.92	8.37	15	FRI	SEP
08	071	SBD	R	7.983	931	A	13	N	2428	6.57	55.96	3.68	8	FRI	MAY	S	2820	8.37	51.01	4.27	17	WED	FEB
11	075	SD		9.003	822	A	13	S	2478	6.98	54	3.77	11	SAT	APR	S	2844	8.08	53.55	4.33	17	TUE	SEP
11	075	SD		10.99	823	A	13	N	1771	11.78	90.17	10.62	7	THU	MAR	S	1572	11.69	80.62	9.42	17	THU	JAN
11	075	SD		17.46	717	B	13	N	2080	11.63	86.38	10.04	7	TUE	DEC	S	1753	11.18	75.69	8.46	16	TUE	JUN
11	075	SD		19.59	825	B	13	S	1495	7.3	76.39	5.58	7	WED	DEC	S	1373	8.09	63.3	5.12	13	SUN	JUN
11	075	SD	R	22.26	826	B	13	S	4477	7.81	77.16	6.03	6	WED	MAY	N	4833	9.53	68.31	6.51	15	THU	MAR
11	076	SD	R	0	700	A	13	W	2480	7.34	70.5	5.18	7	THU	JUN	E	2395	7.77	64.31	5	17	TUE	JUN
11	076	SD	R	9.49	663	B	13	W	1659	7.88	64.48	5.08	7	THU	SEP	E	1711	7.85	66.71	5.24	18	THU	AUG
11	076	SD		12	829	B	13	W	1723	7.54	65.44	4.94	7	WED	MAY	E	1839	8.78	60.04	5.27	16	FRI	SEP
11	076	SD	R	17.30	101	A	13	E	650	8.38	59.96	5.02	12	SUN	JUL	E	865	10.1	66.18	6.68	16	FRI	OCT
11	076	SD		32.87	831	B	13	E	345	7.79	61.5	4.79	11	SAT	MAR	W	384	8.5	62.75	5.33	18	SUN	SEP
11	076	SD		52.32	832	B	13	W	139	15.01	62.33	9.35	12	SUN	DEC	W	171	18.91	60.85	11.51	15	SUN	MAR
11	078	SD		1.498	983	B	13	W	4831	5.77	70.28	4.06	6	THU	MAY	E	5314	7.96	56.04	4.46	16	TUE	JUN
11	078	SD		1.498	984	A	13	W	5111	6.77	56.09	3.8	11	SAT	AUG	E	5776	7.69	55.75	4.29	16	MON	JUN
11	078	SD		4.384	971	A	13	W	4801	7.22	51.64	3.73	7	MON	DEC	E	5346	7.8	53.23	4.15	16	TUE	JUL
11	078	SD		10.61	677	X	13	E	4987	8.46	57.16	4.83	7	WED	AUG	W	4297	8.07	51.6	4.16	16	TUE	JUN
11	078	SD		10.61	986	A	13	W	5644	8.24	50.52	4.16	7	TUE	MAY	W	6084	7.71	58.25	4.49	17	TUE	SEP
11	078	SD		15.49	987	A	13	W	6253	7.28	53.6	3.9	7	THU	MAR	E	6599	7.82	52.64	4.12	17	WED	MAY
11	078	SD	N	17.68	877	B	13	W	1948	5.1	70.1	3.57	6	TUE	JUN	E	2583	8.14	58.15	4.74	16	WED	OCT
11	078	SD	T	19.09	878	B	13	W	828	7.1	67.05	4.76	7	WED	FEB	E	848	8.67	56.23	4.87	16	FRI	OCT
11	078	SD	R	22.56	837	A	13	E	827	11.18	77.36	8.65	10	SAT	MAR	W	890	11.39	81.73	9.31	16	SUN	DEC

									AM PEAK								PM PEAK						
DI	RTE	CO	PRE	PM	CS	LEG	YR	Dir	1 WAY PHV	% K	% D	% KD	HR	DAY	MNTH	Dir	1 WAY PHV	% K	% D	% KD	HR	DAY	MNTH
11	078	SD		35.52	838	B	13	W	436	8.29	51.97	4.31	12	SUN	MAR	E	452	8.15	54.79	4.46	16	WED	SEP
11	078	SD		51.11	968	A	13	E	357	15.73	57.03	8.97	12	SUN	DEC	W	428	19.6	54.87	10.76	13	SUN	NOV
11	078	SD		58.13	712	B	13	W	364	12.06	62.44	7.53	12	SUN	OCT	W	357	12.74	57.96	7.38	13	SUN	JAN
11	078	SD		70.01	973	A	13	E	154	19.29	77	14.85	10	SAT	MAR	W	221	30.38	70.16	21.31	13	SUN	MAR
11	078	IMP	R	9.203	653	A	13	W	238	10.53	55.61	5.86	6	MON	APR	E	210	8.12	63.64	5.17	18	FRI	SEP
11	078	IMP	R	12.89	679	X	13	W	240	8.69	65.22	5.66	9	MON	FEB	E	226	9.06	58.85	5.33	14	FRI	MAY
11	078	IMP		15.50	872	B	13	E	411	10.92	63.72	6.96	10	SUN	SEP	W	597	15.99	63.18	10.1	16	MON	SEP
11	078	IMP		15.50	884	A	13	W	271	12.25	60.22	7.37	12	SAT	NOV	W	254	8.49	81.41	6.91	18	SAT	NOV
11	078	IMP		18.65	843	A	13	W	269	12.7	61.28	7.78	12	SAT	NOV	W	254	11.39	64.47	7.35	15	MON	FEB
11	078	IMP		21.02	719	A	13	E	231	20.42	72.41	14.79	8	FRI	NOV	E	216	18.18	76.06	13.83	18	FRI	FEB
11	078	IMP		80.74	844	B	13	W	113	12.62	59.16	7.46	12	WED	NOV	W	118	12.81	60.83	7.79	13	FRI	FEB
11	079	SD	L	.044	713	A	13	N	293	9.98	61.04	6.09	11	SAT	FEB	S	323	10.36	64.86	6.72	15	SAT	FEB
11	079	SD		0	846	A	13	N	214	14.47	63.31	9.16	10	SUN	OCT	S	229	13.53	72.47	9.8	16	SAT	JAN
11	079	SD		27.37	849	A	13	S	210	15.04	56.15	8.45	11	SUN	MAR	S	279	16.98	66.11	11.22	15	SUN	MAR
11	079	SD		53.04	845	B	13	S	138	12.95	63.3	8.2	10	THU	NOV	S	150	14.74	60.48	8.91	13	SAT	DEC
08	079	RIV		40.45	954	B	11	N	928	5.97	59.03	3.52	7	THU	OCT	S	1304	7.91	62.63	4.95	17	TUE	JAN
04	080	CC		.216	546	B	12	W	7210	5.4	77.42	4.18	6	TUE	NOV	E	6480	6.81	55.17	3.76	15	SAT	FEB
04	080	CC		5.983	134	A	12	W	6722	5.26	73.88	3.88	6	MON	NOV	E	6686	6.67	57.92	3.86	16	THU	FEB
04	080	CC		10.02	548	B	12	W	7046	5.73	72.34	4.14	6	MON	NOV	E	6810	6.82	58.75	4	16	WED	FEB
04	080	SOL		8.103	333	A	12	E	4908	6.95	58.47	4.07	12	FRI	NOV	E	5198	7	61.52	4.31	16	TUE	NOV
04	080	SOL		23.96	335	A	12	W	6746	6.44	61.87	3.98	7	MON	NOV	E	7269	7.36	58.33	4.29	17	THU	MAY
03	080	YOL	R	9.861	406	B	13	W	6114	7.37	55.16	4.06	7	MON	MAY	E	6195	7.66	53.8	4.12	16	WED	APR
03	080	YOL	R	11.72	972	O	11	W	4279	7.49	66.02	4.95	8	MON	NOV	E	4160	7.92	60.76	4.81	16	TUE	OCT
03	080	SAC	M	0	972	O	11	W	4279	7.49	66.02	4.95	8	MON	NOV	E	4160	7.92	60.76	4.81	16	TUE	OCT
03	080	SAC	M	2.554	975	B	11	W	4001	7.17	66.51	4.77	7	MON	JUN	E	3761	7.7	58.19	4.48	16	THU	MAR
03	080	SAC	M	9.401	995	A	11	W	5919	7.82	58.46	4.57	7	THU	MAR	E	6085	8.05	58.36	4.7	16	WED	OCT
03	080	SAC		14.45	302	A	12	W	7957	7.54	59.76	4.51	7	MON	MAY	E	8628	8.25	59.22	4.89	16	MON	MAR
03	080	PLA		.268	450	A	13	E	6747	7.03	55.39	3.9	11	SAT	AUG	E	7617	8.14	54.05	4.4	15	FRI	AUG
03	080	PLA		3.661	452	B	13	W	6723	7.51	53.03	3.98	7	MON	SEP	E	7923	8.08	58.1	4.69	17	FRI	AUG
03	080	PLA		7.421	451	A	13	W	4364	7.69	62.75	4.83	11	SUN	SEP	E	4725	8.84	59.14	5.22	16	FRI	JUL
03	080	PLA		14.30	455	A	13	W	4008	7.26	69.36	5.03	10	MON	SEP	E	4372	9.51	57.75	5.49	15	FRI	AUG
03	080	PLA		17.54	454	A	13	W	3356	8.28	66.57	5.51	12	SUN	MAR	W	3667	9.23	65.25	6.02	15	MON	MAY
03	080	PLA	R	18.94	456	A	13	W	3183	9.63	58.24	5.61	12	SAT	JUL	E	3556	10.24	61.21	6.27	15	FRI	MAY

									AM PEAK								PM PEAK						
DI	RTE	CO	PRE	PM	CS	LEG	YR	Dir	1 WAY PHV	% K	% D	% KD	HR	DAY	MNTH	Dir	1 WAY PHV	% K	% D	% KD	HR	DAY	MNTH
03	080	PLA	R	21.13	457	A	13	E	3047	10.52	62.3	6.55	10	SAT	AUG	W	3232	10.42	66.69	6.95	15	SUN	SEP
03	080	PLA	R	23.43	458	O	13	E	2567	12.9	55.13	7.11	11	SUN	DEC	W	2873	11.15	71.41	7.96	16	SUN	FEB
03	080	PLA	R	26.21	325	A	13	E	2729	11.25	63.96	7.19	11	SAT	AUG	W	3028	10.58	75.44	7.98	17	SUN	JAN
03	080	PLA		33.13	460	B	13	W	2569	11.3	74.18	8.38	9	SUN	JUL	W	2781	12.35	73.46	9.07	13	MON	JAN
03	080	PLA		33.13	461	A	13	W	2430	14.66	63.55	9.32	11	SUN	AUG	W	2698	15.32	67.53	10.34	15	SUN	AUG
03	080	PLA		43.17	459	A	13	W	2458	13.54	69.95	9.47	10	MON	FEB	W	2670	13.35	77.06	10.29	16	SUN	JAN
03	080	PLA		69.23	752	B	13	W	2642	13.75	75.06	10.32	11	MON	JAN	W	2566	13.18	76.03	10.02	15	MON	JAN
03	080	PLA		69.23	753	A	13	W	2635	13.64	75.55	10.3	11	MON	JAN	W	2547	13.5	73.81	9.96	16	SUN	FEB
03	080	NEV	R	2.476	757	A	13	W	2620	12.28	79.49	9.76	11	SUN	JAN	W	2479	12.68	72.81	9.23	13	SUN	SEP
03	080	NEV	R	5.066	754	B	13	W	2856	15.03	68.47	10.29	11	SUN	AUG	W	2487	12.36	72.49	8.96	13	SUN	SEP
03	080	NEV	R	5.066	755	A	13	W	2868	15.16	68.5	10.38	11	SUN	AUG	W	2494	12.48	72.35	9.03	13	SUN	SEP
03	080	NEV	R	9.007	758	B	13	W	2712	15.2	66.7	10.14	12	SUN	AUG	W	2382	12.71	70.06	8.91	15	SUN	MAR
03	080	NEV	R	9.007	759	A	13	W	2699	15.05	67.29	10.13	11	SUN	AUG	W	2401	12.32	73.13	9.01	15	SUN	JAN
03	080	NEV		20.23	762	B	12	W	1775	11.98	55.09	6.6	12	MON	DEC	W	1739	11.18	57.83	6.47	13	SUN	JUL
03	080	NEV		29.49	495	O	13	W	1369	9.11	62	5.65	10	SUN	JUN	E	1513	9.32	66.98	6.24	17	FRI	APR
04	082	SCL	R	11.14	180	B	12	N	1146	9.63	65.6	6.32	8	WED	JAN	S	1240	10.73	63.69	6.83	17	TUE	OCT
04	082	SCL		14.34	181	A	12	N	1743	8.45	50.26	4.24	12	SAT	OCT	S	1914	8.79	53.01	4.66	18	FRI	OCT
04	082	SCL		18.84	182	A	12	S	2049	7.68	54.38	4.18	12	FRI	OCT	S	2748	9.1	61.57	5.6	17	FRI	OCT
04	082	SM		12.96	185	B	12	N	1420	9.7	59.71	5.79	8	THU	JAN	N	1447	10.56	55.89	5.9	17	WED	JAN
08	083	SBD	R	0	805	A	11	S	1683	8.77	83.32	7.31	6	WED	JUN	N	1583	10.01	68.68	6.87	17	WED	APR
08	083	SBD		5.42	869	A	13	S	1143	6.63	71.8	4.76	6	WED	DEC	N	1295	8.34	64.72	5.39	16	WED	NOV
04	084	SM		0	55	A	12	N	223	32.26	50.57	16.31	12	SAT	OCT	S	339	46.75	53.05	24.8	15	SUN	OCT
04	084	SM		14.95	189	B	12	N	373	16.07	59.21	9.51	11	SUN	OCT	N	490	20.45	61.1	12.5	13	SUN	OCT
04	084	SM		21.54	202	A	12	S	1858	11.66	51.7	6.03	8	TUE	OCT	S	1896	11.94	51.52	6.15	17	WED	OCT
04	084	ALA	R	6.014	135	B	12	S	3905	8.06	71.56	5.77	7	MON	MAR	N	4065	8.58	70	6.01	17	WED	JUN
04	084	ALA		10.82	136	B	12	S	1392	9.83	65.82	6.47	8	WED	OCT	N	1309	10.21	59.61	6.09	17	FRI	APR
04	084	ALA		10.83	137	A	12	N	1128	10.94	73.01	7.98	7	TUE	JAN	N	1343	14.33	66.32	9.51	17	TUE	JUL
04	084	ALA	R	17.99	31	A	12	S	1878	8.15	84.18	6.86	6	FRI	JAN	N	1686	8.18	75.3	6.16	15	WED	JAN
04	084	ALA	M	23.56	455	A	12	N	1910	31.94	50.42	16.11	6	MON	APR	N	1239	20.5	50.97	10.45	21	SUN	APR
04	084	ALA	R	26.22	456	A	12	S	1046	7.51	55.17	4.14	12	SUN	APR	N	1296	8.92	57.57	5.13	15	MON	APR
04	084	SOL		2.485	345	A	12	N	33	23.17	86.84	20.12	10	SAT	MAR	N	14	15.24	56	8.54	13	TUE	SEP
03	084	YOL		11.77	343	B	11	N	126	14.95	59.43	8.89	8	TUE	OCT	S	119	14.81	56.67	8.39	14	FRI	OCT
04	085	SCL	R	11.00	469	A	13	N	5959	7.36	70.76	5.2	7	THU	JUL	S	5079	7.6	58.39	4.44	14	FRI	JUL

									AM PEAK								PM PEAK						
DI	RTE	CO	PRE	PM	CS	LEG	YR	Dir	1 WAY PHV	% K	% D	% KD	HR	DAY	MNTH	Dir	1 WAY PHV	% K	% D	% KD	HR	DAY	MNTH
04	085	SCL	R	17.70	447	B	13	N	5767	7.41	72.05	5.34	9	MON	JAN	S	5464	8.13	62.23	5.06	15	FRI	JUL
04	085	SCL	R	23.83	194	B	13	S	4736	9.75	68.38	6.67	12	TUE	JUL	S	6042	10.23	83.15	8.51	20	WED	JUL
11	086	IMP	R	0	850	A	13	S	218	6.37	59.89	3.81	7	WED	OCT	S	293	9.38	54.66	5.13	16	FRI	MAY
11	086	IMP		6.006	851	B	13	S	984	9.19	51.01	4.69	12	THU	JAN	S	1045	9.21	54.06	4.98	15	THU	NOV
11	086	IMP	L	8.525	961	B	13	N	834	8.42	55.86	4.7	12	FRI	MAR	N	894	9.38	53.73	5.04	15	FRI	DEC
11	086	IMP		15.32	960	B	13	S	540	8.33	51.28	4.27	7	WED	MAY	S	667	9.39	56.15	5.27	15	FRI	DEC
11	086	IMP		20.63	852	B	13	N	516	7.63	56.33	4.3	7	TUE	NOV	N	608	8.63	58.63	5.06	13	FRI	MAY
11	086	IMP	R	24.06	652	B	13	S	404	11.99	54.74	6.56	9	TUE	JAN	S	361	10.54	55.62	5.86	14	WED	NOV
11	086	IMP		28.01	654	B	12	S	504	7.65	75.34	5.76	7	SAT	MAY	S	475	8.66	62.67	5.43	17	FRI	FEB
11	086	IMP		43.56	718	A	13	S	554	8.46	69.51	5.88	8	SAT	MAR	S	549	8.79	66.3	5.83	14	FRI	NOV
11	086	IMP		43.56	854	B	13	N	564	8.79	62.12	5.46	10	MON	APR	S	571	10.51	52.63	5.53	15	WED	NOV
11	086	IMP		63.63	962	A	13	S	725	9.31	64.56	6.01	9	SAT	FEB	S	745	10.74	57.53	6.18	15	SAT	DEC
04	087	SCL		0	450	A	13	N	4658	6.64	62.91	4.18	7	WED	OCT	S	4562	7.27	56.3	4.09	17	FRI	JAN
04	087	SCL		5.156	451	B	13	N	7000	6.06	68.1	4.13	9	THU	JAN	S	7562	7.08	62.95	4.46	16	MON	OCT
10	088	AMA		5.527	25	B	13	E	403	8.6	63.97	5.5	11	SAT	NOV	E	471	8.42	76.34	6.43	18	FRI	OCT
10	088	AMA		5.527	66	A	13	W	334	7.98	66.27	5.29	10	SUN	JUL	W	438	10.76	64.41	6.93	15	MON	FEB
10	088	AMA		9.309	75	A	13	E	630	7.84	61.34	4.81	11	SAT	FEB	E	686	9.6	54.57	5.24	15	FRI	MAR
10	088	AMA		14.56	135	O	13	W	434	8.5	61.65	5.24	12	MON	MAY	E	489	9.34	63.18	5.9	14	FRI	OCT
09	089	MNO		0	952	A	13	N	48	34.38	54.55	18.75	11	SUN	JUL	N	46	29.3	61.33	17.97	13	SAT	OCT
10	089	ALP		23.97	653	O	12	S	272	21.23	52.01	11.04	12	SUN	JUL	N	261	15.23	69.6	10.6	16	SAT	JUL
03	089	ED		0	653	O	12	S	272	21.23	52.01	11.04	12	SUN	JUL	N	261	15.23	69.6	10.6	16	SAT	JUL
03	089	ED		8.55	655	B	13	S	277	12.05	52.17	6.29	11	SAT	AUG	N	333	10.14	74.5	7.56	17	SAT	JAN
03	089	ED		11.69	654	B	13	N	543	24.86	53.34	13.26	12	SUN	JUL	S	545	23.54	56.54	13.31	15	SUN	MAY
03	089	ED		19.54	652	A	12	N	316	14.78	50.97	7.53	12	SUN	OCT	N	354	15.98	52.84	8.44	15	SAT	OCT
03	089	ED		27.41	651	B	12	S	358	21.11	53.2	11.23	11	SUN	JUL	N	357	20.92	53.52	11.2	16	SAT	JUL
03	089	PLA		5.812	657	O	12	N	508	15.03	51.47	7.74	11	SUN	JUL	S	499	13.97	54.42	7.6	13	SAT	JUL
03	089	PLA	T	8.569	666	B	13	N	817	12.7	53.86	6.84	10	SAT	AUG	S	835	13.61	51.39	6.99	16	MON	JUL
03	089	PLA	T	8.569	667	A	13	N	877	9.42	80.68	7.6	8	SAT	JAN	S	912	12.44	63.51	7.9	15	THU	JAN
03	089	PLA		13.06	668	O	12	N	703	14.06	51.96	7.3	11	SUN	JUL	N	704	13.53	54.07	7.31	14	SUN	JUL
03	089	NEV		5.04	338	A	12	S	280	21.75	69.83	15.18	11	SUN	AUG	N	204	17.3	63.95	11.06	16	FRI	AUG
03	089	SIE		23.08	665	A	12	N	36	12.07	60	7.24	10	THU	MAY	N	39	13.28	59.09	7.85	14	FRI	MAY
02	089	PLU		8.71	126	B	13	N	171	12.28	67.59	8.3	10	MON	MAY	N	172	12.28	67.98	8.35	15	SAT	SEP
02	089	PLU		20.47	259	B	13	N	157	10.85	52.33	5.68	12	TUE	AUG	S	171	11	56.25	6.18	14	TUE	NOV

									AM PEAK								PM PEAK						
DI	RTE	CO	PRE	PM	CS	LEG	YR	Dir	1 WAY PHV	% K	% D	% KD	HR	DAY	MNTH	Dir	1 WAY PHV	% K	% D	% KD	HR	DAY	MNTH
02	089	PLU	R	42.19	129	B	13	N	152	19.21	50.67	9.73	11	SAT	AUG	N	147	14.79	63.64	9.41	14	SUN	AUG
02	089	TEH	R	.01	130	A	13	N	73	35.84	58.87	21.1	12	SUN	AUG	S	94	42.49	63.95	27.17	16	SUN	AUG
02	089	SHA		21.72	132	A	11	N	155	15.03	53.45	8.03	12	THU	AUG	S	150	13.26	58.59	7.77	15	THU	AUG
02	089	SHA		30	242	O	11	N	145	16.16	58	9.37	12	MON	AUG	N	154	16.61	59.92	9.95	13	THU	AUG
02	089	SIS		24.75	293	A	11	N	190	13.35	57.4	7.66	12	SUN	AUG	N	215	14.56	59.56	8.67	13	SUN	AUG
02	089	SIS	R	34.36	227	B	11	N	206	12.13	54.79	6.65	12	SUN	AUG	N	237	12.1	63.2	7.65	14	SUN	AUG
07	090	LA		2.08	198	B	13	E	3546	8.04	53.08	4.27	8	WED	SEP	E	3229	7.32	53.12	3.89	17	WED	AUG
07	091	LA	R	7.426	904	A	11	W	8134	7.93	55.87	4.43	7	FRI	JAN	E	7547	7.3	56.3	4.11	15	WED	JAN
07	091	LA	R	16.3	127	B	13	E	9164	6.59	53.31	3.51	7	TUE	MAR	E	9648	6.62	55.87	3.7	13	FRI	JUN
12	091	ORA	R	1.317	226	O	12	E	10155	6.36	61.73	3.92	6	WED	SEP	E	10465	6.68	60.51	4.04	16	THU	MAR
08	091	RIV		22.07	985	B	13	W	6364	6.55	59	3.86	7	MON	FEB	W	5628	6.44	53.01	3.42	14	TUE	SEP
04	092	SM		0	195	A	12	E	1105	9.25	77.27	7.15	7	WED	OCT	E	880	9.67	58.86	5.69	15	SUN	APR
04	092	SM		5.191	57	A	12	E	1519	8.3	70.29	5.84	8	TUE	OCT	W	1342	8.8	58.6	5.16	13	SAT	JUL
04	092	SM	T	6.52	196	A	12	E	1330	8.76	69.31	6.07	8	WED	OCT	E	1293	9.32	63.29	5.9	16	SUN	JUL
04	092	SM	R	7.303	197	A	12	E	4390	11.98	51.01	6.11	8	WED	DEC	E	4364	11.71	51.85	6.07	17	THU	SEP
04	092	SM	R	13.83	910	A	13	W	5586	8.26	70.68	5.84	7	FRI	DEC	E	5405	8.69	65.03	5.65	16	MON	JUL
11	094	SD		2.214	974	A	13	W	7249	7.51	72.53	5.45	7	WED	OCT	E	8660	9.19	70.78	6.51	16	MON	OCT
11	094	SD		5.789	989	B	13	W	8122	7.49	69.08	5.17	7	THU	JAN	E	9116	8.56	67.88	5.81	16	MON	FEB
11	094	SD		8.983	990	B	13	W	7159	7.64	71.22	5.44	7	THU	DEC	E	6914	8.2	64.11	5.26	16	WED	APR
11	094	SD	R	10.46	992	B	13	W	6713	7.67	66.24	5.08	7	TUE	DEC	E	7102	8.56	62.81	5.38	17	WED	JUL
11	094	SD	R	13.33	959	B	13	W	2794	7.76	64.02	4.97	7	THU	MAR	E	2862	8.61	59.11	5.09	17	THU	JAN
11	094	SD		24.55	975	B	13	W	477	7.64	83.83	6.41	6	THU	APR	E	506	9.12	74.52	6.8	17	FRI	APR
11	094	SD		38.97	856	B	13	W	402	8.38	86.08	7.21	6	THU	AUG	E	418	10.07	74.51	7.5	17	FRI	MAR
11	094	SD		38.97	857	A	13	W	96	9.44	55.81	5.27	7	MON	MAR	E	103	9.33	60.59	5.65	16	TUE	FEB
11	094	SD		64.23	858	B	13	E	36	10.96	57.14	6.26	10	SAT	FEB	E	38	10.78	61.29	6.61	14	SUN	JUL
08	095	RIV		10.54	903	A	11	N	109	9.77	70.78	6.91	11	SAT	MAR	N	112	10.59	67.07	7.1	14	FRI	MAR
08	095	RIV		36.20	906	B	11	N	113	11.32	73.86	8.36	9	THU	MAR	S	101	10.58	70.63	7.47	18	SUN	SEP
08	095	SBD		9.684	848	A	12	N	175	11.35	63.64	7.23	11	WED	MAR	N	160	10.94	60.38	6.61	13	THU	APR
08	095	SBD	R	57.24	958	A	11	N	215	13.14	67.4	8.86	11	SUN	APR	S	188	11.17	69.37	7.75	16	SUN	SEP
01	096	HUM		12.83	184	O	11	E	104	9.44	50.73	4.79	12	THU	JAN	E	131	10.59	56.96	6.03	17	THU	OCT
02	096	SIS		41.10	135	A	11	E	131	12.88	54.58	7.03	11	TUE	FEB	E	121	11.17	58.17	6.5	15	WED	MAY
02	096	SIS		60.76	303	O	13	E	38	10.9	59.38	6.47	8	WED	MAY	E	41	10.56	66.13	6.98	14	TUE	APR
02	096	SIS		103.4	137	B	11	E	52	9.85	65	6.4	11	THU	AUG	W	58	11.58	61.7	7.14	16	WED	NOV

									AM PEAK								PM PEAK						
DI	RTE	CO	PRE	PM	CS	LEG	YR	Dir	1 WAY PHV	% K	% D	% KD	HR	DAY	MNTH	Dir	1 WAY PHV	% K	% D	% KD	HR	DAY	MNTH
02	096	SIS		105.8	243	B	11	W	32	9.62	74.42	7.16	10	TUE	SEP	E	32	11.86	60.38	7.16	16	THU	MAY
02	097	SIS	L	0	268	A	11	S	515	8.83	55.86	4.93	11	THU	AUG	N	524	8.92	56.28	5.02	16	MON	AUG
02	097	SIS	L	.429	138	A	11	S	333	9.06	54.41	4.93	12	WED	AUG	N	361	9.19	58.13	5.34	16	TUE	AUG
02	097	SIS		20.19	183	B	13	N	249	7.71	99.2	7.65	9	TUE	SEP	S	163	9.22	54.33	5.01	14	SUN	SEP
02	097	SIS		36.15	311	B	13	S	203	12.3	59.53	7.32	10	SUN	JUL	S	202	10.39	70.14	7.29	14	THU	JAN
02	097	SIS		50.89	269	A	11	S	244	11.03	51.26	5.66	12	SUN	AUG	N	261	10.01	60.42	6.05	15	FRI	AUG
02	097	SIS		53.81	290	B	11	S	171	7.67	58.36	4.48	12	SAT	NOV	N	224	8.9	65.88	5.86	16	TUE	NOV
11	098	IMP	R	.304	861	A	13	W	85	7.78	77.27	6.01	9	SUN	NOV	E	113	12.24	65.32	7.99	18	SUN	JUN
11	098	IMP		28.74	862	A	13	W	291	9.15	88.45	8.1	6	WED	MAR	E	318	11.71	75.53	8.85	14	THU	SEP
11	098	IMP		32.31	863	A	13	W	1110	7.39	60.96	4.5	7	THU	NOV	E	1305	8.88	59.59	5.29	17	MON	MAR
11	098	IMP		35.20	664	B	13	W	394	11.99	55.18	6.62	7	MON	APR	E	439	13.58	54.27	7.37	17	FRI	JAN
11	098	IMP		36.63	864	B	13	W	496	7.91	58.49	4.63	12	SAT	FEB	E	675	10.7	58.85	6.3	17	WED	NOV
11	098	IMP		36.63	866	A	13	W	478	6.77	66.21	4.48	9	WED	MAR	E	694	10.67	60.98	6.51	17	FRI	DEC
11	098	IMP		39.65	666	B	13	E	522	9.46	50.98	4.82	9	WED	NOV	E	736	11.96	56.88	6.8	17	FRI	JAN
11	098	IMP		39.65	667	A	13	W	138	11.96	52.27	6.25	12	WED	JUN	W	150	9.42	72.12	6.79	14	THU	JAN
11	098	IMP	R	56.88	865	B	13	W	72	6.86	65.46	4.49	8	WED	DEC	W	96	9.98	60	5.99	16	FRI	JAN
06	099	KER	L	.748	382	A	13	N	1970	8.79	58.27	5.12	8	THU	NOV	S	2258	10.24	57.32	5.87	13	SAT	NOV
06	099	KER		20.2	202	O	12	N	3641	6.79	60.86	4.13	7	WED	SEP	N	3948	8	56.04	4.48	16	FRI	DEC
06	099	KER		21.08	601	A	13	N	5452	7.94	60.19	4.78	7	TUE	NOV	N	4996	8.13	53.85	4.38	13	WED	NOV
06	099	KER		24.60	603	A	13	N	5845	7.43	55.14	4.1	7	WED	FEB	S	6696	8.31	56.52	4.7	16	MON	NOV
06	099	KER		27.05	170	A	12	S	4589	7.56	57.11	4.31	7	WED	MAR	S	5044	8.22	57.72	4.74	15	WED	SEP
06	099	KER	R	29.88	664	A	12	N	2829	6.48	66.99	4.34	5	WED	OCT	S	3408	8.54	61.22	5.23	15	WED	NOV
06	099	KER		44.31	602	B	12	N	2481	6.96	64.09	4.46	6	THU	OCT	S	3064	9.93	55.44	5.51	15	FRI	OCT
06	099	KER		44.31	663	A	13	N	2290	7.13	62.31	4.44	8	THU	NOV	N	3168	9.69	63.37	6.14	16	FRI	MAR
06	099	KER		52.45	91	A	12	S	1891	5.61	62.51	3.51	5	WED	JUN	N	2520	8.88	52.64	4.67	16	FRI	DEC
06	099	TUL		6.148	637	B	13	N	1821	7.57	53.8	4.07	12	WED	NOV	N	2417	9.58	56.42	5.4	16	FRI	OCT
06	099	TUL		23.49	632	B	13	S	1796	6.91	57.77	3.99	11	THU	DEC	N	2356	9.15	57.2	5.23	15	SAT	DEC
06	099	TUL		31.85	609	A	13	S	1773	6.51	59.48	3.87	10	THU	FEB	N	2363	8.94	57.76	5.16	15	FRI	AUG
06	099	TUL	R	38.71	604	A	13	S	2181	7.15	55.33	3.96	7	TUE	AUG	S	2699	9.29	52.72	4.9	16	FRI	SEP
06	099	TUL	R	53.82	655	B	11	S	2653	8.18	63.15	5.17	8	TUE	FEB	N	2675	8.9	58.52	5.21	15	WED	FEB
06	099	FRE		6.9	44	A	13	S	3278	8.1	51.97	4.21	12	WED	NOV	S	3683	8.85	53.43	4.73	17	TUE	NOV
06	099	FRE		11.10	605	A	13	N	4067	7.86	58.74	4.62	7	TUE	JAN	S	4229	9.21	52.14	4.8	16	FRI	JUN
06	099	FRE		18.54	854	A	13	N	4322	8.32	52.18	4.34	7	TUE	SEP	N	4892	8.5	57.76	4.91	16	FRI	JUN

									AM PEAK								PM PEAK						
DI	RTE	CO	PRE	PM	CS	LEG	YR	Dir	1 WAY PHV	% K	% D	% KD	HR	DAY	MNTH	Dir	1 WAY PHV	% K	% D	% KD	HR	DAY	MNTH
06	099	FRE		20.14	639	A	12	S	2535	6.75	60.39	4.07	7	TUE	NOV	N	3113	8.89	56.28	5	16	FRI	DEC
06	099	FRE		25	635	O	13	S	4455	7.85	61.9	4.86	7	THU	APR	N	4508	8.86	55.47	4.92	16	FRI	FEB
06	099	FRE		28.10	636	A	13	S	2499	7.35	54.61	4.01	7	TUE	NOV	N	2858	8.69	52.85	4.59	16	FRI	NOV
06	099	MAD	R	.989	679	A	13	N	2299	7.2	53.27	3.84	7	TUE	SEP	S	2830	8.77	53.85	4.72	15	FRI	DEC
06	099	MAD	R	7.463	423	B	13	S	1664	7.07	61.18	4.32	8	THU	NOV	S	1970	9.92	51.58	5.12	17	FRI	NOV
06	099	MAD		22.73	692	B	13	N	2129	7.55	55.13	4.16	9	THU	NOV	S	2593	9.09	55.76	5.07	14	SAT	DEC
06	099	MAD		26.58	92	A	13	S	1407	7.38	51.02	3.76	11	FRI	AUG	S	1670	8.16	54.74	4.47	16	FRI	FEB
10	099	MER		15.80	263	A	13	S	2244	6.59	61.65	4.06	8	WED	OCT	S	2599	8.8	53.47	4.71	15	FRI	OCT
10	099	MER	R	32.31	49	O	13	S	2383	7.17	50.17	3.6	7	MON	SEP	S	3000	8.46	53.55	4.53	17	WED	NOV
10	099	STA		8.693	349	O	13	N	4608	7.68	58.83	4.52	7	WED	APR	S	4756	8	58.28	4.66	17	FRI	SEP
10	099	SJ		2.374	4	A	13	N	4498	7.38	53.72	3.97	7	THU	SEP	S	4983	7.79	56.43	4.39	16	THU	FEB
10	099	SJ		2.374	5	B	13	N	4718	7.25	54.36	3.94	7	WED	NOV	S	5064	8.39	50.4	4.23	16	FRI	JAN
10	099	SJ		12.53	19	O	11	N	2891	7.36	56.78	4.18	8	MON	MAY	S	3275	8.39	56.42	4.73	17	THU	FEB
10	099	SJ		22.92	265	A	13	S	3524	8	62.08	4.96	7	WED	FEB	N	3607	8.46	60.05	5.08	16	WED	FEB
10	099	SJ		31.58	209	A	13	S	2901	6.84	62.5	4.27	7	MON	APR	N	3230	8.35	56.97	4.76	17	FRI	DEC
10	099	SJ		38.78	500	O	13	S	2469	6.87	57.86	3.98	7	THU	MAY	N	2880	8.59	54	4.64	16	FRI	MAR
03	099	SAC		.123	500	O	13	S	2469	6.87	57.86	3.98	7	THU	MAY	N	2880	8.59	54	4.64	16	FRI	MAR
03	099	SAC		3.525	307	A	13	S	5004	7.55	51.29	3.87	12	SAT	MAY	S	5834	7.55	59.79	4.52	19	FRI	MAY
03	099	SAC		6.008	501	A	13	S	2589	7.17	53.02	3.8	7	MON	SEP	N	3005	8.7	50.75	4.41	15	FRI	MAY
03	099	SAC		23.13	512	A	13	N	8712	6.53	60.48	3.95	8	FRI	MAR	S	8689	7.27	54.15	3.94	15	MON	JUN
03	099	SAC		33.36	545	B	13	S	3586	9.62	74.82	7.2	7	TUE	MAY	N	3489	10.1	69.34	7.01	16	THU	JUL
03	099	SAC		35.37	544	B	12	S	2636	8.91	73.69	6.57	7	TUE	OCT	N	2863	10.5	67.89	7.13	17	FRI	AUG
03	099	SAC		36.86	546	O	11	S	2374	9.05	72.4	6.55	7	THU	SEP	N	2459	10.44	65	6.78	16	FRI	MAR
03	099	SUT		0	546	O	11	S	2374	9.05	72.4	6.55	7	THU	SEP	N	2459	10.44	65	6.78	16	FRI	MAR
03	099	SUT	R	8.07	344	B	13	S	1559	7.8	68.41	5.33	7	WED	NOV	N	1650	9.54	59.16	5.64	16	FRI	OCT
03	099	SUT	R	8.07	547	A	13	S	800	9.67	56.54	5.47	7	MON	DEC	N	812	8.56	64.86	5.55	16	MON	JUN
03	099	SUT		12.03	548	O	11	S	782	7.42	75.63	5.61	6	MON	MAR	N	905	10.1	64.23	6.49	16	FRI	DEC
03	099	SUT		20.99	550	B	12	S	694	6.83	74.23	5.07	6	MON	OCT	N	788	9.67	59.52	5.75	16	FRI	SEP
03	099	SUT		20.99	551	A	12	S	863	7.1	73.51	5.22	6	THU	OCT	N	975	9.15	64.44	5.89	16	FRI	JAN
03	099	SUT		26.12	554	B	13	S	987	6.97	78.02	5.44	6	WED	APR	N	1023	8.88	63.42	5.63	16	THU	JUN
03	099	SUT		26.12	555	A	13	S	974	6.64	75.45	5.01	6	THU	MAR	N	1151	9.21	64.27	5.92	16	FRI	APR
03	099	SUT	T	30.63	562	A	13	S	976	7.4	62.09	4.59	7	TUE	JUN	N	1027	8.78	55.1	4.83	17	MON	AUG
03	099	SUT	T	35.96	563	B	11	S	638	5.73	59.63	3.42	7	TUE	MAR	N	940	8.7	57.85	5.03	16	FRI	DEC

									AM PEAK								PM PEAK						
DI	RTE	CO	PRE	PM	CS	LEG	YR	Dir	1 WAY PHV	% K	% D	% KD	HR	DAY	MNTH	Dir	1 WAY PHV	% K	% D	% KD	HR	DAY	MNTH
03	099	SUT		42.39	305	O	11	S	565	7.42	52.27	3.88	12	FRI	SEP	N	742	9.12	55.83	5.09	17	FRI	SEP
03	099	BUT		0	305	O	11	S	565	7.42	52.27	3.88	12	FRI	SEP	N	742	9.12	55.83	5.09	17	FRI	SEP
03	099	BUT		7.69	570	B	13	N	605	7.91	57.9	4.58	7	TUE	MAY	N	681	9.66	53.37	5.16	16	THU	AUG
03	099	BUT		7.69	571	A	13	N	525	7.97	62.2	4.96	7	MON	FEB	S	547	9.67	53.47	5.17	15	FRI	SEP
03	099	BUT		11.16	572	B	13	N	542	8.53	59.04	5.04	7	MON	SEP	S	569	9.05	58.42	5.29	17	FRI	MAR
03	099	BUT		11.16	573	A	13	N	530	8.62	56.56	4.87	7	WED	OCT	S	557	9.76	52.5	5.12	16	FRI	SEP
03	099	BUT		13.16	574	B	13	N	531	8.44	58.48	4.94	7	MON	MAY	S	566	9.73	54.06	5.26	15	FRI	SEP
03	099	BUT		22.54	577	A	13	S	1292	9.5	54.42	5.17	7	MON	MAR	N	1346	9.7	55.57	5.39	16	WED	APR
03	099	BUT	R	30.60	585	B	11	S	1985	9.65	63.22	6.1	7	MON	SEP	N	1808	10.03	55.38	5.55	16	THU	SEP
03	099	BUT	R	32.45	580	A	11	S	3218	8.01	55.46	4.44	7	TUE	APR	N	3626	9.32	53.74	5.01	16	WED	FEB
03	099	BUT	R	34.25	201	B	13	S	2600	8.45	52.02	4.39	8	WED	FEB	S	2914	9.64	51.11	4.92	17	THU	MAY
03	099	BUT	R	36.31	590	A	11	S	1099	9.03	64.84	5.85	7	TUE	DEC	N	1058	9.14	61.66	5.64	17	TUE	DEC
03	099	BUT		44.32	595	A	11	S	566	8.13	60.6	4.93	7	TUE	MAR	N	644	8.73	64.21	5.61	17	TUE	DEC
03	099	BUT		45.98	182	O	13	S	567	8.24	61.5	5.06	7	WED	JAN	N	668	10.84	55.03	5.97	16	FRI	APR
02	099	TEH		0	182	O	13	S	567	8.24	61.5	5.06	7	WED	JAN	N	668	10.84	55.03	5.97	16	FRI	APR
02	099	TEH		4.491	285	A	12	S	297	8.16	57.12	4.66	7	TUE	NOV	N	331	8.07	64.4	5.19	15	FRI	MAY
02	099	TEH		11.18	250	B	12	S	284	8.26	52.21	4.31	7	THU	MAY	N	336	9.98	51.14	5.1	15	FRI	MAY
02	099	TEH		24.94	141	B	12	N	384	6.99	64.43	4.5	7	THU	FEB	S	422	8.97	55.16	4.95	15	THU	FEB
07	101	LA		5.2	446	B	12	N	6843	5.75	55.68	3.2	7	WED	MAR	N	6996	5.83	56.1	3.27	15	TUE	OCT
07	101	LA		12.35	135	O	12	S	9058	6.35	51.41	3.26	7	FRI	JUN	N	9395	6.26	54.03	3.38	15	WED	FEB
07	101	LA		16.5	335	A	13	N	9414	6.53	50.88	3.32	7	FRI	OCT	N	9525	6.5	51.73	3.36	15	MON	FEB
07	101	LA		19.99	136	O	13	S	9875	6.22	52.9	3.29	10	THU	MAR	N	10179	6.48	52.36	3.39	14	FRI	JAN
07	101	LA		36.18	203	A	13	S	6742	7.44	53.02	3.94	7	WED	FEB	N	7161	7.45	56.2	4.19	17	TUE	JAN
07	101	VEN		3.107	119	A	13	S	6764	7.4	52.29	3.87	7	WED	JAN	S	6875	7.78	50.6	3.93	16	TUE	APR
07	101	VEN		13.85	434	X	13	S	5172	7.7	53.94	4.15	7	WED	DEC	S	4941	6.77	58.61	3.97	16	SUN	JUN
07	101	VEN	R	25.17	740	A	13	N	4847	7.74	52.59	4.07	12	SAT	MAY	N	4951	8.16	50.93	4.16	15	THU	DEC
07	101	VEN		27.25	139	A	13	S	4957	7.57	54.91	4.16	11	SAT	JUN	S	5095	8.22	52	4.27	14	FRI	MAY
05	101	SB		18.36	502	B	13	N	5836	8.52	51.91	4.42	7	MON	APR	N	5868	8.56	51.95	4.45	15	THU	MAY
05	101	SB		24.76	120	B	13	S	3191	7.4	66.31	4.9	7	THU	SEP	N	3250	8.51	58.73	5	17	MON	APR
05	101	SB	R	48.85	503	B	13	S	1592	10	53.08	5.31	12	SAT	NOV	N	1847	9.68	63.62	6.16	17	FRI	AUG
05	101	SB		62.67	118	B	13	S	1363	10.55	55.29	5.83	11	SUN	AUG	N	1415	10.76	56.29	6.06	15	THU	DEC
05	101	SB		82.18	219	A	13	S	1984	9.12	53.39	4.87	12	SUN	JUN	N	2340	10.26	55.99	5.74	16	FRI	AUG
05	101	SLO		.813	504	A	13	S	2674	9.26	51.72	4.79	12	SUN	JUN	N	2877	9.79	52.63	5.15	15	FRI	JUN

									AM PEAK								PM PEAK						
DI	RTE	CO	PRE	PM	CS	LEG	YR	Dir	1 WAY PHV	% K	% D	% KD	HR	DAY	MNTH	Dir	1 WAY PHV	% K	% D	% KD	HR	DAY	MNTH
05	101	SLO		17.76	441	B	13	N	2951	7.24	65.58	4.74	7	THU	SEP	S	3449	8.94	62.04	5.54	16	MON	JUL
05	101	SLO		27.50	540	B	13	S	2585	8.08	54.65	4.42	12	SAT	JUL	S	3237	9.73	56.85	5.53	16	FRI	MAR
05	101	SLO		37.86	507	B	13	S	2523	10.21	69.95	7.14	7	TUE	MAY	N	2871	13.87	58.59	8.13	16	FRI	AUG
05	101	SLO		49.32	555	B	13	S	2736	8.43	54.35	4.58	11	SUN	JUN	N	3188	8.77	60.9	5.34	17	WED	JUL
05	101	SLO		52.44	239	A	13	N	2402	9.03	51.62	4.66	12	SUN	AUG	N	2931	10.59	53.72	5.69	17	FRI	JUL
05	101	MON	R	9.667	355	B	12	S	868	8.27	67.81	5.6	12	FRI	OCT	S	1131	10.05	72.64	7.3	14	FRI	OCT
05	101	MON	R	9.667	553	A	12	S	832	9.65	55.65	5.37	11	SAT	JUL	N	1067	12.19	56.49	6.88	17	SUN	JUL
05	101	MON	R	40.71	835	A	12	S	866	9.08	55.76	5.06	11	SAT	JUL	N	1042	11.58	52.63	6.09	14	SUN	JUL
05	101	MON		47.69	741	A	13	S	1351	10.91	51	5.56	12	SAT	NOV	N	1696	11.88	58.77	6.98	15	SUN	JUN
05	101	MON		66.40	510	B	12	N	1857	7.16	68.78	4.92	7	MON	MAY	S	2352	9.96	62.62	6.24	17	FRI	AUG
05	101	MON		85.62	267	B	12	S	1823	14.66	52.16	7.65	11	WED	NOV	S	2121	16.49	53.97	8.9	16	WED	NOV
05	101	MON	R	88.24	536	A	12	S	2599	6.3	65.57	4.13	7	THU	DEC	N	3337	9.86	53.78	5.3	16	FRI	SEP
05	101	SBT		7.55	711	B	13	S	2721	9.4	55.75	5.24	12	SAT	AUG	N	2685	9.12	56.67	5.17	17	SUN	AUG
04	101	SCL		3.197	58	B	13	N	2538	8.87	55.54	4.93	12	SUN	APR	N	2723	9.31	56.79	5.29	15	SUN	APR
04	101	SCL	R	6.08	230	A	13	S	3825	7.8	53.39	4.17	11	SAT	OCT	S	4568	8.64	57.56	4.97	16	FRI	JAN
04	101	SCL	R	10.27	911	B	13	N	4617	7.34	62.49	4.59	10	SUN	SEP	S	4888	8.42	57.64	4.86	17	FRI	MAY
04	101	SCL	R	12.46	425	B	13	N	4919	5.97	75.62	4.51	6	MON	JUL	S	5384	8.22	60.14	4.94	16	FRI	OCT
04	101	SCL	R	16.01	229	B	13	N	5219	5.96	74.37	4.43	6	WED	OCT	S	5765	8.46	57.91	4.9	15	FRI	OCT
04	101	SCL		39.93	413	A	13	N	7516	6.45	61.07	3.94	9	THU	MAY	S	9196	6.99	68.86	4.82	15	THU	FEB
04	101	SM		6.623	227	A	13	S	8400	7.07	54.61	3.86	7	THU	NOV	S	7984	6.73	54.52	3.67	16	THU	NOV
04	101	SM		13.46	445	A	13	N	9378	6.61	55.3	3.65	7	WED	NOV	N	8834	6.81	50.5	3.44	17	MON	MAY
04	101	SM		16.58	436	B	13	N	8594	6.78	52.04	3.53	7	THU	NOV	S	8505	6.51	53.59	3.49	15	THU	FEB
04	101	SF		5.322	110	B	13	S	1753	6.89	54.26	3.74	8	TUE	SEP	N	1763	6.88	54.67	3.76	18	WED	SEP
04	101	SF		5.94	111	A	13	S	1553	5.42	66.82	3.62	7	MON	MAR	S	1548	7.02	51.46	3.61	17	FRI	MAR
04	101	MRN		19.09	83	A	13	S	8165	8.15	74.46	6.07	7	WED	SEP	S	7337	8.54	63.87	5.45	14	SUN	JUN
04	101	MRN		19.09	442	B	13	S	7139	5.64	80.49	4.54	6	WED	JUN	N	7766	8.32	59.43	4.94	16	THU	MAR
04	101	SON		12.68	84	A	13	N	3821	6.86	55.11	3.78	10	SAT	MAR	N	3965	7	56	3.92	15	TUE	MAR
04	101	SON		19.65	404	A	13	N	4807	7.44	53.72	4	8	THU	MAR	S	5252	8.29	52.68	4.37	16	THU	AUG
04	101	SON	R	43.37	525	A	13	S	1322	8.12	64.96	5.27	11	SUN	JUN	N	1399	9.5	58.76	5.58	16	FRI	SEP
04	101	SON	R	51.62	86	B	13	S	990	8.76	62.07	5.44	12	SUN	JUN	N	1043	9.84	58.24	5.73	16	FRI	SEP
04	101	SON	R	53.4	13	A	13	N	701	8.92	56.53	5.04	12	FRI	SEP	N	725	9.32	55.94	5.21	17	FRI	SEP
04	101	SON	R	53.55	12	O	13	N	573	8.75	55.79	4.88	12	FRI	SEP	N	630	10.19	52.68	5.37	16	FRI	JUN
04	101	SON	R	54.20	12	O	13	N	573	8.75	55.79	4.88	12	FRI	SEP	N	630	10.19	52.68	5.37	16	FRI	JUN

									AM PEAK								PM PEAK						
DI	RTE	CO	PRE	PM	CS	LEG	YR	Dir	1 WAY PHV	% K	% D	% KD	HR	DAY	MNTH	Dir	1 WAY PHV	% K	% D	% KD	HR	DAY	MNTH
01	101	MEN		42.2	164	O	13	N	689	8.46	57.32	4.85	12	SAT	MAY	N	836	10.69	55	5.88	15	FRI	JUN
01	101	HUM	T	.19	142	O	13	S	355	12.37	57.82	7.15	12	SUN	JUL	N	402	14.34	56.46	8.1	16	FRI	JUL
01	101	HUM		65.54	110	A	13	N	1025	7.19	68.65	4.93	7	WED	JUN	S	1349	10.43	62.28	6.49	17	TUE	JUL
01	101	HUM		74.95	149	B	13	N	1386	7.06	71.15	5.02	7	MON	NOV	S	1600	9.87	58.74	5.8	17	THU	APR
01	101	HUM		85.03	803	B	13	N	1439	8.35	68.82	5.75	12	FRI	MAR	N	2083	11.37	73.22	8.32	17	TUE	JUL
01	101	HUM		87.48	106	A	13	S	2176	8.68	63.91	5.55	9	TUE	NOV	N	2392	10.54	57.83	6.1	17	FRI	MAY
01	101	HUM	R	97.02	104	A	13	S	468	9.24	51.83	4.79	12	SAT	DEC	N	550	10.16	55.39	5.63	17	FRI	MAY
01	101	HUM		107.7	804	A	13	S	273	12.48	56.99	7.12	12	WED	JUL	S	349	13.47	67.51	9.1	15	MON	SEP
01	101	DN	R	28.41	930	B	13	N	756	11.66	72	8.4	9	THU	SEP	S	617	7.82	87.64	6.85	18	TUE	JUL
03	104	SAC		3.87	704	A	11	W	199	9.19	60.12	5.52	7	TUE	OCT	W	193	8.41	63.7	5.36	14	THU	OCT
03	104	SAC		12.18	708	A	11	E	103	7.21	83.74	6.03	5	FRI	OCT	W	123	10.31	69.89	7.21	14	SAT	JAN
10	104	AMA	R	5.96	252	A	13	E	348	9.52	52.81	5.03	7	WED	JAN	E	388	10.62	52.79	5.61	16	THU	JAN
07	105	LA	R	8.45	508	A	13	W	8272	5.71	62.58	3.58	6	TUE	JUN	W	7349	6.3	50.45	3.18	14	SAT	NOV
07	105	LA	R	17	518	A	13	W	7535	6.71	54.3	3.64	7	WED	FEB	E	6692	6.24	51.85	3.24	17	TUE	AUG
07	105	LA	R	18.1	520	O	13	E	1132	9.4	65.74	6.18	7	THU	SEP	E	1413	9.91	77.81	7.71	17	TUE	APR
07	107	LA		0	146	A	13	S	2246	8.75	58.13	5.08	11	SAT	FEB	S	2549	8.62	66.96	5.77	17	WED	OCT
10	108	TUO	R	0	166	A	13	E	845	8.73	55.45	4.84	12	FRI	NOV	W	914	8.16	64.14	5.23	17	SAT	JAN
09	108	MNO		15.15	951	B	13	W	92	15.3	85.19	13.03	7	WED	SEP	E	90	16.71	76.27	12.75	16	THU	JUN
04	109	SM		1.87	303	B	12	S	2170	12.63	79.9	10.09	8	FRI	OCT	N	1735	10.08	80.1	8.07	17	TUE	JUL
07	110	LA		2.771	715	B	13	N	4340	8.86	58.65	5.2	7	WED	MAY	S	4241	8.25	61.57	5.08	17	TUE	JAN
07	110	LA		6.144	428	A	13	N	7696	7.58	58.92	4.47	6	MON	MAR	S	7276	7.37	57.31	4.22	17	THU	FEB
07	110	LA		12.90	809	B	13	S	9840	7.46	54.98	4.1	7	FRI	NOV	S	9912	7.41	55.75	4.13	16	TUE	AUG
07	110	LA		23.96	59	O	13	S	5862	6.14	60.61	3.72	8	FRI	DEC	N	5240	6.02	55.34	3.33	15	MON	FEB
11	111	IMP	R	.202	708	B	13	S	1116	6.43	70.59	4.54	11	SAT	JUN	S	1378	7.65	73.22	5.6	16	FRI	JUN
11	111	IMP	R	1.183	701	A	13	S	1195	6.8	55.74	3.79	12	WED	JUL	S	1543	7.87	62.19	4.9	15	FRI	APR
11	111	IMP	R	4.741	868	A	13	N	1243	6.2	65.28	4.05	7	WED	AUG	S	1684	8.43	65.07	5.48	17	FRI	OCT
11	111	IMP	R	9.503	869	B	13	N	900	7.64	64.89	4.95	7	THU	FEB	S	1009	8.84	62.87	5.55	16	WED	OCT
11	111	IMP	R	9.503	870	A	13	N	870	7.86	65.66	5.16	7	TUE	APR	S	981	9.11	63.91	5.82	15	MON	FEB
11	111	IMP	R	12.87	672	A	13	N	575	7.01	74.39	5.21	5	FRI	DEC	S	715	9.8	66.14	6.48	15	FRI	DEC
11	111	IMP		23.54	873	B	11	N	310	6.65	82.45	5.48	5	TUE	APR	S	442	10.81	72.34	7.82	15	FRI	JUN
11	111	IMP		57.63	709	B	13	N	98	10.08	64.47	6.5	9	SUN	NOV	N	143	12.07	78.57	9.48	15	TUE	JAN
11	111	IMP		65.39	710	B	13	S	102	11.46	58.62	6.72	7	TUE	NOV	N	134	11.13	79.29	8.83	15	SUN	MAR
08	111	RIV		18.43	970	B	11	N	219	7.76	62.22	4.83	10	SAT	FEB	N	237	9.23	56.56	5.22	15	MON	FEB

									AM PEAK								PM PEAK						
DI	RTE	CO	PRE	PM	CS	LEG	YR	Dir	1 WAY PHV	% K	% D	% KD	HR	DAY	MNTH	Dir	1 WAY PHV	% K	% D	% KD	HR	DAY	MNTH
04	113	SOL		18.95	348	A	13	S	637	10.84	71.73	7.78	8	SAT	JUN	S	570	12.11	57.46	6.96	14	WED	MAR
04	113	SOL		21.24	350	B	13	N	1012	9.7	62.43	6.06	12	FRI	DEC	N	1186	11.35	62.55	7.1	15	WED	DEC
03	113	YOL	R	1.082	715	B	13	S	2150	9.17	63.65	5.84	8	THU	APR	N	2449	10.09	65.94	6.65	17	FRI	APR
03	113	YOL	R	4.105	716	A	13	S	1445	9.32	69.01	6.43	7	TUE	FEB	N	1623	10.92	66.11	7.22	17	FRI	AUG
03	113	YOL		12.33	718	A	11	N	178	8.25	63.57	5.25	9	SAT	NOV	N	210	10.91	56.76	6.19	16	THU	NOV
03	113	YOL	M	21.2	720	A	11	S	628	11.83	60.68	7.18	7	THU	NOV	N	671	12.21	62.77	7.67	16	FRI	NOV
03	113	YOL		22.08	722	O	11	S	609	11.09	69.28	7.68	6	TUE	FEB	S	473	9.35	63.83	5.97	13	FRI	NOV
03	113	SUT		0	722	O	11	S	609	11.09	69.28	7.68	6	TUE	FEB	S	473	9.35	63.83	5.97	13	FRI	NOV
03	113	SUT	R	10.81	339	O	11	S	352	8.31	84.62	7.03	5	TUE	MAY	N	387	10.67	72.47	7.73	17	FRI	AUG
03	113	SUT		14.29	724	A	11	S	226	8.37	83.09	6.96	5	TUE	MAY	N	233	9.76	73.5	7.17	18	FRI	MAY
03	113	SUT		16.38	725	B	12	S	272	7.66	83.69	6.41	5	MON	JUL	N	252	10.26	57.93	5.94	16	FRI	JUN
04	114	SM		5	191	A	12	S	2096	7.87	65.48	5.15	7	WED	APR	N	2527	9.93	62.58	6.21	17	MON	JUL
11	115	IMP	R	3.201	704	A	13	S	64	11.49	59.81	6.87	12	THU	FEB	S	71	12.03	63.39	7.63	14	FRI	FEB
11	115	IMP	L	9.54	879	A	13	N	273	9.17	51.41	4.71	12	FRI	FEB	S	313	10.42	51.91	5.41	16	FRI	FEB
11	115	IMP	L	10.90	880	B	13	N	269	8.12	63.44	5.15	7	THU	JAN	S	307	10.47	56.12	5.88	16	TUE	JAN
11	115	IMP		21.17	976	B	13	N	108	7.72	72	5.56	6	MON	JUN	S	124	11.22	56.88	6.38	16	MON	MAR
11	115	IMP		21.18	881	A	13	N	85	10.89	71.43	7.78	5	WED	JUN	S	86	10.89	72.27	7.87	16	WED	DEC
11	115	IMP		34.96	882	A	13	S	215	10.32	58.11	6	7	FRI	NOV	N	242	10.58	63.85	6.75	16	WED	DEC
04	116	SON		0	14	A	11	W	184	15.01	56.44	8.47	12	SUN	FEB	E	236	20.86	52.1	10.87	13	SUN	AUG
04	116	SON	R	12.07	87	B	11	W	643	10.76	54.68	5.88	12	SUN	AUG	W	719	10.96	60.02	6.58	15	SAT	AUG
04	116	SON	R	26.73	89	A	11	E	1312	9.11	55.55	5.06	12	MON	AUG	W	1278	9.18	53.68	4.93	15	FRI	MAY
04	116	SON		33.61	90	A	11	E	622	8.11	55.79	4.52	8	THU	FEB	W	665	8.65	55.93	4.84	16	FRI	AUG
04	116	SON		41.81	91	A	11	E	797	8.12	58.09	4.72	7	TUE	NOV	E	985	10.45	55.84	5.83	16	FRI	AUG
04	116	SON		44.84	92	A	11	E	886	8.19	68.21	5.59	7	TUE	FEB	W	877	9.23	59.9	5.53	16	THU	MAY
07	118	VEN		10.92	149	B	13	W	586	8.17	62.01	5.06	11	SAT	JUN	E	623	8.31	64.76	5.38	17	SUN	AUG
07	118	VEN	R	17.91	118	B	13	E	1527	7.79	55.85	4.35	8	TUE	OCT	E	1660	8.79	53.79	4.73	17	WED	APR
07	118	VEN	R	27.81	782	O	13	W	7408	9.94	52.67	5.24	7	THU	OCT	W	7251	10.24	50.06	5.13	17	THU	OCT
07	118	LA	R	1.19	444	O	12	E	6537	9.87	57.38	5.66	7	TUE	APR	W	6204	9.84	54.63	5.38	18	MON	OCT
07	118	LA	R	9.1	767	A	13	W	10389	8.76	52.68	4.61	7	WED	DEC	W	9920	8.45	52.11	4.4	17	WED	MAR
07	118	LA	R	10.8	422	O	13	W	10424	8.81	54.82	4.83	7	WED	JAN	E	9930	8.86	51.91	4.6	17	THU	OCT
06	119	KER		0	93	A	12	W	266	7.51	78.93	5.93	5	TUE	JUL	E	286	9.14	69.76	6.38	15	TUE	JUL
06	119	KER		18.17	64	B	13	W	1076	10.36	88.05	9.12	6	WED	JUN	E	1392	15.26	77.33	11.8	18	MON	MAY
06	119	KER		19.77	6	B	12	W	688	12.31	75.03	9.23	5	TUE	JUL	E	715	12.2	78.66	9.6	16	MON	JUL

									AM PEAK							PM PEAK						
DI	RTE	CO	PRE	PM	CS	LEG	YR	Dir	1 WAY PHV	% K	% D	% KD	HR	DAY	MNTH	Dir	1 WAY PHV	% K	% D	% KD	HR	DAY	MNTH
06	119	KER		19.77	7	A	12	W	800	11.28	91.22	10.29	5	TUE	APR	E	746	12.61	76.05	9.59	16	WED	JUL
06	119	KER		31.28	94	B	12	E	523	7.81	59.7	4.66	7	WED	APR	E	640	10.86	52.55	5.71	17	TUE	APR
10	120	SJ		21.18	2	B	13	W	718	12.43	55.23	6.86	11	SUN	JUL	W	807	10.79	71.48	7.71	17	SUN	JUN
10	120	TUO	R	5.982	420	A	13	W	716	10.68	59.97	6.4	12	SUN	APR	W	813	10.59	68.67	7.27	16	SUN	JUN
09	120	MNO	R	12.06	948	B	11	W	277	26.14	79.37	20.75	9	WED	AUG	E	239	26.97	66.39	17.9	14	FRI	SEP
09	120	MNO		13.37	625	A	13	W	71	27.79	51.83	14.4	11	SUN	AUG	W	70	23.73	59.83	14.2	15	SUN	AUG
09	120	MNO		51.86	100	B	13	W	28	16.05	71.8	11.52	10	SUN	MAY	W	32	18.52	71.11	13.17	15	MON	JUL
09	120	MNO		51.86	311	A	13	W	26	26.44	56.52	14.94	10	SUN	JUN	W	28	27.59	58.33	16.09	15	SUN	JUL
09	120	MNO		58.99	626	B	13	E	34	13.92	61.82	8.61	11	MON	MAY	W	38	17.22	55.88	9.62	13	FRI	AUG
04	121	SON		0	93	A	11	N	1024	9.39	64.85	6.09	11	SAT	SEP	N	1067	10.46	60.63	6.34	16	FRI	MAR
04	121	SON	R	7.438	16	B	11	N	1726	13.14	71.41	9.38	12	SAT	SEP	N	1956	16.84	63.16	10.63	16	SAT	SEP
04	121	NAP		10.55	96	B	11	S	514	9.58	59.56	5.71	7	WED	MAY	N	549	10.28	59.29	6.09	16	FRI	AUG
04	121	NAP		10.68	412	B	11	S	357	12.66	60.51	7.66	8	FRI	NOV	N	385	12.47	66.27	8.26	16	FRI	NOV
04	121	NAP		10.68	422	A	11	S	288	10.03	86.23	8.65	7	THU	NOV	N	370	15.14	73.41	11.11	16	FRI	NOV
04	121	NAP		22.08	18	B	11	N	236	15.81	73.98	11.69	10	SUN	AUG	N	378	22.3	84	18.73	17	SUN	AUG
11	125	SD		9.898	746	B	13	N	4623	8.79	53.24	4.68	7	WED	DEC	S	4814	8.76	55.65	4.87	17	THU	SEP
11	125	SD		12.97	991	A	13	N	6719	7.22	57.74	4.17	7	TUE	APR	S	6684	8.07	51.42	4.15	16	THU	MAR
11	125	SD		18.42	745	A	13	N	4526	9.13	60.32	5.5	7	THU	OCT	S	3967	9.05	53.33	4.82	15	MON	FEB
11	125	SD		22.17	749	B	13	N	3198	8.31	59.31	4.93	7	THU	MAY	S	3349	9.53	54.12	5.16	17	THU	OCT
11	125	SD		22.30	748	B	13	S	1843	9.53	66.27	6.31	7	THU	AUG	S	1641	9.04	62.18	5.62	17	THU	SEP
07	126	VEN	R	13.53	159	O	13	W	1476	7.89	61.04	4.82	7	TUE	FEB	E	1679	9.06	60.46	5.48	17	THU	MAY
07	126	VEN	R	30.8	907	O	13	E	1132	8.97	59.64	5.35	11	SAT	JUN	E	1150	10.81	50.28	5.44	16	FRI	JUL
07	126	LA	R	3.564	462	A	11	W	1138	8.98	57.83	5.19	10	SAT	AUG	E	1197	9.64	56.65	5.46	16	FRI	JUL
07	126	LA	R	5.85	163	A	13	W	1521	7.19	80.43	5.79	11	FRI	JUN	W	1907	9.24	78.54	7.25	16	FRI	MAY
09	127	INY		14.75	923	B	13	S	69	11.83	67.65	8	12	MON	JAN	N	82	14.62	65.08	9.51	14	FRI	APR
09	127	INY		41.99	647	B	13	N	33	18.6	62.26	11.58	12	THU	SEP	N	28	13.33	73.68	9.82	13	SAT	NOV
09	127	INY		42.15	517	B	13	N	106	14.41	62.72	9.04	11	WED	SEP	S	98	12.45	67.12	8.35	15	TUE	SEP
09	127	INY		42.15	925	A	13	S	46	9.71	82.14	7.97	11	SAT	AUG	S	44	11.79	64.71	7.63	15	FRI	AUG
09	127	INY		49.42	998	B	13	S	43	10.59	72.88	7.72	11	WED	DEC	S	41	10.41	70.69	7.36	14	WED	AUG
01	128	MEN		29.82	166	O	11	W	158	14.48	60.31	8.73	12	SAT	JUL	E	172	15.19	62.55	9.5	13	SUN	JUL
04	128	SON		4.859	19	B	11	E	181	12.73	69.08	8.79	12	SUN	MAY	E	237	17.19	66.95	11.51	13	SUN	AUG
04	128	SON	L	4.971	97	A	11	E	391	12.09	77.58	9.38	10	SAT	MAY	E	270	10.39	62.36	6.48	15	SAT	MAY
04	128	NAP		4.55	20	B	11	E	478	8.58	60.89	5.22	11	SUN	MAY	W	590	10.89	59.18	6.45	16	FRI	AUG

									AM PEAK								PM PEAK						
DI	RTE	CO	PRE	PM	CS	LEG	YR	Dir	1 WAY PHV	% K	% D	% KD	HR	DAY	MNTH	Dir	1 WAY PHV	% K	% D	% KD	HR	DAY	MNTH
04	128	NAP		15.79	100	A	11	E	73	12.61	62.39	7.87	11	SAT	AUG	E	78	14.55	57.78	8.4	16	FRI	AUG
04	128	NAP		23.90	21	B	11	W	234	12.9	70.48	9.09	10	SAT	AUG	E	240	13.6	68.57	9.32	16	SUN	AUG
04	128	NAP		23.90	22	A	11	E	98	16.73	56.32	9.42	11	SUN	MAY	E	113	15.1	71.98	10.87	17	FRI	APR
03	128	YOL		4.637	730	B	11	W	142	17.99	55.91	10.06	11	SUN	AUG	E	188	17.07	78.01	13.31	17	WED	NOV
03	128	YOL		4.637	731	A	11	W	153	10.38	70.18	7.29	10	SAT	FEB	E	167	11.24	70.76	7.95	16	SAT	FEB
05	129	SCR	L	0	204	A	11	W	1443	10.19	72.55	7.39	6	MON	MAY	E	1179	10.16	59.46	6.04	15	MON	AUG
05	129	SCR		1.4	305	B	11	E	1083	12.43	77.58	9.65	6	MON	AUG	W	829	12.44	59.34	7.38	17	TUE	AUG
05	129	SCR		7.2	591	A	13	E	754	9.91	68.36	6.78	11	FRI	JUN	E	853	12.38	61.95	7.67	17	FRI	JUN
05	129	SBT	R	2.644	247	B	13	E	618	8.95	66.6	5.96	11	SAT	JUN	E	735	9.91	71.5	7.09	16	FRI	SEP
04	130	SCL		6.06	206	A	13	E	78	14.29	76.47	10.92	8	WED	AUG	E	85	15.13	78.7	11.9	15	FRI	AUG
10	132	SJ	T	6.06	14	A	13	W	1212	11.68	95.36	11.14	5	TUE	OCT	E	1106	12	84.69	10.17	16	FRI	MAY
10	132	STA		6.35	73	O	13	W	1174	10.87	95.6	10.39	5	MON	SEP	E	1050	10.92	85.16	9.3	16	TUE	SEP
07	134	LA		1.359	167	O	13	E	7436	6.6	53.3	3.52	8	MON	AUG	W	7920	6.82	54.98	3.75	17	TUE	JUL
07	134	LA	R	5.667	168	B	13	W	8297	7.4	55.8	4.13	8	MON	SEP	W	7465	7.2	51.65	3.72	17	WED	JUN
07	134	LA	R	7.127	731	X	13	W	8784	7.36	58.2	4.29	7	TUE	MAY	E	8447	7.15	57.61	4.12	17	TUE	APR
07	134	LA	R	10.3	756	A	13	W	9766	7.52	62.82	4.72	9	FRI	JUN	W	11849	8.86	64.66	5.73	18	SAT	JUL
07	134	LA	R	12.09	540	B	11	W	8735	7.65	54.2	4.14	7	THU	SEP	E	8915	8	52.91	4.23	17	TUE	MAY
05	135	SB		9.095	215	B	11	S	176	12.67	83.81	10.62	6	FRI	NOV	N	168	13.39	75.68	10.13	17	FRI	NOV
05	135	SB	R	9.095	217	A	13	S	389	7.92	68.85	5.45	7	WED	OCT	S	746	16.89	61.91	10.46	16	THU	JUL
05	135	SB		15.77	533	B	13	S	1005	7.88	54.41	4.29	12	SUN	APR	N	1209	8.71	59.24	5.16	17	THU	JUL
05	135	SB		17.81	225	B	13	N	1284	7.48	86.87	6.49	6	THU	APR	S	1156	9.59	60.94	5.85	17	WED	JUL
09	136	INY		0	638	A	13	E	53	15.8	62.35	9.85	12	MON	AUG	W	69	17.66	72.63	12.83	16	FRI	SEP
09	136	INY		17.73	938	B	13	W	49	20.47	56.32	11.53	11	FRI	JUL	W	58	22.82	59.79	13.65	14	TUE	JUL
06	137	KIN		0	95	A	11	W	171	9.1	71.55	6.51	8	TUE	NOV	E	218	10.51	78.99	8.3	14	TUE	FEB
06	137	TUL		7.2	19	B	11	W	217	11	62.54	6.88	7	FRI	NOV	E	217	9.98	68.89	6.88	16	THU	NOV
06	137	TUL		7.2	22	A	11	W	103	5.96	86.56	5.16	5	MON	MAY	E	139	9.81	70.92	6.96	16	TUE	AUG
06	137	TUL		14.26	96	A	11	E	215	9.56	71.19	6.8	11	WED	NOV	E	278	12.03	73.16	8.8	16	THU	NOV
06	137	TUL		14.98	30	B	11	E	368	8.08	50.48	4.08	12	SAT	FEB	E	483	10.11	52.96	5.35	15	MON	FEB
06	137	TUL	R	15.78	97	B	11	E	263	9.17	57.8	5.3	12	MON	FEB	E	330	11.51	57.79	6.65	16	FRI	FEB
06	137	TUL		15.78	151	A	11	E	303	9.7	58.95	5.72	12	WED	NOV	E	313	10.96	53.87	5.9	15	FRI	NOV
06	137	TUL		15.94	31	A	11	E	584	8.6	54.84	4.72	11	FRI	AUG	E	725	10.43	56.16	5.86	15	TUE	FEB
06	137	TUL		17.51	23	A	13	E	625	9.24	58.91	5.44	7	THU	JUN	E	619	7.86	68.55	5.39	19	SAT	FEB
06	137	TUL		20.46	32	A	11	W	509	8.53	60.09	5.12	12	SUN	MAY	W	518	9.09	57.36	5.22	14	SUN	FEB

									AM PEAK							PM PEAK						
DI	RTE	CO	PRE	PM	CS	LEG	YR	Dir	1 WAY PHV	% K	% D	% KD	HR	DAY	MNTH	Dir	1 WAY PHV	% K	% D	% KD	HR	DAY	MNTH
06	137	TUL		27.40	98	B	11	W	606	8.01	71.46	5.72	11	SUN	NOV	E	589	9.13	60.91	5.56	13	SUN	FEB
07	138	LA		47.3	470	A	12	E	788	8.44	51.34	4.33	12	SAT	APR	E	946	8.23	63.19	5.2	18	THU	NOV
07	138	LA		53.55	716	O	11	E	703	7.48	53.58	4.01	12	SAT	JAN	E	927	9.07	58.27	5.28	15	FRI	OCT
07	138	LA		69.3	224	A	11	W	388	6.39	63.5	4.06	5	MON	OCT	E	592	9.87	62.78	6.19	16	FRI	JAN
08	138	SBD		6.662	963	B	12	E	702	7.12	57.45	4.09	6	MON	MAY	W	819	9.24	51.64	4.77	16	THU	MAY
08	138	SBD	R	15.20	964	B	12	E	804	6.72	72.24	4.85	6	MON	NOV	W	864	9.27	56.29	5.22	17	FRI	FEB
08	138	SBD	R	15.20	965	A	12	W	294	8.6	82.82	7.12	7	TUE	NOV	E	330	10.47	76.39	8	16	WED	NOV
08	138	SBD	R	37.85	853	B	12	E	426	7.83	86.41	6.76	7	THU	APR	W	447	8.91	79.68	7.1	17	MON	JAN
02	139	LAS		0	142	A	13	S	342	10.4	56.81	5.91	12	WED	FEB	S	354	9.97	61.35	6.11	16	WED	AUG
02	139	LAS		2.34	143	B	13	S	68	12.68	68.69	8.71	12	MON	MAY	N	59	13.32	56.73	7.55	14	FRI	AUG
02	139	MOD		.231	144	B	11	S	46	16.59	62.16	10.31	11	FRI	AUG	N	47	16.37	64.38	10.54	14	THU	AUG
02	139	MOD		23.2	233	O	11	N	91	12.27	65.94	8.09	10	SAT	AUG	N	98	14.84	58.68	8.71	14	THU	AUG
02	139	MOD		50.68	230	O	11	N	157	7.59	95.73	7.26	10	MON	AUG	S	184	8.79	96.84	8.51	15	MON	AUG
02	139	SIS		0	230	O	11	N	157	7.59	95.73	7.26	10	MON	AUG	S	184	8.79	96.84	8.51	15	MON	AUG
02	139	SIS		5.043	145	B	11	S	133	8.49	60.73	5.15	10	MON	AUG	S	149	10.31	56.02	5.78	15	MON	AUG
10	140	MER		16.22	21	A	13	W	156	7.5	61.66	4.63	7	SAT	AUG	E	175	9.43	55.03	5.19	16	WED	NOV
10	140	MER		16.22	61	B	13	W	166	7.55	61.48	4.64	10	SAT	AUG	E	188	8.89	59.12	5.25	14	SUN	SEP
08	142	SBD		5.782	967	B	13	W	1655	7.53	56.52	4.26	12	WED	JUL	W	2442	11.23	55.93	6.28	17	WED	OCT
06	145	FRE		13.21	160	A	13	S	357	10.38	78.63	8.16	6	THU	APR	N	344	10.58	74.3	7.86	14	MON	JUL
06	145	FRE		13.21	402	B	13	S	302	9.28	83.43	7.74	5	THU	JUL	N	297	10.51	72.44	7.61	16	TUE	OCT
06	145	FRE		35.15	194	B	13	N	713	12.55	50.75	6.37	12	FRI	OCT	N	901	13.97	57.65	8.05	16	FRI	OCT
06	145	FRE		35.15	47	A	13	S	434	6.58	77.36	5.09	5	WED	APR	N	505	10.02	59.06	5.92	16	MON	APR
06	145	MAD		6.06	245	A	13	S	573	13.39	84.14	11.26	5	MON	SEP	N	512	13.41	75.07	10.07	17	FRI	DEC
06	145	MAD		8.06	99	A	13	N	621	9.49	56.71	5.38	7	THU	OCT	N	632	10.44	52.49	5.48	15	WED	APR
06	145	MAD		9.68	100	A	13	S	860	8.27	58.86	4.87	7	TUE	JAN	S	1067	10.71	56.4	6.04	17	TUE	JAN
06	145	MAD		11.02	101	A	13	S	440	8.01	65.87	5.27	7	THU	OCT	N	423	8.85	57.32	5.07	17	FRI	APR
06	145	MAD		11.02	417	B	13	S	531	6.91	71.47	4.94	7	TUE	APR	N	556	8.38	61.71	5.17	17	THU	APR
06	145	MAD		25.46	53	B	13	N	234	7.7	58.65	4.52	11	SAT	JUL	N	278	9.21	58.28	5.36	17	FRI	JUL
05	146	MON		3.48	160	A	12	E	29	11.44	93.55	10.7	6	THU	NOV	W	39	15.5	92.86	14.39	17	WED	NOV
02	147	PLU		0	146	A	13	N	61	12.98	54.46	7.07	12	TUE	AUG	N	63	12.51	58.33	7.3	15	FRI	SEP
02	147	LAS		1.79	147	B	13	N	49	11.49	60.49	6.95	11	SUN	AUG	S	50	11.21	63.29	7.09	15	MON	MAY
03	149	BUT	R	0	791	A	13	S	905	9.8	58.69	5.75	7	WED	APR	N	880	10.72	52.2	5.59	16	FRI	MAR
05	150	SB	R	0	281	A	13	E	398	12.54	65.79	8.25	7	MON	SEP	W	352	11.42	63.88	7.29	16	TUE	JUN

									AM PEAK								PM PEAK						
DI	RTE	CO	PRE	PM	CS	LEG	YR	Dir	1 WAY PHV	% K	% D	% KD	HR	DAY	MNTH	Dir	1 WAY PHV	% K	% D	% KD	HR	DAY	MNTH
07	150	VEN		11.27	259	A	11	W	208	8.83	88.51	7.81	7	WED	MAY	E	202	10.11	75.09	7.59	17	THU	NOV
07	150	VEN	R	14.41	174	B	11	E	493	8.35	57.66	4.82	10	SAT	NOV	W	498	8.55	56.91	4.86	15	FRI	APR
07	150	VEN		16.58	175	A	11	W	1236	9.24	59	5.45	7	WED	JAN	W	1215	9.94	53.93	5.36	15	TUE	JAN
07	150	VEN		22.48	261	B	11	W	202	11.12	62.54	6.96	11	SUN	JUL	E	179	8.68	71.03	6.16	16	SUN	APR
07	150	VEN		34.1	176	A	11	E	854	8.15	68.59	5.59	7	THU	JAN	W	750	8.11	60.48	4.91	17	THU	APR
02	151	SHA		6.79	297	B	12	E	628	8.66	60.44	5.23	7	THU	MAY	W	634	8.68	60.85	5.28	17	WED	FEB
05	152	SCR	T	.31	307	A	11	W	1418	10.11	51.55	5.21	7	MON	MAY	E	1570	9.69	59.54	5.77	17	WED	AUG
05	152	SCR	T	2.503	208	A	11	W	1032	8.57	54.34	4.65	11	SAT	NOV	E	1241	9.6	58.29	5.6	18	FRI	AUG
05	152	SCR	R	1.995	309	B	11	W	928	10.65	53.77	5.73	7	TUE	NOV	W	1261	13.13	59.26	7.78	17	MON	NOV
05	152	SCR		8.29	60	O	13	E	382	13.12	50.13	6.58	12	SUN	JUL	W	511	14.17	62.09	8.8	15	SAT	JUL
04	152	SCL		0	60	O	13	E	382	13.12	50.13	6.58	12	SUN	JUL	W	511	14.17	62.09	8.8	15	SAT	JUL
04	152	SCL		5.03	210	A	13	W	305	9.21	57.44	5.29	12	SAT	APR	W	387	11.99	56.01	6.72	15	SAT	JUL
04	152	SCL	R	21.98	61	B	13	E	1046	5.78	89.25	5.15	5	MON	JAN	W	1263	9.92	62.71	6.22	17	FRI	OCT
04	152	SCL	R	21.98	427	A	13	E	1554	8.28	57.15	4.73	12	SUN	OCT	E	2068	10.51	59.94	6.3	17	FRI	JUL
04	152	SCL	R	26.31	907	A	13	E	1782	8.22	67.5	5.55	11	SAT	DEC	E	2061	10.79	59.45	6.42	15	FRI	MAR
10	152	MER	R	13.24	44	B	13	E	1337	9.46	59.71	5.65	11	WED	NOV	W	1613	10.97	62.11	6.81	18	MON	MAY
10	152	MER		13.85	348	B	13	E	1367	9.54	57.49	5.48	12	SUN	AUG	W	1728	12.52	55.39	6.93	16	SUN	NOV
10	152	MER		23.92	22	B	13	W	880	9.08	52.1	4.73	11	SAT	MAY	W	1002	10.21	52.74	5.38	14	SUN	NOV
10	152	MER	R	40.95	190	B	13	W	789	7.91	64.46	5.1	11	MON	MAY	E	832	9.6	56.07	5.38	17	FRI	SEP
06	152	MAD		1.07	152	A	13	W	594	7.6	63.53	4.83	9	SAT	JUL	E	639	9.27	56	5.19	17	FRI	OCT
06	152	MAD		12.36	103	O	13	W	640	8.55	60.38	5.16	11	FRI	JUL	E	675	9.1	59.84	5.44	15	FRI	MAR
03	153	ED		0	153	A	12	E	145	9.45	63.6	6.01	12	SAT	MAY	E	159	10.77	61.15	6.59	15	SAT	MAY
05	154	SB		24.4	514	A	13	E	670	10.88	50.57	5.5	12	SUN	JUN	E	718	11.51	51.25	5.9	13	SUN	JUN
05	154	SB	R	32.27	124	B	12	E	863	8.23	77.33	6.37	8	TUE	SEP	W	875	10.63	60.72	6.46	16	FRI	SEP
06	155	KER	R	6.55	105	A	12	E	135	32.22	66.83	21.53	6	WED	SEP	W	93	21.21	69.93	14.83	16	MON	SEP
06	155	KER	R	11.02	565	B	12	W	76	20.2	92.68	18.72	5	THU	JUN	E	55	16.26	83.33	13.55	15	THU	SEP
06	155	KER	R	11.02	566	A	12	E	18	22.58	51.43	11.61	10	SUN	JUN	W	21	18.71	72.41	13.55	13	SUN	SEP
06	155	KER	R	60.64	157	B	12	W	97	10.47	54.19	5.67	12	SUN	JUN	W	100	9.59	60.98	5.85	15	FRI	JUN
06	155	KER	R	70.98	107	B	12	W	332	9.85	59.61	5.87	10	SUN	JUN	W	329	10.75	54.11	5.82	13	SUN	JUN
05	156	MON	T	5.185	251	B	13	W	1704	6.39	92.66	5.92	11	FRI	AUG	E	1889	6.58	99.79	6.56	17	THU	JAN
05	156	SBT		0	249	A	13	W	1261	8.43	69.86	5.89	7	WED	SEP	E	1147	9	59.49	5.35	17	FRI	DEC
05	156	SBT	R	18.43	712	B	13	W	682	9.37	56.98	5.34	12	SAT	JUN	E	929	10.66	68.21	7.27	17	FRI	DEC
04	156	SCL	R	.602	62	B	13	W	803	11.16	57.6	6.43	11	SAT	JUL	E	781	10.59	59.03	6.25	17	FRI	OCT

									AM PEAK								PM PEAK						
DI	RTE	CO	PRE	PM	CS	LEG	YR	Dir	1 WAY PHV	% K	% D	% KD	HR	DAY	MNTH	Dir	1 WAY PHV	% K	% D	% KD	HR	DAY	MNTH
09	158	MNO		0	946	A	13	S	166	17.6	66.67	11.73	10	SUN	JUL	N	153	20.35	53.13	10.81	14	SAT	JUL
09	158	MNO		15.84	947	B	13	N	66	24.94	66	16.46	9	SUN	JUL	S	61	27.18	55.96	15.21	16	SAT	OCT
03	160	SAC		5.95	816	A	11	S	150	10.95	55.97	6.13	12	SUN	APR	S	164	11.73	57.14	6.7	15	SUN	APR
03	160	SAC		11.46	818	A	11	N	178	10.34	58.94	6.1	12	SUN	APR	N	224	12.36	62.05	7.67	14	SUN	APR
03	160	SAC		21.1	820	B	11	S	92	10.3	60.13	6.2	12	SAT	JUL	S	96	10.71	60.38	6.46	16	SAT	JUL
03	160	SAC		26.25	312	B	11	S	112	9.98	59.26	5.91	12	SUN	APR	S	120	12.2	51.95	6.34	14	SUN	APR
03	160	SAC		46.58	830	B	12	S	2317	9.23	74.53	6.88	7	WED	JAN	N	3313	13.79	71.31	9.83	17	THU	JAN
02	161	SIS		.037	151	A	11	E	45	12.69	58.44	7.41	12	WED	SEP	E	47	12.19	63.51	7.74	13	MON	SEP
02	161	SIS		19.36	152	B	11	E	70	11.22	60.35	6.77	7	TUE	SEP	E	76	11.61	63.33	7.35	16	WED	NOV
03	162	GLE	R	45.12	915	A	13	E	105	18.62	88.24	16.43	9	SUN	FEB	W	44	12.36	55.7	6.89	15	FRI	MAY
03	162	GLE		64.88	925	A	13	W	125	7.53	70.23	5.29	7	SAT	NOV	E	142	8.97	66.98	6.01	17	MON	NOV
03	162	GLE		67.11	851	A	13	W	160	9.32	62.99	5.87	7	TUE	MAY	E	157	10.6	54.33	5.76	18	THU	FEB
03	162	GLE		76.27	852	B	12	W	128	11.01	56.39	6.21	7	THU	FEB	E	127	10.77	57.21	6.16	16	FRI	FEB
03	162	BUT	R	9.726	857	A	13	E	119	3.53	55.87	1.97	12	FRI	AUG	E	144	3.96	60.25	2.39	15	FRI	SEP
03	162	BUT		17.14	764	B	13	W	1363	9.11	52.5	4.78	12	WED	JUN	E	1395	9.46	51.78	4.9	16	FRI	DEC
11	163	SD		.89	885	B	13	S	2923	8.37	65.23	5.46	8	THU	FEB	N	2922	9	60.7	5.46	17	TUE	MAR
11	163	SD		2.49	933	A	13	S	4311	7.68	58.21	4.47	8	THU	NOV	N	3965	7.63	53.92	4.11	16	MON	MAR
11	163	SD		4.371	957	A	13	N	8470	8.98	54.14	4.86	7	WED	MAY	S	7976	8.88	51.54	4.58	17	TUE	JUN
11	163	SD	R	10.84	685	B	13	S	8887	9.11	68.98	6.28	7	WED	APR	S	6994	9.76	50.64	4.94	17	FRI	JUL
11	163	SD	R	11.66	921	B	13	S	8234	9.36	69.34	6.49	7	THU	FEB	N	7152	10.85	51.98	5.64	17	WED	SEP
05	166	SB		0	130	A	13	W	479	8.04	79.97	6.43	5	FRI	MAY	E	520	10.5	66.5	6.98	16	THU	AUG
05	166	SB		7.87	132	B	13	E	699	7.57	53.48	4.05	12	SUN	APR	W	1051	9.76	62.3	6.08	13	MON	OCT
05	166	SLO		8.927	227	A	13	W	213	11.66	65.74	7.66	10	SAT	JUN	E	229	12.34	66.76	8.24	15	SUN	AUG
05	166	SLO		74.72	229	B	11	W	202	8.62	70.38	6.07	6	MON	SEP	E	263	13.45	58.71	7.9	17	FRI	SEP
06	166	KER		.01	109	A	12	E	197	10.69	66.78	7.14	12	SAT	JUL	E	294	19.38	54.95	10.65	0	THU	JUL
06	166	KER		22.77	613	B	12	W	429	18.57	91.47	16.99	5	MON	JUL	E	380	18.22	82.61	15.05	14	TUE	JUL
09	167	MNO		21.33	602	B	13	W	17	21.57	77.27	16.67	12	WED	AUG	E	14	26.47	51.85	13.73	14	SAT	JUL
06	168	FRE	R	4.258	696	B	13	W	4867	11.82	58.7	6.94	7	THU	JAN	E	4603	10.79	60.81	6.56	17	WED	FEB
06	168	FRE	R	4.258	697	A	13	W	4348	11.59	69.54	8.06	7	TUE	DEC	E	3767	11.06	63.12	6.98	17	THU	FEB
06	168	FRE	R	6.866	569	B	13	W	3665	11.39	71.74	8.17	7	THU	SEP	E	3147	10.86	64.63	7.02	17	TUE	DEC
06	168	FRE	R	9.15	570	A	13	W	1092	10.19	80.06	8.16	7	MON	SEP	E	940	9.56	73.5	7.02	17	MON	DEC
06	168	FRE		14.75	196	A	13	W	459	10.5	79.14	8.31	6	THU	MAR	E	421	10.64	71.6	7.62	17	MON	SEP
06	168	FRE		15.47	51	A	13	W	438	8.69	84.88	7.37	7	WED	DEC	E	409	9.45	72.91	6.89	17	MON	DEC

									AM PEAK								PM PEAK						
DI	RTE	CO	PRE	PM	CS	LEG	YR	Dir	1 WAY PHV	% K	% D	% KD	HR	DAY	MNTH	Dir	1 WAY PHV	% K	% D	% KD	HR	DAY	MNTH
06	168	FRE	T	23.72	168	A	13	W	248	9.17	68.51	6.28	12	SUN	SEP	E	269	9.58	71.16	6.82	18	FRI	JUN
06	168	FRE	T	27.37	197	O	13	E	329	14.83	74.94	11.11	12	SAT	JUN	W	300	15.57	65.08	10.13	14	SUN	JUN
06	168	FRE	T	31.24	169	B	13	E	563	9.68	66.79	6.47	11	SAT	JUN	E	527	8.34	72.59	6.05	18	FRI	SEP
06	168	FRE		49.66	113	B	13	E	125	14.03	93.28	13.09	8	SUN	MAR	W	121	14.14	89.63	12.67	16	SAT	DEC
09	168	INY		14.74	915	B	13	E	94	13.75	56.63	7.79	11	SUN	SEP	W	101	13.42	62.35	8.37	13	SAT	MAY
09	168	INY		16.34	976	A	13	E	347	7.29	76.43	5.57	7	FRI	MAY	W	350	9.94	56.54	5.62	17	WED	AUG
09	168	INY		18.31	941	B	13	E	464	10.38	57.93	6.01	12	FRI	MAR	E	458	10.21	58.12	5.93	15	THU	MAY
09	168	INY		18.32	942	A	13	E	45	19.04	51.72	9.85	11	MON	MAY	W	47	12.91	79.66	10.28	16	TUE	JUN
01	169	DN		1.86	169	B	13	W	49	9.96	59.04	5.88	11	WED	SEP	E	59	12.49	56.73	7.08	16	TUE	SEP
02	172	TEH		0	153	A	13	W	17	20.34	70.83	14.41	9	SUN	AUG	E	55	47.46	98.21	46.61	20	SAT	MAY
02	172	TEH		8.917	154	B	13	E	20	27.59	83.33	22.99	11	SUN	AUG	E	17	31.03	62.96	19.54	13	SAT	AUG
08	173	SBD	L	0	988	A	12	W	64	11.59	60.95	7.06	11	SUN	AUG	E	79	13.69	63.71	8.72	15	MON	MAY
08	173	SBD		17.21	715	A	12	W	39	13.73	58.21	7.99	11	SUN	OCT	E	38	14.34	54.29	7.79	15	SUN	APR
08	173	SBD		21.46	866	A	12	W	304	12.66	61.29	7.76	12	SAT	JUL	W	271	11.94	57.91	6.92	14	SAT	JUL
03	174	PLA		.73	867	A	12	N	321	8.65	57.12	4.94	12	SAT	JUN	N	380	9.81	59.66	5.85	16	WED	DEC
03	174	PLA		2.883	870	O	12	N	297	9.9	60	5.94	5	MON	JUN	N	354	11.38	62.21	7.08	16	FRI	MAR
03	174	NEV		0	870	O	12	N	297	9.9	60	5.94	5	MON	JUN	N	354	11.38	62.21	7.08	16	FRI	MAR
03	174	NEV		10.22	875	B	12	N	440	9.62	65.19	6.27	11	TUE	DEC	N	551	11.66	67.36	7.85	15	THU	DEC
01	175	MEN		0	760	A	11	E	122	6.98	55.71	3.89	12	SUN	OCT	E	191	9.09	67.02	6.09	15	FRI	APR
08	177	RIV		27.02	916	B	11	S	294	21.67	95.77	20.75	9	MON	MAY	S	306	23.85	90.53	21.59	15	MON	MAY
06	178	KER	R	5.641	308	A	12	W	2193	9.88	74.39	7.35	7	TUE	FEB	E	1916	10.04	63.91	6.42	17	THU	FEB
06	178	KER	T	9.614	311	B	13	W	1180	10.03	74.26	7.45	7	WED	APR	E	980	9.44	65.51	6.19	17	MON	OCT
06	178	KER	T	9.614	312	A	12	W	875	8.91	77.09	6.87	7	THU	FEB	E	715	8.94	62.72	5.61	17	THU	FEB
06	178	KER	R	10.96	615	A	13	W	292	11.54	69.86	8.06	11	SUN	AUG	E	295	11.6	70.24	8.15	15	FRI	APR
06	178	KER	T	30.01	116	B	12	W	232	9.07	73.65	6.68	10	SUN	AUG	E	279	11.12	72.28	8.04	16	FRI	AUG
06	178	KER	R	42.94	117	A	12	W	199	7.61	70.82	5.39	7	THU	MAY	E	194	7.86	66.9	5.26	17	MON	FEB
06	178	KER		57.08	964	A	12	E	186	12.29	58.31	7.17	12	SUN	AUG	E	187	11.29	63.82	7.21	13	SUN	AUG
06	178	KER		88.26	911	B	13	W	126	15.5	69.23	10.73	12	FRI	MAY	W	129	14.4	76.33	10.99	13	FRI	MAY
06	178	KER		101.2	936	O	13	E	856	10.72	57.88	6.2	11	FRI	MAY	E	912	9.93	66.52	6.61	16	TUE	FEB
06	178	KER		104.6	511	O	12	E	867	46.23	78.96	36.51	9	SUN	DEC	W	497	22.15	94.49	20.93	13	SUN	DEC
08	178	SBD		0	511	O	12	E	867	46.23	78.96	36.51	9	SUN	DEC	W	497	22.15	94.49	20.93	13	SUN	DEC
08	178	SBD		14.78	512	B	12	E	243	12.34	85.87	10.59	5	WED	MAR	E	203	11.2	78.99	8.85	16	THU	DEC
09	178	INY		62.19	637	B	13	E	62	13.86	57.41	7.96	11	MON	FEB	E	63	12.45	64.95	8.09	16	SAT	NOV

									AM PEAK								PM PEAK						
DI	RTE	CO	PRE	PM	CS	LEG	YR	Dir	1 WAY PHV	% K	% D	% KD	HR	DAY	MNTH	Dir	1 WAY PHV	% K	% D	% KD	HR	DAY	MNTH
06	180	FRE		23.5	54	A	13	E	377	5.4	73.78	3.98	6	THU	JUN	W	475	8.57	58.5	5.02	16	THU	DEC
06	180	FRE		34.59	118	B	13	W	283	8.62	58.96	5.08	7	WED	SEP	E	339	9.8	62.09	6.08	15	MON	SEP
06	180	FRE		40.11	667	A	13	W	317	8.15	56.51	4.6	7	THU	SEP	E	375	8.9	61.18	5.45	17	TUE	DEC
06	180	FRE		42.64	48	B	13	W	956	8.95	73.15	6.55	7	TUE	SEP	W	979	8.3	80.78	6.71	15	TUE	SEP
06	180	FRE		42.64	195	A	13	E	644	7.71	59.08	4.55	7	MON	SEP	E	728	9.07	56.79	5.15	16	THU	SEP
06	180	FRE		46.39	649	A	13	E	497	8.81	56.87	5.01	7	WED	SEP	W	494	9.46	52.67	4.98	17	THU	SEP
06	180	FRE		52.59	49	B	13	E	659	9.2	54.37	5	7	TUE	AUG	W	676	9.75	52.65	5.13	17	WED	MAR
06	180	FRE	R	56.52	678	B	13	E	1649	9.81	63.25	6.21	7	WED	NOV	W	1594	9.95	60.33	6	17	FRI	NOV
06	180	FRE	R	62.89	706	B	13	W	4978	10.89	74.89	8.15	7	WED	NOV	W	3421	9.46	59.25	5.6	17	FRI	NOV
06	180	FRE	R	66.02	707	A	13	W	1522	9.4	62.74	5.9	8	TUE	NOV	E	1504	9.41	61.92	5.83	16	WED	MAY
06	180	FRE		71.61	976	B	13	W	863	8.99	62.99	5.66	7	WED	SEP	E	795	9.09	57.36	5.22	17	TUE	DEC
06	180	FRE		74.95	612	A	13	W	620	9.6	55.21	5.3	6	TUE	MAR	E	683	9.74	59.97	5.84	17	MON	DEC
06	180	FRE		77.49	978	A	13	W	419	9.54	75.91	7.24	7	TUE	DEC	E	343	9.89	59.97	5.93	17	TUE	DEC
06	180	FRE		94.78	979	A	13	W	141	18.12	63.23	11.45	12	SUN	SEP	W	158	19.33	66.39	12.84	16	SAT	SEP
06	180	FRE		108.1	122	A	13	W	134	19.35	62.33	12.06	12	SUN	SEP	W	166	22.86	65.35	14.94	16	SAT	SEP
05	183	MON		0	255	A	12	S	1916	7	71.65	5.01	7	MON	DEC	S	2241	10.04	58.38	5.86	17	TUE	SEP
05	183	MON		9.006	257	B	12	S	1556	10.44	59.3	6.19	7	TUE	DEC	S	1838	11.4	64.13	7.31	17	FRI	DEC
05	183	MON		9.98	284	B	12	N	890	11.03	67.12	7.4	6	FRI	SEP	S	759	9.11	69.25	6.31	17	WED	SEP
06	184	KER	L	0	123	A	12	S	483	20.09	61.69	12.39	5	FRI	JUL	N	372	12.08	78.98	9.54	15	SAT	JUL
06	184	KER		2.035	124	B	12	N	697	7.69	55.94	4.3	10	SUN	JUL	N	790	9.34	52.15	4.87	14	WED	APR
06	184	KER		7.83	627	B	12	N	472	8.11	55.27	4.48	7	WED	OCT	S	521	8.73	56.69	4.95	16	WED	OCT
06	184	KER		9.6	125	B	12	S	745	11.51	58.07	6.68	7	THU	OCT	S	664	10.38	57.39	5.96	17	TUE	OCT
11	186	IMP		2.07	943	B	13	S	606	9.64	77.59	7.48	7	WED	FEB	N	501	10.1	61.25	6.19	13	WED	JAN
11	188	SD		1.85	950	B	13	N	376	7.4	90.17	6.68	5	TUE	MAY	S	429	9.75	78.14	7.62	17	FRI	MAR
08	189	SBD		0	854	A	12	W	193	7.7	72.29	5.56	10	SUN	APR	E	210	10.09	60	6.05	17	FRI	AUG
08	189	SBD		5.565	969	B	12	E	272	10.47	53.44	5.59	11	SAT	JUL	E	308	11	57.57	6.33	14	SAT	JUL
06	190	TUL		0	28	A	13	W	159	7.69	55.59	4.27	7	THU	OCT	E	186	8.3	60.19	5	14	MON	JUL
06	190	TUL		9.474	3	B	11	W	198	6.3	75	4.73	5	WED	JUL	E	229	8.57	63.79	5.47	16	WED	OCT
06	190	TUL		9.474	13	A	11	W	301	8.34	63.77	5.32	6	WED	OCT	E	377	9.95	66.96	6.66	16	WED	OCT
06	190	TUL		16.45	126	B	11	E	1100	9.51	52.66	5.01	7	WED	APR	W	1097	8.65	57.77	5	15	WED	APR
06	190	TUL		16.97	16	B	11	E	886	9.05	56.51	5.11	7	WED	APR	W	797	8.34	55.19	4.6	16	MON	APR
06	190	TUL	R	32.70	127	A	11	E	81	14.29	66.39	9.48	12	FRI	JUL	W	110	16.63	77.47	12.88	17	SUN	JUL
09	190	INY		24.55	515	B	13	E	28	16.87	68.29	11.52	11	SUN	AUG	W	34	18.52	75.56	13.99	16	MON	SEP

									AM PEAK							PM PEAK						
DI	RTE	CO	PRE	PM	CS	LEG	YR	Dir	1 WAY PHV	% K	% D	% KD	HR	DAY	MNTH	Dir	1 WAY PHV	% K	% D	% KD	HR	DAY	MNTH
09	190	INY		140.7	926	B	13	W	106	18.32	67.52	12.37	12	THU	AUG	W	93	17.62	61.59	10.85	13	FRI	SEP
03	191	BUT	R	0	881	A	13	N	315	13.06	51.72	6.75	7	MON	SEP	S	279	9.56	62.56	5.98	14	WED	AUG
03	191	BUT		3.53	882	A	12	N	376	12.86	52.15	6.71	7	WED	SEP	N	347	9.9	62.52	6.19	17	WED	MAR
03	191	BUT		11.39	890	B	12	S	530	8.18	68.39	5.59	7	WED	SEP	N	534	9.72	57.98	5.63	15	THU	SEP
05	192	SB	R	.019	102	A	12	E	750	11.83	54.19	6.41	8	TUE	MAR	E	821	11.34	61.92	7.02	17	TUE	SEP
05	192	SB		4.15	104	B	12	W	132	7.91	66.67	5.28	8	TUE	JUN	E	219	12.07	72.52	8.75	17	FRI	JUN
05	192	SB		11.8	108	A	12	W	246	16.17	72.35	11.7	12	TUE	JUN	E	490	27.87	83.62	23.3	16	THU	JUN
05	192	SB		17.44	110	A	12	W	283	13.13	70.75	9.29	7	THU	DEC	E	305	15.27	65.59	10.01	16	THU	JUN
05	192	SB		17.44	111	B	12	W	812	29.93	66.5	19.9	7	TUE	DEC	W	405	12.26	81	9.93	13	TUE	JUN
03	193	PLA		3	894	B	12	E	521	9.17	61.95	5.68	7	WED	MAR	W	592	10.29	62.71	6.45	17	TUE	DEC
03	193	PLA		3	896	A	12	W	356	9.16	60.14	5.51	7	THU	SEP	E	361	10.43	53.56	5.58	16	FRI	SEP
05	198	MON		14.00	154	B	12	E	73	11.93	70.19	8.37	5	WED	APR	W	70	12.39	64.82	8.03	17	THU	APR
06	198	FRE		21.74	770	B	11	W	55	7.88	70.51	5.56	12	TUE	SEP	E	62	8.59	72.94	6.26	19	SAT	SEP
06	198	FRE		22.65	129	B	11	W	353	8.85	59.33	5.25	12	TUE	JUN	W	335	9.03	55.19	4.98	17	FRI	MAR
06	198	FRE		22.66	43	A	11	E	103	8.55	66.45	5.68	11	FRI	MAR	E	112	9.15	67.47	6.17	16	THU	MAR
06	198	KIN		3.011	131	A	11	E	250	9.09	78.62	7.15	12	FRI	OCT	E	466	14.98	88.93	13.33	16	WED	JUL
06	198	KIN		8.897	36	B	11	W	1266	8.26	84.91	7.02	6	TUE	APR	E	1400	10.62	73.07	7.76	16	TUE	OCT
06	198	KIN	R	10.56	629	B	11	W	1084	8.03	67.2	5.4	7	WED	OCT	E	1056	8.68	60.62	5.26	16	MON	OCT
06	198	KIN	R	15.75	232	B	13	W	1277	7.24	54.06	3.91	7	TUE	APR	E	1609	8.86	55.69	4.93	15	THU	MAY
06	198	KIN	R	20.98	39	B	11	W	482	9.71	67.23	6.53	7	WED	APR	E	444	10.45	57.51	6.01	17	WED	APR
06	198	TUL	R	3.711	29	B	13	W	1113	8.92	56.13	5.01	7	TUE	SEP	E	1157	9.5	54.78	5.2	17	WED	AUG
06	198	TUL	R	4.796	610	A	13	W	2968	12.06	50.49	6.09	8	WED	OCT	E	2850	10.56	55.42	5.85	17	TUE	APR
06	198	TUL		7.76	668	B	11	W	2619	8.74	55.43	4.85	7	MON	APR	E	2950	10.06	54.26	5.46	17	WED	APR
06	198	TUL	R	8.753	133	B	13	W	2901	9.41	51.71	4.86	7	MON	NOV	E	3107	9.69	53.79	5.21	17	FRI	SEP
06	198	TUL	R	18.76	134	B	13	W	1166	9.79	59.67	5.84	7	THU	SEP	E	1042	9.3	56.08	5.22	17	THU	SEP
06	198	TUL	R	19.76	18	A	11	W	428	8	74.96	6	7	TUE	OCT	W	390	7.93	68.91	5.47	18	SUN	JUL
06	198	TUL	R	19.76	115	B	11	W	533	10.14	74.03	7.51	6	THU	APR	W	807	12.58	90.37	11.37	19	MON	JAN
06	198	TUL		27.96	630	A	13	E	329	13.85	60.37	8.36	11	SUN	AUG	E	360	16.67	54.88	9.15	13	MON	MAY
06	198	TUL		42.35	135	A	11	E	199	14.51	81.56	11.83	9	SAT	JUL	W	205	16.29	74.82	12.19	17	SUN	JUL
06	201	FRE		0	136	A	11	E	954	8.57	59.18	5.07	7	THU	FEB	E	1076	10.38	55.1	5.72	17	WED	NOV
06	201	TUL		1.4	654	A	11	E	254	8.48	54.86	4.65	7	WED	FEB	E	331	10.3	58.9	6.06	15	THU	FEB
06	201	TUL		13.97	27	B	11	W	96	11.81	84.21	9.95	5	MON	JUN	E	74	11.3	67.89	7.67	16	THU	DEC
06	201	TUL	L	13.98	26	A	11	W	221	9.14	55.95	5.12	7	WED	SEP	W	242	10.26	54.63	5.6	16	WED	SEP

									AM PEAK								PM PEAK						
DI	RTE	CO	PRE	PM	CS	LEG	YR	Dir	1 WAY PHV	% K	% D	% KD	HR	DAY	MNTH	Dir	1 WAY PHV	% K	% D	% KD	HR	DAY	MNTH
06	201	TUL		23.96	137	B	11	E	105	12.53	69.54	8.71	6	MON	OCT	W	95	12.7	62.09	7.88	15	MON	OCT
06	202	KER	R	2.16	922	A	11	E	409	7.88	56.81	4.48	6	TUE	MAR	E	537	10.56	55.65	5.88	15	THU	MAR
06	202	KER		8.87	106	B	13	E	645	8.74	51.48	4.5	12	MON	JUL	W	779	10.04	54.14	5.43	15	FRI	OCT
09	203	MNO	R	4.47	959	B	13	W	521	15.23	92.38	14.07	7	SAT	NOV	E	566	17.96	85.11	15.28	16	SAT	JAN
09	203	MNO		5.75	103	B	13	E	808	10.04	62.83	6.31	12	MON	JAN	E	854	11.37	58.61	6.66	16	THU	FEB
09	203	MNO		6.866	108	B	13	E	595	13.72	66.93	9.18	10	MON	AUG	E	509	11.11	70.69	7.86	15	MON	JAN
09	203	MNO	R	8.56	921	B	13	E	685	12.26	75.52	9.26	11	MON	MAY	E	591	11.68	68.4	7.99	15	SUN	JAN
06	204	KER		2.069	139	A	12	N	1464	6.71	65.36	4.38	7	TUE	SEP	S	1529	9	50.88	4.58	16	THU	DEC
06	204	KER		3.76	140	B	12	S	1538	5.8	88.09	5.11	5	SUN	DEC	S	1478	5.25	93.54	4.91	0	WED	DEC
06	204	KER		6.258	204	B	12	S	2247	9.81	62.54	6.13	7	THU	SEP	N	1966	10.19	52.68	5.37	17	WED	MAR
10	205	SJ		1	8	B	13	W	4575	4.56	91.48	4.17	4	TUE	AUG	E	5387	7.52	65.31	4.91	16	FRI	FEB
10	205	SJ	R	8.127	121	A	13	W	4703	4.76	88.67	4.22	4	TUE	NOV	E	5116	7.09	64.78	4.59	16	TUE	NOV
07	210	LA	R	3.57	527	O	13	E	5128	8.81	66.46	5.85	6	THU	MAR	W	4569	8.71	59.9	5.22	16	FRI	OCT
07	210	LA	R	7.194	781	O	13	E	6571	9.11	59.75	5.44	7	TUE	APR	W	7003	10.11	57.37	5.8	17	FRI	APR
07	210	LA	R	17.7	544	O	13	E	9418	8.18	67.84	5.55	8	WED	JAN	W	10234	9.59	62.93	6.03	17	WED	SEP
07	210	LA	R	41.59	905	A	13	W	8630	6.85	52.9	3.62	11	SAT	APR	E	9011	6.93	54.65	3.78	17	WED	MAR
07	210	LA	R	42.66	761	O	13	E	8550	6.61	53.42	3.53	12	FRI	MAY	E	9170	6.79	55.7	3.78	17	TUE	OCT
07	210	LA	R	46.21	128	O	13	W	7521	6.44	66.12	4.26	7	TUE	FEB	E	6931	6.66	58.91	3.92	15	THU	FEB
07	210	LA	R	51.85	495	B	13	W	6825	6.47	66.32	4.29	7	TUE	FEB	E	7315	7.41	62.1	4.6	17	WED	SEP
08	210	SBD		11.50	202	B	13	W	6511	7.58	55.15	4.18	7	THU	APR	E	6700	7.36	58.41	4.3	16	WED	NOV
06	216	TUL	R	.488	142	A	11	W	964	9.81	65.36	6.41	7	MON	APR	W	920	10.7	57.18	6.12	15	FRI	APR
06	216	TUL		2.46	171	A	11	W	222	11.15	50.8	5.66	12	SUN	APR	E	220	10.3	54.46	5.61	13	SUN	JUL
06	216	TUL		11.73	831	B	11	W	225	8.53	68.18	5.82	7	TUE	OCT	E	217	9.05	62	5.61	17	WED	APR
06	216	TUL		14.01	143	B	11	W	299	8.66	64.16	5.55	7	WED	APR	E	293	8.97	60.66	5.44	16	WED	APR
06	216	TUL		14.01	144	A	11	W	397	10.37	69.04	7.16	7	THU	APR	W	292	9.96	52.9	5.27	15	FRI	OCT
06	216	TUL		19.25	145	B	11	E	111	13.99	58.12	8.13	12	FRI	OCT	E	99	11.94	60.74	7.25	13	FRI	OCT
05	217	SB		.464	126	A	13	W	997	11.45	74.91	8.57	8	THU	JUL	E	1088	12.74	73.46	9.36	17	WED	APR
05	218	MON	R	0	269	A	13	W	1106	8.11	58.55	4.75	8	THU	FEB	W	1298	8.82	63.19	5.57	17	WED	FEB
04	220	SOL		0	351	A	13	W	18	23.36	56.25	13.14	10	MON	SEP	E	15	15.33	71.43	10.95	15	MON	JUN
03	220	SAC		3.114	922	B	11	E	72	12.86	60	7.72	10	MON	APR	E	72	12.86	60	7.72	14	FRI	APR
06	223	KER		1.85	161	A	12	W	136	11.01	87.18	9.6	5	TUE	JUN	E	104	10.09	72.73	7.34	16	WED	JUN
06	223	KER	R	10.94	146	A	12	E	274	8.35	55.69	4.65	7	FRI	SEP	E	309	8.49	61.8	5.25	17	TUE	JUN
06	223	KER		20.91	147	B	12	W	416	7.95	51.11	4.06	12	THU	DEC	E	501	9.08	53.87	4.89	17	MON	DEC

									AM PEAK							PM PEAK						
DI	RTE	CO	PRE	PM	CS	LEG	YR	Dir	1 WAY PHV	% K	% D	% KD	HR	DAY	MNTH	Dir	1 WAY PHV	% K	% D	% KD	HR	DAY	MNTH
06	223	KER		31.92	148	B	12	W	208	18.16	90.04	16.35	8	SAT	DEC	E	86	10.46	64.66	6.76	16	THU	JUN
05	225	SB		.176	116	A	11	W	878	9.24	61.7	5.7	12	SAT	JUN	W	944	10.29	59.56	6.13	17	THU	JUN
06	233	MAD		.005	149	A	13	S	160	9.16	53.16	4.87	7	MON	OCT	N	191	8.92	65.19	5.81	17	MON	OCT
06	233	MAD		3.586	150	B	13	N	522	7.9	54.83	4.33	8	WED	JAN	N	595	8.81	56.03	4.94	15	FRI	OCT
05	236	SCR		0	313	A	11	S	457	11.37	69.77	7.93	8	MON	SEP	N	318	8.4	65.7	5.52	17	THU	MAR
04	237	SCL	R	4.599	491	A	13	E	5827	9.38	51.24	4.81	8	TUE	FEB	E	5015	8.02	51.62	4.14	17	TUE	FEB
04	237	SCL		6.866	495	B	13	W	6104	8.78	55.61	4.88	8	WED	MAY	E	5148	7.1	58.02	4.12	13	FRI	NOV
04	237	SCL		8.02	482	A	13	W	5966	6.78	65.99	4.48	10	THU	FEB	E	6118	7.65	59.97	4.59	17	MON	MAY
04	238	ALA		16.28	148	A	12	S	5507	7.79	71.92	5.6	9	FRI	APR	S	6805	8.85	78.2	6.92	17	FRI	APR
06	245	TUL		0	87	A	11	S	171	9.67	57.77	5.58	7	THU	APR	S	177	10.68	54.13	5.78	16	TUE	OCT
06	245	TUL		7.066	88	A	11	S	269	8.53	51.34	4.38	7	FRI	APR	N	338	9.95	55.32	5.5	16	FRI	OCT
06	245	TUL		12.00	89	A	11	N	48	10.61	70.59	7.49	6	TUE	OCT	S	50	10.61	73.53	7.8	15	SUN	JUL
06	245	FRE		8.971	304	B	11	N	37	19.05	84.09	16.02	11	FRI	JUL	S	33	20.35	70.21	14.29	17	SAT	JUL
05	246	SB		9.55	203	B	13	W	574	9.05	56.66	5.13	12	SAT	MAY	W	664	9.41	63.06	5.93	17	FRI	MAY
05	246	SB		9.56	205	A	13	E	425	7.75	66.61	5.16	6	WED	MAY	W	506	9.97	61.63	6.14	16	THU	MAY
05	246	SB	R	26.05	207	B	13	E	793	6.51	70.24	4.57	7	TUE	FEB	W	896	9.29	55.62	5.17	17	FRI	NOV
05	246	SB		26.07	209	A	13	W	1122	8.33	54.39	4.53	11	SAT	NOV	W	1422	9.15	62.75	5.74	16	MON	NOV
05	246	SB	R	34.60	211	B	13	W	452	8.67	64.94	5.63	11	SAT	JUN	W	451	6.19	90.74	5.62	17	SUN	MAR
08	247	SBD		45.11	990	A	12	N	103	8.58	67.32	5.77	11	TUE	MAR	S	104	9.98	58.43	5.83	14	SAT	MAR
08	247	SBD		74.55	716	B	12	N	98	8.43	67.12	5.66	11	SUN	SEP	S	111	11.43	56.06	6.4	15	FRI	SEP
01	255	HUM		8.75	805	A	11	N	752	8.42	60.16	5.06	11	FRI	JAN	N	875	11.34	51.93	5.89	16	THU	MAY
08	259	SBD		1.02	259	O	12	S	1835	6.74	62.37	4.2	7	THU	MAY	N	1890	7.5	57.75	4.33	16	TUE	MAY
04	260	ALA	R	1.924	150	B	12	N	3497	9.89	66.01	6.53	8	WED	SEP	S	3121	9.58	60.8	5.83	17	WED	SEP
02	265	SIS		20.33	185	B	11	S	87	10	51.48	5.15	12	MON	AUG	S	101	11.36	52.6	5.98	16	THU	AUG
03	267	NEV	M	1.419	928	B	13	E	750	9.46	67.81	6.42	8	THU	JAN	W	890	11.31	67.32	7.61	16	WED	FEB
03	267	NEV	M	1.419	929	A	13	W	862	10.02	64.43	6.45	12	MON	FEB	W	1006	10.72	70.25	7.53	16	SAT	MAR
03	267	PLA		3.76	930	B	12	E	656	10.6	59.64	6.32	12	SAT	JUL	E	745	12.74	56.35	7.18	15	FRI	JUL
03	267	PLA		6.23	931	B	12	W	555	12.9	50.82	6.56	12	SUN	JUL	W	657	12.21	63.54	7.76	16	SUN	JUL
03	267	PLA		9.898	935	B	13	E	659	11.73	58.22	6.83	12	SAT	JUL	W	694	12.51	57.5	7.19	16	SUN	JUL
06	269	KIN		0	930	A	11	N	178	11.57	58.36	6.75	11	THU	JUN	N	168	9.82	64.87	6.37	13	WED	JUN
06	269	FRE		.082	935	B	13	N	282	10.57	53.92	5.7	5	TUE	MAR	N	282	9.39	60.65	5.7	15	FRI	NOV
06	269	FRE		12.75	306	B	11	N	405	11.86	79.26	9.4	5	WED	SEP	S	321	12.27	60.68	7.45	16	TUE	SEP
06	269	FRE		24.76	940	B	11	S	254	9.08	80.89	7.34	5	WED	JUN	N	259	11.77	63.64	7.49	14	FRI	JUN

									AM PEAK								PM PEAK						
DI	RTE	CO	PRE	PM	CS	LEG	YR	Dir	1 WAY PHV	% K	% D	% KD	HR	DAY	MNTH	Dir	1 WAY PHV	% K	% D	% KD	HR	DAY	MNTH
09	270	MNO		0	978	A	13	E	64	26.26	87.67	23.02	10	SAT	JUL	W	68	34.17	71.58	24.46	15	TUE	JUL
02	273	SHA		3.812	155	A	12	N	398	8.02	58.53	4.69	11	SAT	MAY	S	493	10.56	55.02	5.81	16	FRI	MAY
02	273	SHA		14.18	156	A	13	N	1087	8.91	63.98	5.7	7	WED	MAR	S	1114	9.89	59.1	5.84	17	TUE	MAY
02	273	SHA		15.97	300	A	13	N	1184	10.73	56.65	6.08	12	TUE	DEC	N	1191	10.65	57.4	6.11	14	FRI	MAR
02	273	SHA		17.39	204	B	13	S	930	9.37	59.27	5.55	7	TUE	FEB	N	949	9.36	60.52	5.66	17	THU	MAR
02	273	SHA		18.92	315	B	12	S	618	7.97	60.12	4.79	7	TUE	MAY	N	668	8.93	57.94	5.18	17	WED	FEB
04	280	SCL	R	.355	231	A	11	N	11461	7.39	65.55	4.84	8	WED	OCT	N	9955	8.32	50.55	4.21	17	THU	OCT
04	280	SCL	R	3.993	527	A	11	N	7744	7.07	59.7	4.22	9	WED	APR	S	8091	8.52	51.79	4.41	17	WED	JUL
04	280	SM	R	3.337	220	A	11	S	8065	12.72	63.13	8.03	8	WED	OCT	N	7604	12.29	61.62	7.57	17	TUE	APR
04	280	SM	R	5.6	904	B	13	S	7855	13.11	62.42	8.18	8	MON	MAY	N	7488	12.91	60.42	7.8	17	FRI	APR
04	280	SM	R	24.20	531	A	11	S	7656	7.99	55.68	4.45	7	TUE	APR	N	7801	8.68	52.27	4.54	17	THU	APR
04	280	SF	R	3.279	106	B	11	N	7657	7.96	58.74	4.67	7	TUE	APR	S	8867	8.56	63.24	5.41	17	WED	APR
11	282	SD		0	894	A	13	W	2368	8.84	83.18	7.35	6	THU	SEP	E	1880	8.92	65.46	5.84	14	TUE	JUL
02	284	PLU		0	186	A	13	N	90	24.05	64.75	15.57	11	SUN	MAY	N	62	15.92	67.39	10.73	15	FRI	MAY
01	299	HUM		41.86	109	A	13	E	962	28.7	97.47	27.97	7	SAT	DEC	E	279	14.63	55.47	8.11	13	SUN	JUL
02	299	TRI		52.07	292	O	12	E	580	10.3	52.92	5.45	12	TUE	AUG	E	558	10.24	51.19	5.24	13	MON	NOV
02	299	TRI		72.25	159	O	12	E	190	9.35	59.38	5.55	12	MON	AUG	W	216	11.4	55.39	6.31	14	FRI	SEP
02	299	SHA		0	159	O	12	E	190	9.35	59.38	5.55	12	MON	AUG	W	216	11.4	55.39	6.31	14	FRI	SEP
02	299	SHA		21.65	209	O	13	W	570	10.02	58.64	5.87	11	SAT	JUN	E	612	10.78	58.51	6.31	16	SUN	JUN
02	299	SHA		23.81	301	B	13	W	1065	10.7	50.07	5.36	7	TUE	SEP	W	1067	10.63	50.5	5.37	13	MON	MAY
02	299	SHA		24.02	316	A	12	W	930	8.85	52.51	4.65	7	TUE	MAY	W	975	8.23	59.2	4.87	14	MON	AUG
02	299	SHA		24.09	317	A	12	E	1188	8.97	52.36	4.69	12	TUE	NOV	W	1216	9.14	52.6	4.81	15	THU	NOV
02	299	SHA		24.82	162	A	13	E	1113	10.66	52.08	5.55	7	TUE	OCT	W	1123	9.82	57.06	5.6	14	TUE	JAN
02	299	SHA		27.24	191	A	13	W	557	8.83	69.02	6.09	7	WED	SEP	E	515	9.33	60.38	5.63	16	THU	SEP
02	299	SHA		31.69	213	A	13	E	220	8.61	58.98	5.08	10	SUN	SEP	E	244	10.88	51.81	5.63	14	FRI	MAY
02	299	SHA		73.13	163	O	13	W	156	10.37	55.12	5.72	11	TUE	SEP	E	168	10.78	57.14	6.16	16	FRI	SEP
02	299	SHA		80.09	214	A	13	E	143	9.07	57.9	5.25	10	WED	JUN	E	169	11.12	55.78	6.2	14	FRI	OCT
02	299	SHA		91.56	165	B	11	W	154	8.68	53.85	4.67	11	TUE	NOV	E	177	10.05	53.47	5.37	14	TUE	NOV
02	299	SHA		95.24	319	B	11	W	193	8.57	60.69	5.2	10	TUE	NOV	E	209	9.38	60.06	5.63	16	FRI	NOV
02	299	LAS		3.9	166	B	11	W	86	10.56	64.66	6.83	9	MON	AUG	E	91	11.36	63.64	7.23	17	WED	AUG
02	299	MOD		.332	167	B	11	E	63	11.4	58.33	6.65	12	THU	NOV	W	58	10.77	56.86	6.12	13	FRI	MAY
02	299	MOD		21.75	169	B	11	W	46	8.52	64.79	5.52	10	WED	NOV	E	47	9.12	61.84	5.64	17	FRI	MAY
02	299	MOD		40.63	170	B	11	E	237	10.18	54.99	5.6	11	MON	AUG	E	235	10.1	54.91	5.55	14	TUE	MAY

									AM PEAK								PM PEAK						
DI	RTE	CO	PRE	PM	CS	LEG	YR	Dir	1 WAY PHV	% K	% D	% KD	HR	DAY	MNTH	Dir	1 WAY PHV	% K	% D	% KD	HR	DAY	MNTH
02	299	MOD		40.64	171	A	11	W	62	9.26	70.46	6.53	12	SAT	SEP	E	63	12.63	52.5	6.63	14	TUE	SEP
08	395	SBD	R	3.981	974	A	12	S	1108	6.62	75.58	5	5	MON	JUN	N	1082	6.7	72.86	4.88	17	WED	MAR
08	395	SBD		11.18	975	A	12	N	723	6.28	62.44	3.92	7	THU	SEP	S	787	7.79	54.77	4.26	16	FRI	MAR
06	395	KER	R	1.152	954	B	13	S	271	12.24	57.29	7.02	11	SUN	JUL	S	351	14.08	64.52	9.09	13	SUN	JUL
06	395	KER	R	29.70	703	B	13	S	560	20.28	60.48	12.26	11	SUN	JUN	S	638	17.96	77.81	13.97	16	SUN	AUG
09	395	INY	R	3.022	110	A	13	S	544	15.1	63.55	9.6	12	SUN	JUN	S	771	16.64	81.76	13.6	16	MON	MAY
09	395	INY		29.43	700	B	13	S	569	16.4	62.87	10.31	11	SUN	AUG	S	749	18.21	74.53	13.57	14	SUN	NOV
09	395	INY		34.67	903	A	13	S	559	14.03	72.69	10.2	12	SUN	MAR	S	690	17.17	73.33	12.59	15	TUE	JAN
09	395	INY		55.83	305	A	13	S	637	13.43	73.39	9.86	12	SUN	FEB	S	729	16.7	67.56	11.28	15	SUN	AUG
09	395	INY		55.83	972	B	13	S	621	14.8	74.11	10.97	12	SUN	FEB	S	704	17.59	70.68	12.43	14	SUN	AUG
09	395	INY	R	58.81	660	A	13	N	630	13.54	77.97	10.56	10	THU	JUL	S	681	14.56	78.37	11.41	16	MON	MAY
09	395	INY		73.5	644	A	13	S	630	13.77	73.17	10.07	9	SUN	JUL	S	668	13.93	76.69	10.68	15	SUN	MAR
09	395	INY		96.5	905	A	13	S	655	17.11	65.3	11.17	11	SUN	JUL	S	634	15.87	68.17	10.82	15	SUN	NOV
09	395	INY		112.7	692	B	13	S	666	12.93	66.8	8.63	11	SUN	JUN	S	663	11.84	72.62	8.6	14	SUN	FEB
09	395	INY		115.4	106	B	13	S	828	11.03	60.7	6.7	10	WED	JAN	S	809	10.77	60.74	6.54	13	SUN	JUN
09	395	INY		115.4	993	A	13	S	919	9.4	65.74	6.18	11	SUN	NOV	S	918	10.28	60.04	6.17	13	MON	MAY
09	395	INY		116.3	994	B	13	N	950	10.28	58.86	6.05	12	FRI	JUL	N	979	10.09	61.81	6.23	13	WED	JUL
09	395	INY		117.3	646	O	13	S	901	10.42	66.1	6.88	12	MON	JAN	N	827	10.61	59.54	6.32	16	FRI	MAY
09	395	INY		121.0	906	A	13	S	762	16.39	63.61	10.42	12	SUN	AUG	S	621	14.17	59.94	8.49	14	SUN	AUG
09	395	MNO	R	13.93	310	B	13	S	675	14.96	70.46	10.54	12	MON	MAY	N	587	12.24	74.87	9.17	15	WED	DEC
09	395	MNO	R	25.75	308	B	13	N	698	11.42	73.86	8.43	10	THU	JUL	N	646	12.86	60.71	7.81	15	THU	DEC
09	395	MNO		50.74	988	B	13	N	467	16.29	68.78	11.2	10	MON	JUL	S	405	16.86	57.61	9.71	15	THU	JUL
09	395	MNO		58.24	989	A	13	S	310	19.7	51.07	10.06	12	FRI	JUL	S	303	18.73	52.51	9.83	14	THU	JUL
09	395	MNO		76.3	526	B	13	S	318	18.04	51.88	9.36	12	SAT	JUL	N	305	15.92	56.38	8.97	14	SUN	JUN
09	395	MNO		76.3	527	A	13	N	627	18.14	97.36	17.66	11	SUN	JUL	N	619	17.69	98.57	17.43	13	SUN	JUL
09	395	MNO		80.61	909	A	13	S	277	16.22	59.96	9.72	12	SAT	AUG	N	272	18.25	52.31	9.55	14	SUN	AUG
09	395	MNO		93.7	528	A	12	S	253	14.56	59.53	8.67	10	SUN	JUL	N	254	15.73	55.34	8.7	14	SUN	JUL
09	395	MNO		117.0	530	B	13	S	268	13.73	56.18	7.71	12	SAT	AUG	N	266	13.01	58.85	7.65	15	FRI	JUL
09	395	MNO		120.5	991	B	13	S	265	14.46	53	7.66	11	SUN	JUL	N	269	12.06	64.51	7.78	16	SUN	AUG
02	395	LAS	R	4.615	198	A	13	N	380	10.63	67.26	7.15	9	SUN	AUG	S	408	11.4	67.33	7.68	15	MON	AUG
02	395	LAS	R	4.615	215	B	13	N	830	14.32	74.51	10.67	8	FRI	JUN	N	760	14.24	68.59	9.77	14	MON	JUL
02	395	LAS		29.84	289	A	13	S	373	12.83	66.97	8.59	12	MON	MAY	S	369	14.09	60.29	8.5	15	SUN	AUG
02	395	LAS		51.87	150	B	13	N	238	7.88	58.91	4.64	10	SAT	MAR	N	304	8.37	70.86	5.93	17	TUE	JAN

									AM PEAK								PM PEAK						
DI	RTE	CO	PRE	PM	CS	LEG	YR	Dir	1 WAY PHV	% K	% D	% KD	HR	DAY	MNTH	Dir	1 WAY PHV	% K	% D	% KD	HR	DAY	MNTH
02	395	LAS	R	61.09	175	B	13	N	432	7.94	75	5.96	7	MON	MAY	S	399	9.71	56.68	5.5	16	FRI	MAY
02	395	LAS	R	61.09	176	A	13	N	195	9.13	58.21	5.32	7	THU	NOV	S	227	9.98	62.02	6.19	14	TUE	MAY
02	395	LAS		70.12	261	A	13	N	91	9.27	69.47	6.44	8	SUN	AUG	S	106	13.02	57.61	7.5	15	FRI	MAY
02	395	MOD		3.216	246	B	11	N	76	13.75	64.41	8.86	12	SUN	AUG	S	70	12.7	64.22	8.16	14	SUN	SEP
02	395	MOD		22.07	177	B	11	N	347	10.13	57.17	5.79	11	MON	MAY	N	330	9.74	56.51	5.51	16	MON	NOV
02	395	MOD		23.04	234	O	13	S	160	8.67	66.95	5.81	7	THU	OCT	N	167	10.7	56.61	6.06	15	WED	MAY
02	395	MOD		28.29	178	A	11	S	59	11.77	56.73	6.67	12	SAT	SEP	N	61	11.65	59.22	6.9	15	MON	AUG
07	405	LA		.4	210	A	13	S	9017	6.94	52.53	3.65	11	SAT	APR	S	9949	7.31	55.02	4.02	15	THU	FEB
07	405	LA		3.82	465	A	13	N	10954	6.58	59.66	3.93	6	WED	MAY	S	10739	7.28	52.89	3.85	15	MON	MAR
07	405	LA		8.2	600	A	13	N	11098	6.9	57.69	3.98	7	WED	JUL	S	10718	6.84	56.15	3.84	16	MON	OCT
07	405	LA		11.9	212	B	13	N	9363	6.53	53.82	3.51	8	TUE	MAR	S	9738	6.43	56.82	3.65	15	MON	APR
07	405	LA		14.92	213	A	13	N	8556	6.74	51.08	3.44	11	SAT	MAR	S	8760	6.7	52.63	3.53	13	WED	MAR
07	405	LA		47.6	218	B	12	S	6269	7.71	59.6	4.59	7	THU	MAY	N	5215	7.1	53.82	3.82	16	WED	APR
03	505	YOL		.396	955	B	13	N	1073	8.01	62.28	4.99	9	SAT	MAY	S	1486	11.21	61.66	6.91	17	SUN	AUG
03	505	YOL		10.62	342	B	12	S	900	9.93	54.38	5.4	11	MON	SEP	S	1152	8.95	77.21	6.91	20	SUN	MAY
03	505	YOL	R	22.36	965	B	12	S	690	13.37	58.33	7.8	12	SUN	JUL	S	882	14.01	71.13	9.97	17	SUN	AUG
10	580	SJ		8.149	421	X	13	W	1916	7.25	89.2	6.47	5	TUE	MAY	E	1765	8.86	67.21	5.96	14	FRI	DEC
04	580	ALA	R	8.265	152	A	11	W	6488	5.37	83.73	4.5	5	WED	OCT	E	8374	8.28	70.11	5.8	17	WED	AUG
04	580	ALA		30.35	535	A	12	W	7171	7.54	53.07	4	7	THU	JAN	E	8174	8.28	55.08	4.56	17	TUE	JAN
04	580	ALA	R	30.59	38	A	11	W	6295	8.68	51.74	4.49	7	TUE	JAN	E	6662	9.14	52.05	4.75	17	WED	JAN
04	580	ALA	R	39.24	153	A	11	W	6309	7.52	60.8	4.57	7	TUE	APR	E	6757	8.1	60.47	4.9	16	THU	JUL
04	580	ALA	R	40.65	243	A	11	W	7770	7.26	60.96	4.43	7	WED	JAN	E	8711	8.37	59.31	4.96	16	TUE	OCT
04	580	ALA	R	47.35	28	A	11	E	3722	7.57	55.66	4.21	7	MON	APR	W	3952	8.21	54.53	4.47	17	WED	APR
04	580	CC	R	2.887	244	B	11	E	3889	8.02	54.71	4.39	7	WED	APR	W	3830	8.25	52.41	4.32	17	THU	JUL
07	605	LA	R	2.31	220	O	13	S	8388	7.29	55.15	4.02	7	TUE	DEC	N	8535	7.7	53.15	4.09	17	TUE	MAR
07	605	LA	R	5.58	221	A	13	N	10275	7.02	50.36	3.54	7	THU	MAY	S	10551	7.06	51.43	3.63	16	WED	OCT
07	605	LA	R	11	222	B	13	S	7937	6.32	52.82	3.34	12	SUN	JUN	N	8169	6.72	51.14	3.44	14	SUN	MAR
07	605	LA		22.92	547	O	13	S	6439	7	58.19	4.07	7	WED	DEC	S	5762	6.75	54.01	3.64	17	THU	JAN
04	680	ALA	M	1.961	39	A	12	S	7239	9.66	61.06	5.9	8	THU	NOV	S	5529	8.02	56.14	4.5	17	FRI	NOV
04	680	ALA	M	2.382	40	A	12	S	6707	8.4	62.42	5.24	8	THU	MAY	N	5064	7.03	56.29	3.96	14	FRI	NOV
04	680	ALA	R	6.396	155	B	12	S	7244	7.98	65.51	5.23	7	MON	FEB	N	5871	7.12	59.53	4.24	16	MON	FEB
04	680	SOL	R	7.324	355	A	12	S	3246	7.07	80.23	5.67	6	MON	AUG	N	2977	8.46	61.45	5.2	16	THU	MAY
07	710	LA		7.6	37	A	13	S	5725	7.09	53.78	3.81	7	WED	JUL	S	5276	6.81	51.59	3.51	16	THU	MAY

									AM PEAK								PM PEAK						
DI	RTE	CO	PRE	PM	CS	LEG	YR	Dir	1 WAY PHV	% K	% D	% KD	HR	DAY	MNTH	Dir	1 WAY PHV	% K	% D	% KD	HR	DAY	MNTH
07	710	LA		10.31	38	A	13	S	7273	7.53	53.66	4.04	7	FRI	FEB	N	6810	7.3	51.84	3.78	16	THU	APR
07	710	LA		11.5	421	A	13	S	7588	7.65	53.36	4.08	7	FRI	NOV	N	7431	7.29	54.84	4	16	THU	APR
07	710	LA		14.4	39	O	13	S	9968	7.69	56.37	4.34	7	THU	SEP	N	9240	7.29	55.16	4.02	17	THU	AUG
07	710	LA		23.28	41	B	13	S	8042	7.12	53.84	3.83	7	TUE	JAN	S	7391	6.57	53.62	3.52	13	THU	DEC
07	710	LA		23.75	435	B	11	S	8521	7.82	56.88	4.44	7	FRI	NOV	N	7747	7.22	55.99	4.04	17	THU	APR
07	710	LA	R	27.11	436	A	13	S	2259	8.75	59.07	5.17	7	TUE	FEB	N	1965	7.68	58.53	4.5	17	WED	JUN
04	780	SOL		2.955	339	A	13	E	3054	8.73	63.68	5.56	7	THU	SEP	W	2850	9.06	57.23	5.19	17	WED	MAR
04	780	SOL		3.995	357	A	13	E	3199	8.49	65.81	5.59	7	WED	SEP	W	2618	9.01	50.73	4.57	17	WED	JUN
04	780	SOL		6.656	341	A	13	E	2748	8.37	56.08	4.69	7	TUE	MAY	W	2706	8.39	55.12	4.62	17	WED	SEP
11	805	SD		.647	922	A	13	S	2472	6.9	64.98	4.48	11	SAT	MAR	S	3133	8.7	65.31	5.68	17	FRI	AUG
11	805	SD		5.542	684	O	13	N	6132	5.88	64.61	3.8	6	THU	MAR	S	7336	8.01	56.68	4.54	15	WED	DEC
11	805	SD		8.854	924	B	13	N	10859	5.94	69.7	4.14	6	THU	FEB	S	12741	8.04	60.36	4.86	15	THU	MAY
11	805	SD		8.854	944	A	13	N	8691	6.63	63.55	4.21	7	MON	AUG	S	8984	7.52	57.87	4.35	16	THU	AUG
11	805	SD		11.10	925	B	13	N	9130	6.3	73.11	4.6	6	THU	MAY	S	9523	8.03	59.77	4.8	16	THU	FEB
11	805	SD		13.51	926	B	13	N	10011	6.18	74.15	4.58	6	WED	MAY	S	9990	7.86	58.11	4.57	15	FRI	MAY
11	805	SD		14.46	966	B	13	S	10525	6.57	74.19	4.87	6	MON	MAR	N	10186	7.67	61.47	4.71	15	THU	SEP
11	805	SD		16.43	927	B	13	N	8200	6.79	70.07	4.76	7	WED	JAN	S	9313	8.55	63.17	5.4	15	FRI	MAY
11	805	SD		17.65	928	A	13	N	10907	7.32	77.39	5.66	6	TUE	MAY	S	10886	8.4	67.27	5.65	16	TUE	MAY
11	805	SD		23.65	929	B	13	N	7760	5.91	73.15	4.32	6	TUE	JAN	S	8911	8.03	61.85	4.97	16	TUE	APR
11	805	SD		24.44	683	X	13	N	9360	6.71	71.23	4.78	6	MON	SEP	S	8586	7.28	60.22	4.39	16	MON	JUN
11	805	SD		28.50	930	B	13	S	8083	8.1	65.03	5.27	8	THU	MAR	N	7264	7.71	61.45	4.73	17	THU	JUN
04	880	ALA		2.283	127	A	11	S	7770	7.33	59.51	4.36	8	THU	JUN	N	7769	7.74	56.35	4.36	17	TUE	JUN
04	880	ALA		14.54	909	X	12	S	6796	7.57	50.42	3.82	12	SAT	FEB	N	7199	8.02	50.42	4.04	14	SAT	MAR
04	880	ALA		26.61	129	A	11	N	7133	6.78	50.27	3.41	7	THU	DEC	N	7578	7.13	50.81	3.62	14	FRI	DEC
11	905	SD		3.207	932	A	13	W	2545	9.27	54.05	5.01	7	THU	SEP	E	2535	9.22	54.1	4.99	16	WED	APR
11	905	SD		5.164	942	A	13	E	2783	7.57	64.66	4.89	7	TUE	SEP	W	3026	8.22	64.71	5.32	17	WED	DEC
11	905	SD	R	9.778	128	B	13	E	1834	7.03	56.59	3.98	7	THU	JUL	W	2315	8.06	62.28	5.02	17	TUE	DEC
11	905	SD	R	11.37	126	B	13	W	1420	5.05	77.55	3.92	6	WED	SEP	W	1735	8.35	57.34	4.79	16	WED	JUL
11	905	SD	R	11.37	127	A	13	W	1303	6.16	76.96	4.74	7	THU	JUL	E	1253	8.05	56.59	4.56	17	FRI	AUG

Counts Unlimited Inc
PO Box 1178
Corona, CA 92878
(951) 268-6268

County of San Diego
N/S: Camino Del Sur
E/W: SR-56 Eastbound Ramps
Weather: Cloudy

File Name : CSDCDS56EAM
Site Code : 00000066
Start Date : 1/8/2015
Page No : 1

Groups Printed- Passenger Vehicles - Large 2 Axle Vehicles - 3 Axle Vehicles - 4+ Axle Trucks

	Camino Del Sur Southbound				SR-56 Eastbound On Ramp Westbound				Camino Del Sur Northbound				SR-56 Eastbound Off Ramp Eastbound				
Start Time	Left	Thru	Right	App. Total	Left	Thru	Right	App. Total	Left	Thru	Right	App. Total	Left	Thru	Right	App. Total	Int. Total
07:00 AM	96	46	0	142	0	0	0	0	0	39	27	66	25	1	11	37	245
07:15 AM	103	43	0	146	0	0	0	0	0	44	46	90	38	1	16	55	291
07:30 AM	138	58	0	196	0	0	0	0	0	67	35	102	43	0	38	81	379
07:45 AM	199	98	0	297	0	0	0	0	0	90	45	135	32	0	37	69	501
Total	536	245	0	781	0	0	0	0	0	240	153	393	138	2	102	242	1416
08:00 AM	227	122	0	349	0	0	0	0	0	76	34	110	26	0	53	79	538
08:15 AM	185	119	0	304	0	0	0	0	0	59	49	108	36	3	39	78	490
08:30 AM	137	127	0	264	0	0	0	0	0	78	58	136	33	1	47	81	481
08:45 AM	139	155	0	294	0	0	0	0	0	59	56	115	35	1	60	96	505
Total	688	523	0	1211	0	0	0	0	0	272	197	469	130	5	199	334	2014
Grand Total	1224	768	0	1992	0	0	0	0	0	512	350	862	268	7	301	576	3430
Apprch %	61.4	38.6	0		0	0	0		0	59.4	40.6		46.5	1.2	52.3		
Total %	35.7	22.4	0	58.1	0	0	0	0	0	14.9	10.2	25.1	7.8	0.2	8.8	16.8	
Passenger Vehicles	1180	757	0	1937	0	0	0	0	0	504	343	847	242	6	298	546	3330
% Passenger Vehicles	96.4	98.6	0	97.2	0	0	0	0	0	98.4	98	98.3	90.3	85.7	99	94.8	97.1
Large 2 Axle Vehicles	19	11	0	30	0	0	0	0	0	7	7	14	6	0	2	8	52
% Large 2 Axle Vehicles	1.6	1.4	0	1.5	0	0	0	0	0	1.4	2	1.6	2.2	0	0.7	1.4	1.5
3 Axle Vehicles	13	0	0	13	0	0	0	0	0	0	0	0	17	0	0	17	30
% 3 Axle Vehicles	1.1	0	0	0.7	0	0	0	0	0	0	0	0	6.3	0	0	3	0.9
4+ Axle Trucks	12	0	0	12	0	0	0	0	0	1	0	1	3	1	1	5	18
% 4+ Axle Trucks	1	0	0	0.6	0	0	0	0	0	0.2	0	0.1	1.1	14.3	0.3	0.9	0.5

	Camino Del Sur Southbound				SR-56 Eastbound On Ramp Westbound				Camino Del Sur Northbound				SR-56 Eastbound Off Ramp Eastbound				
Start Time	Left	Thru	Right	App. Total	Left	Thru	Right	App. Total	Left	Thru	Right	App. Total	Left	Thru	Right	App. Total	Int. Total
Peak Hour Analysis From 08:00 AM to 08:45 AM - Peak 1 of 1																	
Peak Hour for Entire Intersection Begins at 08:00 AM																	
08:00 AM	227	122	0	349	0	0	0	0	0	76	34	110	26	0	53	79	538
08:15 AM	185	119	0	304	0	0	0	0	0	59	49	108	36	3	39	78	490
08:30 AM	137	127	0	264	0	0	0	0	0	78	58	136	33	1	47	81	481
08:45 AM	139	155	0	294	0	0	0	0	0	59	56	115	35	1	60	96	505
Total Volume	688	523	0	1211	0	0	0	0	0	272	197	469	130	5	199	334	2014
% App. Total	56.8	43.2	0		0	0	0		0	58	42		38.9	1.5	59.6		
PHF	.758	.844	.000	.867	.000	.000	.000	.000	.000	.872	.849	.862	.903	.417	.829	.870	.936

Counts Unlimited Inc
PO Box 1178
Corona, CA 92878
(951) 268-6268

County of San Diego
N/S: Camino Del Sur
E/W: SR-56 Eastbound Ramps
Weather: Cloudy

File Name : CSDCDS56EAM
Site Code : 00000066
Start Date : 1/8/2015
Page No : 2

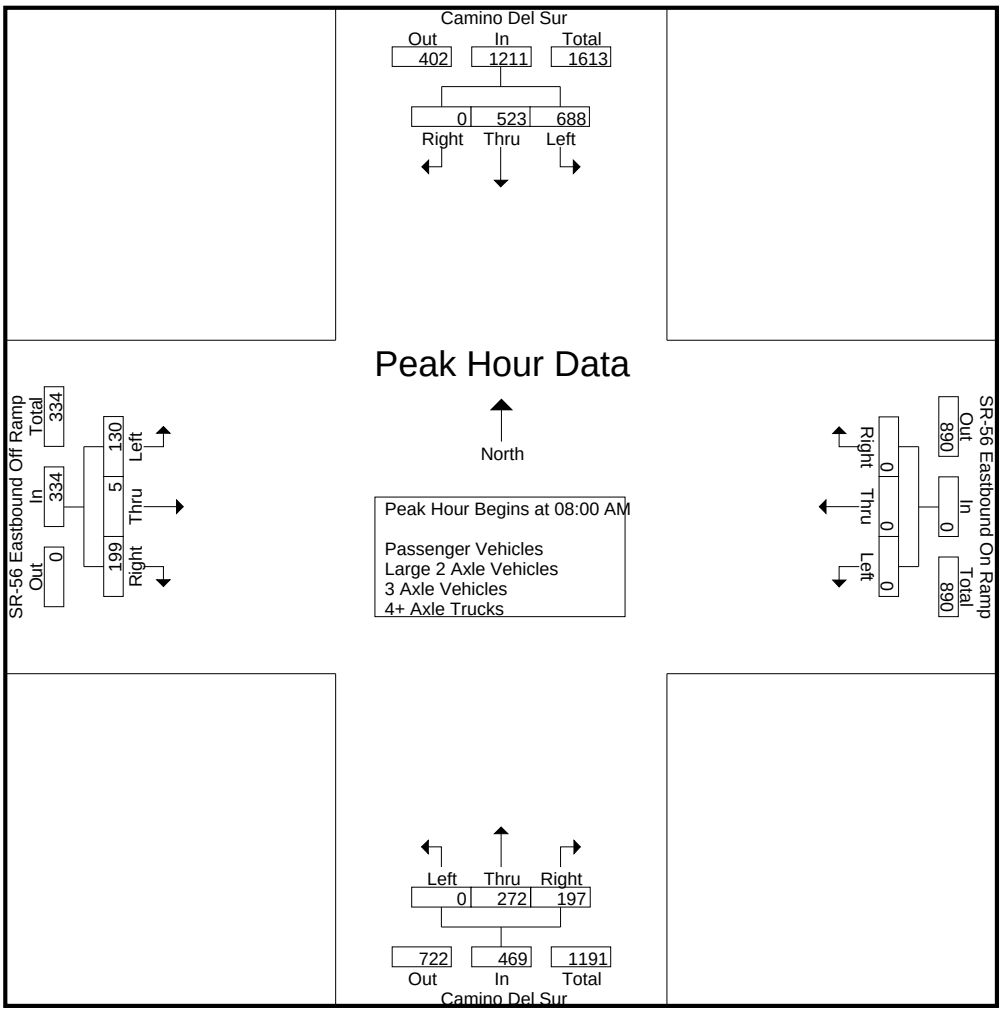

Peak Hour Analysis From 08:00 AM to 08:45 AM - Peak 1 of 1
Peak Hour for Each Approach Begins at:

	08:00 AM				08:00 AM				08:00 AM				08:00 AM			
+0 mins.	227	122	0	349	0	0	0	0	0	76	34	110	26	0	53	79
+15 mins.	185	119	0	304	0	0	0	0	0	59	49	108	36	3	39	78
+30 mins.	137	127	0	264	0	0	0	0	0	78	58	136	33	1	47	81
+45 mins.	139	155	0	294	0	0	0	0	0	59	56	115	35	1	60	96
Total Volume	688	523	0	1211	0	0	0	0	0	272	197	469	130	5	199	334
% App. Total	56.8	43.2	0		0	0	0		0	58	42		38.9	1.5	59.6	
PHF	.758	.844	.000	.867	.000	.000	.000	.000	.000	.872	.849	.862	.903	.417	.829	.870

Counts Unlimited Inc
PO Box 1178
Corona, CA 92878
(951) 268-6268

County of San Diego
N/S: Camino Del Sur
E/W: SR-56 Eastbound Ramps
Weather: Cloudy

File Name : CSDCDS56EAM
Site Code : 00000066
Start Date : 1/8/2015
Page No : 1

Groups Printed- Passenger Vehicles

	Camino Del Sur Southbound				SR-56 Eastbound On Ramp Westbound				Camino Del Sur Northbound				SR-56 Eastbound Off Ramp Eastbound				
Start Time	Left	Thru	Right	App. Total	Left	Thru	Right	App. Total	Left	Thru	Right	App. Total	Left	Thru	Right	App. Total	Int. Total
07:00 AM	93	43	0	136	0	0	0	0	0	38	25	63	22	1	10	33	232
07:15 AM	100	42	0	142	0	0	0	0	0	44	43	87	31	1	15	47	276
07:30 AM	133	56	0	189	0	0	0	0	0	67	34	101	38	0	37	75	365
07:45 AM	195	96	0	291	0	0	0	0	0	88	44	132	29	0	37	66	489
Total	521	237	0	758	0	0	0	0	0	237	146	383	120	2	99	221	1362
08:00 AM	215	122	0	337	0	0	0	0	0	74	34	108	21	0	53	74	519
08:15 AM	179	119	0	298	0	0	0	0	0	59	49	108	36	3	39	78	484
08:30 AM	129	124	0	253	0	0	0	0	0	77	58	135	31	1	47	79	467
08:45 AM	136	155	0	291	0	0	0	0	0	57	56	113	34	0	60	94	498
Total	659	520	0	1179	0	0	0	0	0	267	197	464	122	4	199	325	1968
Grand Total	1180	757	0	1937	0	0	0	0	0	504	343	847	242	6	298	546	3330
Apprch %	60.9	39.1	0		0	0	0		0	59.5	40.5		44.3	1.1	54.6		
Total %	35.4	22.7	0	58.2	0	0	0	0	0	15.1	10.3	25.4	7.3	0.2	8.9	16.4	

	Camino Del Sur Southbound				SR-56 Eastbound On Ramp Westbound				Camino Del Sur Northbound				SR-56 Eastbound Off Ramp Eastbound				
Start Time	Left	Thru	Right	App. Total	Left	Thru	Right	App. Total	Left	Thru	Right	App. Total	Left	Thru	Right	App. Total	Int. Total
Peak Hour Analysis From 08:00 AM to 08:45 AM - Peak 1 of 1																	
Peak Hour for Entire Intersection Begins at 08:00 AM																	
08:00 AM	215	122	0	337	0	0	0	0	0	74	34	108	21	0	53	74	519
08:15 AM	179	119	0	298	0	0	0	0	0	59	49	108	36	3	39	78	484
08:30 AM	129	124	0	253	0	0	0	0	0	77	58	135	31	1	47	79	467
08:45 AM	136	155	0	291	0	0	0	0	0	57	56	113	34	0	60	94	498
Total Volume	659	520	0	1179	0	0	0	0	0	267	197	464	122	4	199	325	1968
% App. Total	55.9	44.1	0		0	0	0		0	57.5	42.5		37.5	1.2	61.2		
PHF	.766	.839	.000	.875	.000	.000	.000	.000	.000	.867	.849	.859	.847	.333	.829	.864	.948

Counts Unlimited Inc
PO Box 1178
Corona, CA 92878
(951) 268-6268

County of San Diego
N/S: Camino Del Sur
E/W: SR-56 Eastbound Ramps
Weather: Cloudy

File Name : CSDCDS56EAM
Site Code : 00000066
Start Date : 1/8/2015
Page No : 2

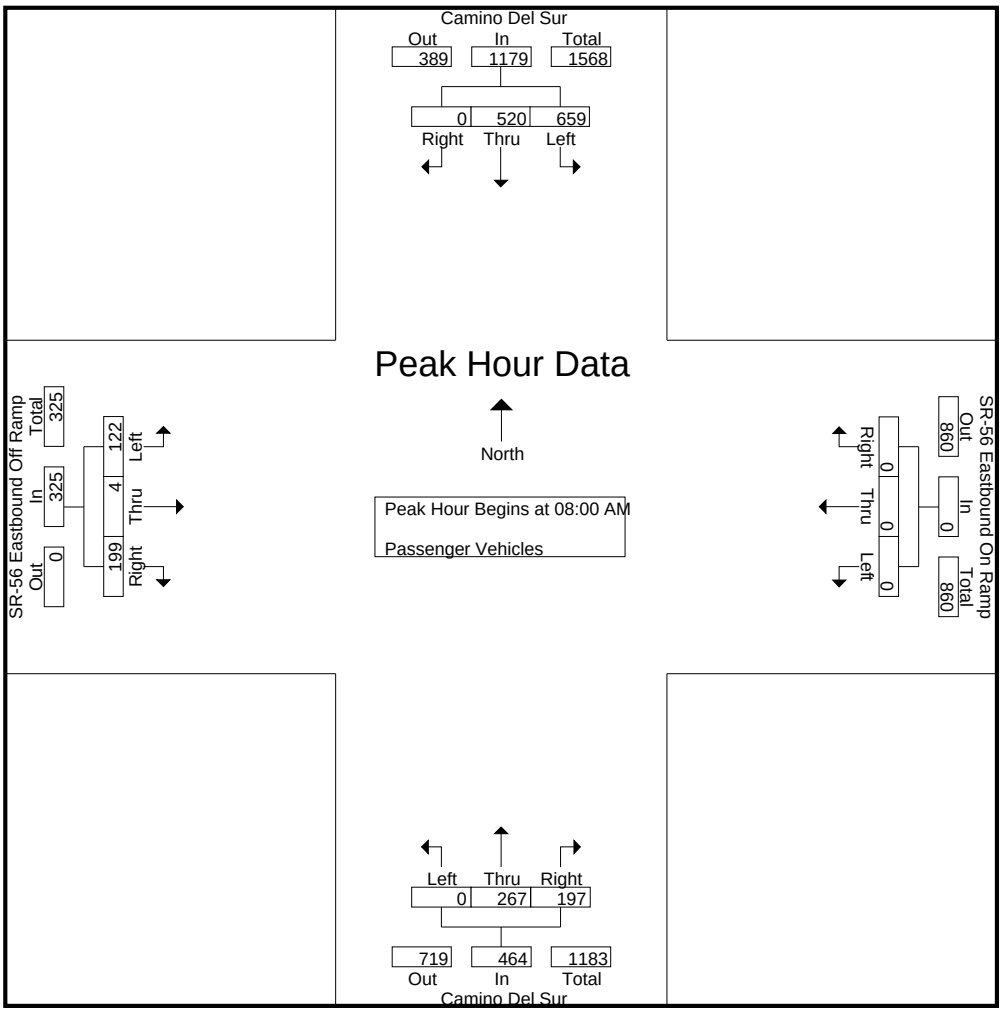

Peak Hour Analysis From 08:00 AM to 08:45 AM - Peak 1 of 1
Peak Hour for Each Approach Begins at:

	08:00 AM				08:00 AM				08:00 AM				08:00 AM			
+0 mins.	215	122	0	337	0	0	0	0	0	74	34	108	21	0	53	74
+15 mins.	179	119	0	298	0	0	0	0	0	59	49	108	36	3	39	78
+30 mins.	129	124	0	253	0	0	0	0	0	77	58	135	31	1	47	79
+45 mins.	136	155	0	291	0	0	0	0	0	57	56	113	34	0	60	94
Total Volume	659	520	0	1179	0	0	0	0	0	267	197	464	122	4	199	325
% App. Total	55.9	44.1	0		0	0	0		0	57.5	42.5		37.5	1.2	61.2	
PHF	.766	.839	.000	.875	.000	.000	.000	.000	.000	.867	.849	.859	.847	.333	.829	.864

Counts Unlimited Inc
PO Box 1178
Corona, CA 92878
(951) 268-6268

County of San Diego
N/S: Camino Del Sur
E/W: SR-56 Eastbound Ramps
Weather: Cloudy

File Name : CSDCDS56EAM
Site Code : 00000066
Start Date : 1/8/2015
Page No : 1

Groups Printed- Large 2 Axle Vehicles

	Camino Del Sur Southbound				SR-56 Eastbound On Ramp Westbound				Camino Del Sur Northbound				SR-56 Eastbound Off Ramp Eastbound				
Start Time	Left	Thru	Right	App. Total	Left	Thru	Right	App. Total	Left	Thru	Right	App. Total	Left	Thru	Right	App. Total	Int. Total
07:00 AM	2	3	0	5	0	0	0	0	0	0	2	2	0	0	0	0	7
07:15 AM	1	1	0	2	0	0	0	0	0	0	3	3	2	0	1	3	8
07:30 AM	2	2	0	4	0	0	0	0	0	0	1	1	1	0	1	2	7
07:45 AM	2	2	0	4	0	0	0	0	0	2	1	3	1	0	0	1	8
Total	7	8	0	15	0	0	0	0	0	2	7	9	4	0	2	6	30
08:00 AM	6	0	0	6	0	0	0	0	0	2	0	2	0	0	0	0	8
08:15 AM	2	0	0	2	0	0	0	0	0	0	0	0	0	0	0	0	2
08:30 AM	3	3	0	6	0	0	0	0	0	1	0	1	1	0	0	1	8
08:45 AM	1	0	0	1	0	0	0	0	0	2	0	2	1	0	0	1	4
Total	12	3	0	15	0	0	0	0	0	5	0	5	2	0	0	2	22
Grand Total	19	11	0	30	0	0	0	0	0	7	7	14	6	0	2	8	52
Apprch %	63.3	36.7	0		0	0	0		0	50	50		75	0	25		
Total %	36.5	21.2	0	57.7	0	0	0	0	0	13.5	13.5	26.9	11.5	0	3.8	15.4	

	Camino Del Sur Southbound				SR-56 Eastbound On Ramp Westbound				Camino Del Sur Northbound				SR-56 Eastbound Off Ramp Eastbound				
Start Time	Left	Thru	Right	App. Total	Left	Thru	Right	App. Total	Left	Thru	Right	App. Total	Left	Thru	Right	App. Total	Int. Total
Peak Hour Analysis From 08:00 AM to 08:45 AM - Peak 1 of 1																	
Peak Hour for Entire Intersection Begins at 08:00 AM																	
08:00 AM	6	0	0	6	0	0	0	0	0	2	0	2	0	0	0	0	8
08:15 AM	2	0	0	2	0	0	0	0	0	0	0	0	0	0	0	0	2
08:30 AM	3	3	0	6	0	0	0	0	0	1	0	1	1	0	0	1	8
08:45 AM	1	0	0	1	0	0	0	0	0	2	0	2	1	0	0	1	4
Total Volume	12	3	0	15	0	0	0	0	0	5	0	5	2	0	0	2	22
% App. Total	80	20	0		0	0	0		0	100	0		100	0	0		
PHF	.500	.250	.000	.625	.000	.000	.000	.000	.000	.625	.000	.625	.500	.000	.000	.500	.688

Counts Unlimited Inc
PO Box 1178
Corona, CA 92878
(951) 268-6268

County of San Diego
N/S: Camino Del Sur
E/W: SR-56 Eastbound Ramps
Weather: Cloudy

File Name : CSDCDS56EAM
Site Code : 00000066
Start Date : 1/8/2015
Page No : 2

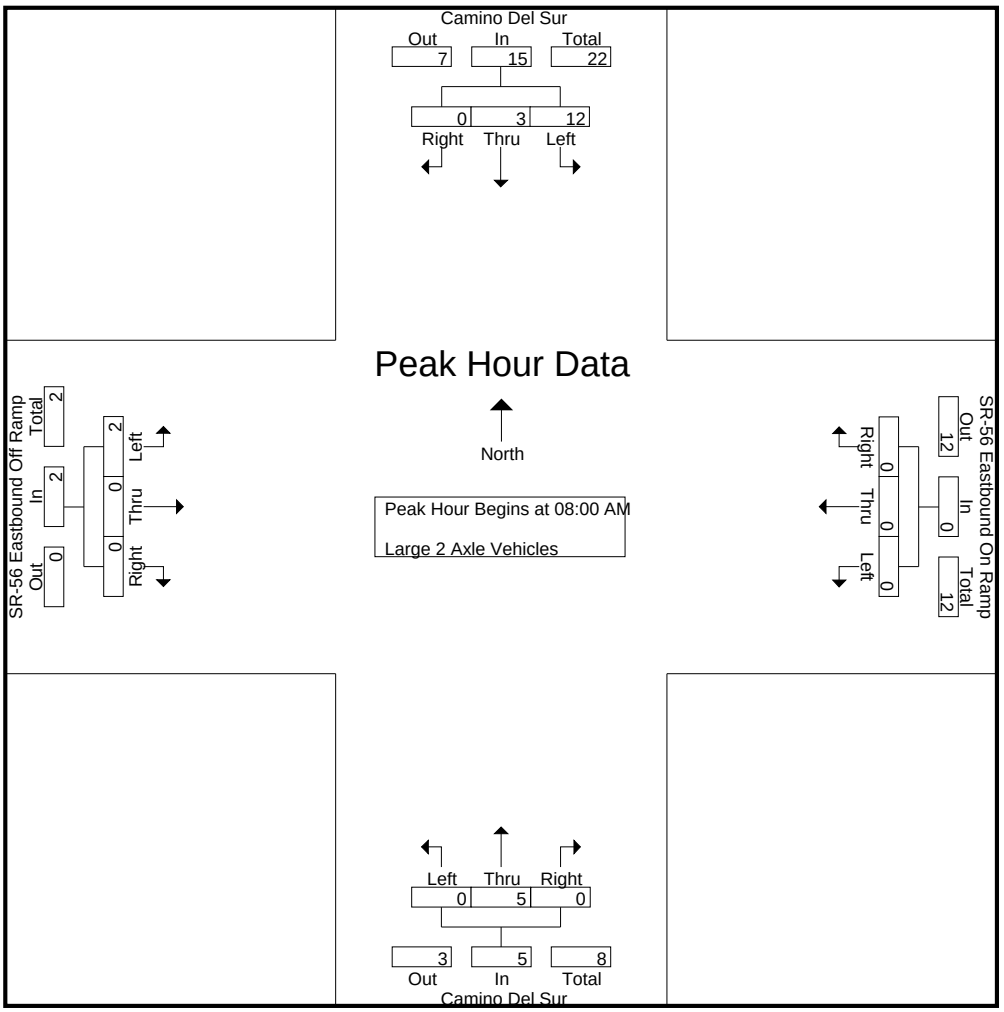

Peak Hour Analysis From 08:00 AM to 08:45 AM - Peak 1 of 1
Peak Hour for Each Approach Begins at:

	08:00 AM				08:00 AM				08:00 AM				08:00 AM			
+0 mins.	6	0	0	6	0	0	0	0	0	2	0	2	0	0	0	0
+15 mins.	2	0	0	2	0	0	0	0	0	0	0	0	0	0	0	0
+30 mins.	3	3	0	6	0	0	0	0	0	1	0	1	1	0	0	1
+45 mins.	1	0	0	1	0	0	0	0	0	2	0	2	1	0	0	1
Total Volume	12	3	0	15	0	0	0	0	0	5	0	5	2	0	0	2
% App. Total	80	20	0		0	0	0		0	100	0		100	0	0	
PHF	.500	.250	.000	.625	.000	.000	.000	.000	.000	.625	.000	.625	.500	.000	.000	.500

Counts Unlimited Inc
PO Box 1178
Corona, CA 92878
(951) 268-6268

County of San Diego
N/S: Camino Del Sur
E/W: SR-56 Eastbound Ramps
Weather: Cloudy

File Name : CSDCDS56EAM
Site Code : 00000066
Start Date : 1/8/2015
Page No : 1

Groups Printed- 3 Axle Vehicles

	Camino Del Sur Southbound				SR-56 Eastbound On Ramp Westbound				Camino Del Sur Northbound				SR-56 Eastbound Off Ramp Eastbound				
Start Time	Left	Thru	Right	App. Total	Left	Thru	Right	App. Total	Left	Thru	Right	App. Total	Left	Thru	Right	App. Total	Int. Total
07:00 AM	0	0	0	0	0	0	0	0	0	0	0	0	2	0	0	2	2
07:15 AM	0	0	0	0	0	0	0	0	0	0	0	0	4	0	0	4	4
07:30 AM	2	0	0	2	0	0	0	0	0	0	0	0	4	0	0	4	6
07:45 AM	1	0	0	1	0	0	0	0	0	0	0	0	2	0	0	2	3
Total	3	0	0	3	0	0	0	0	0	0	0	0	12	0	0	12	15
08:00 AM	5	0	0	5	0	0	0	0	0	0	0	0	4	0	0	4	9
08:15 AM	1	0	0	1	0	0	0	0	0	0	0	0	0	0	0	0	1
08:30 AM	2	0	0	2	0	0	0	0	0	0	0	0	1	0	0	1	3
08:45 AM	2	0	0	2	0	0	0	0	0	0	0	0	0	0	0	0	2
Total	10	0	0	10	0	0	0	0	0	0	0	0	5	0	0	5	15
Grand Total	13	0	0	13	0	0	0	0	0	0	0	0	17	0	0	17	30
Apprch %	100	0	0		0	0	0		0	0	0		100	0	0		
Total %	43.3	0	0	43.3	0	0	0	0	0	0	0	0	56.7	0	0	56.7	

	Camino Del Sur Southbound				SR-56 Eastbound On Ramp Westbound				Camino Del Sur Northbound				SR-56 Eastbound Off Ramp Eastbound				
Start Time	Left	Thru	Right	App. Total	Left	Thru	Right	App. Total	Left	Thru	Right	App. Total	Left	Thru	Right	App. Total	Int. Total
Peak Hour Analysis From 08:00 AM to 08:45 AM - Peak 1 of 1																	
Peak Hour for Entire Intersection Begins at 08:00 AM																	
08:00 AM	5	0	0	5	0	0	0	0	0	0	0	0	4	0	0	4	9
08:15 AM	1	0	0	1	0	0	0	0	0	0	0	0	0	0	0	0	1
08:30 AM	2	0	0	2	0	0	0	0	0	0	0	0	1	0	0	1	3
08:45 AM	2	0	0	2	0	0	0	0	0	0	0	0	0	0	0	0	2
Total Volume	10	0	0	10	0	0	0	0	0	0	0	0	5	0	0	5	15
% App. Total	100	0	0		0	0	0		0	0	0		100	0	0		
PHF	.500	.000	.000	.500	.000	.000	.000	.000	.000	.000	.000	.000	.313	.000	.000	.313	.417

Counts Unlimited Inc
PO Box 1178
Corona, CA 92878
(951) 268-6268

County of San Diego
N/S: Camino Del Sur
E/W: SR-56 Eastbound Ramps
Weather: Cloudy

File Name : CSDCDS56EAM
Site Code : 00000066
Start Date : 1/8/2015
Page No : 2

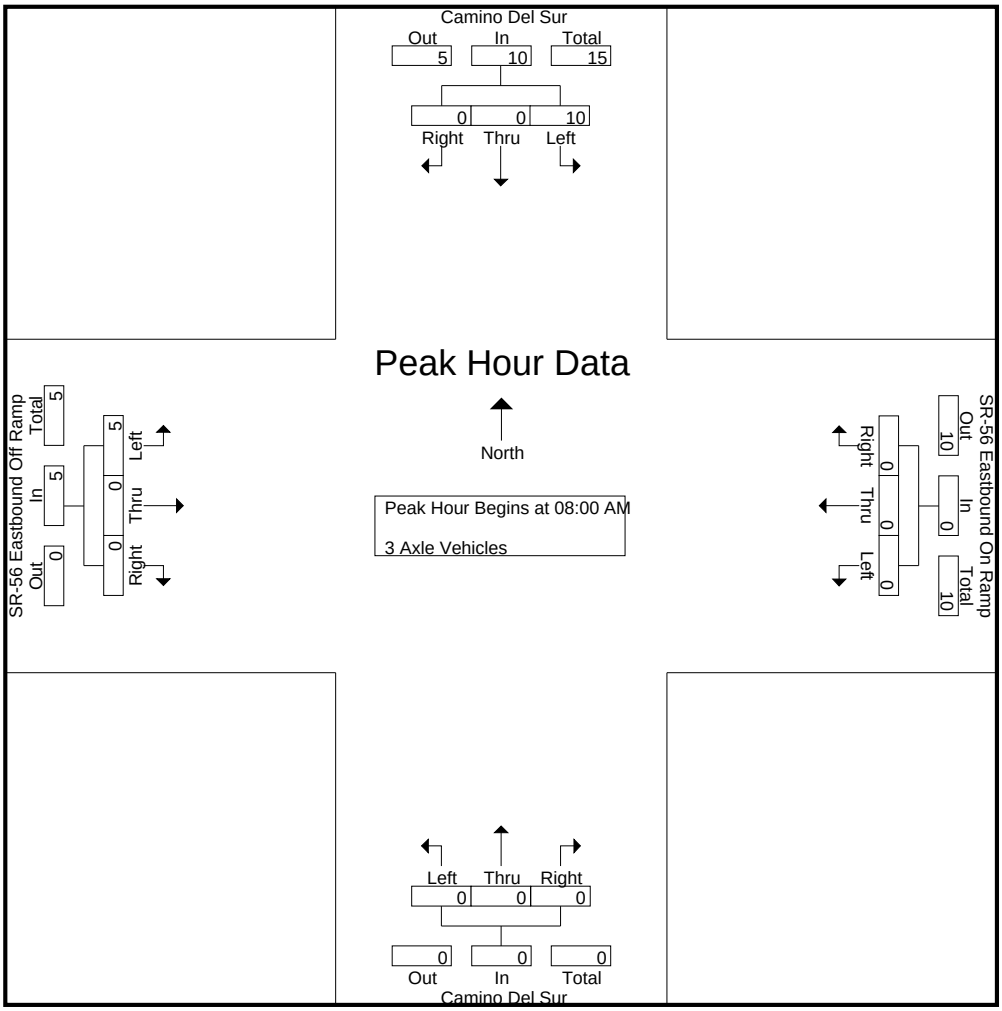

Peak Hour Analysis From 08:00 AM to 08:45 AM - Peak 1 of 1
Peak Hour for Each Approach Begins at:

	08:00 AM				08:00 AM				08:00 AM				08:00 AM			
+0 mins.	5	0	0	5	0	0	0	0	0	0	0	0	4	0	0	4
+15 mins.	1	0	0	1	0	0	0	0	0	0	0	0	0	0	0	0
+30 mins.	2	0	0	2	0	0	0	0	0	0	0	0	1	0	0	1
+45 mins.	2	0	0	2	0	0	0	0	0	0	0	0	0	0	0	0
Total Volume	10	0	0	10	0	0	0	0	0	0	0	0	5	0	0	5
% App. Total	100	0	0		0	0	0		0	0	0		100	0	0	
PHF	.500	.000	.000	.500	.000	.000	.000	.000	.000	.000	.000	.000	.313	.000	.000	.313

Counts Unlimited Inc
PO Box 1178
Corona, CA 92878
(951) 268-6268

County of San Diego
N/S: Camino Del Sur
E/W: SR-56 Eastbound Ramps
Weather: Cloudy

File Name : CSDCDS56EAM
Site Code : 00000066
Start Date : 1/8/2015
Page No : 1

Groups Printed- 4+ Axle Trucks

	Camino Del Sur Southbound				SR-56 Eastbound On Ramp Westbound				Camino Del Sur Northbound				SR-56 Eastbound Off Ramp Eastbound				
Start Time	Left	Thru	Right	App. Total	Left	Thru	Right	App. Total	Left	Thru	Right	App. Total	Left	Thru	Right	App. Total	Int. Total
07:00 AM	1	0	0	1	0	0	0	0	0	1	0	1	1	0	1	2	4
07:15 AM	2	0	0	2	0	0	0	0	0	0	0	0	1	0	0	1	3
07:30 AM	1	0	0	1	0	0	0	0	0	0	0	0	0	0	0	0	1
07:45 AM	1	0	0	1	0	0	0	0	0	0	0	0	0	0	0	0	1
Total	5	0	0	5	0	0	0	0	0	1	0	1	2	0	1	3	9
08:00 AM	1	0	0	1	0	0	0	0	0	0	0	0	1	0	0	1	2
08:15 AM	3	0	0	3	0	0	0	0	0	0	0	0	0	0	0	0	3
08:30 AM	3	0	0	3	0	0	0	0	0	0	0	0	0	0	0	0	3
08:45 AM	0	0	0	0	0	0	0	0	0	0	0	0	0	1	0	1	1
Total	7	0	0	7	0	0	0	0	0	0	0	0	1	1	0	2	9
Grand Total	12	0	0	12	0	0	0	0	0	1	0	1	3	1	1	5	18
Apprch %	100	0	0		0	0	0		0	100	0		60	20	20		
Total %	66.7	0	0	66.7	0	0	0	0	0	5.6	0	5.6	16.7	5.6	5.6	27.8	

	Camino Del Sur Southbound				SR-56 Eastbound On Ramp Westbound				Camino Del Sur Northbound				SR-56 Eastbound Off Ramp Eastbound				
Start Time	Left	Thru	Right	App. Total	Left	Thru	Right	App. Total	Left	Thru	Right	App. Total	Left	Thru	Right	App. Total	Int. Total
Peak Hour Analysis From 08:00 AM to 08:45 AM - Peak 1 of 1																	
Peak Hour for Entire Intersection Begins at 08:00 AM																	
08:00 AM	1	0	0	1	0	0	0	0	0	0	0	0	1	0	0	1	2
08:15 AM	3	0	0	3	0	0	0	0	0	0	0	0	0	0	0	0	3
08:30 AM	3	0	0	3	0	0	0	0	0	0	0	0	0	0	0	0	3
08:45 AM	0	0	0	0	0	0	0	0	0	0	0	0	0	1	0	1	1
Total Volume	7	0	0	7	0	0	0	0	0	0	0	0	1	1	0	2	9
% App. Total	100	0	0		0	0	0		0	0	0		50	50	0		
PHF	.583	.000	.000	.583	.000	.000	.000	.000	.000	.000	.000	.000	.250	.250	.000	.500	.750

Counts Unlimited Inc
PO Box 1178
Corona, CA 92878
(951) 268-6268

County of San Diego
N/S: Camino Del Sur
E/W: SR-56 Eastbound Ramps
Weather: Cloudy

File Name : CSDCDS56EAM
Site Code : 00000066
Start Date : 1/8/2015
Page No : 2

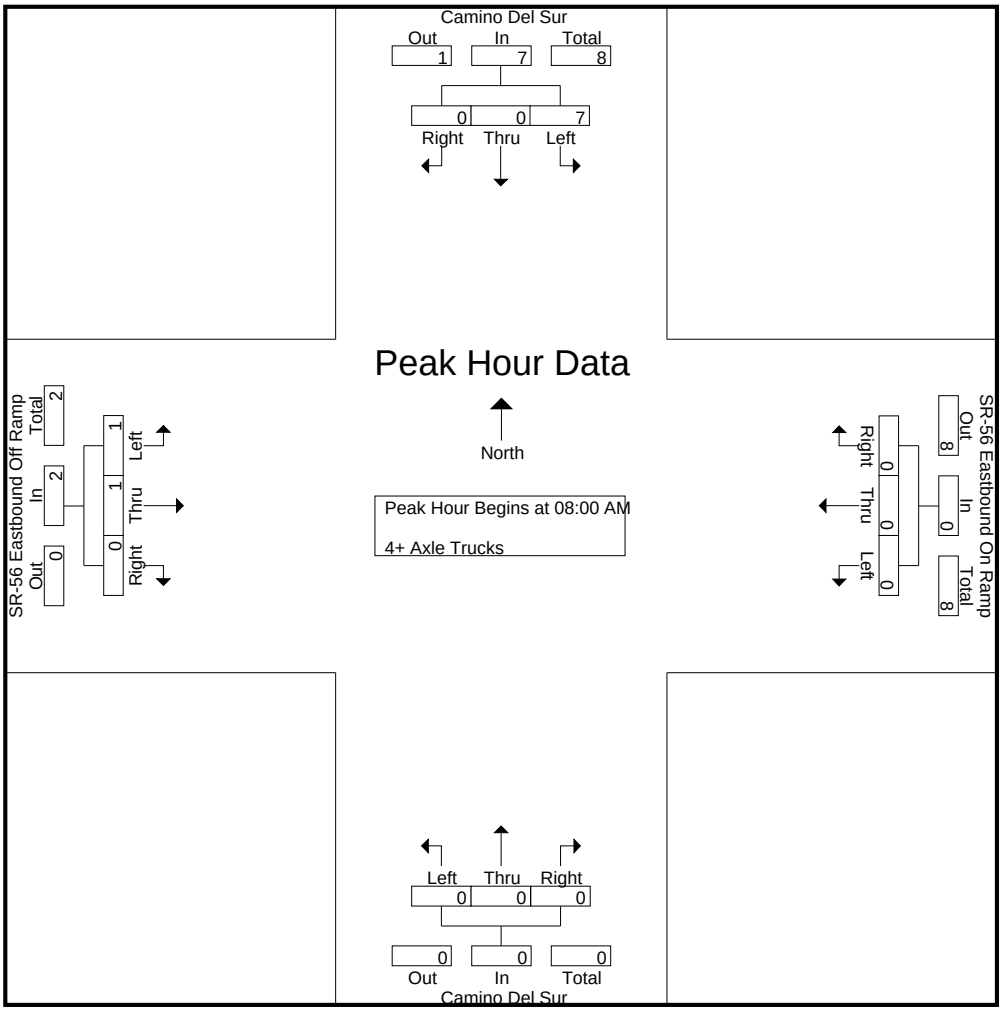

Peak Hour Analysis From 08:00 AM to 08:45 AM - Peak 1 of 1
Peak Hour for Each Approach Begins at:

	08:00 AM				08:00 AM				08:00 AM				08:00 AM			
+0 mins.	1	0	0	1	0	0	0	0	0	0	0	0	1	0	0	1
+15 mins.	3	0	0	3	0	0	0	0	0	0	0	0	0	0	0	0
+30 mins.	3	0	0	3	0	0	0	0	0	0	0	0	0	0	0	0
+45 mins.	0	0	0	0	0	0	0	0	0	0	0	0	0	1	0	1
Total Volume	7	0	0	7	0	0	0	0	0	0	0	0	1	1	0	2
% App. Total	100	0	0		0	0	0		0	0	0		50	50	0	
PHF	.583	.000	.000	.583	.000	.000	.000	.000	.000	.000	.000	.000	.250	.250	.000	.500

Counts Unlimited Inc
PO Box 1178
Corona, CA 92878
(951) 268-6268

County of San Diego
N/S: Camino Del Sur
E/W: SR-56 Eastbound Ramps
Weather: Cloudy

File Name : CSDCDS56EPM
Site Code : 00000066
Start Date : 1/8/2015
Page No : 1

Groups Printed- Passenger Vehicles - Large 2 Axle Vehicles - 3 Axle Vehicles - 4+ Axle Trucks

	Camino Del Sur Southbound				SR-56 Easbound On Ramp Westbound				Camino Del Sur Northbound				SR-56 Easbound Off Ramp Eastbound				
Start Time	Left	Thru	Right	App. Total	Left	Thru	Right	App. Total	Left	Thru	Right	App. Total	Left	Thru	Right	App. Total	Int. Total
04:00 PM	119	58	0	177	0	0	0	0	0	41	57	98	103	1	31	135	410
04:15 PM	153	51	0	204	0	0	0	0	0	50	67	117	92	0	35	127	448
04:30 PM	154	50	0	204	0	0	0	0	0	45	72	117	112	0	31	143	464
04:45 PM	147	60	0	207	0	0	0	0	0	61	86	147	108	1	31	140	494
Total	573	219	0	792	0	0	0	0	0	197	282	479	415	2	128	545	1816
05:00 PM	158	55	0	213	0	0	0	0	0	56	112	168	142	1	27	170	551
05:15 PM	155	67	0	222	0	0	0	0	0	79	117	196	114	0	35	149	567
05:30 PM	146	73	0	219	0	0	0	0	0	77	114	191	100	0	36	136	546
05:45 PM	126	62	0	188	0	0	0	0	0	55	124	179	109	0	29	138	505
Total	585	257	0	842	0	0	0	0	0	267	467	734	465	1	127	593	2169
Grand Total	1158	476	0	1634	0	0	0	0	0	464	749	1213	880	3	255	1138	3985
Apprch %	70.9	29.1	0		0	0	0		0	38.3	61.7		77.3	0.3	22.4		
Total %	29.1	11.9	0	41	0	0	0	0	0	11.6	18.8	30.4	22.1	0.1	6.4	28.6	
Passenger Vehicles	1136	473	0	1609	0	0	0	0	0	463	743	1206	877	3	254	1134	3949
% Passenger Vehicles	98.1	99.4	0	98.5	0	0	0	0	0	99.8	99.2	99.4	99.7	100	99.6	99.6	99.1
Large 2 Axle Vehicles	18	2	0	20	0	0	0	0	0	1	4	5	2	0	1	3	28
% Large 2 Axle Vehicles	1.6	0.4	0	1.2	0	0	0	0	0	0.2	0.5	0.4	0.2	0	0.4	0.3	0.7
3 Axle Vehicles	4	0	0	4	0	0	0	0	0	0	0	0	0	0	0	0	4
% 3 Axle Vehicles	0.3	0	0	0.2	0	0	0	0	0	0	0	0	0	0	0	0	0.1
4+ Axle Trucks	0	1	0	1	0	0	0	0	0	0	2	2	1	0	0	1	4
% 4+ Axle Trucks	0	0.2	0	0.1	0	0	0	0	0	0	0.3	0.2	0.1	0	0	0.1	0.1

	Camino Del Sur Southbound				SR-56 Easbound On Ramp Westbound				Camino Del Sur Northbound				SR-56 Easbound Off Ramp Eastbound				
Start Time	Left	Thru	Right	App. Total	Left	Thru	Right	App. Total	Left	Thru	Right	App. Total	Left	Thru	Right	App. Total	Int. Total
Peak Hour Analysis From 04:00 PM to 05:45 PM - Peak 1 of 1																	
Peak Hour for Entire Intersection Begins at 05:00 PM																	
05:00 PM	158	55	0	213	0	0	0	0	0	56	112	168	142	1	27	170	551
05:15 PM	155	67	0	222	0	0	0	0	0	79	117	196	114	0	35	149	567
05:30 PM	146	73	0	219	0	0	0	0	0	77	114	191	100	0	36	136	546
05:45 PM	126	62	0	188	0	0	0	0	0	55	124	179	109	0	29	138	505
Total Volume	585	257	0	842	0	0	0	0	0	267	467	734	465	1	127	593	2169
% App. Total	69.5	30.5	0		0	0	0		0	36.4	63.6		78.4	0.2	21.4		
PHF	.926	.880	.000	.948	.000	.000	.000	.000	.000	.845	.942	.936	.819	.250	.882	.872	.956

Counts Unlimited Inc
PO Box 1178
Corona, CA 92878
(951) 268-6268

County of San Diego
N/S: Camino Del Sur
E/W: SR-56 Eastbound Ramps
Weather: Cloudy

File Name : CSDCDS56EPM
Site Code : 00000066
Start Date : 1/8/2015
Page No : 2

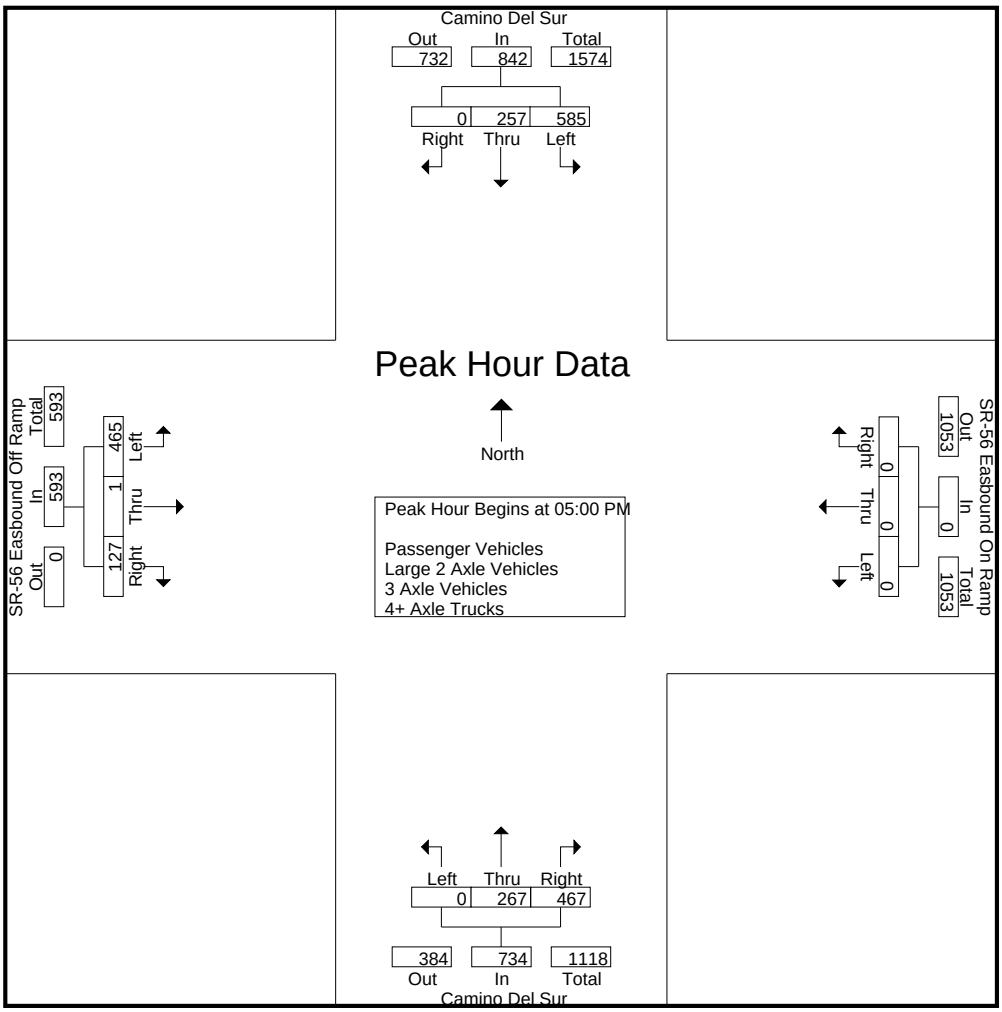

Peak Hour Analysis From 04:00 PM to 05:45 PM - Peak 1 of 1
Peak Hour for Each Approach Begins at:

	04:45 PM				04:00 PM				05:00 PM				04:30 PM			
+0 mins.	147	60	0	207	0	0	0	0	0	56	112	168	112	0	31	143
+15 mins.	158	55	0	213	0	0	0	0	0	79	117	196	108	1	31	140
+30 mins.	155	67	0	222	0	0	0	0	0	77	114	191	142	1	27	170
+45 mins.	146	73	0	219	0	0	0	0	0	55	124	179	114	0	35	149
Total Volume	606	255	0	861	0	0	0	0	0	267	467	734	476	2	124	602
% App. Total	70.4	29.6	0		0	0	0		0	36.4	63.6		79.1	0.3	20.6	
PHF	.959	.873	.000	.970	.000	.000	.000	.000	.000	.845	.942	.936	.838	.500	.886	.885

Counts Unlimited Inc
PO Box 1178
Corona, CA 92878
(951) 268-6268

County of San Diego
N/S: Camino Del Sur
E/W: SR-56 Eastbound Ramps
Weather: Cloudy

File Name : CSDCDS56EPM
Site Code : 00000066
Start Date : 1/8/2015
Page No : 1

Groups Printed- Passenger Vehicles

	Camino Del Sur Southbound				SR-56 Easbound On Ramp Westbound				Camino Del Sur Northbound				SR-56 Easbound Off Ramp Eastbound				
Start Time	Left	Thru	Right	App. Total	Left	Thru	Right	App. Total	Left	Thru	Right	App. Total	Left	Thru	Right	App. Total	Int. Total
04:00 PM	117	56	0	173	0	0	0	0	0	41	56	97	101	1	31	133	403
04:15 PM	149	51	0	200	0	0	0	0	0	50	66	116	91	0	34	125	441
04:30 PM	146	50	0	196	0	0	0	0	0	44	71	115	112	0	31	143	454
04:45 PM	144	59	0	203	0	0	0	0	0	61	85	146	108	1	31	140	489
Total	556	216	0	772	0	0	0	0	0	196	278	474	412	2	127	541	1787
05:00 PM	157	55	0	212	0	0	0	0	0	56	110	166	142	1	27	170	548
05:15 PM	155	67	0	222	0	0	0	0	0	79	117	196	114	0	35	149	567
05:30 PM	142	73	0	215	0	0	0	0	0	77	114	191	100	0	36	136	542
05:45 PM	126	62	0	188	0	0	0	0	0	55	124	179	109	0	29	138	505
Total	580	257	0	837	0	0	0	0	0	267	465	732	465	1	127	593	2162
Grand Total	1136	473	0	1609	0	0	0	0	0	463	743	1206	877	3	254	1134	3949
Apprch %	70.6	29.4	0		0	0	0		0	38.4	61.6		77.3	0.3	22.4		
Total %	28.8	12	0	40.7	0	0	0	0	0	11.7	18.8	30.5	22.2	0.1	6.4	28.7	

	Camino Del Sur Southbound				SR-56 Easbound On Ramp Westbound				Camino Del Sur Northbound				SR-56 Easbound Off Ramp Eastbound				
Start Time	Left	Thru	Right	App. Total	Left	Thru	Right	App. Total	Left	Thru	Right	App. Total	Left	Thru	Right	App. Total	Int. Total
Peak Hour Analysis From 05:00 PM to 05:45 PM - Peak 1 of 1																	
Peak Hour for Entire Intersection Begins at 05:00 PM																	
05:00 PM	157	55	0	212	0	0	0	0	0	56	110	166	142	1	27	170	548
05:15 PM	155	67	0	222	0	0	0	0	0	79	117	196	114	0	35	149	567
05:30 PM	142	73	0	215	0	0	0	0	0	77	114	191	100	0	36	136	542
05:45 PM	126	62	0	188	0	0	0	0	0	55	124	179	109	0	29	138	505
Total Volume	580	257	0	837	0	0	0	0	0	267	465	732	465	1	127	593	2162
% App. Total	69.3	30.7	0		0	0	0		0	36.5	63.5		78.4	0.2	21.4		
PHF	.924	.880	.000	.943	.000	.000	.000	.000	.000	.845	.938	.934	.819	.250	.882	.872	.953

Counts Unlimited Inc
PO Box 1178
Corona, CA 92878
(951) 268-6268

County of San Diego
N/S: Camino Del Sur
E/W: SR-56 Eastbound Ramps
Weather: Cloudy

File Name : CSDCDS56EPM
Site Code : 00000066
Start Date : 1/8/2015
Page No : 2

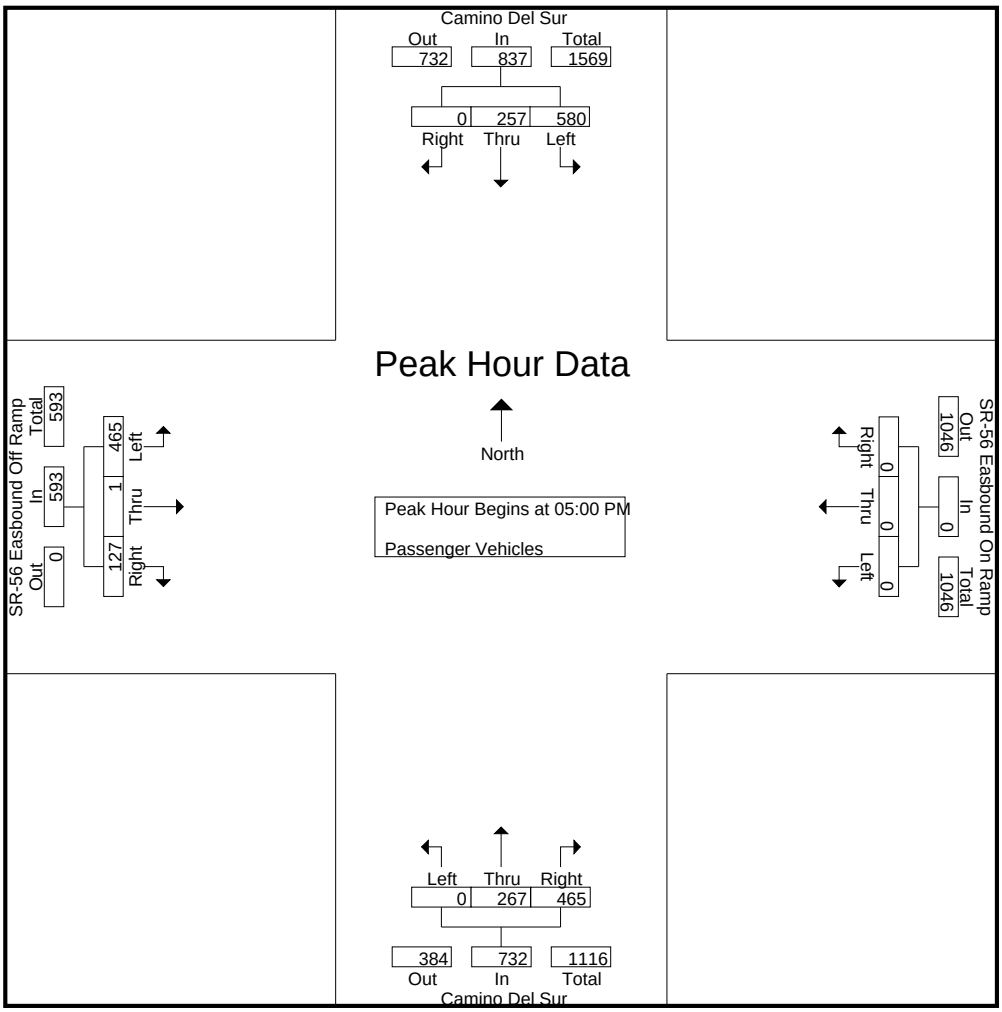

Peak Hour Analysis From 05:00 PM to 05:45 PM - Peak 1 of 1
Peak Hour for Each Approach Begins at:

	05:00 PM				05:00 PM				05:00 PM				05:00 PM			
+0 mins.	157	55	0	212	0	0	0	0	0	56	110	166	142	1	27	170
+15 mins.	155	67	0	222	0	0	0	0	0	79	117	196	114	0	35	149
+30 mins.	142	73	0	215	0	0	0	0	0	77	114	191	100	0	36	136
+45 mins.	126	62	0	188	0	0	0	0	0	55	124	179	109	0	29	138
Total Volume	580	257	0	837	0	0	0	0	0	267	465	732	465	1	127	593
% App. Total	69.3	30.7	0		0	0	0		0	36.5	63.5		78.4	0.2	21.4	
PHF	.924	.880	.000	.943	.000	.000	.000	.000	.000	.845	.938	.934	.819	.250	.882	.872

Counts Unlimited Inc
PO Box 1178
Corona, CA 92878
(951) 268-6268

County of San Diego
N/S: Camino Del Sur
E/W: SR-56 Eastbound Ramps
Weather: Cloudy

File Name : CSDCDS56EPM
Site Code : 00000066
Start Date : 1/8/2015
Page No : 1

Groups Printed- Large 2 Axle Vehicles

	Camino Del Sur Southbound				SR-56 Easbound On Ramp Westbound				Camino Del Sur Northbound				SR-56 Easbound Off Ramp Eastbound				
Start Time	Left	Thru	Right	App. Total	Left	Thru	Right	App. Total	Left	Thru	Right	App. Total	Left	Thru	Right	App. Total	Int. Total
04:00 PM	0	2	0	2	0	0	0	0	0	0	0	0	1	0	0	1	3
04:15 PM	4	0	0	4	0	0	0	0	0	0	1	1	1	0	1	2	7
04:30 PM	7	0	0	7	0	0	0	0	0	1	1	2	0	0	0	0	9
04:45 PM	2	0	0	2	0	0	0	0	0	0	1	1	0	0	0	0	3
Total	13	2	0	15	0	0	0	0	0	1	3	4	2	0	1	3	22
05:00 PM	1	0	0	1	0	0	0	0	0	0	1	1	0	0	0	0	2
05:15 PM	0	0	0	0	0	0	0	0	0	0	0	0	0	0	0	0	0
05:30 PM	4	0	0	4	0	0	0	0	0	0	0	0	0	0	0	0	4
05:45 PM	0	0	0	0	0	0	0	0	0	0	0	0	0	0	0	0	0
Total	5	0	0	5	0	0	0	0	0	0	1	1	0	0	0	0	6
Grand Total	18	2	0	20	0	0	0	0	0	1	4	5	2	0	1	3	28
Apprch %	90	10	0		0	0	0		0	20	80		66.7	0	33.3		
Total %	64.3	7.1	0	71.4	0	0	0	0	0	3.6	14.3	17.9	7.1	0	3.6	10.7	

	Camino Del Sur Southbound				SR-56 Easbound On Ramp Westbound				Camino Del Sur Northbound				SR-56 Easbound Off Ramp Eastbound				
Start Time	Left	Thru	Right	App. Total	Left	Thru	Right	App. Total	Left	Thru	Right	App. Total	Left	Thru	Right	App. Total	Int. Total
Peak Hour Analysis From 05:00 PM to 05:45 PM - Peak 1 of 1																	
Peak Hour for Entire Intersection Begins at 05:00 PM																	
05:00 PM	1	0	0	1	0	0	0	0	0	0	1	1	0	0	0	0	2
05:15 PM	0	0	0	0	0	0	0	0	0	0	0	0	0	0	0	0	0
05:30 PM	4	0	0	4	0	0	0	0	0	0	0	0	0	0	0	0	4
05:45 PM	0	0	0	0	0	0	0	0	0	0	0	0	0	0	0	0	0
Total Volume	5	0	0	5	0	0	0	0	0	0	1	1	0	0	0	0	6
% App. Total	100	0	0		0	0	0		0	0	100		0	0	0		
PHF	.313	.000	.000	.313	.000	.000	.000	.000	.000	.000	.250	.250	.000	.000	.000	.000	.375

Counts Unlimited Inc
PO Box 1178
Corona, CA 92878
(951) 268-6268

County of San Diego
N/S: Camino Del Sur
E/W: SR-56 Eastbound Ramps
Weather: Cloudy

File Name : CSDCDS56EPM
Site Code : 00000066
Start Date : 1/8/2015
Page No : 2

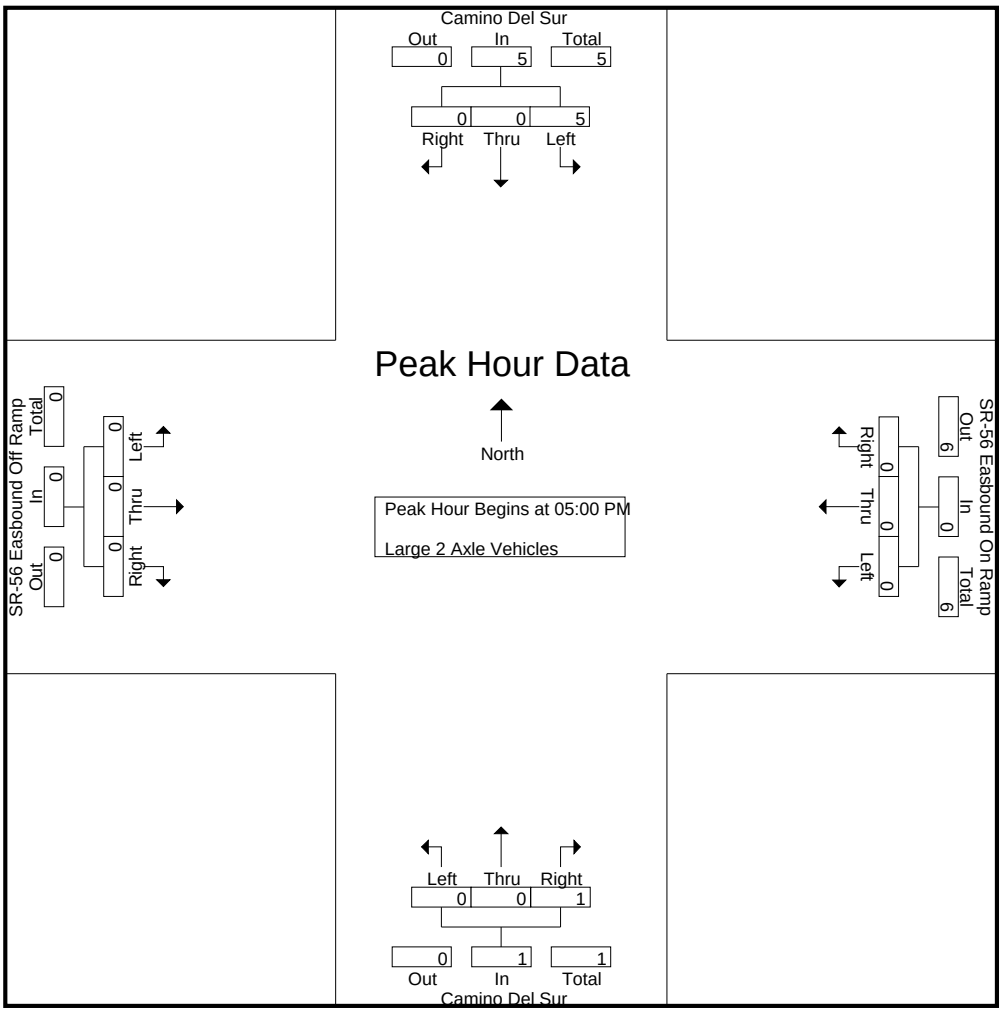

Peak Hour Analysis From 05:00 PM to 05:45 PM - Peak 1 of 1
Peak Hour for Each Approach Begins at:

	05:00 PM				05:00 PM				05:00 PM				05:00 PM			
+0 mins.	1	0	0	1	0	0	0	0	0	0	1	1	0	0	0	0
+15 mins.	0	0	0	0	0	0	0	0	0	0	0	0	0	0	0	0
+30 mins.	4	0	0	4	0	0	0	0	0	0	0	0	0	0	0	0
+45 mins.	0	0	0	0	0	0	0	0	0	0	0	0	0	0	0	0
Total Volume	5	0	0	5	0	0	0	0	0	0	1	1	0	0	0	0
% App. Total	100	0	0		0	0	0		0	0	100		0	0	0	
PHF	.313	.000	.000	.313	.000	.000	.000	.000	.000	.000	.250	.250	.000	.000	.000	.000

Counts Unlimited Inc
PO Box 1178
Corona, CA 92878
(951) 268-6268

County of San Diego
N/S: Camino Del Sur
E/W: SR-56 Eastbound Ramps
Weather: Cloudy

File Name : CSDCDS56EPM
Site Code : 00000066
Start Date : 1/8/2015
Page No : 1

Groups Printed- 3 Axle Vehicles

	Camino Del Sur Southbound				SR-56 Easbound On Ramp Westbound				Camino Del Sur Northbound				SR-56 Easbound Off Ramp Eastbound				
Start Time	Left	Thru	Right	App. Total	Left	Thru	Right	App. Total	Left	Thru	Right	App. Total	Left	Thru	Right	App. Total	Int. Total
04:00 PM	2	0	0	2	0	0	0	0	0	0	0	0	0	0	0	0	2
04:15 PM	0	0	0	0	0	0	0	0	0	0	0	0	0	0	0	0	0
04:30 PM	1	0	0	1	0	0	0	0	0	0	0	0	0	0	0	0	1
04:45 PM	1	0	0	1	0	0	0	0	0	0	0	0	0	0	0	0	1
Total	4	0	0	4	0	0	0	0	0	0	0	0	0	0	0	0	4
05:00 PM	0	0	0	0	0	0	0	0	0	0	0	0	0	0	0	0	0
05:15 PM	0	0	0	0	0	0	0	0	0	0	0	0	0	0	0	0	0
05:30 PM	0	0	0	0	0	0	0	0	0	0	0	0	0	0	0	0	0
05:45 PM	0	0	0	0	0	0	0	0	0	0	0	0	0	0	0	0	0
Total	0	0	0	0	0	0	0	0	0	0	0	0	0	0	0	0	0
Grand Total	4	0	0	4	0	0	0	0	0	0	0	0	0	0	0	0	4
Apprch %	100	0	0		0	0	0		0	0	0		0	0	0		
Total %	100	0	0	100	0	0	0	0	0	0	0	0	0	0	0	0	

	Camino Del Sur Southbound				SR-56 Easbound On Ramp Westbound				Camino Del Sur Northbound				SR-56 Easbound Off Ramp Eastbound				
Start Time	Left	Thru	Right	App. Total	Left	Thru	Right	App. Total	Left	Thru	Right	App. Total	Left	Thru	Right	App. Total	Int. Total
Peak Hour Analysis From 05:00 PM to 05:45 PM - Peak 1 of 1																	
Peak Hour for Entire Intersection Begins at 05:00 PM																	
05:00 PM	0	0	0	0	0	0	0	0	0	0	0	0	0	0	0	0	0
05:15 PM	0	0	0	0	0	0	0	0	0	0	0	0	0	0	0	0	0
05:30 PM	0	0	0	0	0	0	0	0	0	0	0	0	0	0	0	0	0
05:45 PM	0	0	0	0	0	0	0	0	0	0	0	0	0	0	0	0	0
Total Volume	0	0	0	0	0	0	0	0	0	0	0	0	0	0	0	0	0
% App. Total	0	0	0		0	0	0		0	0	0		0	0	0		
PHF	.000	.000	.000	.000	.000	.000	.000	.000	.000	.000	.000	.000	.000	.000	.000	.000	.000

Counts Unlimited Inc
PO Box 1178
Corona, CA 92878
(951) 268-6268

County of San Diego
N/S: Camino Del Sur
E/W: SR-56 Eastbound Ramps
Weather: Cloudy

File Name : CSDCDS56EPM
Site Code : 00000066
Start Date : 1/8/2015
Page No : 2

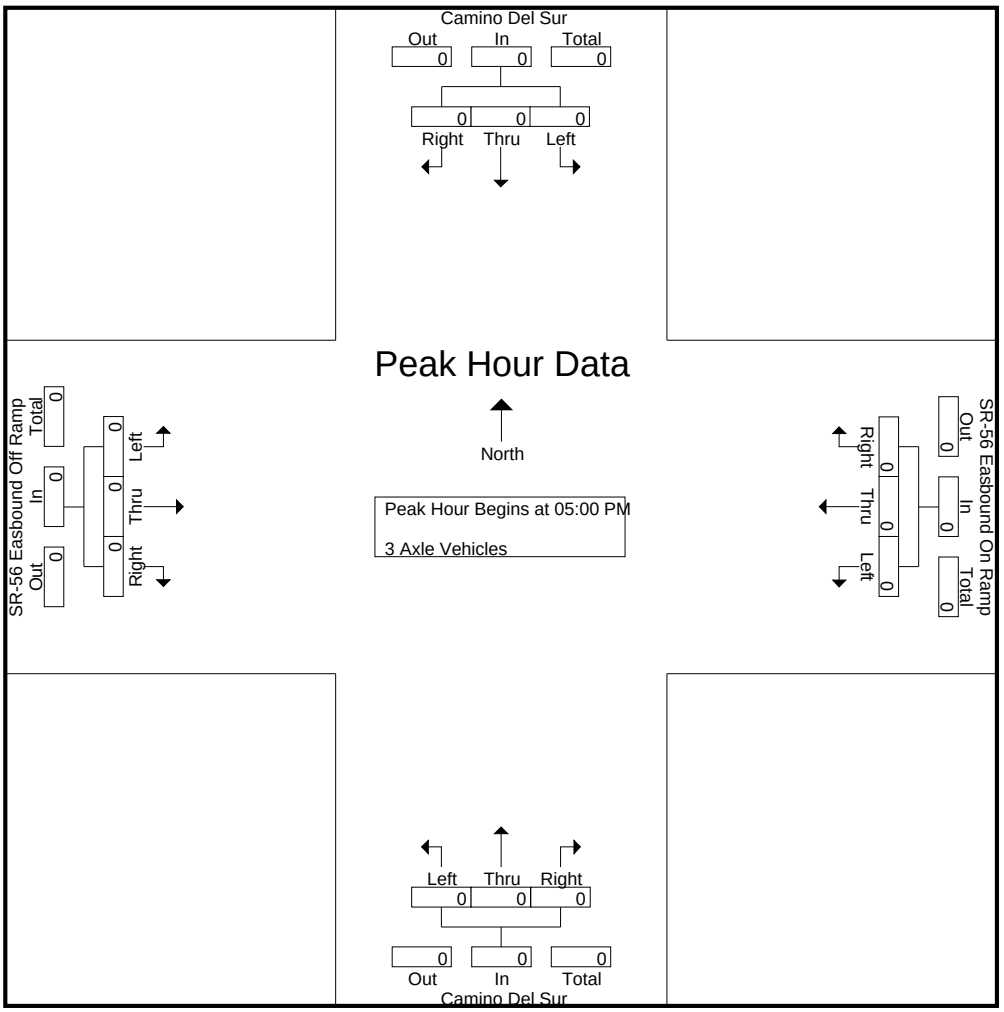

Peak Hour Analysis From 05:00 PM to 05:45 PM - Peak 1 of 1
Peak Hour for Each Approach Begins at:

	05:00 PM				05:00 PM				05:00 PM				05:00 PM			
+0 mins.	0	0	0	0	0	0	0	0	0	0	0	0	0	0	0	0
+15 mins.	0	0	0	0	0	0	0	0	0	0	0	0	0	0	0	0
+30 mins.	0	0	0	0	0	0	0	0	0	0	0	0	0	0	0	0
+45 mins.	0	0	0	0	0	0	0	0	0	0	0	0	0	0	0	0
Total Volume	0	0	0	0	0	0	0	0	0	0	0	0	0	0	0	0
% App. Total	0	0	0		0	0	0		0	0	0		0	0	0	
PHF	.000	.000	.000	.000	.000	.000	.000	.000	.000	.000	.000	.000	.000	.000	.000	.000

Counts Unlimited Inc
PO Box 1178
Corona, CA 92878
(951) 268-6268

County of San Diego
N/S: Camino Del Sur
E/W: SR-56 Eastbound Ramps
Weather: Cloudy

File Name : CSDCDS56EPM
Site Code : 00000066
Start Date : 1/8/2015
Page No : 1

Groups Printed- 4+ Axle Trucks

	Camino Del Sur Southbound				SR-56 Easbound On Ramp Westbound				Camino Del Sur Northbound				SR-56 Easbound Off Ramp Eastbound				
Start Time	Left	Thru	Right	App. Total	Left	Thru	Right	App. Total	Left	Thru	Right	App. Total	Left	Thru	Right	App. Total	Int. Total
04:00 PM	0	0	0	0	0	0	0	0	0	0	1	1	1	0	0	1	2
04:15 PM	0	0	0	0	0	0	0	0	0	0	0	0	0	0	0	0	0
04:30 PM	0	0	0	0	0	0	0	0	0	0	0	0	0	0	0	0	0
04:45 PM	0	1	0	1	0	0	0	0	0	0	0	0	0	0	0	0	1
Total	0	1	0	1	0	0	0	0	0	0	1	1	1	0	0	1	3
05:00 PM	0	0	0	0	0	0	0	0	0	0	1	1	0	0	0	0	1
05:15 PM	0	0	0	0	0	0	0	0	0	0	0	0	0	0	0	0	0
05:30 PM	0	0	0	0	0	0	0	0	0	0	0	0	0	0	0	0	0
05:45 PM	0	0	0	0	0	0	0	0	0	0	0	0	0	0	0	0	0
Total	0	0	0	0	0	0	0	0	0	0	1	1	0	0	0	0	1
Grand Total	0	1	0	1	0	0	0	0	0	0	2	2	1	0	0	1	4
Apprch %	0	100	0		0	0	0		0	0	100		100	0	0		
Total %	0	25	0	25	0	0	0	0	0	0	50	50	25	0	0	25	

	Camino Del Sur Southbound				SR-56 Easbound On Ramp Westbound				Camino Del Sur Northbound				SR-56 Easbound Off Ramp Eastbound				
Start Time	Left	Thru	Right	App. Total	Left	Thru	Right	App. Total	Left	Thru	Right	App. Total	Left	Thru	Right	App. Total	Int. Total
Peak Hour Analysis From 05:00 PM to 05:45 PM - Peak 1 of 1																	
Peak Hour for Entire Intersection Begins at 05:00 PM																	
05:00 PM	0	0	0	0	0	0	0	0	0	0	1	1	0	0	0	0	1
05:15 PM	0	0	0	0	0	0	0	0	0	0	0	0	0	0	0	0	0
05:30 PM	0	0	0	0	0	0	0	0	0	0	0	0	0	0	0	0	0
05:45 PM	0	0	0	0	0	0	0	0	0	0	0	0	0	0	0	0	0
Total Volume	0	0	0	0	0	0	0	0	0	0	1	1	0	0	0	0	1
% App. Total	0	0	0		0	0	0		0	0	100		0	0	0		
PHF	.000	.000	.000	.000	.000	.000	.000	.000	.000	.000	.250	.250	.000	.000	.000	.000	.250

Counts Unlimited Inc
PO Box 1178
Corona, CA 92878
(951) 268-6268

County of San Diego
N/S: Camino Del Sur
E/W: SR-56 Eastbound Ramps
Weather: Cloudy

File Name : CSDCDS56EPM
Site Code : 00000066
Start Date : 1/8/2015
Page No : 2

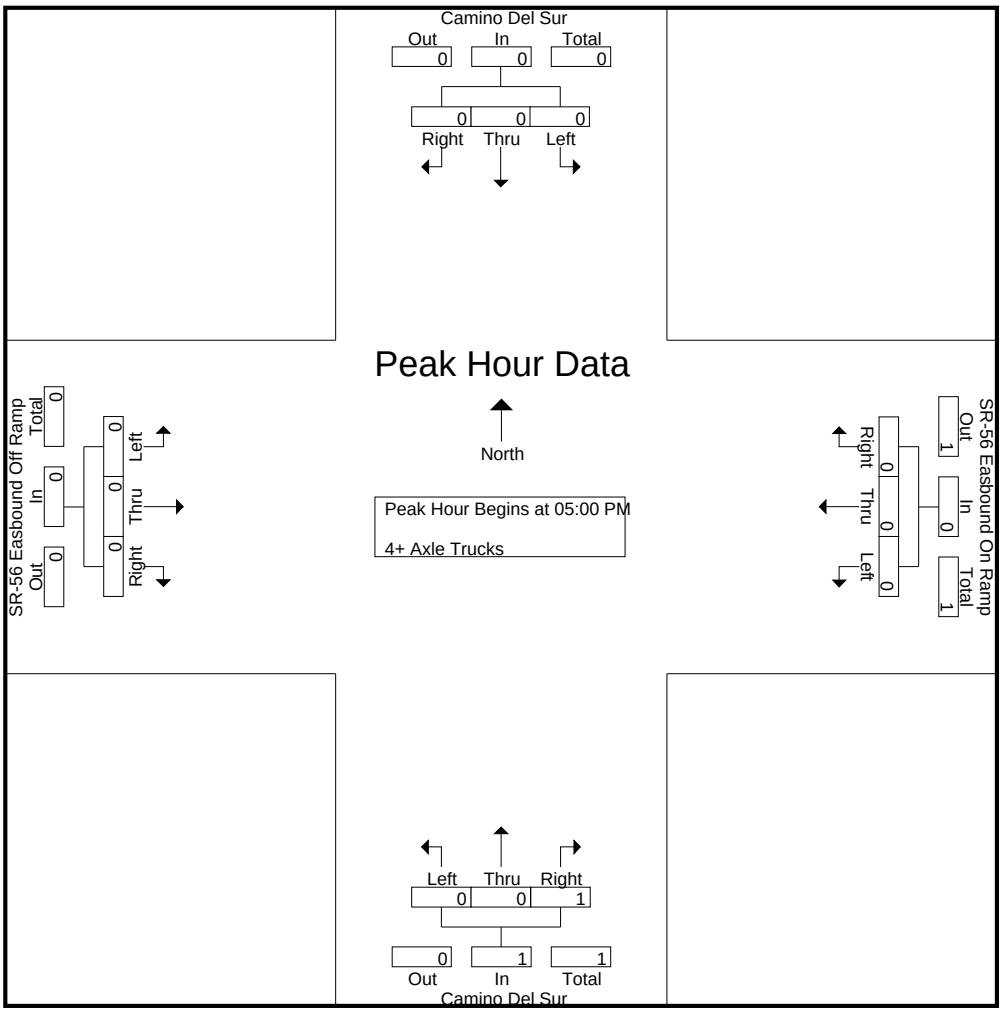

Peak Hour Analysis From 05:00 PM to 05:45 PM - Peak 1 of 1
Peak Hour for Each Approach Begins at:

	05:00 PM				05:00 PM				05:00 PM				05:00 PM			
+0 mins.	0	0	0	0	0	0	0	0	0	0	1	1	0	0	0	0
+15 mins.	0	0	0	0	0	0	0	0	0	0	0	0	0	0	0	0
+30 mins.	0	0	0	0	0	0	0	0	0	0	0	0	0	0	0	0
+45 mins.	0	0	0	0	0	0	0	0	0	0	0	0	0	0	0	0
Total Volume	0	0	0	0	0	0	0	0	0	0	1	1	0	0	0	0
% App. Total	0	0	0		0	0	0		0	0	100		0	0	0	
PHF	.000	.000	.000	.000	.000	.000	.000	.000	.000	.000	.250	.250	.000	.000	.000	.000

County of San Diego
Pedestrian Count
Camino Del Sur/SR-56 Eastbound Ramps
Thursday, January 8, 2015

	North Leg Camino Del Sur	East Leg SR-56 EB On Ramp	South Leg Camino Del Sur	West Leg SR-56 EB Off Ramp
7:00	0	0	2	1
7:15	0	2	3	0
7:30	0	0	3	1
7:45	0	0	4	1
8:00	0	2	3	0
8:15	0	1	3	1
8:30	0	1	2	0
8:45	0	1	2	0
Total	0	7	22	4
16:00	0	0	0	3
16:15	0	0	3	5
16:30	0	0	0	0
16:45	0	6	2	3
17:00	0	0	0	2
17:15	0	1	0	1
17:30	0	0	1	2
17:45	0	0	1	2
Total	0	7	7	18

County of San Diego
Bicycle Count
Camino Del Sur/SR-56 Eastbound Ramps
Thursday, January 8, 2015

	North Leg Camino Del Sur	East Leg SR-56 EB On Ramp	South Leg Camino Del Sur	West Leg SR-56 EB Off Ramp
7:00	0	1	3	0
7:15	0	2	4	0
7:30	0	2	7	0
7:45	0	3	8	4
8:00	0	2	7	0
8:15	0	0	6	0
8:30	0	0	7	0
8:45	0	1	7	4
Total	0	11	49	8

16:00	0	1	6	1
16:15	0	0	6	5
16:30	0	0	5	3
16:45	0	6	7	0
17:00	0	2	8	1
17:15	0	0	5	0
17:30	0	0	2	5
17:45	0	0	8	1
Total	0	9	47	16

County of San Diego
NB/SB Queuing
Camino Del Sur/SR-56 Eastbound Ramps
Thursday, January 8, 2015

	NB Through	SB Through	SB Left
7:00:47	0	0	0
7:01:55	0	0	7
7:02:50	0	0	4
7:03:34	0	0	3
7:04:15	0	0	4
7:05:10	0	0	2
7:06:04	0	0	6
7:06:57	0	0	4
7:08:04	0	0	3
7:08:58	0	0	0
7:10:08	0	0	6
7:11:08	0	0	2
7:11:56	0	0	0
7:13:23	0	0	3
7:14:13	0	0	2
7:16:11	0	0	0
7:17:28	0	0	2
7:18:54	1	0	0
7:20:25	1	0	2
7:21:07	0	1	2
7:22:16	1	0	0
7:23:22	1	0	0
7:24:58	1	0	6
7:26:07	0	0	0
7:26:54	0	0	2
7:27:36	0	0	11
7:29:09	0	0	3
7:30:18	0	0	4
7:31:54	0	1	0
7:32:34	0	0	6
7:33:31	1	1	2
7:34:29	0	0	1
7:35:40	0	0	2
7:36:46	0	0	0
7:38:23	0	0	3
7:39:53	0	0	4
7:40:47	0	0	12
7:41:54	0	0	7

	NB Through	SB Through	SB Left
16:00:08	1	0	1
16:01:09	0	0	4
16:02:47	1	0	3
16:03:50	0	0	2
16:04:50	0	0	0
16:05:59	1	0	0
16:07:23	0	0	6
16:08:32	0	1	7
16:10:17	0	0	0
16:11:21	0	0	0
16:12:59	0	0	12
16:13:53	0	0	1
16:15:06	0	0	2
16:16:24	0	0	2
16:17:21	0	0	15
16:18:51	1	0	14
16:20:54	0	0	1
16:21:55	0	0	0
16:23:26	1	0	0
16:25:02	0	0	19
16:26:33	0	0	3
16:27:34	0	0	0
16:29:24	0	0	7
16:30:35	0	0	2
16:32:09	0	0	12
16:33:35	0	0	1
16:35:06	0	0	0
16:36:33	0	0	3
16:37:44	0	0	2
16:38:52	2	0	14
16:40:24	0	0	13
16:41:58	0	0	8
16:43:45	1	0	1
16:45:47	1	0	7
16:46:54	1	1	2
19:48:18	0	0	3
16:49:41	0	0	0
16:51:33	0	0	8

County of San Diego
NB/SB Queuing
Camino Del Sur/SR-56 Eastbound Ramps
Thursday, January 8, 2015

7:42:51	0	0	5	16:52:33	0	0	0
7:44:12	0	0	18	16:54:12	1	0	12
7:45:32	0	0	6	16:55:33	0	1	1
7:46:28	0	0	18	16:56:29	1	0	12
7:47:45	0	0	3	16:57:40	1	0	9
7:49:04	1	1	2	16:58:57	0	0	8
7:50:27	1	1	0	16:59:58	0	0	8
7:52:44	0	0	12	17:01:54	0	0	2
7:53:47	0	0	12	17:03:06	0	0	0
7:54:43	0	0	10	17:04:34	1	0	6
7:55:35	0	0	8	17:06:07	0	0	5
7:56:01	0	0	3	17:07:25	0	1	1
7:57:25	0	0	4	17:08:58	0	0	6
7:58:21	0	0	8	17:10:16	0	0	14
7:59:36	0	0	25	17:12:03	0	1	6
8:00:56	0	0	4	17:13:39	0	0	0
8:02:23	0	0	0	17:15:16	1	0	11
8:04:00	0	1	10	17:16:56	1	0	3
8:05:01	0	0	0	17:18:07	0	0	0
8:07:12	0	0	20	17:19:16	1	0	4
8:09:36	0	0	2	17:21:00	1	0	9
8:10:56	0	0	0	17:22:42	0	0	7
8:12:04	0	0	11	17:23:40	0	0	11
8:13:07	0	0	12	17:25:28	0	1	6
8:14:11	0	0	9	17:27:02	0	0	8
8:16:55	0	1	1	17:28:14	0	0	5
8:17:35	0	0	11	17:29:30	0	0	0
8:19:41	0	0	0	17:30:50	1	0	5
8:21:19	0	0	7	17:32:06	0	0	1
8:22:43	0	0	6	17:33:44	0	1	1
8:23:45	0	0	10	17:34:58	1	0	3
8:24:56	0	0	4	17:36:14	0	0	1
8:26:27	0	0	11	17:38:16	0	0	5
8:28:22	0	0	7	17:39:35	0	1	3
8:29:51	0	0	8	17:40:57	0	0	3
8:30:57	0	0	0	17:42:01	0	0	3
8:32:56	0	0	0	17:43:31	0	0	10
8:33:50	0	0	0	17:44:50	0	0	11
8:35:04	0	0	0	17:46:14	0	0	6
8:36:42	0	0	2	17:47:55	0	0	5
8:38:12	0	0	10	17:49:00	2	0	0
8:39:59	0	0	9	17:50:32	0	0	10

County of San Diego
NB/SB Queuing
Camino Del Sur/SR-56 Eastbound Ramps
Thursday, January 8, 2015

8:41:02	0	0	0	17:51:41	1	0	0
8:42:06	1	0	1	17:53:18	0	0	0
8:43:05	0	1	11	17:53:56	0	0	3
8:45:04	1	0	0	17:54:48	0	0	11
8:46:42	0	0	3	17:56:06	1	0	4
8:48:12	1	0	0	17:57:32	1	0	10
8:50:02	0	0	2	17:58:33	0	0	6
8:51:50	0	0	5	17:59:42	0	0	4
8:52:58	0	0	6				
8:54:47	0	0	0				
8:56:12	0	1	13				
8:57:25	0	0	4				
8:58:23	0	0	13				
8:59:55	0	0	3				
8:59:55	0	0	3				

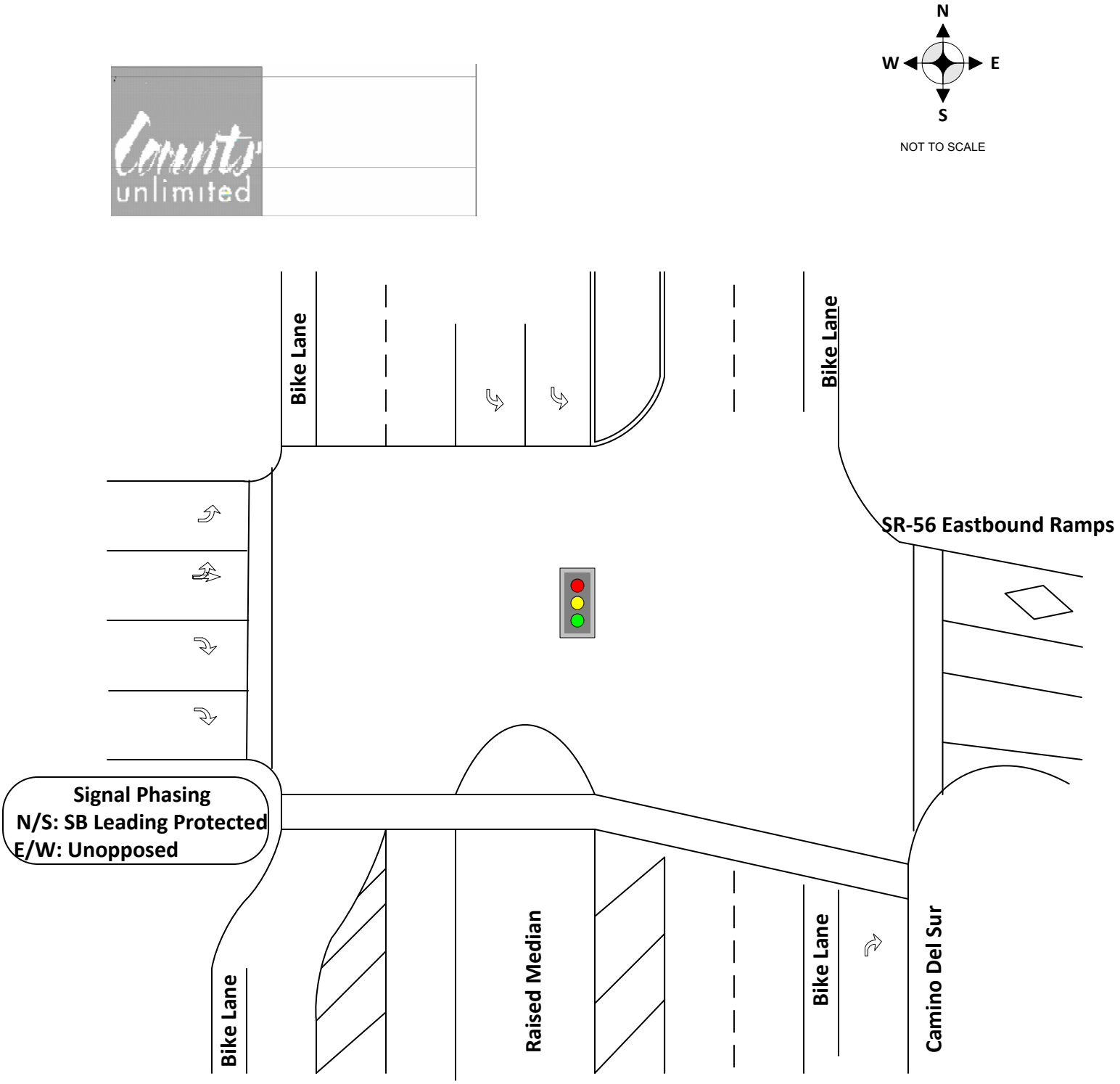

County of San Diego
Camino Del Sur/SR-56 Eastbound Ramps

County of San Diego

Primary Street	1st Cross Street	2nd Cross Street	Average Weekday Traffic Volumes 2006	2007	2008	2009	2010
ALPINE BLVD	DUNBAR LN	ARNOLD WY	6700 N	6700 N	6700 N	6700 N	6700 N
ALPINE BLVD	ARNOLD WAY	TAVERN RD	2100 N	2100 N	2100 N	2100 N	2100 N
ALPINE BLVD	TAVERN RD	VICTORIA DR (W)	11600 N	11600 N	11600 N	11600 N	11600 N
ALPINE BLVD	VICTORIA DR (W)	SOUTH GRADE RD	23100 N	14300	14300 N	14300 N	13800
ALPINE BLVD	SOUTH GRADE RD	WILLOWS RD(W)/VIA LA MANCHA	6800 N	14300	14300 N	14300 N	5000
ALPINE BLVD	WILLOWS RD(W)/VIA LA MANCHA	WILLOWS RD (E)	1500 N	1500 N	1500 N	1500 N	1500 N
ALVARADO ST	MAIN AVE	STAGE COACH LN	6500 N	6500 N	6500 N	6500 N	6500 N
ALVARADO ST	STAGE COACH LN	LIVE OAK PARK RD	2700 N	2700 N	2700 N	2700 N	2700 N
AMMUNITION RD	FALLBROOK RD (GATE)	MISSION RD	10900 N	10900 N	10900 N	10900 N	10900 N
AMMUNITION RD	MISSION RD	MAIN ST	7900 N	7900 N	7900 N	7900 N	7900 N
APPLE ST	GRAND AVE	MAYA ST	8400 N	8400 N	8400 N	8400 N	8400 N
ARCHIE MOORE RD	HIGHLAND VALLEY RD	ROUTE 67	800 N	800 N	800 N	7300	7300 N
ARNOLD WY	ALPINE BLVD (W)	HARBISON CANYON RD	7000 N	7000 N	7000 N	7000 N	7000 N
ARNOLD WY	HARBISON CANYON RD	TAVERN RD	4800 N	4800 N	4800 N	4800 N	4800 N
ARNOLD WY	TAVERN RD	ALPINE BLVD (E)	6400 N	6400 N	6400 N	6400 N	6400 N
ASHLEY RD	7TH ST	HANSON LN	2000 N	2000 N	2000 N	2000 N	2000 N
ASHWOOD ST	WILLOW RD	MAPLEVIEW ST	5000 N	5000 N	5000 N	5000 N	5000 N
AUSTIN DR/MONTEMAR DR	HELIX ST	SOUTH BARCELONA ST	2000 N	2000 N	2000 N	2000 N	2000 N
AUSTIN DR	SOUTH BARCELONA DR	SWEETWATER SPRINGS BLVD	9300 N	9300 N	9300 N	9300 N	9300 N
AUSTIN DR	SWEETWATER SPRINGS BLVD	CALAVO DR	6600 N	6600 N	6600 N	6600 N	8100
AVOCADO BLVD	FUERTE DR	ROUTE 94	22900 N	22900 N	22900 N	22900 N	22900 N
BALLANTYNE ST	GREENFIELD DR	BROADWAY	7100 N	7100 N	7100 N	7100 N	7100 N
BANCROFT DR	TERRACE DR	CAMPO RD	9400 N	9400 N	9400 N	9400 N	9400 N
BANCROFT DR	CAMPO RD	KENWOOD DR	20800 N	20800 N	20800 N	20800 N	20800 N
BANCROFT DR	KENWOOD DR	TROY ST	17200 N	17200 N	17200 N	17200 N	17200 N
BANDY CANYON RD	HIGHLAND VALLEY RD	YSABEL CREEK RD	1300 N	1300 N	1300 N	1300 N	1300 N
BEAR VALLEY PKWY	BOYLE AVE	IDAHO AVE	14100 N	14100 N	14100 N	20100	20100 N
BEAR VALLEY PKWY	IDAHO AVE	SAN PASQUAL VALLEY/RT 78	15700 N	15700 N	15700 N	15700 N	15700 N
BEAR VALLEY PKWY	SAN PASQUAL VLLY/RT 78	EL DORADO DR	25000 N	25000 N	25000 N	25000 N	23900
BERNARDO AVE	GAMBLE LN	HAMILTON LN	6600 N	6600 N	6600 N	6600 N	6600 N

N = Link not counted in that year. Previous year's count carried forward.
E = No actual count. ADT was estimated by the reporting jurisdiction.

County of San Diego

Primary Street	1st Cross Street	2nd Cross Street	Average Weekday Traffic Volumes 2006	2007	2008	2009	2010
BLOSSOM LN	WASHINGTON ST	SWEETWATER RD	3600	3600 N	3600 N	3600 N	3600 N
BLOSSOM VALLEY RD	LAKE JENNINGS PARK RD	FLINN SPRINGS RD	4200 N	4800 E	4800 N	4800 N	4800 N
BONITA RD	PLAZA BONITA RD	WILLOW ST	30800 N	35100 E	35100 N	35100 N	35100 N
BONITA RD	SWEETWATER RD	SAN MIGUEL RD	14600 N	14600 N	14600 N	13800	13800 N
BONITA RD	SAN MIGUEL RD	CENTRAL AVE	23000 N	23000 N	23000 N	23000 N	23000 N
BONITA RD	CENTRAL AVE	CHULA VISTA C.L.	25900 N	20900 E	20900 N	20900 N	20900 N
BORREGO SALTON SEAWAY	PEG LEG RD	IMPERIAL COUNTY LINE	1100 N	1100 N	1100 N	1100 N	1100 N
BORREGO SPRINGS RD	HENDERSON CANYON RD	PALM CANYON RD	1000 N	1000 N	1000 N	1000 N	1000 N
BORREGO SPRINGS RD	PALM CANYON DR	COUNTRY CLUB RD	3600 N	3600 N	3600 N	3600 N	3600 N
BORREGO SPRINGS RD	COUNTRY CLUB RD	YAQUI PASS RD	2600 N	2600 E	2600 N	2600 N	2600 N
BORREGO SPRINGS RD	YAQUI PASS RD	ROUTE 78	900 N	900 N	900 N	900 N	900 N
BORREGO VALLEY/RANGO WY	PALM CANYON RD	YAQUI PASS RD	1800 N	1800 N	1800 N	1800 N	1800 N
BOULDER CREEK RD	ENGINEERS RD	OAK GROVE DR	700 N	700 N	700 N	700 N	700 N
BRABHAM ST	FURY LN	JAMACHA RD	6100 N	6100 N	6100 N	6100 N	6100 N
BRADLEY AVE	JOHNSON AVE	MAGNOLIA AVE	14600 N	14600 N	14600 N	14600 N	14600 N
BRADLEY AVE	MAGNOLIA AVE	ROUTE 67	19500 N	21700 E	21700 N	21700 N	21700 N
BRADLEY AVE	ROUTE 67	GRAVES AVE	19300 N	19300 N	19300 N	19300 N	19300 N
BRADLEY AVE	GRAVES AVE	MOLLISON AVE	12200 N	12200 N	12200 N	12200 N	12200 N
BRADLEY AVE	MOLLISON AVE	FIRST ST	4900 N	4900 N	4900 N	4900 N	4900 N
BRANDON AVE	MISSION RD	ALVARADO ST	6400 N	6400 N	6400 N	6400 N	6400 N
BRIARWOOD RD	SOUTH BAY PKWY	SWEETWATER RD	29200	27600	27600 N	27600 N	27600 N
BROADWAY	SPRING ST	SWEETWATER RD	27500 N	27500 N	27500 N	27500 N	27500 N
BROOKE RD	STAGE COACH LN	WINTER HAVEN RD	4100 N	4100 N	4100 N	4100 N	4100 N
BUCKMAN SPRINGS RD	OLD HIGHWAY 80	OAK DR	4300 N	4300 N	4300 N	4300 N	4300 N
BUCKMAN SPRINGS RD	OAK DR	ROUTE 94	1200 N	1200 N	1200 N	1200 N	1200 N
BUENA CREEK RD	SO. SANTA FE AVE	MONTE VISTA DR	11200 N	2700 E	2700 N	2700 N	2700 N
BUENA CREEK RD	MONTE VISTA DR	TWIN OAKS VALLEY RD	9300 N	9300 N	9300 N	9300 N	9300 N
CALAVO DR	ROUTE 94	DEL RIO RD	8800 N	6800 E	6800 N	6800 N	6800 N
CALAVO DR	AUSTIN DR	JAMACHA BLVD	3600 N	3600 E	3600 N	3600 N	3600 N
CALLE ALBARA	WEIGHORST WY	JAMACHA RD/RT 54	4100 N	4100 N	4100 N	4100 N	4100 N

N = Link not counted in that year. Previous year's count carried forward.
E = No actual count. ADT was estimated by the reporting jurisdiction.

County of San Diego

Primary Street	1st Cross Street	2nd Cross Street	Average Weekday Traffic Volumes 2006	2007	2008	2009	2010
CALLE VERDE	AVOCADO BLVD	FURY LN	5700 N	5700 N	5700 N	5700 N	5700 N
CALZADA DEL BOSQUE	LINEA DEL CIELO	VIA DE LA VALLE	1400 N	1400 N	1400 N	5700	5700 N
CALZADA DEL BOSQUE	VIA DE LA VALLE	VIA DE SANTA FE	1800 N	1800 N	1800 N	1800 N	5100
CAMINO DEL REY	ROUTE 76	OLD RIVER RD	10200 N	10200 N	10200 N	10200 N	10200 N
CAMINO DEL REY	OLD RIVER RD	WEST LILAC RD	6700 N	6700 N	6700 N	6700 N	6700 N
CAMINO DEL REY	WEST LILAC RD	OLD HWY 395	5700 N	5700 N	5700 N	5700 N	5700 N
CAMINO SAN BERNARDO	RANCHO BERNARDO RD	CAMINO DEL NORTE	3200 N	3200 N	3200 N	3200 N	3200 N
CAMPO RD	SPRING ST	BANCROFT DR	16500 N	16500 N	16500 N	16500 N	16500 N
CAMPO RD	BANCROFT DR	KENWOOD DR	9400 N	9400 E	9400 N	9400 N	5700
CAMPO RD	KENWOOD DR	SO. BARCELONA DR	15800 N	15300	15300 N	15300 N	15300 N
CAMPO RD	SOUTH BARCELONA DR	ROUTE 94	18500 N	15300	15300 N	15300 N	15300 N
CARRIZO GORGE RD	INTERSTATE 8	OLD HIGHWAY 80	300 N	300 N	300 N	300 N	300 N
CASA DE ORO BLVD	CAMPO RD	CHALLENGE BLVD	2400 N	2400 N	2400 N	2400 N	2400 N
CENTRAL AVE	SWEETWATER RD	BONITA RD	13000 N	13000 N	13000 N	13000 N	13000 N
CENTRAL AVE	BONITA RD	CORRAL CANYON DR	7700 N	13100 E	13100 N	13100 N	13100 N
CHALLENGE BLVD	CASO DE ORO BLVD	AVOCADO BLVD	1300	1300 N	1300 N	2600	2600 N
CHAMPAGNE BLVD	GOPHER CANYON RD	LAWRENCE WELK DR	5500 N	6400 E	6400 N	6400 N	6400 N
CHAMPAGNE BLVD	LAWRENCE WELK DR	DEER SPRINGS RD	6100 N	3100 E	3100 N	3100 N	3100 N
CHANNEL RD	LAKESIDE AVE	ROUTE 67/INDUSTRY RD	11200 N	11200 N	11200 N	11200 N	11200 N
CHANNEL RD	ROUTE 67/INDUSTRY RD	WOODSIDE AVE	8900 N	8900 N	8900 N	8900 N	8900 N
CHANNEL RD	WOODSIDE AVE	JULIAN AVE	4900 N	3400 E	3400 N	3400 N	3400 N
CHASE AVE	FUERTE DR	ROUTE 54/JAMACHA RD	15400 N	15400 N	15400 N	15400 N	18100
CIRCLE R RD	OLD HWY 395	WEST LILAC RD	1800 N	1800 N	1800 N	1800 N	1800 N
CITRUS AVE	BIRCH AVE	ROUTE 78	4600 N	4600 N	4600 N	4600 N	4600 N
COLE GRADE RD	ROUTE 76	WEST OAK GLEN RD	4400	4400 N	4400 N	4400 N	4400 N
COLE GRADE RD	WEST OAK GLEN RD	FRUITVALE RD	8700	10900 E	10900 N	10900 N	12000
COLE GRADE RD	FRUITVALE RD	VALLEY CENTER RD	10900 N	10900 N	10900 N	10900 N	10900 N
CONRAD DR	RESMAR RD	CAMPO RD	3500 N	3500 N	3500 N	3500 N	3500 N
CORRAL CANYON RD	CENTRAL AVE	COUNTRY VISTAS LN	10800	10800	10800 N	10800 N	10800 N
COUNTRY CLUB DR	HILL VALLEY DR	KAUANA LOA DR	1500 N	1500 N	1500 N	1500 N	1500 N

N = Link not counted in that year. Previous year's count carried forward.
E = No actual count. ADT was estimated by the reporting jurisdiction.

County of San Diego

Primary Street	1st Cross Street	2nd Cross Street	Average Weekday Traffic Volumes 2006	2007	2008	2009	2010
COUNTRY CLUB DR	KAUANA LOA DR	HARMONY GROVE RD	1300 N	1300 N	1300 N	1300 N	20200
COUSER CANYON RD	ROUTE 76	LILAC RD	600 N	700 E	700 N	700 N	700 N
CRESTWOOD RD	INTERSTATE 8	OLD HIGHWAY 80	700 N	700 N	700 N	700 N	700 N
DEER SPRINGS RD	BUENA CREEK RD	INTERSTATE 15	17100	17100 N	17100 N	17100 N	17100 N
DEER SPRINGS RD	INTERSTATE 15	CHAMPAGNE BLVD	8000 N	8000 N	8000 N	8000 N	8000 N
DEHESA RD	GRANITE HILLS DR	VISTA GRANDE RD	16100 N	16100 N	16100 N	16100 N	16100 N
DEHESA RD	VISTA GRANDE RD	WILLOW GLEN DR	7100 N	7100 N	7100 N	7100 N	7100 N
DEHESA RD	WILLOW GLEN DR	HARBISON CANYON RD	19300 N	19300 N	19300 N	19300 N	13200
DEHESA RD	HARBISON CANYON RD	SYCUAN RD	14200 N	14200 N	14200 N	14200 N	14200 N
DEHESA RD	SYCUAN RD	MOOREFIELD DR	2200 N	2200 N	2200 N	2200 N	2200 N
DEHESA RD	MOOREFIELD DR	TAVERN RD	2200 N	2200 N	2200 N	2200 N	2200 N
DEL DIOS HWY	VIA RANCHO PKWY	EL CAMINO DEL NORTE	20000 N	20000 N	20000 N	15400	15400 N
DEL RIO RD	SWEETWATER SPRINGS BLVD	CALAVO DR	1100 N	1400 E	1400 N	1400 N	1400 N
DEL RIO RD	CALAVO DR	AUSTIN DR	2900 N	2900 N	2900 N	2900 N	2900 N
DE LUZ RD	SANDIA CREEK DR	MISSION RD	2800 N	2800 N	2800 N	2800 N	2800 N
DI GIORGIO RD	HENDERSON CANYON RD	PALM CANYON DR	500 N	500 N	500 N	500 N	500 N
DUNBAR LN	OLD HIGHWAY 80	ALPINE BLVD	3400 N	3400 N	3400 N	3400 N	3400 N
DYE RD	ROUTE 67	RAMONA ST	5800 N	5800 N	5800 N	5800 N	5800 N
EAST GRADE RD	PALOMAR MTN	ROUTE 76	400 N	400 N	400 N	400 N	400 N
EAST LAKEVIEW RD	LAKEVIEW RD	HWY 8 BUISNESS RT	4800 N	4800 N	4800 N	4800 N	4800 N
EAST VISTA WAY	ROUTE 76	OSBORNE ST	14700 N	14700 N	14700 N	14700 N	14700 N
EL CAMINO DEL NORTE	VIA DE FORTUNA	DEL DIOS HWY	5100 N	5100 N	5100 N	5100 N	5100 N
EL CAMINO REAL/LA NORIA	LA BAJADA	LINEA DEL CIELO	5400 N	5400 N	5400 N	5400 N	3800
EL CAMINO REAL	LINEA DEL CIELO	VIA DE LA VALLE	3900 N	3900 N	3900 N	3900 N	3900 N
ELFIN FOREST RD	QUESTHAVEN RD	HARMONY GROVE RD	2200 N	2200 N	2200 N	2200 N	2200 N
ELKELTON BLVD	PARADISE VALLEY RD	JAMACHA RD	8600 N	8600 N	8600 N	8600 N	5200
ELM ST	HAVERFORD RD	OLIVE ST	2600 N	2600 N	2600 N	2600 N	2600 N
EL MIRLO	RANCHO SANTA FE/LA BAJADA	VIA DE FORTUNA	3200	3200 N	3200 N	3200 N	3200 N
EL MONTE RD	LAKE JENNINGS PARK RD	EL MONTE CO PARK	3900 N	3900 N	3900 N	3900 N	3900 N
EL MONTEVIDEO	VIA DE FORTUNA	PASEO DELICIAS	4600 N	4600 N	4600 N	4600 N	4600 N

N = Link not counted in that year. Previous year's count carried forward.
E = No actual count. ADT was estimated by the reporting jurisdiction.

County of San Diego

Primary Street	1st Cross Street	2nd Cross Street	Average Weekday Traffic Volumes 2006	2007	2008	2009	2010
EL NOPAL/RIVERFORD RD	SANTANA ST	RIVERSIDE DR	9600 N	9600 N	9600 N	9600 N	9600 N
ENGINEERS RD	BOULDER CREEK RD	ROUTE 79	100 N	100 N	100 N	100 N	100 N
EUCLID AVE	24TH ST	SWEETWATER RD	9200 N	9200 N	9200 N	9200 N	9200 N
FALLBROOK ST	MAIN AVE	STAGE COACH LN	16200 N	16200 N	16200 N	16200 N	12500
FELICITA RD	HAMILTON LN	VIA RANCHO PKWY	3300 N	3300 N	3300 N	3300 N	3600
FLINN SPRINGS RD	BLOSSOM VALLEY RD	OLD HIGHWAY 80	2300 N	2300 N	2300 N	2300 N	2300 N
FOOTHILL DR	VALE TERRACE DR	MONTE VISTA DR	5900 N	5900 N	5900 N	5900 N	5900 N
FRANCES DR	MOUNTAIN VIEW RD	HARBISON CANYON RD	1100 N	1100 N	1100 N	1100 N	1100 N
FRUITVALE RD	COLE GRADE RD	TWAIN WY	3800 N	3800 N	3800 N	3800 N	4500
FUERTE DR	GROSSMONT BLVD	LEMON AVE	11700	11700 N	11700 N	11700 N	11700 N
FUERTE DR	LEMON AVE	GRANDVIEW DR	14200	14200 N	14200 N	14200 N	14200 N
FUERTE DR	GRANDVIEW DR	AVOCADO BLVD	10900 N	10900 N	10900 N	9500	9500 N
FUERTE DR	AVOCADO BLVD	CHASE AVE	4400	4400 N	4400 N	4400 N	4400 N
FURY LN	AVOCADO BLVD	JAMACHA RD	14700 N	14700 N	14700 N	14700 N	14700 N
GAMBLE LN	BERNARDO AVE	I-15 OFF-RAMP (S.B.)	7200 N	7200 N	7200 N	7200 N	7200 N
GIRD RD	RECHE RD	ROUTE 76	3800 N	3800 N	3800 N	3300	3300 N
GOPHER CANYON RD	E VISTA WAY	LITTLE GOPHER CANYON RD	15400	15400 N	15400 N	15000	15000 N
GOPHER CANYON RD	LITTLE GOPHER CANYON RD	INTERSTATE 15	16000	16000 N	16000 N	15000	15000 N
GOPHER CANYON RD	INTERSTATE 15	CHAMPAGNE BLVD	8200 N	9400 E	9400 N	9400 N	9400 N
GRAND AVE	JAMACHA RD	JAMACHA BLVD	4200 N	4200 N	4200 N	4200 N	4200 N
GRANDVIEW/EDGEWOOD DR	BANCROFT DR	RESMAR RD	1200 N	1200 N	1200 N	1200 N	1100
GRANDVIEW DR	RESMAR RD	FUERTE DR	5000 N	5000 N	5000 N	5000 N	5000 N
GRANGER AVE	18TH ST	RIDGEWAY DR	2600 N	2600 N	2600 N	2600 N	2600 N
GRAVES AVE	BROADWAY	GREENFIELD DR	5700 N	5700 E	5700 N	5700 N	5700 N
GRAVES AVE	GREENFIELD DR	(E) BRADLEY AVE	9300 N	9300 N	9300 N	9300 N	9300 N
GRAVES AVE	(E) BRADLEY AVE	PEPPER DR	11300 N	11300 N	11300 N	11300 N	11300 N
GREAT SO OVERLAND STAGE RT	ROUTE 78	GREAT SANDY TR	1300 N	1300 N	1300 N	1300 N	1300 N
GREAT SO OVERLAND STAGE RT	GREAT SANDY TR	SWEENEY PASS RD	400 N	400 N	400 N	400 N	400 N
GREEN CANYON RD	RECHE RD	MISSION RD	2200 N	2300 E	2300 N	2300 N	2300 N
GREENFIELD DR	LA CRESTA RD	MADISON AVE	11400 N	11400 N	11400 N	11400 N	11400 N

N = Link not counted in that year. Previous year's count carried forward.
E = No actual count. ADT was estimated by the reporting jurisdiction.

County of San Diego

Primary Street	1st Cross Street	2nd Cross Street	Average Weekday Traffic Volumes 2006	2007	2008	2009	2010
GUM TREE LN	STAGE COACH LN	LIVE OAK PARK RD	1400	1400 N	1400 N	1400 N	1400 N
GUNN STAGE RD	SAN VICENTE RD	NORTH	4600 N	4600 N	4600 N	4600 N	4600 N
HANSON LN	RAMONA ST	SAN VICENTE RD	5200 N	5200 N	5200 N	5200 N	5200 N
HANSON LN	SAN VICENTE RD	KEYES RD	3700 N	2100 E	2100 N	2100 N	3400
HARBISON CANYON RD	ARNOLD WAY	FRANCES DR	3800 N	3800 N	3800 N	3800 N	3800 N
HARBISON CANYON RD	FRANCES DR	DEHESA RD	2400 N	2400 N	2400 N	2400 N	1900
HARMONY GROVE RD	ELFIN FOREST RD	KAUANA LOA DR	2200 N	2200 N	2200 N	2200 N	3300
HARNESS ST	SWEETWATER RD	HELIX ST	2200	2200 N	2200 N	2200 N	2200 N
HAVERFORD RD	ROUTE 76	ELM ST	1600 N	1600 N	1600 N	1600 N	1600 N
HELIX ST	KENWOOD DR	LAMAR ST	3600 N	3600 N	3600 N	3600 N	3600 N
HELIX ST	LAMAR ST	KNOB HILL DR	3000 N	3000 N	3000 N	3000 N	3000 N
HELIX ST	KNOB HILL DR	JAMACHA RD	3600 N	3600 N	3600 N	3600 N	3600 N
HENDERSON CANYON RD	BORREGO SPRINGS RD	PEG LEG RD	200 N	200 N	200 N	200 N	200 N
HIGHLAND VALLEY RD	BANDY CANYON RD	ARCHIE MOORE RD	1300 N	1300 E	1300 N	1300 N	1300 N
HIGHLAND VALLEY RD	ARCHIE MOORE RD	ROUTE 67	3000 N	1900 E	1900 N	1900 N	1900 N
HILLSDALE RD	JAMACHA BLVD	VISTA GRANDE RD	10700	10700 N	10700 N	10700 N	8700
HILLSDALE RD	VISTA GRANDE RD	WILLOW GLEN DR	2400 N	4800 E	4800 N	5400	6700
HONEY SPRINGS RD	ROUTE 94/CAMPO RD	LYONS VALLEY RD	1700 N	1700 N	1700 N	1700	1700 N
HUMPHRIES RD	ROUTE 188	EMERY RD	400 N	400 N	400 N	400 N	400 N
HWY 8 BUSINESS RT	LAKE JENNINGS PARK RD	LOS COCHES RD	8100 N	2100 E	2100 N	2100 N	2100 N
HWY 8 BUSINESS RT/E MAIN	LOS COCHES RD	PEPPER DR	9900 N	9900 N	9900 N	9900 N	11700
IDAHO AVE	SAN PASQUAL VALLEY/RT 78	BEAR VALLEY PKWY	2300 N	2300 N	2300 N	2300 N	2300 N
IDAHO AVE	BEAR VALLEY PKWY	CITRUS AVE	1000 N	1200 E	1200 N	1200 N	1200 N
INDUSTRY RD	ROUTE 67/WINTER GARDENS BL	CHANNEL RD	6000 N	6000 N	6000 N	6000 N	6000 N
JACKSON HILL DR	PEPPER DR	ROYAL RD	2200	2200 N	2200 N	2200 N	2200 N
JAMACHA BLVD	SWEETWATER RD	GRAND AVE	23100 N	23100 N	23100 N	23100 N	23100 N
JAMACHA BLVD	GRAND AVE	SWEETWATER SPRINGS BLVD	27500 N	23400 E	23400 N	23400 N	23400 N
JAMACHA BLVD	SWEETWATER SPRINGS BLVD	ROUTE 94/CAMPO RD	16900 N	16900 N	16900 N	16900 N	16900 N
JAMACHA RD	OSAGE ST	ELKELTON BLVD	19700 N	17300 E	17300 N	17300 N	17300 N
JAMACHA RD	ELKELTON BLVD	SWEETWATER RD	21900 N	21900 N	21900 N	21900 N	21900 N

N = Link not counted in that year. Previous year's count carried forward.
E = No actual count. ADT was estimated by the reporting jurisdiction.

County of San Diego

Primary Street	1st Cross Street	2nd Cross Street	Average Weekday Traffic Volumes 2006	2007	2008	2009	2010
JAMACHA RD	SWEETWATER RD	HELIX ST	20600 N	20600 N	20600 N	20600 N	20600 N
JAMACHA RD	HELIX ST	GRAND AVE	18300 N	10000 E	26200	26200 N	26200 N
JAMUL DR	STEELE CANYON RD	LYONS VALLEY RD	5900 N	5900 N	5900 N	5900 N	5900 N
JAPATUL RD	TAVERN RD/DEHESA RD	LYONS VALLEY RD	1000 N	1000 N	1000 N	1000 N	400
JAPATUL RD	LYONS VALLEY RD	INTERSTATE 8	500 N	500 N	500 N	500 N	600
JEFFERSON RD	LYONS VALLEY RD	ROUTE 94	3100 N	3100 N	3100 N	3100 N	3100 N
JESMOND DENE RD	NORTH CENTRE CITY PKWY	QUAIL RD	1900 N	1900 N	1900 N	1900 N	1900 N
JULIAN AVE	CHANNEL RD	LOS COCHES RD	6000 N	6400 E	6400 N	6400 N	6400 N
JULIAN AVE	LOS COCHES RD	LAKE JENNINGS PARK RD	3900 N	4900 E	4900 N	4900 N	4900 N
KAUANA LOA DR	COUNTRY CLUB DR	HARMONY GROVE RD	1500 N	1500 N	1500 N	1500 N	1500 N
KENWOOD DR	BANCROFT DR	ROUTE 94	7900 N	7900 N	7900 N	10800	10900
KENWOOD DR	ROUTE 94	CAMPO RD	20500 N	20400 E	20400 N	10800	10900
KEYES RD	OLD JULIAN HWY	HANSON LN	1600 N	1600 N	1600 N	1600 N	1600 N
LA BAJADA/LA GRANADA	RANCHO SANTA FE/EL MIRLO	PASEO DELICIAS	16800 N	16800 N	16800 N	16800 N	16800 N
LA CRESTA RD	GREENFIELD DR	LOTUS LN	9100 N	9100 N	9100 N	9100 N	13800
LA CRESTA RD	LOTUS LN	MOUNTAIN VIEW RD	7100 N	7100 N	7100 N	7100 N	7100 N
LAKE JENNINGS PARK RD	MAPLEVIEW ST	EL MONTE RD	13900 N	13900 N	13900 N	13900 N	13900 N
LAKE JENNINGS PARK RD	EL MONTE RD	BLOSSOM VALLEY RD	12200 N	13200 E	13200 N	13200 N	13200 N
LAKE JENNINGS PARK RD	BLOSSOM VALLEY RD	INTERSTATE 8	15700 N	16900 E	16900 N	16900 N	16900 N
LAKE JENNINGS PARK RD	INTERSTATE 8	OLD HIGHWAY 80	6700 N	6600 E	6600 N	6600 N	6600 N
LAKE MORENA DR	OAK DR	BUCKMAN SPRING RD	400 N	400 N	400 N	400 N	400 N
LAKESHORE DR	MAINE AVE	PINO DR	3000 N	3000 N	3000 N	3000 N	3000 N
LAKESIDE AVE	RIVERSIDE DR	CHANNEL RD	12100 N	12100 N	12100 N	12100 N	12100 N
LAKESIDE AVE	CHANNEL RD	ROUTE 67	3600 N	3600 N	3600 N	3600 N	3600 N
LAKEVIEW RD	JULIAN AVE	E LAKEVIEW RD	3700 N	3700 N	3700 N	3700 N	3700 N
LAKEVIEW RD	E LAKEVIEW RD	LOS COCHES RD	4800 N	4800 N	4800 N	4800 N	4800 N
LAKE WOHLFORD RD	OAKVALE RD	N LAKE WOHLFORD RD	3400 N	3400 N	3400 N	3400 N	3400 N
LAWSON VALLEY RD	SKYLINE TRUCK TR	LYONS VALLEY RD	700 N	800 E	800 N	800 N	800 N
LEMON AVE	BANCROFT DR	FUERTE DR	2400	2400 N	2400 N	2400 N	2400 N
LILAC RD	ROUTE 76	COUSER CANYON RD	600 N	600 E	600 N	600 N	600 N

N = Link not counted in that year. Previous year's count carried forward.
E = No actual count. ADT was estimated by the reporting jurisdiction.

County of San Diego

Primary Street	1st Cross Street	2nd Cross Street	Average Weekday Traffic Volumes 2006	2007	2008	2009	2010
LILAC RD	COUSER CANYON	W LILAC RD	900 N	900 E	900 N	900 N	900 N
LILAC RD	W LILAC RD	OLD CASTLE RD	5700 N	2600 E	2600 N	2600 N	2600 N
LILAC RD	OLD CASTLE RD	VALLEY CENTER RD	3600 N	3600 N	3600 N	3600 N	3600 N
LINEA DEL CIELO	HIGHLAND DR	EL CAMINO REAL	6700 N	6700 N	6700 N	6700 N	7500
LINEA DEL CIELO	EL CAMINO REAL	CALZADA DEL BOSQUE	7500 N	7500 N	7500 N	7500 N	7500 N
LINEA DEL CIELO	CALZADA DEL BOSQUE	PASEO DELICIAS	5600 N	5600 N	5600 N	5300	5300 N
LITTLE GOPHER CANYON RD	OLD RIVER RD	GOPHER CANYON RD	800 N	800 N	800 N	800 N	800 N
LIVE OAK PARK RD	MISSION RD	RECHE RD	1900 N	1900 N	1900 N	1900 N	2600
LOBELIA DR	SYCAMORE AVE	PRIMROSE AVE	5800 N	5800 N	5800 N	7800	7800 N
LOS COCHES RD	JULIAN AVE	LAKEVIEW RD	12500 N	13000 E	13000 N	13000 N	13000 N
LOS COCHES RD	LAKEVIEW RD	HWY 8 BUSINESS RT	12100 N	12100 N	12100 N	12100 N	12100 N
LOS COCHES RD	HWY 8 BUSINESS RT	INTERSTATE 8	15700 N	15700 N	15700 N	15700 N	15700 N
LOS COCHES/CAMINO CANADA	INTERSTATE 8	EAST COUNTY RD	4300 N	4300 N	4300 N	4300 N	4300 N
LOS RANCHITOS RD	EL NOPAL	2ND ST	3800	3800 N	3800 N	3800 N	3800 N
LYONS VALLEY RD	ROUTE 94/CAMPO RD	JAMUL DR	6300 N	6300 N	6300 N	5900	5900 N
LYONS VALLEY RD	JAMUL DR	SKYLINE TRUCK TR	8000 N	8000 N	8000 N	6800	6800 N
LYONS VALLEY RD	SKYLINE TRUCK TR	LAWSON VALLEY RD	3400 N	3400 N	3400 N	7300	7300 N
LYONS VALLEY RD	LAWSON VALLEY RD	HONEY SPRINGS RD	600 N	600 E	600 N	600 N	600 N
LYONS VALLEY RD	HONEY SPRINGS RD	JAPATUL RD	500 N	500 E	500 N	500 N	500 N
MAGNOLIA AVE (EL CAJON)	BRADLEY AVE	VERNON WAY	13200 N	11900 E	11900 N	11900 N	11900 N
MAGNOLIA AVE (RAMONA)	PILE ST	ROUTE 78	2300 N	2300 N	2300 N	2300 N	2300 N
MAIN AVE	MISSION RD	ALVARADO ST	14000 N	7000 E	7000 N	7000 N	7000 N
MAIN AVE	ALVARADO ST	FALLBROOK ST	19600 N	19600 N	19600 N	19600 N	19600 N
MAIN AVE	FALLBROOK ST	AMMUNITION RD	13100 N	13100 N	13100 N	13100 N	13100 N
MAIN AVE	AMMUNITION RD	CLEMENTS LN	18000 N	18000 N	18000 N	18000 N	18000 N
MAINE AVE	MAPLEVIEW ST	LAKE SHORE DR	7000 N	7000 N	7000 N	7000 N	7000 N
MAINE AVE	LAKE SHORE DR	WOODSIDE AVE	10700 N	10700 N	10700 N	10700 N	10700 N
MAINE AVE/LOS COCHES RD	WOODSIDE AVE	JULIAN AVE	9800 N	9800 N	9800 N	9800 N	9800 N
MAPLEVIEW ST	CHANNEL RD	ROUTE 67	8300 N	8300 E	8300 N	8300 N	8300 N
MAPLEVIEW ST	ROUTE 67	MAINE AVE	20400 N	20400 N	20400 N	20400 N	20400 N

N = Link not counted in that year. Previous year's count carried forward.
E = No actual count. ADT was estimated by the reporting jurisdiction.

County of San Diego

Primary Street	1st Cross Street	2nd Cross Street	Average Weekday Traffic Volumes 2006	2007	2008	2009	2010
MAPLEVIEW ST	MAINE AVE	ASHWOOD ST	17600 N	17600 N	17600 N	17600 N	17600 N
MAPLEVIEW ST	ASHWOOD ST	LAKE JENNINGS PARK RD	15400 N	15400 N	15400 N	15400 N	15400 N
MARY LN	SUMMIT DR	BEAR VALLEY PKWY	2800 N	1900 E	1900 N	3300	3300 N
MAYA ST/JAMACHA RD	APPLE ST	JAMACHA BLVD	3000 N	4700 E	4700 N	4700 N	4700 N
MC DONALD RD	FALLBROOK ST	PEPPER TREE LN	2600 N	2600	2600 N	2600 N	2600 N
MELODY RD	PROCTOR VALLEY RD	ROUTE 94/CAMPO RD	400 N	400 N	400 N	400 N	400 N
MIMOSA AVE/OLEANDER AVE	SYCAMORE AVE	SMILAX RD	1800 N	1800 N	1800 N	1800 N	1800 N
MISSION RD (E)	MAIN AVE	STAGE COACH LN	17600 N	17600 N	17600 N	17600 N	17600 N
MISSION RD (E)	STAGE COACH LN	OLD HWY 395	17400 N	17400 N	17400 N	17400 N	17400 N
MISSION RD (I-15 CONNECT)	OLD HWY 395	INTERSTATE 15	16800 N	16800 N	16800 N	16800 N	16800 N
MISSION RD	MAIN AVE	FALLBROOK ST	14300 N	10000 E	10000 N	10000 N	10000 N
MISSION RD	FALLBROOK ST	AMMUNITION RD	19300 N	19300 N	19300 N	25900	25900 N
MISSION RD	AMMUNITION RD	MAIN AVE/CLEMMENS LN	22900 N	25600 E	25600 N	25600 N	25600 N
MISSION RD	MAIN AVE/CLEMMENS LN	STAGE COACH LN	21800 N	21800 N	21800 N	21800 N	24700
MISSION RD	STAGE COACH LN	ROUTE 76	18200 N	18200 N	18200 N	19100	19100 N
MOLLISON AVE	PEPPER DR	BRADLEY AVE (EC)	8900 N	8900 N	8900 N	8900 N	8900 N
MONTECITO RD	RAMONA AIRPORT RD	ROUTE 67	7300 N	7300 N	7300 N	7300 N	1700
MONTE VISTA DR	FOOTHILL DR	BUENA CREEK RD	9500 N	9500 N	9500 N	9500 N	9500 N
MONTEZUMA VALLEY RD	SAN FELIPE RD	PALM CANYON DR	2000 N	2000 N	2000 N	2000 N	2000 N
MONTIEL RD	DEODAR RD	ROCK SPRINGS RD	1300 N	1300 N	1300 N	1300 N	1300 N
MORENO AVE	VIGILANTE RD	WILLOW RD	2600 N	2600 N	4300	4300 N	4300 N
MOUNTAIN MEADOW RD	CHAMPAGNE BLVD	MEADOW GLEN WY	7000 N	7000 N	7000 N	7000 N	7000 N
MOUNTAIN VIEW RD	LA CRESTA BLVD	FRANCES DR	3600 N	3600 N	1900	1900 N	1900 N
MUSSEY GRADE	ROUTE 67	FERNBROOK	3500 N	3500 N	3500 N	3500 N	3200
NORDAHL RD	EL NORTE PKWY	ROCK SPRINGS RD	7800 N	15400	15400 N	15400 N	15400 N
NORTH BROADWAY	ARCO DR	NORTH AVE	2800 N	2800 N	2800 N	2800 N	2800 N
N CENTRE CITY PKWY	DEER SPRINGS RD	JESMOND DENE RD	5800 N	5800 N	5800 N	5800 N	5800 N
N CENTRE CITY PKWY (ESC)	JESMOND DENE RD	INTERSTATE 15 RAMPS	5500 N	5500 N	5500 N	5500 N	5500 N
N LAKE WOHLFORD RD	VALLEY CENTER RD	WOODS VALLEY RD	6600 N	6600 N	6600 N	6600 N	6600 N
N LAKE WOHLFORD RD	WOODS VALLEY RD	LAKE WOHLFORD RD	6000 N	6000 N	6000 N	6000 N	1200

N = Link not counted in that year. Previous year's count carried forward.
E = No actual count. ADT was estimated by the reporting jurisdiction.

County of San Diego

Primary Street	1st Cross Street	2nd Cross Street	Average Weekday Traffic Volumes 2006	2007	2008	2009	2010
OAK DR	LAKE MORENA DR	BUCKMAN SPRINGS RD	1500 N	1500 N	1500 N	1500 N	1200
OAK CREEK DR/PALM ROW DR	EUCALYPTUS HILLS	RIVERSIDE DR	3000 N	3100 E	3100 N	3100 N	3100 N
OAK GROVE DR	BOULDER CREEK RD	RIVERSIDE DR	1900 N	1900 N	1900 N	1900 N	1900 N
OCOTILLO CIR	LAZY S DR	PALM CANYON DR	1300	1300 N	1300 N	1300 N	1300 N
OLD CASTLE RD	CHAMPAGNE BLVD	W LILAC RD	7100 N	7100 N	7100 N	7900	7900 N
OLD HIGHWAY 80	LAKE JENNINGS PARK RD	FLINN SPRINGS RD	10900	10900 N	10900 N	10900 N	10900 N
OLD HIGHWAY 80	FLINN SPRINGS RD	DUNBAR LN	4300 N	4300 N	4300 N	4300 N	4300 N
OLD HIGHWAY 80	ROUTE 79	PINE CREEK RD	1600 N	1600 N	1600 N	1600 N	1600 N
OLD HIGHWAY 80	PINE CREEK RD	SUNRISE HWY	3200 N	3200 N	3200 N	3200 N	3200 N
OLD HIGHWAY 80	SUNRISE HWY	INTERSTATE 8	3800 N	3800 E	3800 N	3800 N	3800 N
OLD HIGHWAY 80	INTERSTATE 8	BUCKMAN SRPINGS RD	2200 N	2200 N	2200 N	2200 N	1200
OLD HIGHWAY 80	BUCKMAN SPRINGS RD	CRESTWOOD RD	1300 N	1300 N	1300 N	1300 N	1300 N
OLD HIGHWAY 80	CRESTWOOD DR	ROUTE 94	1800 N	1800 N	1800 N	1800 N	1800 N
OLD HIGHWAY 80	RT94/RIBBONWOOD RD	MCCAIN VALLEY RD	1200 N	1200 N	1200 N	1200 N	1200 N
OLD HIGHWAY 80	MCCAIN VALLEY RD	CARRIZO GORGE RD	800 N	800 N	800 N	800 N	800 N
OLD HIGHWAY 80	CARRIZO GORGE RD	INTERSTATE 8	6400 N	6400 N	6400 N	6400 N	6400 N
OLD HWY 395	RIVERSIDE CO LINE	RAINBOW VALLEY BLVD W	4700 N	4700 N	4700 N	4700 N	4700 N
OLD HWY 395	RAINBOW VALLEY BLVD W	RAINBOW VALLEY BLVD	3100 N	3100 N	3100 N	3100 N	5000
OLD HWY 395	RAINBOW VALLEY BLVD	INTERSTATE 15 (MISSION RD)	5500 N	5500 N	5500 N	5500 N	5500 N
OLD HWY 395	MISSION RD	RECHE RD	3900 N	3900 N	3900 N	3900 N	3900 N
OLD HWY 395	RECHE RD	ROUTE 76	5800 N	5800 N	5800 N	5800 N	5800 N
OLD HWY 395	ROUTE 76	W LILAC RD	2500 N	2500 N	2500 N	2500 N	2500 N
OLD HWY 395	W LILAC RD	INTERSTATE 15	3100 N	3100 N	3100 N	3100 N	3100 N
OLD HWY 395	INTERSTATE 15	CAMINO DEL REY	2900 N	2900 N	2900 N	2900 N	2900 N
OLD HWY 395	CAMINO DEL REY	GOPHER CANYON RD	6100 N	6100 N	6100 N	6100 N	6100 N
OLD JULIAN HWY	KEYES RD	VISTA RAMONA RD	4500 N	4500 E	4500 N	4500 N	4500 N
OLD JULIAN HWY	VISTA RAMONA RD	ROUTE 78	1300 N	1300 N	1300 N	1300 N	1300 N
OLD RIVER RD	CAMINO DEL REY	MISSION RD/RT 76	2900 N	2900 N	2900 N	2900 N	2900 N
OLD STAGE RD	FALLBROOK ST	MISSION RD	12600	12600 N	12600 N	4400	4400 N
OLIVE ST	ROUTE 78	ELM ST/7TH ST	900 N	900 N	900 N	1900	1900 N

N = Link not counted in that year. Previous year's count carried forward.
E = No actual count. ADT was estimated by the reporting jurisdiction.

County of San Diego

Primary Street	1st Cross Street	2nd Cross Street	Average Weekday Traffic Volumes 2006	2007	2008	2009	2010
OLIVE HILL RD	MISSION RD	BURMA RD	6500 N	6500 N	6500 N	6500 N	6500 N
OLIVE HILL RD	BURMA RD	ROUTE 76	2900 N	2900 N	2900 N	2900 N	2900 N
OSBORNE ST (VISTA)	N SANTA FE AVE	E VISTA WAY	5300 N	5300 N	5300 N	5300 N	6300
OTAY LAKES RD	WUESTE RD	ROUTE 94/CAMPO RD	3100 N	3100 N	3100 N	3100 N	3100 N
OTAY MESA RD	SAN DIEGO CITY LIMITS	ALTA RD	5900 N	6400 E	6400 N	6400 N	6400 N
PALA MISSION RD	RT 76/PALA RD(W)	RT 76/PALA RD(E)	3100 N	3100 N	3100 N	3100 N	3100 N
PALA TEMECULA RD	RIVERSIDE CO LINE	ROUTE 76	3900 N	3900 N	3900 N	3900 N	3900 N
PALM CANYON DR	MONTEZUMA VALLEY RD	BORREGO SPRINGS RD	3700 N	3700 N	3700 N	3700 N	2800
PALM CANYON DR	BORREGO SPRINGS RD	BORREGO VALLEY RD	3100 N	3100 N	3100 N	3100 N	3100 N
PALM CANYON/PEG LEG RD	BORREGO VALLEY RD	BORREGO SALTON SEAWAY	3500 N	3500 N	3500 N	3500 N	3500 N
PALMYRA RD	PRIMROSE AVE	S SANTA FE AVE	4300 N	4300 N	4300 N	4300 N	4300 N
PALMYRA RD	S SANTA FE AVE	ESTRELITA DR	3800 N	3800 N	3800 N	3800 N	3800 N
PAMO RD	PILE ST	HAVERFORD RD	1100 N	1600 E	1600 N	1600 N	1600 N
PARADISE VALLEY RD	SAN DIEGO CITY BOUNDARY	WORTHINGTON ST	13100 N	13100 N	13100 N	13100 N	13100 N
PARADISE VALLEY RD	WORTHINGTON ST	ELKELTON BLVD	15500 N	15500 N	15500 N	15500 N	15500 N
PARADISE VALLEY RD	ELKELTON BLVD	S BAY PKWY/SWEETWATER RD	18000 N	18000 N	18000 N	18000 N	18000 N
PASEO DELICIAS	EL CAMINO DEL NORTE	VIA DE LA VALLE	21900 N	21900 N	21900 N	21900 N	16200
PASEO DELICIAS	VIA DE LA VALLE	LINEA DEL CIELO	7500 N	5700 E	5700 N	5700 N	5700 N
PAUMA RESERVATION RD	ROUTE 76	EAST	15700 N	15700 N	15700 N	15700 N	15700 N
PECAN PK LN/RIOS CANYON RD	OLD HIGHWAY 80	RUIS RD	16500 N	16500 N	16500 N	16500 N	16500 N
PEPPER DR	GRAVES AVE	MOLLISON AV/LINDENWOOD D	13000 N	13000 N	13000 N	13000 N	13000 N
PEPPER DR	MOLLISON AV/LINDENWOOD	FIRST ST	9900 N	14500 E	14500 N	14500 N	14500 N
PEPPER DR	FIRST ST	WINTER GARDENS/SECOND ST	8400 N	8400 N	8400 N	8400 N	8400 N
PEPPER DR	WINTER GARDENS/SECOND ST	STERLING DR	11500 N	11500 N	11500 N	11500 N	11500 N
PILE ST	PAMO RD	MAGNOLIA AVE/BLACK CYN RD	1200 N	1200 N	1200 N	1200 N	1200 N
PINE BLVD	VALLEY VIEW TR	OLD HIGHWAY 80	2400 N	2400 N	2400 N	2400 N	2400 N
PINE CREEK RD	LAGUNA MEADOW RD	OLD HIGHWAY 80	400 N	400 N	400 N	500	500 N
PINE HILLS RD	ROUTE 78/79	EAGLE PEAK RD	2000 N	2000 N	2000 N	2000 N	2000 N
PINO DR	LAKE JENNINGS PARK RD	JULIAN AVE	2200 N	2200 N	2200 N	2200 N	2200 N
PLAZA BONITA RD	BONITA MESA RD	BONITA RD	10700 N	10700 N	10700 N	10700 N	10700 N

N = Link not counted in that year. Previous year's count carried forward.
E = No actual count. ADT was estimated by the reporting jurisdiction.

County of San Diego

Primary Street	1st Cross Street	2nd Cross Street	Average Weekday Traffic Volumes 2006	2007	2008	2009	2010
PROCTOR VALLEY/MT. MIGUEL	SAN MIGUEL RD	EAST H ST (CV)	2800	2800 N	2800 N	6700	9000
PROCTOR VALLEY RD	HUNTE PKWY (CV)	MELODY RD	800 N	800 N	800 N	800 N	800 N
PROCTOR VALLEY RD	MELODY RD	ROUTE 94/CAMPO RD	2700 N	4700 E	4700 N	4700 N	4700 N
QUAIL CANYON RD	BLOSSOM SPRINGS RD	BLOSSOM VALLEY RD	1600 N	1300 E	1300 N	1300 N	1300 N
RAINBOW VALLEY BLVD	RIVERSIDE CO LINE	RAINBOW VALLEY BLVD W	1600 N	1600 N	1600 N	1600 N	1600 N
RAINBOW VALLEY BLVD	RAINBOW VALLEY BLVD WEST	8TH ST	2100 N	2100 N	2100 N	2100 N	2100 N
RAINBOW VALLEY BLVD	8TH ST	OLD HWY395/RAINBOW GLEN	2200 N	2200 N	2200 N	2200 N	2200 N
RAINBOW VALLEY BLVD WEST	INTERSTATE 15	OLD HWY 395	2800 N	2800 N	2800 N	2800 N	2800 N
RAINBOW VALLEY BLVD WEST	OLD HWY 395	RAINBOW VALLEY BLVD	1200 N	1200 E	1200 N	1200 N	1200 N
RAMBLA DE LAS FLORES	LA GRANADA	LINEA DEL CIELO	3600 N	3600 N	3600 N	3600 N	3600 N
RAMONA ST	ROUTE 67/MAIN ST	HANSON LN	8500 N	8500 N	8500 N	8500 N	8500 N
RAMONA ST/WARNOCK DR	DYE RD	SAN VICENTE RD	4300 N	4300 N	4300 N	4300 N	4300 N
RAMONA OAKS RD	SAN VICENTE RD	EAST	4600 N	4600 N	4600 N	4600 N	4600 N
RANCHO BERNARDO RD	BLACK MOUNTAIN RD	CAMINO SAN BERNARDO	1000 N	10100 E	10100 N	10100 N	10100 N
RANCHO DIEGUENO RD	SAN DIEGUITO RD	RANCHO SANTA FE FARMS RD	4100 N	4100 N	4100 N	4100 N	4100 N
RANCHO SANTA FE FARMS RD	RANCHO DIEGUENO RD	BLACK MOUNTAIN RD (OLD)	1800 N	1800 N	3900	3900 N	3900 N
RECHE RD	STAGE COACH LN	GREEN CANYON RD	12200 N	12200 N	12200 N	12200 N	12200 N
RECHE RD	GREEN CANYON RD	GIRD RD	11200	11200 N	11200 N	11200 N	11200 N
RECHE RD	GIRD RD	OLD HWY 395	7400 N	7400 N	7400 N	7400 N	7400 N
RESMAR RD	GRANDVIEW DR	CONRAD DR	1900 N	1900 N	3600	3600 N	3600 N
RICE CANYON RD	8TH ST	ROUTE 76	500	500 N	500 N	500 N	500 N
RIDGE RD	LAKE BLVD	SUNSET DR	1600 N	3200 E	3200 N	3200 N	3200 N
RIDGE RD	SUNSET DR	MELROSE DR	1400 N	2700 E	2700 N	2700 N	4000
RIDGEWAY DR	EUCLID AVE	GRANGER AVE	4500 N	4500 N	4500 N	4500 N	4500 N
RIVERFORD RD	RIVERSIDE DR	WOODSIDE AV (N)/RT 67	18100 N	18100 N	18100 N	18100 N	18100 N
RIVERSIDE DR (LAKESIDE)	RIVERFORD RD	LAKESIDE AVE	13400 N	13400 N	13400 N	13400 N	13400 N
RIVERSIDE DR (DESCANSO)	OAK GROVE DR/VIEJAS GRADE	ROUTE 79	2800 N	2800 N	2800 N	2800 N	2800 N
ROBELINI DR	S SANTA FE AVE	SYCAMORE AVE	14900 N	14900 N	14900 N	14900 N	14900 N
ROCK SPRINGS RD	NORDAHL RD	MONTIEL RD	4700 N	4700 E	4700 N	4700 N	4700 N
ROUTE 54/JAMACHA RD	GRANITE HILLS DR	CHASE AVE	25800	24300	23800	23600	24100

N = Link not counted in that year. Previous year's count carried forward.
E = No actual count. ADT was estimated by the reporting jurisdiction.

County of San Diego

Primary Street	1st Cross Street	2nd Cross Street	Average Weekday Traffic Volumes 2006	2007	2008	2009	2010
ROUTE 54/JAMACHA RD	CHASE AVE	WILLOW GLEN DR	25800	24300	24200	24100	24100
ROUTE 54/JAMACHA RD	WILLOW GLEN DR	WEST CUYAMACA COLLEGE DR	61300 E	38500	38000	37900	37700
ROUTE 54/JAMACHA RD	WEST CUYAMACA COLLEGE DR	ROUTE 94/CAMPO RD	79200 E	38500	37000	36800	36700
ROUTE 67/MAIN ST	10TH ST/ROUTE 78	11TH ST	28400	32500	23900	23800	26700
ROUTE 67/MAIN ST	11TH ST	12TH ST	30900	32500	31900	31900	31900
ROUTE 67/MAIN ST	12TH ST	MONTECITO RD	30400	31900	31300	31100	30800
ROUTE 67/MAIN ST	MONTECITO RD	HIGHLAND VALLEY RD	29900	31400	30800	21700	21500
ROUTE 67	HIGHLAND VALLEY RD	ARCHIE MOORE RD	26400	26600	26600	25800	20800
ROUTE 67	ARCHIE MOORE RD	CITY LIMITS	26400	27100	26600	20400	23200
ROUTE 67	SCRIPPS POWAY PKWY	VIGILANTE RD	24600	25300	23400	23100	25600
ROUTE 67	VIGILANTE RD	WILLOW RD	25300	26000	24100	23700	22400
ROUTE 67	WILLOW RD	LAKESIDE AVE	34300	32400	30100	27900	26800
ROUTE 67	LAKESIDE AVE	MAPLEVIEW ST	34300	32400	30100	27900	26800
ROUTE 76/MISSION RD	VISTA WAY	OLIVE HILL RD	30700	37400	38500	38600	33500
ROUTE 76/MISSION RD	OLIVE HILL RD	MISSION RD/PALA RD	36600	45000	46000	46100	38500
ROUTE 76/PALA RD	MISSION RD	GIRD RD	16700	20500	21000	21100	17700
ROUTE 76/PALA RD	GIRD RD	OLD HWY 395	18000	23900	24400	24500	22900
ROUTE 76/PALA RD	OLD HWY 395	INTERSTATE 15	23400	23900	25900	26400	25700
ROUTE 76/PALA RD	INTERSTATE 15	PALA TEMECULA RD	12000	12800	11300	11300	11200
ROUTE 76/PALA RD	PALA TEMECULA RD	PALA MISSION RD (E)	6700	7100	6300	6300	5900
ROUTE 76/PALA RD	PALA MISSION RD (E)	COLE GRADE RD	9900	11300	10000	10000	9500
ROUTE 76/PALA RD	COLE GRADE RD	VALLEY CENTER RD	7200	8100	7500	7600	7200
ROUTE 76	VALLEY CENTER RD	S GRADE RD (PALOMAR MTN)	7300	3700	4400	4400	4100
ROUTE 76	S GRADE RD (PALOMAR MTN)	E GRADE RD	3400	3700	2600	2600	2600
ROUTE 76	E GRADE RD	ROUTE 79	1600	3700	1600	1500	1500
RT 78/SAN PASQUAL VLY RD	BIRCH AVE	FELICITA AVE/17TH AVE	17700	17500	19400	17200	16900
RT 78/SAN PASQUAL VLY RD	FELICITA AVE/17TH AVE	BEAR VALLEY PKWY	20300	20100	17300	16800	16400
RT 78/SAN PASQUAL VLY RD	BEAR VALLEY PKWY	SUMMIT DR	17300	17200	16000	15500	15300
RT 78/SAN PASQUAL VLY RD	SUMMIT DR	SAN PASQUAL RD	14100	14000	12500	12100	12100
RT 78/SAN PASQUAL VLY RD	BANDY CANYON RD	HAVERFORD RD	9300	9700	9300	9000	9100

N = Link not counted in that year. Previous year's count carried forward.
E = No actual count. ADT was estimated by the reporting jurisdiction.

County of San Diego

Primary Street	1st Cross Street	2nd Cross Street	Average Weekday Traffic Volumes 2006	2007	2008	2009	2010
RT 78/SAN PASQUAL VLY RD	HAVERFORD RD	OLIVE ST	9700	11500	9800	9400	9600
RT 78/SAN PASQUAL VLY RD	OLIVE ST	ROUTE 67 (RAMONA)	11500	11000	10900	10800	10700
ROUTE 78/MAIN ST	ROUTE 67 (RAMONA)	8TH ST	24200	23500	21300	22100	23800
ROUTE 78/MAIN ST	8TH ST	7TH ST	23800	23100	20900	21800	23500
ROUTE 78/MAIN ST	7TH ST	6TH ST	19200	18600	16900	17500	18900
ROUTE 78/MAIN ST	6TH ST	3RD ST	17200	18600	15000	15600	16800
ROUTE 78/JULIAN RD	3RD ST	MAGNOLIA AVE	10600	10300	10500	11100	12100
ROUTE 78/JULIAN RD	MAGNOLIA AVE	SUTHERLAND DAM RD	9200	8900	8700	9000	9600
ROUTE 78/JULIAN RD	SUTHERLAND DAM RD	OLD JULIAN HWY	5100	5400	6500	6500	6500
ROUTE 78/JULIAN RD	OLD JULIAN HWY	ROUTE 79 (SANTA YSABEL)	5100	5400	5200	5200	5200
ROUTE 78/JULIAN RD	ROUTE 79 (SANTA YSABEL)	PINE HILLS RD	4300	4300	4100	4000	3900
ROUTE 78/JULIAN RD	PINE HILLS RD	MAIN ST (JULIAN)	5800	5700	5400	5300	5200
ROUTE 78/MAIN ST	MAIN ST (JULIAN)	ROUTE 79/CUYAMACA HWY	5400	5500	5000	4900	4700
ROUTE 78	ROUTE 79/CUYAMACA HWY	MANZANITA DR	4400	4400	4300	4100	4100
ROUTE 78	MANZANITA DR	CANYON DR	1600	1800	3400	3300	3300
ROUTE 78	CANYON DR	VALLECITOS RD	1200	1200	2400	2300	2400
ROUTE 78	VALLECITOS RD	SAN FELIPE RD	500	500	2100	2100	2100
ROUTE 78	SAN FELIPE RD	YAQUI PASS RD	1100	1600	1700	1400	1100
ROUTE 78	YAQUI PASS RD	BORREGO SPRINGS RD	600	800	2100	1400	1400
ROUTE 78	BORREGO SPRINGS RD	SPLIT MOUNTAIN RD	1000	1400	2500	2100	1800
ROUTE 78	SPLIT MOUNTAIN RD	IMPERIAL COUNTY LINE	1000	1400	2500	2100	1800
ROUTE 79	RIVERSIDE CO LINE	SUNSHINE SUMMIT	1900	1900	1800	1800	2000
ROUTE 79	SUNSHINE SUMMIT	LOS TULES RD (WARNER SPR)	1300	2200	2100	1800	1800
ROUTE 79	LOS TULES RD (WARNER SPR)	SAN FELIPE RD	1600	2200	2100	1800	1800
ROUTE 79	SAN FELIPE RD	ROUTE 76	2900	3000	3000	2500	2500
ROUTE 79	ROUTE 76	ROUTE 78 (SANTA YSABEL)	2800	3000	3200	3300	3500
ROUTE 79	ROUTE 78 (JULIAN)	SUNRISE HWY	2900	2800	2500	1900	1800
ROUTE 79	SUNRISE HWY	ENGINEERS RD	1700	1800	1700	1900	1900
ROUTE 79	ENGINEERS RD	OLD HIGHWAY 80	1500	1600	1900	2200	2300
ROUTE 79	OLD HIGHWAY 80	RIVERSIDE DR	2900	3200	3100	3200	2900

N = Link not counted in that year. Previous year's count carried forward.
E = No actual count. ADT was estimated by the reporting jurisdiction.

County of San Diego

Primary Street	1st Cross Street	2nd Cross Street	Average Weekday Traffic Volumes 2006	2007	2008	2009	2010
ROUTE 79	RIVERSIDE DR	INTERSTATE 8	5300	5200	5000	5100	5100
ROUTE 94/CAMPO RD	AVOCADO BLVD	JAMACHA BLVD	48200	47800	50200	45900	45400
ROUTE 94/CAMPO RD	JAMACHA BLVD	JAMACHA RD/ROUTE 54	62900	62800	66300	67200	66300
ROUTE 94/CAMPO RD	JAMACHA RD/ROUTE 54	STEELE CANYON RD	21500	21300	22400	17700	17500
ROUTE 94/CAMPO RD	STEELE CANYON RD	LYONS VALLEY RD	19300	19200	20200	18400	18200
ROUTE 94/CAMPO RD	LYONS VALLEY RD	HONEY SPRINGS RD	12100	12500	12000	11400	11000
ROUTE 94/CAMPO RD	HONEY SPRINGS RD	OTAY LAKES RD	7300	7700	7400	6800	6500
ROUTE 94/CAMPO RD	OTAY LAKES RD	DULZURA	7300	7200	7400	7100	6700
ROUTE 94	DULZURA	ROUTE 188/TECATE RD	7000	7200	7000	5800	6400
ROUTE 94	ROUTE 188/TECATE RD	BUCKMAN SPRINGS RD	2200	2200	2100	2100	2000
ROUTE 94	BUCKMAN SPRINGS RD	OLD HIGHWAY 80	2300	2300 N	2000	2300	1900
ROUTE 94/OLD HWY 80	OLD HIGHWAY 80	RIBBONWOOD RD	1900	1900 N	1700	1600	1400
ROUTE 94/RIBBONWOOD RD	INTERSTATE 8	OLD HIGHWAY 80	1300	1300 N	1200	1300	1200
ROUTE 188/TECATE RD	ROUTE 94	U.S./MEXICO BORDER	6200	6400	6300	6300	6100
ROYAL RD	WINTER GARDENS BLVD	JACKSON HILL DR	3600 N	5500 E	5500 N	5500 N	5500 N
SANDIA CREEK DR	ROCK MOUNTAIN DR	DE LUZ RD	1300 N	1300 N	1300 N	1300 N	1300 N
SAN DIEGUITO RD	CITY LIMITS	EL APAJO	16700 N	16700 N	16700 N	12700	12700 N
SAN DIEGUITO RD	EL APAJO	CIRCA DEL NORTE (E)	8300	8300 N	11400	11400 N	11400 N
SAN FELIPE RD	ROUTE 79	MONTEZUMA VALLEY RD	3400 N	3400 N	3400 N	3400 N	3400 N
SAN FELIPE RD	MONTEZUMA VALLEY RD	ROUTE 78	1000 N	1000 N	1000 N	1000 N	1000 N
SAN MIGUEL RD	BONITA RD	PROCTOR VALLEY RD	5700 N	3700	3700 N	3700 N	8300
SANTA MARGARITA DR	HILLCREST LN	MISSION RD	2800 N	2800 N	2800 N	2800 N	2800 N
SAN VICENTE RD	10TH ST/H ST	HANSON LN	11900 N	11900 N	11900 N	11900 N	11900 N
SAN VICENTE RD	HANSON LN	WILDCAT CANYON RD	10900 N	10900 N	10900 N	10900 N	13400
SAN VICENTE RD	WILDCAT CANYON RD	GUNN STAGE RD	14200 N	14200 N	14200 N	14200 N	14600
SAN VICENTE RD	GUNN STAGE RD	RAMONA OAKS RD	7000 N	7000 N	7000 N	7000 N	7000 N
SKYLINE TRUCK TRAIL	LYONS VALLEY RD	LAWSON VALLEY RD	2200 N	2200 N	2200 N	2200 N	2200 N
SKYLINE TRUCK TRAIL	LAWSON VALLEY RD	HONEY SPRINGS RD	800 N	800 N	800 N	800 N	800 N
SOUTH BARCELONA ST	CAMPO RD	AUSTIN DR	8500 N	8500 N	8500 N	8500 N	8500 N
S GRADE RD (PALOMAR MTN)	ROUTE 76	PALOMAR MTN	400 N	400 N	400 N	400 N	400 N

N = Link not counted in that year. Previous year's count carried forward.
E = No actual count. ADT was estimated by the reporting jurisdiction.

County of San Diego

Primary Street	1st Cross Street	2nd Cross Street	Average Weekday Traffic Volumes 2006	2007	2008	2009	2010
SOUTH GRADE RD	ARNOLD WAY	TAVERN RD	3600 N	3600 N	3600 N	3600 N	4600
SOUTH GRADE RD	TAVERN RD	ALPINE BLVD	3600 N	3600 N	3600 N	3600 N	3600 N
S SANTA FE AVE	MAR VISTA DR	SYCAMORE AVE/ROBELINI DR	18300 N	18300 N	18300 N	18300 N	18300 N
S SANTA FE AVE	ROBELINI DR	BUENA CREEK RD	15600 N	15600 N	15600 N	15600 N	15600 N
S SANTA FE AVE	BUENA CREEK RD	SMILAX RD	19900 N	19900 N	19900 N	19900 N	19900 N
SPLIT MOUNTAIN RD	ROUTE 78	SOUTH	700 N	700 N	700 N	700 N	700 N
SPRING ST	ROUTE 125	BROADWAY	25000 N	25000 N	25000 N	25000 N	25000 N
STAGECOACH LN	MISSION RD (N)	ALVARADO ST	6700 N	6700 N	6700 N	6700 N	6700 N
STAGECOACH LN	ALVARADO ST	FALLBROOK ST	8400 N	8400 N	8400 N	8400 N	10000
STAGECOACH LN	FALLBROOK ST	RECHE RD	11200 N	11200 N	11200 N	11200 N	10000
STAGECOACH LN	RECHE RD	MISSION RD	11900 N	11900 N	11900 N	11900 N	11900 N
STEELE CANYON RD	WILLOW GLEN DR	JAMUL DR	14800 N	14800 N	14800 N	14800 N	14800 N
STEELE CANYON RD	JAMUL DR	ROUTE 94/CAMPO RD	3800 N	3900 E	3900 N	3900 N	3900 N
SUMMIT DR	SAN PASQUAL VALLEY/RT 78	MARY LN	1700 N	1700 N	1700 N	1700 N	1700 N
SUN VALLEY RD	LOMAS SANTA FE DR	EL CAMINO REAL	1800 N	1800 N	1800 N	1800 N	1800 N
SUNRISE HWY	ROUTE 79	MT. LAGUNA	300 N	300 N	300 N	300 N	300 N
SUNRISE HWY	MT. LAGUNA	OLD HIGHWAY 80	600 N	600 N	600 N	600 N	600 N
SUNSET DR (ESCONDIDO)	ESCONDIDO BLVD	JUNIPER ST	4800 N	4800 N	4800 N	4800 N	4800 N
SUNSET DR (ESCONDIDO)	JUNIPER ST	BEAR VALLEY PKWY	6300 N	4900 E	4900 N	4900 N	4900 N
SUNSET DR (VISTA)	SKY HAVEN LN	MELROSE WAY	6100 N	2700 E	2700 N	2700 N	2700 N
SUNSET DR (VISTA)	MELROSE WAY	MELROSE DR	3000 N	3000 N	3000 N	3000 N	4500
SWEENEY PASS RD	GRT S OVERLAND ST.RT.1849	IMPERIAL COUNTY LINE	500 N	500 N	500 N	500 N	500 N
SWEETWATER RD	TROY ST	BLOSSOM LN	28200 N	28200 N	28200 N	28200 N	28200 N
SWEETWATER RD	BLOSSOM LN	JAMACHA RD	17600 N	17600 N	17600 N	17600 N	17600 N
SWEETWATER RD	JAMACHA RD	JAMACHA BLVD	36300 N	36300 N	36300 N	36300 N	36300 N
SWEETWATER RD	JAMACHA BLVD	PARADISE VALLEY RD	32400 N	32400 N	32400 N	32400 N	32400 N
SWEETWATER RD	SOUTH BAY PKWY	BONITA RD	17000 N	17000 N	17000 N	17000 N	17000 N
SWEETWATER RD	BONITA RD	WILLOW ST	12400 N	12400 N	12400 N	12400 N	9200
SWEETWATER RD	WILLOW ST	MESA VISTA WY	7800 N	7800 N	7800 N	7800 N	7800 N
SWEETWATER SPRINGS BLVD	ROUTE 94	DEL RIO RD	27500 N	27500 E	29700	29700 N	29700 N

N = Link not counted in that year. Previous year's count carried forward.
E = No actual count. ADT was estimated by the reporting jurisdiction.

County of San Diego

Primary Street	1st Cross Street	2nd Cross Street	Average Weekday Traffic Volumes 2006	2007	2008	2009	2010
SWEETWATER SPRINGS BLVD	DEL RIO RD	JAMACHA BLVD	22300 N	22300 N	21700	21700 N	21700 N
SYCUAN RD	DEHESA RD	SYCUAN INDIAN RESERVATION	12300 N	12300 N	12300 N	12300 N	12300 N
TAVERN RD	INTERSTATE 8	ALPINE BLVD	19500 N	19500 N	19500 N	19500 N	19500 N
TAVERN RD	ALPINE BLVD	ARNOLD WY	12200 N	12200 N	12200 N	12200 N	12200 N
TAVERN RD	ARNOLD WAY	SOUTH GRADE RD	9200 N	9200 N	9200 N	9200 N	7200
TAVERN RD	SOUTH GRADE RD	DEHESA RD/JAPATUL RD	7100 N	7100 N	7100 N	7100 N	7100 N
TILTING T DR	BORREGO SPRINGS RD	DI GIORGIO RD	400 N	400 N	400 N	400 N	400 N
TROY ST	SWEETWATER RD	BANCROFT DR	8600 N	8600 N	8600 N	8600 N	8600 N
TWIN OAKS VALLEY RD	CAMINO CALIFIA	DEER SPRINGS RD	1900 N	1900 N	1800	1800 N	1800 N
TYLER ST/BANCROFT DR	SWEETWATER RD	TROY ST	4100 N	4500 E	4500 N	4500 N	4500 N
VALLE VISTA RD	POSTHILL RD	LAKESIDE AVE	3700	3700 N	3700 N	3700 N	3700 N
VALLEY RD	PLAZA BONITA CENTER WY	SWEETWATER RD	4000 N	4000 N	4000 N	4000 N	4000 N
VALLEY CENTER RD	ROUTE 76	N LAKE WOHLFORD RD	6100 N	6100 N	6100 N	6100 N	6100 N
VALLEY CENTER RD	N LAKE WOHLFORD RD	COLE GRADE RD	5700 N	5700 N	5700 N	22700	22700 N
VALLEY CENTER RD	COLE GRADE RD	LILAC RD	18400 N	18400 N	18400 N	18400 N	22600
VALLEY CENTER RD	LILAC RD	WOODS VALLEY RD	40500 N	15900 E	15900 N	15900 N	15900 N
VALLEY CENTER RD	WOODS VALLEY RD	LAKE WOHLFORD RD	20600 N	15700 E	15700 N	15700 N	15700 N
VIA DE FORTUNA	EL CAMINO DEL NORTE	LA GRANADA	2500 N	3500 E	3500 N	3500 N	3500 N
VIA DE LA VALLE	PASEO DELICIAS	VIA DE SANTA FE	12600 N	14200 E	14200 N	14200 N	14200 N
VIA DE LA VALLE	VIA DE SANTA FE	CALZADA DEL BOSQUE	15800 N	15800 N	15800 N	15800 N	15800 N
VIA DE LA VALLE	CALZADA DEL BOSQUE	EL CAMINO REAL	11000 N	12600 E	1800	1800 N	1800 N
VIA DE SANTA FE	PASEO DELICIAS	VIA DE LA VALLE	7000 N	7000 N	7000 N	7000 N	7000 N
VIA DE SANTA FE	VIA DE LA VALLE	CALZADA DEL BOSQUE	13000 N	13000 N	13000 N	13000 N	13000 N
VIA DE SANTA FE/EL APAJO	CALZADA DEL BOSQUE	SAN DIEGUITO RD	9000 N	9000 N	9000 N	9000 N	12200
VIA RANCHO PKWY	DEL DIOS HWY	FELICITA RD	10800 N	10800 N	10800 N	10800 N	10800 N
VICTORIA DR (W)	ALPINE BLVD	SNEATH WY	2200 N	2200 N	2200 N	2200 N	2200 N
VICTORIA DR (E)	SNEATH WY	ALPINE BLVD	500 N	1100 E	1100 N	1100 N	1100
VIEJAS BLVD	OAK GROVE DR/VIEJAS GRADE	ROUTE 79	1600 N	1600 N	1600 N	1600 N	1600 N
VIGILANTE RD	ROUTE 67	MORENO AVE	1500 N	1500 N	1500 N	1500 N	1500 N
VINE ST	MAPLEVIEW ST	WOODSIDE AVE	4400 N	4400 N	4400 N	4400 N	4400 N

N = Link not counted in that year. Previous year's count carried forward.
E = No actual count. ADT was estimated by the reporting jurisdiction.

County of San Diego

Primary Street	1st Cross Street	2nd Cross Street	Average Weekday Traffic Volumes 2006	2007	2008	2009	2010
VINE ST	WOODSIDE AVE	JULIAN AVE	2900 N	2900 N	2900 N	2900 N	2900 N
VISTA DR	BONITA GLEN DR	PEPPER TREE RD	2400 N	2400 N	2400 N	2400 N	2400 N
VISTA GRANDE RD	DEHESA RD	HILLSDALE RD	3700 N	5600 E	5600 N	5600 N	5600 N
VISTA RAMONA RD	OLD JULIAN HWY	SARGEANT RD	5000 N	3200 E	3200 N	3200 N	3200 N
WEST LILAC RD	CAMINO DEL REY	OLD HWY 395	2200 N	2200 N	2200 N	2200 N	2200 N
WEST LILAC RD	OLD HWY 395	CIRCLE R DR	600 N	600 N	600 N	500	500 N
WEST LILAC RD	CIRCLE R DR	LILAC RD	800 N	800 N	800 N	800 N	800 N
WIEGHORST WY	CALLE ALBARA	FURY LN	3700 N	4900 E	4900 N	4900 N	4900 N
WILDCAT CANYON RD	SAN VICENTE RD	OLD BARONA RD	4900 N	4900 N	4900 N	7200	7200 N
WILDCAT CANYON RD	OLD BARONA RD	WILLOW RD	27300 N	27300 N	27300 N	17600	17600 N
WILLOW RD	ROUTE 67	WILDCAT CANYON RD	9300 N	9300 N	10200	10200 N	10200 N
WILLOW GLEN DR	DEHESA RD	HILLSDALE RD	6400 N	6400 N	6400 N	6400 N	6400 N
WILLOW GLEN DR	HILLSDALE RD	STEELE CANYON RD	8500 N	8500 N	8500 N	8500 N	8500 N
WILLOW GLEN DR	STEELE CANYON RD	ROUTE 54/JAMACHA RD	15300 N	15300 N	15300 N	20700	20700 N
WILLOWS RD (W)	I-8/VIA LA MANCHA	VIEJAS CASINO ENT.	10900 N	10900 N	10900 N	10900 N	10900 N
WILLOWS RD (E)	VIEJAS CASINO ENT.	INTERSTATE 8	3000 N	3000 N	3000 N	3000 N	3000 N
WINTER GARDENS BLVD	ROUTE 67	WOODSIDE AVE	7600	7600 N	7600 N	7600 N	7600 N
WINTER GARDENS BLVD	WOODSIDE AVE	PEPPER DR	7600	7600 N	7600 N	7600 N	7600 N
WINTER HAVEN RD	MISSION RD	BROOKE RD	5400 N	5400 N	5400 N	5400 N	5200
WOODS VALLEY RD	VALLEY CENTER RD	N LAKE WOHLFORD	2400 N	2400 N	2400 N	2400 N	2400 N
WOODSIDE AVE	RIVERFORD DR	WINTER GARDENS BLVD	12200 N	11200 E	11200 N	11000	11000 N
WOODSIDE AVE	WINTER GARDENS BLVD	CHANNEL RD	21800 N	21800 N	21800 N	13000	13000 N
WOODSIDE AVE	CHANNEL RD	MAINE AVE	15900 N	15900 N	15900 N	15900 N	15900 N
WOODSIDE AVE	MAINE AVE	VINE ST	5700 N	5700 N	5700 N	5700 N	5700 N
WORTHINGTON ST	NOELINE AVE	PARADISE VALLEY RD	5900 N	2700 E	2700 N	2000	2000 N
WORTHINGTON ST	PARADISE VALLEY RD	ROUTE 54	11000 N	11000 N	11000 N	11000 N	11000 N
YAQUI PASS RD	BORREGO VALLEY/RANGO WY	BORREGO SPRINGS RD	900 N	900 N	900 N	900 N	900 N
YAQUI PASS RD	BORREGO SPRINGS RD	ROUTE 78	1000 N	1000 N	1000 N	1000 N	1000 N
1ST ST	PEPPER DR	(E) BRADLEY AVE	5900 N	5900 N	5900 N	5900 N	5900 N
1ST ST	(E) BRADLEY AVE	GREENFIELD DR	6300 N	5900 E	5900 N	5900 N	5600

N = Link not counted in that year. Previous year's count carried forward.
E = No actual count. ADT was estimated by the reporting jurisdiction.

County of San Diego

Primary Street	1st Cross Street	2nd Cross Street	Average Weekday Traffic Volumes 2006	2007	2008	2009	2010
1ST ST	GREENFIELD DR	BROADWAY	8700 N	7800 E	7800 N	7800 N	7800 N
2ND ST(WINTER GARDENS BL)	PEPPER DR	GREENFIELD DR	18700 N	18700 N	18700 N	18700 N	18700 N
3RD ST/OLD JULIAN HWY	ROUTE 78/MAIN ST	KEYES RD	5400	5400 N	5400 N	5400 N	5400 N
4TH ST	BROADWAY	MADISON AVE	5000 N	5000 N	5000 N	5000 N	5100
7TH ST	OLIVE ST	ROUTE 78/MAIN ST	5600 N	5600 N	5600 N	5600 N	5600 N
7TH ST	ROUTE 78/MAIN ST	ASHLEY RD	6200 N	6200 N	6200 N	6200 N	1800
8TH ST	RAINBOW VALLEY BLVD	RICE CANYON RD	2500 N	2500 N	2500 N	2500 N	2500 N
10TH ST	ROUTE 78/MAIN ST	SAN VICENTE RD/H ST	4200 N	4200 N	4200 N	7200	6500
11TH ST	ROUTE 67/MAIN ST	SAN VICENTE RD	4800 N	4800 N	4800 N	4800 N	2400
17TH AVE (ESCONDIDO)	SAN PASQUAL VALLEY/RT 78	JUNIPER ST	8500 N	8500 N	8500 N	8500 N	8500 N

N = Link not counted in that year. Previous year's count carried forward.
E = No actual count. ADT was estimated by the reporting jurisdiction.

City of Oceanside

Primary Street	1st Cross Street	2nd Cross Street	Average Weekday Traffic Volumes 2006	2007	2008	2009	2010
AIRPORT RD	RT76/SAN LUIS REY MISSION	MISSION AVE	4300 N	4300 N	4300 N	4300 N	4300 N
AVOCADO RD	FIRE MOUNTAIN DR	IVY RD	2400 N	2300 E	2400 N	2400 N	2400 N
BARNARD DR	MIRA COSTA COLLEGE	COLLEGE BLVD	11000 N	11000 N	11000 N	11000 N	11000 N
BARNES ST	MISSION AVE/BUS. RT 76	MAXSON ST	4300 N	4300 N	4300 N	4300 N	4300 N
BARNWELL ST/BUTLER ST	MISSION AVE/BUS. RT 76	MESA DR	800 N	800 N	800 N	800 N	800 N
BROOKS ST	MISSION AVE/BUS. RT 76	MAXSON ST	5600	5600 N	5600 N	5600 N	5600 N
BROOKS ST	MAXSON ST	DIVISION ST	2000 N	5100	2000 N	2000 N	2000 N
BUSH ST	HORNE ST	SAN DIEGO ST	5700 N	5700 N	5700 N	5700 N	5700 N
CALIFORNIA ST/MORSE ST	COAST HWY	INTERSTATE 5	5000 N	2100	5000 N	5000 N	5000 N
CALIFORNIA ST	INTERSTATE 5	HUNSAKER ST	4700 N	4700 N	4700 N	4700 N	4700 N
CALIFORNIA ST	HUNSAKER ST	DOWNS ST	3900	3500	3900 N	3900 N	3900 N
CANNON RD	WEST END	SHADOWRIDGE DR	4300 N	5700	4300 N	4300 N	4300 N
CANNON RD	SHADOWRIDGE DR	LAKE BLVD	5700 N	5700 N	5700 N	5700 N	5700 N
CANNON RD	LAKE BLVD	MELROSE DR	12500 N	12500 N	12500 N	12500 N	12500 N
CANYON DR	RT76/SAN LUIS REY MISSION	BUSH ST	4500 N	4500 N	4500 N	4500 N	4500 N
CANYON DR	BUSH ST	MISSION AVE	8300 N	8300 N	8300 N	8300 N	8300 N
CANYON DR	MISSION AVE	GRACE ST	11300 N	11300 N	11300 N	11300 N	11300 N
CANYON DR	GRACE ST	CROUCH ST	9300 N	8200	9300 N	9300 N	9300 N
CAPISTRANO DR	INTERSTATE 5	SANTA ANITA ST	2700 N	2700 N	2700 N	2700 N	2700 N
CASSIDY ST	COAST HWY	INTERSTATE 5	7900 N	7900 N	7900 N	7900 N	7900 N
CASSIDY ST/HUNSAKER ST	INTERSTATE 5	CALIFORNIA ST	3800 N	3800 N	3800 N	3800 N	3800 N
CENTER AVE/DIVISION ST	HORNE ST	GRANT ST	5800 N	1100	5800 N	5800 N	5800 N
COAST HWY	HARBOR DR	ROUTE 76 CONNECTOR	9900 N	9900 N	9900 N	15000	15000 N
COAST HWY	ROUTE 76 CONNECTOR	SURFRIDER WY	21400 N	21400 N	21400 N	21400 N	21400 N
COAST HWY	SURFRIDER WY	PIER VIEW WY	18300	18300 N	18300 N	18300 N	18300 N
COAST HWY	PIER VIEW WY	MISSION AVE	18100	18100 N	18100 N	18100 N	18100 N
COAST HWY	MISSION AVE	WISCONSIN AVE	21600	21600 N	21600 N	18700	18700 N
COAST HWY	WISCONSIN AVE	OCEANSIDE ST	22500 N	22500 N	22500 N	21600	21600 N
COAST HWY	OCEANSIDE ST	MORSE ST	21800 N	21800 N	21800 N	20300	20300 N
COAST HWY	MORSE ST	CASSIDY ST	20500 N	20500 N	20500 N	20000	20000 N

N = Link not counted in that year. Previous year's count carried forward.
E = No actual count. ADT was estimated by the reporting jurisdiction.

City of Oceanside

Primary Street	1st Cross Street	2nd Cross Street	Average Weekday Traffic Volumes 2006	2007	2008	2009	2010
COAST HWY	CASSIDY ST	VISTA WAY	21600 N	18300	21600 N	21600 N	21600 N
COAST HWY	VISTA WAY	S CITY LIMITS	24800 N	24800 N	24800 N	24800 N	24800 N
COLLEGE BLVD	VANDEGRIFT BLVD	MISSION AVE/RT 76	43700 N	43700 N	43700 N	38200	38200 N
COLLEGE BLVD	MISSION AVE/RT 76	MESA DR	32700 N	32700 N	32700 N	32700 N	26400
COLLEGE BLVD	MESA DR	OCEANSIDE BLVD	35400 N	38000 E	35400 N	35400 N	32500
COLLEGE BLVD	OCEANSIDE BLVD	THUNDER DR	44500 N	44500 N	44500 N	44500 N	41300
COLLEGE BLVD	THUNDER DR	BARNARD DR	28200 N	28200 N	28200 N	28200 N	28200 N
COLLEGE BLVD	BARNARD DR	VISTA WAY	33600 N	40200	33600 N	33600 N	33600 N
COLLEGE BLVD	VISTA WAY	ROUTE 78	34700 N	48000	34700 N	34700 N	45700
COLLEGE BLVD	ROUTE 78	PLAZA DR	49500 N	49500 N	49500 N	49500 N	45700
COLLEGE BLVD	PLAZA DR	LAKE BLVD	49500 N	49500 N	49500 N	49500 N	39100
COLLEGE BLVD	LAKE BLVD	S CITY LIMITS	17000 N	17000 N	17000 N	17000 N	17000 N
CROUCH ST	MESA DR	CANYON DR	2100 N	2100 N	2100 N	1000	1000 N
CROUCH ST	CANYON DR	OCEANSIDE BLVD	7500	7500 N	7500 N	7500 N	7500 N
DIVISION ST	GRANT ST	BROOKS ST	5400 N	4400	5400 N	5400 N	5400 N
DOUGLAS DR	VANDEGRIFT BLVD	KEYPORT ST	6600 N	8200	6600 N	6600 N	6600 N
DOUGLAS DR	KEYPORT ST	NORTH RIVER RD	14100 N	11600	14100 N	13400	13400 N
DOUGLAS DR	NORTH RIVER RD	EL CAMINO REAL	35500	35500 N	35500 N	35500 N	35500 N
DOUGLAS DR	EL CAMINO REAL	MISSION AVE	21000 N	22400	21000 N	21000 N	21000 N
DOUGLAS DR	MISSION AVE	RT76/SAN LUIS REY MISSION	20400 N	20400 N	20400 N	20400 N	20400 N
DOWNS ST	OCEANSIDE BLVD	DUNSTAN ST	3500 N	3500 N	3500 N	3500 N	3500 N
DOWNS ST	DUNSTAN ST	CALIFORNIA ST	4300 N	4300 N	4300 N	4300 N	4300 N
DOWNS ST	CALIFORNIA ST	FIRE MOUNTAIN DR	5100 N	5100 N	5100 N	5100 N	5100 N
DOWNS ST/IVY RD	FIRE MOUNTAIN DR	AVOCADO RD	6100 N	2400	2400	2400 N	2400 N
DUNSTAN ST/LAUREL ST	DOWNS ST	FIRE MOUNTAIN DR	500 N	500 N	500 N	500 N	500 N
EL CAMINO REAL	DOUGLAS DR	LOS ARBOLITOS BLVD	17900 N	17900 N	17900 N	17900 N	17900 N
EL CAMINO REAL	LOS ARBOLITOS BLVD	MISSION AVE	22600 N	22600 N	22600 N	22600 N	22600 N
EL CAMINO REAL	MISSION AVE	MESA DR	21200	21200 N	21200 N	21200 N	21200 N
EL CAMINO REAL	MESA DR	OCEANSIDE BLVD	33000	33000 N	33000 N	33000 N	30200
EL CAMINO REAL	OCEANSIDE BLVD	FIRE MOUNTAIN DR	33400 N	36000 E	33400 N	33400 N	37500

N = Link not counted in that year. Previous year's count carried forward.
E = No actual count. ADT was estimated by the reporting jurisdiction.

City of Oceanside

Primary Street	1st Cross Street	2nd Cross Street	Average Weekday Traffic Volumes 2006	2007	2008	2009	2010
EL CAMINO REAL	FIRE MOUNTAIN DR	VIA LAS ROSAS	35900	36000 E	35900 N	35900 N	35900 N
EL CAMINO REAL	VIA LAS ROSAS	VISTA WAY	39300 N	39300 N	39300 N	39300 N	39300 N
EL CAMINO REAL	VISTA WAY	ROUTE 78	49800 N	51200 E	49800 N	49800 N	49800 N
EMERALD DR	SUNSET DR	LAKE BLVD	3000 N	3000 N	3000 N	3000 N	3000 N
FIRE MOUNTAIN DR	AVOCADO RD	LAUREL RD	2900	2900 N	2900 N	2900 N	2900 N
FIRE MOUNTAIN DR	LAUREL ST	EL CAMINO REAL	3100 N	3200	3100 N	3100 N	3100 N
FOUSSAT RD (N)	SHADOW TREE DR	RT76/SAN LUIS REY MISSION	6000	6000 N	6000 N	6000 N	6000 N
FOUSSAT RD (N)	RT76/SAN LUIS REY MISSION	MISSION AVE	12000 N	12000 N	12000 N	12000 N	12000 N
FOUSSAT RD	MISSION AVE	MESA DR	5700 N	5900	5000	5000 N	5000 N
FOUSSAT RD	MESA DR	OCEANSIDE BLVD	5500 N	5500 N	5500 N	5500 N	5500 N
FRAZEE RD	OLD GROVE RD	MISSION AVE/RT 76	5500 N	5500 N	5500 N	5500 N	5500 N
FRAZEE RD	MISSION AVE/RT 76	COLLEGE BLVD	9300 N	9300 N	9300 N	9300 N	9300 N
GLASER DR	RANCHO DEL ORO	BARNARD DR	2000 N	2000 N	2000 N	2000 N	2000 N
GRANT ST	WISCONSIN AVE	DIVISION ST	1900 N	1900 N	1900 N	1900 N	1900 N
HARBOR DR	MAIN GATE	SAN RAFAEL DR	30000 N	30000 N	30000 N	30000 N	30000 N
HARBOR DR (I-5 RAMPS)	SAN RAFAEL DR	INTERSTATE 5/COAST HWY	34900 N	34900 N	34900 N	34900 N	34900 N
HARBOR DR (Co. of SD)	INTERSTATE 5/COAST HWY	SANTA FE AVE	6500 N	6500 N	6500 N	6500 N	6500 N
HARBOR DR (S)	SANTA FE AVE	PACIFIC ST	5100 N	5100 N	5100 N	5100 N	5100 N
HORNE ST	4TH ST	MISSION AVE	8100 N	8100 N	8100 N	8100 N	8100 N
HORNE ST	MISSION AVE	CENTER AVE	2600 N	2600 N	2600 N	2600 N	2600 N
IVY RD	AVOCADO RD	JEFFERSON ST	6900 N	6900 N	6900 N	6900 N	6900 N
IVY RD	JEFFERSON ST	LAUREL RD	4700 N	4700 N	4700 N	4700 N	4700 N
IVY RD	LAUREL RD	VIA ESMARCA	3200 N	3200 N	3200 N	3200 N	3200 N
JEFFERSON ST	IVY RD/VISTA WY	ROUTE 78	41300 N	41300 N	41300 N	41300 N	41300 N
LAKE BLVD	COLLEGE BLVD	THUNDER DR	16300 N	16300 N	16300 N	16300 N	16300 N
LAKE BLVD	THUNDER DR	SKY HAVEN LN	14800 N	13100	13100	13100 N	13100 N
LAKE BLVD	SKY HAVEN LN	CANNON RD	13800	12400	13800 N	11700	11700 N
LAUREL RD	FIRE MOUNTAIN RD	IVY RD	1400 N	1700	1400 N	1400 N	1400 N
LOS ARBOLITOS BLVD	EL CAMINO REAL	FREDRICKS AVE	3500	3500 N	3500 N	5600	5600 N
MAXSON ST	BROOKS ST	GRACE ST	3100 N	2300	3100 N	3100 N	3100 N

N = Link not counted in that year. Previous year's count carried forward.
E = No actual count. ADT was estimated by the reporting jurisdiction.

City of Oceanside

Primary Street	1st Cross Street	2nd Cross Street	Average Weekday Traffic Volumes 2006	2007	2008	2009	2010
MELROSE DR	NORTH SANTA FE AVE	MEADOWBROOK DR	20900 N	20900 N	20900 N	20900 N	20900 N
MELROSE DR	MEADOWBROOK DR	OCEANSIDE BLVD	20900 N	20900 N	20900 N	20900 N	20900 N
MESA DR	MISSION AVE	CROUCH ST	5500 N	5600	5500 N	4700	4700 N
MESA DR	CROUCH ST	BARNWELL ST	5300 N	4600 E	5300 N	5300 N	5300 N
MESA DR	BARNWELL ST	FOUSSAT RD	5600 N	4600 E	5600 N	5600 N	5600 N
MESA DR	FOUSSAT RD	EL CAMINO REAL	4700 N	5600	4700 N	4700 N	4700 N
MESA DR	EL CAMINO REAL	RANCHO DEL ORO DR	15300 N	11400 E	15300 N	15300 N	15300 N
MESA DR	RANCHO DEL ORO DR	COLLEGE BLVD	17800 N	17800 N	17800 N	9900	10100
MESA DR	COLLEGE BLVD	NORTH SANTA FE AVE	9600 N	8300 E	9600 N	9600 N	9600 N
MISSION AVE	PACIFIC ST	COAST HWY	8300	8300 N	8300 N	8500	8500 N
MISSION AVE	COAST HWY	HORNE ST	18200	18200 N	18200 N	13600	13600 N
MISSION AVE	HORNE ST	INTERSTATE 5	31500	31500 N	31500 N	31500 N	31500 N
MISSION AVE	INTERSTATE 5	BROOKS ST	34800 N	34800 N	34800 N	34800 N	34800 N
MISSION AVE	BROOKS ST	BARNES ST	29000 N	29000 N	29000 N	29000 N	29000 N
MISSION AVE	BARNES ST	CANYON DR	25500 N	25500 N	25500 N	25500 N	25500 N
MISSION AVE	CANYON DR	MESA DR	24200 N	24200 N	24200 N	24200 N	24200 N
MISSION AVE	MESA DR	BUTLER ST	18200	18200 N	18200 N	18200 N	18200 N
MISSION AVE	BUTLER ST	AIRPORT RD	18100 N	18100 N	18100 N	18100 N	18100 N
MISSION AVE	AIRPORT RD	FOUSSAT RD	19500	20200	19500 N	19500 N	19500 N
MISSION AVE	FOUSSAT RD	FRONTIER DR	23800	23800 N	23800 N	23800 N	23800 N
MISSION AVE	FRONTIER DR	EL CAMINO REAL	23800 N	23800 N	23800 N	23800 N	23800 N
MISSION AVE	EL CAMINO REAL	DOUGLAS DR	20200	20200 N	20200 N	20200 N	20200 N
MISSION AVE	DOUGLAS DR	RANCHO DEL ORO DR	25000 N	25000 N	25000 N	25000 N	25000 N
MISSION AVE	RANCHO DEL ORO DR	OLD GROVE RD	10200 N	10200 N	10200 N	10200 N	10200 N
MISSION AVE	OLD GROVE RD	FRAZEE RD	8500	8500 N	8500 N	8500 N	8500 N
NORTH AVE	TEMPLE HEIGHTS DR	LEE DR	3100 N	3100 N	3100 N	3100 N	3100 N
NORTH RIVER RD	DOUGLAS DR	COLLEGE BLVD	18100 N	18100 N	18100 N	18100 N	18100 N
NORTH RIVER RD	COLLEGE BLVD	VANDEGRIFT BLVD	30000 N	30000 N	30000 N	30000 N	30000 N
NORTH RIVER RD	VANDEGRIFT BLVD	ROUTE 76/MISSION RD	9000 N	9000 N	9000 N	4800	4800 N
NORTH SANTA FE AVE	MISSION AVE/ROUTE 76	MESA DR	22400 N	22400 N	22400 N	22400 N	22400 N

N = Link not counted in that year. Previous year's count carried forward.
E = No actual count. ADT was estimated by the reporting jurisdiction.

City of Oceanside

Primary Street	1st Cross Street	2nd Cross Street	Average Weekday Traffic Volumes 2006	2007	2008	2009	2010
NORTH SANTA FE AVE	MESA DR	MELROSE DR	17900 N	17900 N	17900 N	17900 N	17900 N
OCEANSIDE BLVD	COAST HWY	INTERSTATE 5	17200 N	17200 N	21700	14900	14900 N
OCEANSIDE BLVD	INTERSTATE 5	CROUCH ST	31100 N	35400 E	31100 N	31100 N	31100 N
OCEANSIDE BLVD	CROUCH ST	FOUSSAT RD	23100 N	29400	23100 N	24200	24200 N
OCEANSIDE BLVD	FOUSSAT RD	EL CAMINO REAL	25400	24000	25400 N	25400 N	25400 N
OCEANSIDE BLVD	EL CAMINO REAL	COLLEGE BLVD	29300	27000 E	29300 N	29300 N	25900
OCEANSIDE BLVD	COLLEGE BLVD	TEMPLE HEIGHTS DR	25100 N	25100 N	25100 N	25100 N	22800
OCEANSIDE BLVD	TEMPLE HEIGHTS DR	MELROSE DR	22500 N	24400 E	22500 N	22500 N	22500 N
OLD GROVE RD	FRAZEE RD	RT76/SAN LUIS REY MISSION	7400 N	7400 N	7400 N	7400 N	7400 N
OLD GROVE RD	RT76/SAN LUIS REY MISSION	MISSION AVE	11000 N	11000 N	11000 N	11000 N	11000 N
OLD GROVE RD	MISSION AVE	MESA DR	7900 N	7900 N	7900 N	10900	10900 N
OLIVE DR	COLLEGE BLVD	EMERALD DR	16100 N	16100 N	16100 N	16100 N	16100 N
PACIFIC ST	HARBOR DR (S)	SURFRIDER WY	5700 N	5700 N	5700 N	5700 N	5700 N
PACIFIC ST	SURFRIDER WY	MISSION AVE	6400	6400 N	6400 N	6400 N	6400 N
PACIFIC ST	MISSION AVE	WISCONSIN AVE	7900	7900 N	7900 N	7900 N	7900 N
PACIFIC ST/CASSIDY ST	WISCONSIN AVE	COAST HWY	5200 N	5200 N	2100	2100 N	2100 N
PEACOCK BLVD	TEMPLE HEIGHTS DR	OCEANSIDE BLVD	2000 N	2000 N	1700	1700 N	1700 N
PIER VIEW WAY	CLEVELAND ST	COAST HWY	2600 N	2600 N	2600 N	2600 N	2600 N
PIER VIEW WAY	COAST HWY	HORNE ST	2600 N	2600 N	2600 N	2600	2600 N
PLAZA DR	COLLEGE BLVD	RT 78 RAMPS	22700 N	22700 N	22700 N	22700 N	23600
PLAZA DR	RT 78 RAMPS	THUNDER DR	13600 N	13600 N	13600 N	13600 N	13600 N
RANCHO DEL ORO DR	MISSION AVE/RT 76	MESA DR	11600	11800 E	14300	14300 N	14300 N
RANCHO DEL ORO DR	MESA DR	OCEANSIDE BLVD	11200 N	11200 N	11200 N	11200 N	11200 N
RANCHO DEL ORO DR	OCEANSIDE BLVD	VISTA WAY	11100 N	12600	11100 N	11100 N	10700
ROUTE 76 CONNECTOR	COAST HWY	INTERSTATE 5	53300 N	53300 N	53300 N	53300 N	53300 N
RT76/SAN LUIS REY MISSION	INTERSTATE 5	LORETTA ST	47700	52500	51000	52300	49000
RT76/SAN LUIS REY MISSION	LORETTA ST	CANYON DR	48200	56700	55600	56400	49500
RT76/SAN LUIS REY MISSION	CANYON DR	BENET RD	44100	56700	55600	56400	49500
RT76/SAN LUIS REY MISSION	BENET RD	AIRPORT RD	44100	50000	48400	49200	49500
RT76/SAN LUIS REY MISSION	AIRPORT RD	FOUSSAT RD	47200	53600	52500	53300	53400

N = Link not counted in that year. Previous year's count carried forward.
E = No actual count. ADT was estimated by the reporting jurisdiction.

City of Oceanside

Primary Street	1st Cross Street	2nd Cross Street	Average Weekday Traffic Volumes 2006	2007	2008	2009	2010
RT76/SAN LUIS REY MISSION	FOUSSAT RD	EL CAMINO REAL	47200	53600	52500	53300	53400
RT76/SAN LUIS REY MISSION	EL CAMINO REAL	DOUGLAS DR	40900	46400	46400	47200	47500
RT76/SAN LUIS REY MISSION	DOUGLAS DR	RANCHO DEL ORO DR	31900	46900	46900	47700	46000
RT76/SAN LUIS REY MISSION	RANCHO DEL ORO DR	OLD GROVE RD	30900	45400	45300	46100	45500
RT76/SAN LUIS REY MISSION	OLD GROVE RD	FRAZEE RD	30900	45400	45300	46100	45500
RT76/SAN LUIS REY MISSION	FRAZEE RD	COLLEGE BLVD	27700	45400	45300	46100	45500
RT76/SAN LUIS REY MISSION	COLLEGE BLVD	NORTH SANTA FE AVE	37200	37300	36000	35900	41000
RT76/SAN LUIS REY MISSION	NORTH SANTA FE AVE	MELROSE DR	41500	42000	40200	40700	39100
RT76/SAN LUIS REY MISSION	MELROSE DR	VISTA WAY	41500	45000	35700	36200	33600
SAN DIEGO ST	BUSH ST	MISSION AVE/BUS. RT 76	5300 N	5300 N	5300 N	5300 N	5300 N
SAN RAFAEL DR	HARBOR DR	CAPISTRANO DR	2500 N	2500 N	2500 N	2500	2500 N
SHADOWRIDGE DR	CANNON RD	OCEAN HILLS DR	6800	6800	6800 N	6800 N	6800 N
SKY HAVEN LN	SUNSET DR	LAKE BLVD	2400 N	2400 N	2400 N	2400 N	2400 N
SKYLINE DR	EL CAMINO REAL	VALLEY RD	3300	3300 N	4600	4600 N	4600 N
SURFRIDER WAY	PACIFIC ST	COAST HWY	7700 N	7000	7000	7000 N	7000 N
SURFRIDER WAY/HORNE ST	COAST HWY	CIVIC CENTER DR/BUSH ST	5000 N	5000 N	5000 N	5000 N	5000 N
TEMPLE HEIGHTS DR	OCEANSIDE BLVD	NORTH AVE	3800 N	3800 N	3800 N	3800 N	3800 N
THUNDER DR	COLLEGE BLVD	WARING RD	9000	9000 N	9000 N	9000 N	9000 N
THUNDER DR	WARING RD	W VISTA WAY	10300 N	10300 N	10300 N	10300 N	10300 N
THUNDER DR	PLAZA DR	LAKE BLVD	5500 N	5500 N	5500 N	5500 N	5500 N
VANDEGRIFT BLVD	CAMP PENDLETON BOUNDARY	DOUGLAS DR	17700 N	17700 N	17700 N	17700 N	17700 N
VANDEGRIFT BLVD	DOUGLAS DR	NORTH RIVER RD	21400 N	21400 N	21400 N	21400 N	21400 N
VIA ESMARCA	VIA LAS ROSAS	VISTA WAY	6300 N	6300 N	6300 N	6300 N	6300 N
VIA LAS ROSAS	VIA ESMARCA	EL CAMINO REAL	5300 N	5300 N	5300 N	5300 N	5300 N
VISTA WAY	COAST HWY	INTERSTATE 5	19700 N	19700 N	19700 N	17200	18400
VISTA WAY	JEFFERSON ST	EL CAMINO REAL	22200 N	17400	22200 N	22200 N	22200 N
VISTA WAY	EL CAMINO REAL	RANCHO DEL ORO DR	17500 N	17800	17500 N	17500 N	17500 N
VISTA WAY	RANCHO DEL ORO DR	COLLEGE BLVD	14700	14700	14700 N	14700 N	14700 N
VISTA WAY	COLLEGE BLVD	THUNDER DR	17800	27400	17800 N	17800 N	19900
WISCONSIN AVE	PACIFIC ST	COAST HWY	4500 N	4600	4600	5600	5600 N

N = Link not counted in that year. Previous year's count carried forward.
E = No actual count. ADT was estimated by the reporting jurisdiction.

City of Oceanside

Primary Street	1st Cross Street	2nd Cross Street	Average Weekday Traffic Volumes 2006	2007	2008	2009	2010
WISCONSIN AVE	COAST HWY	GRANT ST	4000 N	4000 N	4000 N	3600	3600 N

N = Link not counted in that year. Previous year's count carried forward.
E = No actual count. ADT was estimated by the reporting jurisdiction.

City of Poway

Primary Street	1st Cross Street	2nd Cross Street	Average Weekday Traffic Volumes 2006	2007	2008	2009	2010
AUBREY ST	COMMUNITY RD	MIDLAND RD	2100 N	2800	2800	2200	2200 N
AVENIDA FLORENCIA	ESPOLA RD	DEL NORTE	1300 N	800	750	1300	1300 N
CAMINO DEL NORTE	WORLD TRADE DR	POMERADO RD	32800 N	34100	34100 N	39400	39400 N
CARRIAGE RD	PEQUOT DR	PAPAGO DR	4000 N	4000 E	4000 N	1200 E	1200 N
CARRIAGE RD	PAPAGO DR	POWAY RD	4600 N	4600 E	3500	5100	5100 N
CARRIAGE RD	POWAY RD	OAK KNOLL RD	3800 N	3500	3500	3600	3600 N
COMMUNITY RD	TWIN PEAKS RD	AUBREY ST	20100 N	21800	21800 N	24200	24200 N
COMMUNITY RD	AUBREY ST	HILLEARY PL	20100 N	21800	21800 N	24200	24200 N
COMMUNITY RD	HILLEARY PL	POWAY RD	23900 N	24600	24600 N	26100	26100 N
COMMUNITY RD	POWAY RD	METATE LN	26400 N	24700	24700 N	24800	24800 N
COMMUNITY RD	METATE LN	STOWE DR	19900 N	22600	22600 N	22300	22300 N
COMMUNITY RD	STOWE DR	SCRIPPS POWAY PKWY	19900 N	22600	22600 N	16800	16800 N
ESPOLA RD	AVENIDA FLORENCIA	OLD COACH RD	22100 N	20100	20100 N	15600	15600 N
ESPOLA RD	OLD COACH RD	TWIN PEAKS RD	20100 N	20100	20100 N	11500	11500 N
ESPOLA RD	TWIN PEAKS RD	POWAY RD	14700 N	14900	14900 N	13200	13200 N
GARDEN RD	POWAY RD	NEDDICK AVE	13100 N	13100 E	13100 N	11500	11500 N
GARDEN RD	NEDDICK AVE	SYCAMORE CANYON RD	10000 N	5000 E	5000 N	2100	2100 N
METATE LN	POMERADO RD	COMMUNITY RD	3000 N	2800	2800	2900	2900 N
MIDLAND RD	TWIN PEAKS RD	AUBREY ST	8100 N	8100	8100 N	5800	5800 N
MIDLAND RD	AUBREY ST	POWAY RD	10800 N	9600	9600 N	13300	13300 N
OAK KNOLL RD	POWAY RD	POMERADO RD	5900 N	7800	7600	7300	7300 N
PALISADES DR	SILVERSET ST	PEQUOT DR	2500 N	3000 E	3000 N	1500 E	1500 N
POMERADO RD	BERNARDO HEIGHTS PKWY	CAM DEL NORTE/TWIN PEAKS	30700 N	24700	24700 N	27700	27700 N
POMERADO RD	CAM DEL NORTE/TWIN PEAKS	TED WILLIAMS PKWY	24900 N	25700	25700 N	28700	28700 N
POMERADO RD	TED WILLIAMS PKWY	ROBISON BLVD	21000 N	26000	26000 N	23400	23400 N
POMERADO RD	ROBISON BLVD	POWAY RD	25500 N	25500	25500 N	25300	25300 N
POMERADO RD	POWAY RD	OAK KNOLL RD	23600 N	25500	25500 N	20500	20500 N
POMERADO RD	OAK KNOLL RD	METATE LN	23600 N	21500	21500 N	20500	20500 N
POMERADO RD	METATE LN	STOWE DR	23000 N	16900	16900 N	17400	17400 N
POMERADO RD	STOWE DR	SCRIPPS POWAY PKWY	23000 N	13400	13400 N	13800	13800 N

N = Link not counted in that year. Previous year's count carried forward.
E = No actual count. ADT was estimated by the reporting jurisdiction.

City of Poway

Primary Street	1st Cross Street	2nd Cross Street	Average Weekday Traffic Volumes 2006	2007	2008	2009	2010
POMERADO RD	SCRIPPS POWAY PKWY	CREEK RD/BEELER CANYON RD	21400 N	19800	19800 N	22000	22000 N
POWAY RD	CITY LIMITS	POMERADO RD	38500 N	33700	33700 N	37100	37100 N
POWAY RD	POMERADO RD	CARRIAGE RD	33100 N	35100	35100 N	35900	35900 N
POWAY RD	CARRIAGE RD	COMMUNITY RD	36500 N	35400	35400 N	36800	36800 N
POWAY RD	COMMUNITY RD	MIDLAND RD	27900 N	27300	27300 N	30900	30900 N
POWAY RD	MIDLAND RD	GARDEN RD	27900 N	27300	27300 N	24600	24600 N
POWAY RD	GARDEN RD	ESPOLA RD	11100 N	12300	12300 N	11500	11500 N
POWAY RD	ESPOLA RD	ROUTE 67	15400 N	16400	16400 N	15500	15500 N
ROBISON BLVD	POMERADO RD	CARRIAGE RD	4300 N	4000 E	4000 N	2100	2100 N
ROUTE 67	CITY LIMITS	POWAY RD	27000	27100	26600	25800	25600
ROUTE 67	POWAY RD	SCRIPPS POWAY PKWY	26600	27300	25300	20400	19800
SCRIPPS POWAY PKWY	CITY LIMITS	POMERADO RD	34700 N	34300	34300 N	32500	32500 N
SCRIPPS POWAY PKWY	POMERADO RD	KIRKHAM RD	42400 N	43200	43200 N	41400	41400 N
SCRIPPS POWAY PKWY	KIRKHAM RD	COMMUNITY RD	42400 N	43200	43200 N	41400	41400 N
SCRIPPS POWAY PKWY	COMMUNITY RD	STOWE DR	28600 N	28700	28700 N	18600	18600 N
SCRIPPS POWAY (CO. OF SD)	STOWE DR	ROUTE 67	21300 N	21500	21500 N	18300	18300 N
SILVERSET ST	TWIN PEAKS RD	PALISADES DR	3500 N	3000 E	3000 N	2000 E	2000 N
STOWE DR	POMERADO RD	KIRKHAM RD	7300 N	7700	7700 N	7500	7500 N
STOWE DR	KIRKHAM RD	COMMUNITY RD	10100 N	6900	6900 N	7500	7500 N
TED WILLIAMS PKWY	HIGHLAND RANCH RD	POMERADO RD	30000 N	29500	29500 N	28000	28000 N
TED WILLIAMS PKWY	POMERADO RD	TWIN PEAKS RD	14100 N	14900	14900 N	14400	14400 N
TWIN PEAKS RD	POMERADO RD	TED WILLIAMS PKWY	30300 N	27500	27500 N	30800	30800 N
TWIN PEAKS RD	TED WILLIAMS PKWY	COMMUNITY RD	35200 N	37700	37700 N	43200	43200 N
TWIN PEAKS RD	COMMUNITY RD	MIDLAND RD	24000 N	22300	22300 N	25600	25600 N
TWIN PEAKS RD	MIDLAND RD	ESPOLA RD	22900 N	22300	22300 N	25300	25300 N

N = Link not counted in that year. Previous year's count carried forward.
E = No actual count. ADT was estimated by the reporting jurisdiction.

City of San Diego

Primary Street	1st Cross Street	2nd Cross Street	Average Weekday Traffic Volumes 2006	2007	2008	2009	2010
A ST	KETTNER BLVD	INDIA ST	5100 N	5100 N	5100 E	5100 N	6100
A ST	INDIA ST	COLUMBIA ST	7900 N	7900 N	7900 N	7900 N	6800
A ST	COLUMBIA ST	FRONT ST	9100 N	8700	8700 N	8700 N	10100
A ST	FRONT ST	1ST AVE	12600 N	12600	12600 N	12600 N	12000
A ST	1ST AVE	4TH AVE	11500 N	11500 N	11500 N	11500 N	10800
A ST	4TH AVE	5TH AVE	14300 N	13200	13200 N	13200 E	13100
A ST	5TH AVE	10TH AVE	8000 N	8000 N	15700 E	13100 E	11700 E
A ST	10TH AVE	11TH AVE	8400 N	8400 N	8400 E	8400 E	8400
A ST	11TH AVE	PARK BLVD	7400 N	7400 N	7400	7400 E	7400 N
ABBOTT ST	WEST POINT LOMA BLVD	VOLTAIRE ST	3900 N	3900 N	4100 E	4100 N	4100 N
ABBOTT ST	VOLTAIRE ST	NEWPORT AVE	5100 N	3400	3400 N	3400 E	4800
ACORN ST	62ND ST	COLLEGE AVE	5300 N	5300 N	4200	4200 E	4200
ACTIVITY RD	CAMINO RUIZ	BLACK MOUNTAIN RD	12400 N	13000	13000 N	12900 E	13200 E
ACWORTH AVE/BOYD AVE	MT ACADIA BLVD	MT ABBEY AVE	3200	3200 N	3200 E	2700	2700
ACWORTH AVE/BOYD AVE	MT ABBEY AVE	GENESEE AVE	6100 N	6100 N	3200 E	3200 N	3200 N
ADAMS AVE	VAN DYKE AVE	MARLBOROUGH AVE	9100 N	6500	6500 N	6500 E	6300
ADAMS AVE	MARLBOROUGH AVE	ROUTE 15	16300	16300 N	14300	14500 E	14500
ADAMS AVE	ROUTE 15	35TH ST	14900 N	21400	21400 N	21400 E	21400 N
ADAMS AVE	35TH ST	INTERSTATE 805	16500 N	16500 N	18000	18000 E	19600 E
ADAMS AVE	INTERSTATE 805	30TH ST	14300 N	14300 N	15700	15700 E	15700
ADAMS AVE	30TH ST	TEXAS ST	10700 N	10700 N	11000	11000 E	11000
ADAMS AVE	TEXAS ST	PARK BLVD	8300 N	6900	6900 N	6900 E	7200
ADOBE FALLS RD	WARING RD	ADOBE FALLS PL	5600 N	5600 N	5600 E	5600 E	5600
ADOLPHIA ST	BLACK MOUNTAIN RD	SALMON RIVER RD	2000 N	2000 N	5900 E	5900 N	5900 N
ADRIAN ST/BOB ST	WEST POINT LOMA BLVD	WORDEN ST	5100 N	5100 N	4300	4300 E	4300
AERO DR	LINDA VISTA RD	KEARNY VILLA RD	21700	21700 N	21700 E	20600	20600
AERO DR	KEARNY VILLA RD	AFTON RD	29700	29700 N	29700 E	29700 N	27700
AERO DR	AFTON RD	SANDROCK RD	26500	26500 N	24900	23900	23900
AERO DR	SANDROCK RD	RUFFIN RD (W)	24100 N	21000	21000 N	21100 E	21700
AERO DR	RUFFIN RD (W)	RUFFIN RD (E)/DALEY CTR	26900	26200	27600 E	27600 N	25100 E

N = Link not counted in that year. Previous year's count carried forward.
E = No actual count. ADT was estimated by the reporting jurisdiction.

City of San Diego

Primary Street	1st Cross Street	2nd Cross Street	Average Weekday Traffic Volumes 2006	2007	2008	2009	2010
AERO DR	RUFFIN RD (E)/DALEY CTR	MURPHY CANYON RD	32800 N	32800 N	32800 N	35500 E	33500
AERO DR	MURPHY CANYON RD	INTERSTATE 15	47900	47900 N	21700 E	48700	48700
AERO DR	INTERSTATE 15	SANTO RD	13900	13900 N	13900 E	14100 E	14100
AFTON RD/PINECREST AVE	AERO DR	MURRAY RIDGE RD	4200 N	4200 N	4300 E	4300 E	4300 N
AIRWAY RD	CACTUS RD	BRITANNIA BLVD	2000 N	2000 N	7700 E	7700 N	7700 N
AIRWAY RD	BRITANNIA BLVD	LA MEDIA RD	5700 N	5700 N	6000 E	6500 E	6500
AIRWAY RD	LA MEDIA RD	AVENIDA DE LA FUENTE N	11500 N	11500 N	11500 E	11500 N	11500 N
AIRWAY RD	AVENIDA DE LA FUENTE N	ROUTE 905	8100	8100 N	8100 E	8100 N	8100 N
AIRWAY RD	ROUTE 905	SANYO AVE	9200	9200 N	9200 E	9200 E	9200 N
AIRWAY RD	SANYO AVE	ENRICO FERMI DR	4000 N	4000 N	9200 E	9200 N	9200 N
AKINS AVE/IONA DR	MARKET ST	65TH ST	7500 N	7500 N	7700 E	5700 E	5700 N
AKINS AVE	65TH ST	69TH ST	1900 N	1900 N	1900 E	1900 E	1900 N
ALBATROSS ST	GRAPE ST	HAWTHORN ST	8500 N	10600	10600 N	10600 E	8400
ALDINE DR	MONROE AVE	FAIRMOUNT AVE	19000	19000 N	19000 E	18900	18900
ALDINE DR	FAIRMOUNT AVE	ADAMS AVE/VAN DYKE AVE	6800	6800 N	6800 N	5700	5700 E
ALLEGHENY ST	HARBISON AVE	REO DR	7100	7100 N	7100 E	6600 E	6600
ALLEGHENY ST	REO DR	MUNDA RD	3400 N	3000	3000 N	3100 E	3300
ALLEGHENY ST	MUNDA RD	SAIPAN DR	2400 N	2400 N	2500 E	2500 N	2900
ALMAZON ST	PENASQUITOS DR	MADRIGAL ST	3900 N	3900 N	4000 E	3800 E	2100
ALSACIA ST	ALTA VIEW DR	WOODMAN ST	3000 N	3000 N	3000 E	3000 E	3600
ALSACIA ST	WOODMAN ST	BRIARWOOD RD	3900 N	3900 N	4100 E	3900 E	3500
ALTA VIEW DR	POTOMAC ST	ALSACIA ST	4700 N	4700 N	4900 E	4700 E	4900
ALTA VIEW DR	ALSACIA ST	PARKSIDE AVE	2700 N	2700 N	2600 E	2500 E	3300
ALTA VIEW DR	PARKSIDE AVE	WOODMAN ST	9300 N	9300 N	9400	9400 E	9400
ALTA VIEW DR	WOODMAN ST	BRIARWOOD RD	7400 N	5300	5300 N	5300 E	5500
ALVARADO CANYON RD	MISSION GORGE RD	MISSION GORGE PL	4600	4600	4600 N	4600 E	4200
ALVARADO RD	COLLEGE AVE	RESERVOIR DR	9700 N	7700	7700 N	7700 E	7500
ALVARADO RD	RESERVOIR DR	70TH ST	8400	10000	10000 N	10600	8300
ANTIGUA BLVD	REPECHO DR	CLAIREMONT MESA BLVD	3700	3700 N	3700 E	3500 E	3500
ANTIGUA BLVD	CLAIREMONT MESA BLVD	SANTO RD	3600 N	3200	3200 N	3200 E	4200

N = Link not counted in that year. Previous year's count carried forward.
E = No actual count. ADT was estimated by the reporting jurisdiction.

City of San Diego

Primary Street	1st Cross Street	2nd Cross Street	Average Weekday Traffic Volumes 2006	2007	2008	2009	2010
ANTIGUA BLVD	SANTO RD	CALLE MARISELDA	6900 N	6900 N	6700	6700 E	6700
ANTIGUA BLVD	CALLE MARISELDA	VIA VALARTA	6900 N	6900 N	6700	6700 N	5900
AQUARIUS DR	CAMINO RUIZ	WESTONHILL DR	6700 N	6700 N	7000	7000 N	6800
ARAGON DR	UNIVERSITY AVE	CELIA VISTA DR	1900 N	1900 N	2100 E	2300	2300
ARDATH RD	TORREY PINES RD	HIDDEN VALLEY RD	8400 N	8400 N	2400 E	2400 E	2400 N
ARIANE DR	MORENA BLVD	LEATHERS ST	2600 N	2600 N	2500	2500 E	2500
ARMOUR ST	CONVOY ST	MERCURY ST	5100	5100 N	5100	4200	4200
ARMSTRONG ST	BEAGLE ST	ARMSTRONG PL	4800 N	4800 N	1800 E	1800 N	4700
ARMSTRONG ST	ARMSTRONG PL	MESA COLLEGE DR	4800	4800 N	4800 E	3900	3900
ARRIBA ST	PALMILLA DR	REGENTS RD	6200	6200 N	6200 E	6000 E	6000 N
ARRIBA ST	REGENTS RD	CARGILL AVE	6100	6100 N	6100 E	4900 E	4900
ASH ST	HARBOR DR (N)	PACIFIC HWY	6200 N	6200 N	6200 E	6200 E	6100
ASH ST	PACIFIC HWY	KETTNER BLVD	10200	10200 N	10200 E	7600	7600
ASH ST	KETTNER BLVD	INDIA ST	7100 N	7100 N	6300 E	6300 E	9400
ASH ST	INDIA ST	COLUMBIA ST	8700	8700 N	8700 E	11100	11100
ASH ST	COLUMBIA ST	FRONT ST	16800 N	16800 N	11700 E	11700 E	10600
ASH ST	FRONT ST	1ST AVE	16600 N	16600 N	16600 E	16600 E	19700
ASH ST	1ST AVE	4TH AVE	16900 N	16200	16200 N	16200 E	16200
ASH ST	4TH AVE	5TH AVE	13200 N	13200 N	17900 E	17900 E	12400
ASH ST	5TH AVE	6TH AVE	16400 N	12000	12000 N	12000 E	10000
ASH ST	6TH AVE	10TH AVE	10900	10900 N	10900 E	10900 N	9500 E
ASHFORD ST	ECKSTROM AVE	BEAGLE ST	5900	5900 N	5900	5900 N	6800 E
ASHFORD ST	BEAGLE ST	BALTIC ST	5700 N	5700 N	6400	6400 E	6400
ASHFORD ST	BALTIC ST	MESA COLLEGE DR	5100	5100 N	5100 E	5700 E	5700
AUBURNDALE ST	MT AGUILAR DR	MARLESTA DR	3000	3000 N	3000	2500 E	2500
AUTO CIR	CAMINO DEL RIO NORTH	INTERSTATE 8	33200 N	33200 N	29900	29900 E	29900
AVENIDA DE LA PLAYA	LA JOLLA SHORES DR	CAMINO DEL ORO	6800 N	6800 N	6800 E	6800 E	6800 N
AVENIDA MAGNIFICA	POMERADO RD	MESA MADERA DR	7600 N	7600 N	1600 E	1600 N	5600
AVENIDA MAGNIFICA	MESA MADERA DR	SCRIPPS TRAIL	6800 N	5400	5400 N	5400 E	5300
AVENIDA MAGNIFICA	SCRIPPS TRAIL	SEMILLON BLVD	1500 N	1500 N	1300 E	1300 N	1000

N = Link not counted in that year. Previous year's count carried forward.
E = No actual count. ADT was estimated by the reporting jurisdiction.

City of San Diego

Primary Street	1st Cross Street	2nd Cross Street	Average Weekday Traffic Volumes 2006	2007	2008	2009	2010
AVENIDA VENUSTO	BERNARDO HEIGHTS PKWY	PASEO LUCIDO	10800 N	7600	7600 N	10000 E	10000 N
AVIARY DR	WILLOW CREEK RD	SCRIPPS RANCH BLVD	3100	3100 N	3100 E	3500 E	3500
AVIARY DR	SCRIPPS RANCH BLVD	RED CEDAR DR	3800 N	3800 N	3700	3700 E	3700
B ST	3RD AVE	4TH AVE	9200	9200 N	9200 E	9200 N	9200 N
B ST	4TH AVE	9TH AVE	10700	10700 N	10700 E	10700 N	10700 N
B ST	9TH AVE	10TH AVE	11600 N	11600 N	12200 E	12200 N	14300
B ST	10TH AVE	11TH AVE	10500 N	10500 N	11000 E	11000 N	9200
B ST	11TH AVE	PARK BLVD	10100 N	10100 N	11600 E	13700 E	13700
B ST	PARK BLVD	16TH ST	11600 N	11600 N	12500	11600 E	13300
B ST	16TH ST	INTERSTATE 5	8300 N	8800	8800 N	8800 E	8800 N
B ST	INTERSTATE 5	25TH ST	2800 N	2800 N	3400 E	4600 E	4500 E
B ST	25TH ST	26TH ST	4600 N	4600 N	4800 E	4800 N	6900
B ST	26TH ST	28TH ST	6200	6200 N	6200 E	5800 E	5800
B ST	28TH ST	30TH ST	3000 N	2900	2900 N	2900 E	3100
BACON ST	WEST POINT LOMA BLVD	VOLTAIRE ST	7700 N	7700 N	8100 E	8100 N	6200
BACON ST	VOLTAIRE ST	NEWPORT AVE	7800	7800 N	7800 E	6400 E	6400
BACON ST	NEWPORT AVE	NARRAGANSETT AVE	4300 N	4900	4900 N	4900 E	4800
BAJA DR	CAMPANILE DR	54TH ST	900 N	900 N	900 E	900 E	3500
BALBOA ARMS DR	DERRICK DR	MT ABERNATHY AVE	8000 N	8000 N	6900	6900 N	6900
BALBOA AVE	GRAND AVE	GARNET AVE	15100 N	15100 N	13600	13600 E	13600
BALBOA AVE	INTERSTATE 5	MORENA BLVD	46400 N	46400 N	29700	29700 N	29700 N
BALBOA AVE	MORENA BLVD	MORAGA AVE	40200	40200 N	29700	39800	39800
BALBOA AVE	MORAGA AVE	BALBOA TER	33200 N	33200 N	31500	31500 N	31500
BALBOA AVE	BALBOA TER	CLAIREMONT DR	35000 N	35000 N	31500	31500 N	31500 N
BALBOA AVE	CLAIREMONT DR	MT CULEBRA AVE	33400 N	33400 N	32100	32100 N	32100 N
BALBOA AVE	MT CULEBRA AVE	MT EVEREST BLVD	32800	32800 N	32100	33600	33600
BALBOA AVE	MT EVEREST BLVD	GENESEE AVE	33400 N	33400 N	31600	31600 N	31600 N
BALBOA AVE	GENESEE AVE	MT ABERNATHY AVE	35000 N	35000 N	31600	31600 E	31600
BALBOA AVE	MT ABERNATHY AVE	MT RIAS PL	42300	42300 N	44500	44500 N	43800
BALBOA AVE	MT RIAS PL	CHARGER BLVD	48800 N	48800 N	44500	44500 N	38500

N = Link not counted in that year. Previous year's count carried forward.
E = No actual count. ADT was estimated by the reporting jurisdiction.

City of San Diego

Primary Street	1st Cross Street	2nd Cross Street	Average Weekday Traffic Volumes 2006	2007	2008	2009	2010
BALBOA AVE	CHARGER BLVD	INTERSTATE 805	59000	59000 N	54400	62500	62500
BALBOA AVE	INTERSTATE 805	RUFFNER ST	55900	55900 N	44700	51900	51900
BALBOA AVE	RUFFNER ST	CONVOY ST	72800 N	72800 N	44700	46800	46800
BALBOA AVE	CONVOY ST	MERCURY ST	29300 N	29300 N	31200	30500	30500
BALBOA AVE	MERCURY ST	ROUTE 163	35900 N	35900 N	31200	31200 N	31200 N
BALBOA AVE	ROUTE 163	KEARNY VILLA RD	41800 N	41800 N	25900 E	25900 N	25900 N
BALBOA AVE	KEARNY VILLA RD	RUFFIN RD	25900	25900 N	31100 E	31100 N	23500
BALBOA AVE	RUFFIN RD	INTERSTATE 15	36400	36400 N	39800	39800 N	37000
BALBOA DR	UPAS ST	QUINCE ST	1200 N	1200 N	1300 E	1300 N	1200
BALBOA DR	QUINCE ST	EL PRADO	1500 N	1500 N	1600 E	1600 N	1600 N
BALBOA DR	EL PRADO	JUNIPER ST	1400 N	1400 N	1500 E	1500 N	1500 N
BALBOA DR	JUNIPER ST	SO LOOP	1300 N	1300 N	1600 E	1600 E	800
BALTIC ST	ASHFORD ST	LINDA VISTA RD	2100 N	2100 N	1700 E	1700 E	1700
BALTIMORE DR	EL PASO ST	BERTRO DR	11200 N	9300	9300 N	9300 E	9100
BANDY CANYON RD	YSABEL CREEK RD	ROUTE 78	500 N	1200	1200 N	1200 E	700
BARNES CANYON RD	SCRANTON RD	LUSK BLVD	7400 N	7400 N	8100	8100 E	8100
BARNES CANYON RD	LUSK BLVD	PACIFIC HEIGHTS	5500 N	5500 N	12100	12100 E	12100
BARNETT AVE	LYTTON ST	MIDWAY DR	21600	21600 N	21600 E	24200 E	24200
BARNETT AVE	MIDWAY DR	PACIFIC HWY	42800 N	42800 N	32300	32300 E	58000
BAYARD ST	FELSPAR ST	GARNET AVE	10700 N	10700 N	6500	6500 E	6500
BEAGLE ST	ASHFORD ST	MARLESTA DR	3400 N	3400 N	3500	3500 E	3500 E
BEECH ST	28TH ST	30TH ST	1800 N	1800 N	1800 E	1800 E	1800
BERGER AVE	MESA COLLEGE DR	FROST ST	6100 N	7200	7200 N	7200 E	6500
BERNARDO CENTER DR	W BERNARDO DR	ESCALA DR	7800	7800 N	7800 E	7600 E	7600 E
BERNARDO CENTER DR	ESCALA DR	RANCHO BERNARDO RD	20000 N	20000 N	18900	18900 E	18900
BERNARDO CENTER DR	RANCHO BERNARDO RD	BERNARDO HEIGHTS PKWY	23900 N	23900 N	12200 E	10600 E	28300
BERNARDO CENTER DR	BERNARDO HEIGHTS PKWY	INTERSTATE 15	24600	24600 N	12200 E	23400	23400
BERNARDO CENTER DR	INTERSTATE 15	W BERNARDO DR	16400	16400 N	16000	16300 E	16300
BERNARDO CENTER DR	W BERNARDO DR	CAMINO DEL NORTE	18300 N	20200	20200 N	20200 N	19400
BERNARDO HEIGHTS PKWY	BERNARDO CENTER DR	AVENIDA VENUSTO	15000 N	15000 N	16600	16600 N	13300

N = Link not counted in that year. Previous year's count carried forward.
E = No actual count. ADT was estimated by the reporting jurisdiction.

City of San Diego

Primary Street	1st Cross Street	2nd Cross Street	Average Weekday Traffic Volumes 2006	2007	2008	2009	2010
BERNARDO HEIGHTS PKWY	AVENIDA VENUSTO	VIA EMBELESO	13500 N	13500 N	12000	12000 E	12000
BERNARDO HEIGHTS PKWY	VIA EMBELESO	PASEO LUCIDO	14400 N	15500	12000	14000 E	14000 N
BERNARDO HEIGHTS PKWY	PASEO LUCIDO	POMERADO RD	13700 N	13700 N	13700 E	13700 E	11600
BERNARDO OAKS DR	FRANCISCO DR	RANCHO BERNARDO RD	4000 N	3800	3800 N	3800 E	3800 N
BERNARDO OAKS DR	RANCHO BERNARDO RD	LOMICA DR	600 N	600 N	2500 E	2500 N	1100 E
BERYL ST	INGRAHAM ST	LAMONT ST	14900 N	14900 N	14900 E	14900 E	16500
BERYL ST	LAMONT ST	SOLEDAD MOUNTAIN RD	23700 N	23700 N	19800	20800 E	21400 E
BEYER BLVD (CHULA VISTA)	MAIN ST	PALM AVE	14600	14600 N	14600 E	14600 N	14200
BEYER BLVD	PALM AVE	CORONADO AVE	13800 N	13800 N	11500	13800 E	11500
BEYER BLVD	CORONADO AVE	DEL SOL BLVD	10300 N	10300 N	10300 N	10300 N	10300 N
BEYER BLVD	DEL SOL BLVD	IRIS AVE	16100 N	16100 N	13500	13500 E	13500
BEYER BLVD	IRIS AVE	ROUTE 905	16600 N	16600 N	15800 E	15800 E	17600
BEYER BLVD	ROUTE 905	DAIRY MART RD	18100 N	18100 N	16400	16400 E	16400
BEYER BLVD	DAIRY MART RD	SMYTHE AVE	8900 N	8900 N	7800 E	8600 E	8600
BEYER BLVD	SMYTHE AVE	COTTONWOOD RD	12600 N	12600 N	10500 E	11800	11800
BEYER BLVD	COTTONWOOD RD	WEST PARK AVE	10100 N	10100 N	10500 E	10500 N	10500 N
BEYER BLVD	WEST PARK AVE	INTERSTATE 805	8000	8000 N	8000 E	9700	9700
BEYER BLVD	INTERSTATE 805	OTAY MESA RD	8100 N	8100 N	8000 E	8000 N	8000 N
BEYER WAY	4TH AVE (CHULA VISTA)	PALM AVE/PICADOR BLVD	15700 N	15700 N	14900	14900 N	14900
BEYER WAY	PALM AVE/PICADOR BLVD	CORONADO AVE	8800 N	8800 N	8800 E	8800 N	7200
BEYER WAY	CORONADO AVE	DEL SOL AVE	4700 N	4700 N	2100	2100 N	2100 N
BIRMINGHAM WY	CHILDRENS WY	BIRMINGHAM DR	4600	4600 N	4600	5700	5700
BISBY LAKE AVE	SAN CARLOS DR	NAVAJO RD	5300 N	5300	5300 N	5300 E	6600
BISBY LAKE AVE	NAVAJO RD	HIGHWOOD DR	2800 N	2800 N	3200 E	3200 E	2700
BLACK MOUNTAIN RD	CARMEL VALLEY RD	EMDEN RD	200 N	200 N	200 N	200 N	11700
BLACK MOUNTAIN RD	EMDEN RD	MALER RD	10900 N	10900 N	5700 E	5700 N	5700 N
BLACK MOUNTAIN RD	MALER RD	WESTVALE RD	5700	5700 N	5700 E	9600	9600
BLACK MOUNTAIN RD	WESTVALE RD	STARGAZE AVE	28300 N	28300 N	19900	19900 N	19900 N
BLACK MOUNTAIN RD	STARGAZE AVE	OVIEDO ST	10600 N	10600 N	19900	19900 E	19900
BLACK MOUNTAIN RD	OVIEDO ST	CARMEL MOUNTAIN RD	18000 N	17500	18900 E	18900 N	18300

N = Link not counted in that year. Previous year's count carried forward.
E = No actual count. ADT was estimated by the reporting jurisdiction.

City of San Diego

Primary Street	1st Cross Street	2nd Cross Street	Average Weekday Traffic Volumes 2006	2007	2008	2009	2010
BLACK MOUNTAIN RD	CARMEL MOUNTAIN RD	PASEO MONTALBAN	25800 N	25800 N	25800 E	25800 E	25800 N
BLACK MOUNTAIN RD	PASEO MONTALBAN	TWIN TRAILS DR	21100 N	21100 N	17000	17000 E	17000
BLACK MOUNTAIN RD	TWIN TRAILS DR	ROUTE 56	45000 N	45000 N	45000 E	45000 E	33000
BLACK MOUNTAIN RD	ROUTE 56	PARK VILLAGE RD	34000 N	37600	37600 N	37600 E	34600
BLACK MOUNTAIN RD	PARK VILLAGE RD	MERCY RD	32000 N	32000 N	32000 E	32000 E	30300
BLACK MOUNTAIN RD	MERCY RD	WESTVIEW PKWY	35100 N	35100 N	33100	33100 E	33100
BLACK MOUNTAIN RD	WESTVIEW PKWY	CAPRICORN WY	16400 N	24100	24100 N	24100 E	25900
BLACK MOUNTAIN RD	CAPRICORN WY	GEMINI AVE	22900 N	22900 N	22300 E	23600 E	23600
BLACK MOUNTAIN RD	GEMINI AVE	MIRA MESA BLVD	22800 N	32000	32000 N	31500 E	29600
BLACK MOUNTAIN RD	MIRA MESA BLVD	GOLD COAST DR	22300	22300 N	22300 N	22300 N	19700
BLACK MOUNTAIN RD	GOLD COAST DR	CARROLL CANYON RD	24900 N	24900 N	24400	24400 E	24400
BLACK MOUNTAIN RD	CARROLL CANYON RD	CARROLL CENTRE RD	30900 N	30900 N	24800	24800 E	24800 N
BLACK MOUNTAIN RD	CARROLL CENTRE RD	MIRAMAR RD	21000 N	21000 N	20600 E	20600 E	13300
BLACK MOUNTAIN RD (OLD)	CARMEL VALLEY(RT 56 EXT)	RANCHO SANTA FE FARMS RD	12100 N	12100 N	12100 E	12100 N	12100 N
BLUFFSIDE AVE	MISSION BAY DR	PACIFICA DR	15600 N	15600 N	15600 E	15600 E	13900
BOOTES ST/AQUARIUS DR	WESTONHILL DR	CAPRICORN WY	2200 N	2200 N	5400 E	5400 N	5400 N
BOULDER LAKE AVE	JACKSON DR	SAN CARLOS DR	2400 N	2400 N	1500 E	1500 N	1700 E
BOULDER LAKE AVE	SAN CARLOS DR	NAVAJO RD	2300 N	2300 N	2300 E	2300 E	2700
BOULDER LAKE AVE	NAVAJO RD	COWLES MOUNTAIN RD	2200 N	2200 N	2200 E	2200 E	2400
BOUNDARY ST	UNIVERSITY AVE	N. PARK WY/I-805 RAMP	13500 N	13400	13400 N	13600 E	14900
BOUNDARY ST	N. PARK WY/I-805 RAMP	THORN ST	3100 N	2700	4700	4700 N	3700 E
BOUNDARY ST	THORN ST	REDWOOD ST	3000 N	3000 N	4900 E	4900 N	4200
BOUNDARY ST	REDWOOD ST	COMMONWEALTH AVE	3800 N	3800 N	3600	3600 E	3600
BRIARWOOD RD	BROOKHAVEN RD	PARADISE VALLEY RD	4700 N	4500	4500 N	4500 E	4900
BRIARWOOD RD	PARADISE VALLEY RD	ALSACIA ST	8200 N	8200 N	8200 E	8200 E	7800
BRIARWOOD RD	ALSACIA ST	ALTA VIEW DR	15800 N	15800 N	13800	13800 E	13800
BRITANNIA BLVD	OTAY MESA RD	AIRWAY RD	9000 N	9000 N	14600	14600 E	14600
BRITANNIA BLVD	AIRWAY RD	SIEMPRE VIVA RD	4400 N	4400 N	4700	4700 E	4700
BROADWAY	HARBOR DR (N)	PACIFIC HWY	6400 N	6400 N	6700	6700 E	6700
BROADWAY	PACIFIC HWY	KETTNER BLVD	9700	9700 N	9700 E	10200	10200

N = Link not counted in that year. Previous year's count carried forward.
E = No actual count. ADT was estimated by the reporting jurisdiction.

City of San Diego

Primary Street	1st Cross Street	2nd Cross Street	Average Weekday Traffic Volumes 2006	2007	2008	2009	2010
BROADWAY	KETTNER BLVD	INDIA ST	14200 N	14200 N	14100	14100 E	14100
BROADWAY	INDIA ST	FRONT ST	16700	16700 N	16700 E	16100 E	16100
BROADWAY	FRONT ST	1ST AVE	21000 N	21000 N	18800	18800 E	18800
BROADWAY	1ST AVE	4TH AVE	16700 N	16700 N	18800	18800 N	18800 N
BROADWAY	4TH AVE	5TH AVE	17700	17700 N	17700 E	16000	16000
BROADWAY	5TH AVE	10TH AVE	18200 N	18200 N	16800	16600 E	16600 E
BROADWAY	10TH AVE	11TH AVE	11400	11400 N	11400 E	12000	12000
BROADWAY	11TH AVE	PARK BLVD	8700	8700 N	8700 E	9600	9600
BROADWAY	PARK BLVD	16TH ST	7300 N	7300 N	7300	7300 E	7300
BROADWAY	16TH ST	INTERSTATE 5	6200	6200 N	6200 E	7500 E	7500
BROADWAY	INTERSTATE 5	25TH ST	4800 N	4800 N	5900 E	5900 E	5000 E
BROADWAY	25TH ST	28TH ST	3700 N	3700 N	3700 E	3700 E	2500
BROADWAY	28TH ST	30TH ST	3000 N	3000 N	3200	3200 E	3200
BROADWAY	30TH ST	ROUTE 94	14400	14400 N	14400 E	14100	14100
BROADWAY	60TH ST/MERLIN DR	KLAUBER AVE/65TH ST	2200 N	2200 N	2200 E	2200 E	2100
BROADWAY/MADERA ST	KLAUBER AVE/65TH ST	69TH ST	1900 N	1900 N	2100 E	2100 E	1700
BROADWAY CIR (1-WAY)	BROADWAY (E)	BROADWAY (W)	5000 N	5000 N	5000 E	4600 E	4600
BROOKHAVEN RD	BRIARWOOD RD	MEADOWBROOK DR	3200 N	3200 N	2300	2300 E	2300
BUENOS AVE	MORENA BLVD	WEST MORENA BLVD	2300 N	2300 N	2400 E	2400 N	2400 N
BURGENER BLVD	CLAIREMONT DR	FIELD ST	15400 N	15400 N	12900	12900 E	12900
BURGENER BLVD	FIELD ST	MILTON ST	4400 N	4400 N	4200	4200 E	4200
BUSINESSPARK AVE	CARROLL CANYON RD	WILLOW CREEK RD	6600	6600 N	6600 E	7500	7500
C ST	FRONT ST	1ST AVE	1800 N	1800 N	1800 E	1800 N	1800 N
C ST	9TH AVE	10TH AVE	1400 N	1400 N	1500 E	1500 N	1700
C ST	10TH AVE	11TH AVE	1400 N	1400 N	8700 E	8700 N	3600
C ST	11TH AVE	PARK BLVD	4800 N	4800 N	2900	2900 E	4200
C ST	PARK BLVD	16TH ST	10200	10200 N	10200 E	9700 E	9700
C ST	16TH ST	INTERSTATE 5	10700 N	10700 N	8300	8300 E	8300
C ST	INTERSTATE 5	25TH ST	3900 N	3900 N	3900	4000 E	3300 E
C ST	25TH ST	30TH ST	3700 N	3700 N	3600	3700 E	3500 E

N = Link not counted in that year. Previous year's count carried forward.
E = No actual count. ADT was estimated by the reporting jurisdiction.

City of San Diego

Primary Street	1st Cross Street	2nd Cross Street	Average Weekday Traffic Volumes 2006	2007	2008	2009	2010
C ST/DELEVAN DR	30TH ST	ASH ST	4200 N	4200 N	4200 E	4200 E	5100
CABLE ST	WEST POINT LOMA BLVD	VOLTAIRE ST	8000	8000 N	8000 E	8300	8300
CABLE ST	VOLTAIRE ST	NEWPORT AVE	8800 N	8800 N	4300	4300 N	4700
CABLE ST	NEWPORT AVE	NARRAGANSETT AVE	4800 N	4800 N	4700 E	4300 E	4300
CABLE ST/PESCADERO AVE	NARRAGANSETT AVE	SUNSET CLIFFS BLVD	1600 N	1600 N	8000 E	8000 N	8000 N
CABOT DR	ARJONS DR	MIRAMAR RD	4300 N	4100	4100 N	4100 N	4400
CABRILLO MEM DR{RT 209}	MILITARY GATE	LIGHTHOUSE	7800 N	7800 N	1700 E	1700 N	1700 N
CACTUS RD	OTAY MESA RD	CAMINO MAQUILADORA	8400 N	8400 N	5300	5300 E	5300
CACTUS RD	CAMINO MAQUILADORA	AIRWAY RD	4700 N	4700 N	1700 E	2500 E	2500 N
CACTUS RD	AIRWAY RD	SIEMPRE VIVA RD	6500 N	6500 N	6200	6200 E	6200
CALLAN RD	N TORREY PINES RD	TORREYANA RD	3200 N	3200	3200 N	3200 E	2000
CALLE CRISTOBAL	CAMINO SANTA FE	ACAMA CT	16800 N	12700	12700 N	12700 E	12200
CALLE CRISTOBAL	ACAMA CT	CAMINO RUIZ	15000 N	10400	10400 N	10400 E	10700
CALLE DE LAS ROSA	SALMON RIVER RD	RANCHO PENASQUITOS BLVD	4800 N	4800 N	4800 N	5000 E	5000 N
CALLE PRIMERA	VIA SEGUNDO	VIA SAN YSIDRO/I-5	9500	9500 N	10000	9500	9500
CALLE PRIMERA	VIA SAN YSIDRO/I-5	WILLOW RD	13200 N	13200 N	9500 E	10000 E	12600
CAMINO DE LA PLAZA	WILLOW RD	I-5 (SB RAMP)/CAMIONES WY	17400 N	17400 N	16800	17400 E	18200
CAMINO DE LA PLAZA	I-5 (SB RAMP)/CAMIONES WY	SAN YSIDRO BLVD	14800 N	14800 N	20500	20500 N	20500 N
CAMINO DE LA REINA	HOTEL CIRCLE (N)	AVENIDA DEL RIO (RT 163)	9900	9900 N	9900 E	10000	10000
CAMINO DE LA REINA	AVENIDA DEL RIO (RT 163)	CAMINO DE LA SIESTA	16600	16600 N	16600 E	13300	13300
CAMINO DE LA REINA	CAMINO DE LA SIESTA	MISSION CENTER RD	25200 N	25200 N	17900 E	14100 E	14100
CAMINO DE LA REINA	MISSION CENTER RD	QUALCOMM WAY	15200 N	15200	21100 E	17800 E	16400 E
CAMINO DEL ARROYO	CAMINO DE LA REINA	CAMINO DEL RIO NORTH	3000 N	3000 N	3000 N	3000 N	3000 N
CAMINO DEL ESTE	CAMINO DE LA REINA	CAMINO DEL RIO NORTH	10100	10100 N	10100 E	10800	10800
CAMINO DEL NORTE	CAMINO SAN BERNARDO(C.L.)	BERNARDO CENTER DR	25300	25300 N	15500 E	29800	29800 N
CAMINO DEL NORTE	BERNARDO CENTER DR	PASEO MONTANOSO	35500 N	35500 N	41600	41600 E	41600
CAMINO DEL NORTE	PASEO MONTANOSO	INTERSTATE 15	32300 N	32300 N	32000 E	32000 N	44100
CAMINO DEL NORTE	INTERSTATE 15	CARMEL MOUNTAIN RD	39200 N	39200 N	45600	45600 E	45600
CAMINO DEL NORTE	CARMEL MOUNTAIN RD	WORLD TRADE DR (C.L.)	30500 N	30500 N	32100	32100 E	32100
CAM DEL RIO N/C SIESTA	CAMINO DE LA REINA	MISSION CENTER RD	9600 N	9600 N	9600 N	8000 E	7300

N = Link not counted in that year. Previous year's count carried forward.
E = No actual count. ADT was estimated by the reporting jurisdiction.

City of San Diego

Primary Street	1st Cross Street	2nd Cross Street	Average Weekday Traffic Volumes 2006	2007	2008	2009	2010
CAMINO DEL RIO NORTH	MISSION CENTER RD	I-8 RAMPS	28500 N	28500 N	30900	30900 N	30900 N
CAMINO DEL RIO NORTH	I-8 RAMPS	QUALCOMM WAY	11400 N	11800	11800	11800 E	11800
CAMINO DEL RIO NORTH	QUALCOMM WAY	MISSION CITY PKWY	15700 N	15700 N	16100 E	16100 N	9300
CAMINO DEL RIO NORTH	MISSION CITY PKWY	WARD RD (I-15)	9000	9000 N	9000 E	7200	7200
CAMINO DEL RIO NORTH	WARD RD (I-15)	FAIRMOUNT AVE	11100	11100 N	11100 E	10600	10600
CAMINO DEL RIO SOUTH	ROUTE 163	AUTO CIR	13600 N	13600 N	13600 N	11200 E	9700
CAMINO DEL RIO SOUTH	AUTO CIR	TEXAS ST	6700	6700 N	6700 N	4900	4900
CAMINO DEL RIO SOUTH	TEXAS ST	INTERSTATE 805	12300 N	12300 N	8900 E	8900 N	13300
CAMINO DEL RIO SOUTH	INTERSTATE 805	INTERSTATE 15	15000	15000 N	12300 E	10600 E	10600
CAMINO DEL RIO SOUTH	INTERSTATE 15	FAIRMOUNT AVE	6700	6700 N	6100	5700 E	5900 E
CAMINO DEL RIO(W){RT 209}	INTERSTATE 5	KURTZ ST	59800 N	59800 N	55900	57400 E	58400
CAMINO DEL RIO(W){RT 209}	KURTZ ST	SPORTS ARENA BLVD	53100 N	53100 N	50700	50700 N	56200
CAMINO DEL SUR	TORREY SANTA FE RD	ROUTE 56	3700 N	3700 N	12300	12300 E	12300
CAMINO DEL SUR	ROUTE 56	CARMEL VALLEY RD	17100 N	17100 N	17100 E	17100 E	18500
CAMINO DEL SUR	CARMEL VALLEY RD	CAMINITO LAZANJA	5900 N	5900 N	14200	14200 E	14200
CAMINO RUIZ	CALLE CRISTOBAL	SANTA ARMINITA/AQUARIUS	15400 N	15400 N	16200 E	16200 N	10500
CAMINO RUIZ	SANTA ARMINITA/AQUARIUS	ZAPATA AVE	15000 N	15000 N	15800 E	15800 N	11500
CAMINO RUIZ	ZAPATA AVE	CAPRICORN WY	16900 N	15200	15200 N	15200 E	13500
CAMINO RUIZ	CAPRICORN WY	WESTMORE RD	20800 N	20800 N	18500	18500 E	18500
CAMINO RUIZ	WESTMORE RD	MIRA MESA BLVD	26700 N	23400	23400 N	23400 E	21700 E
CAMINO RUIZ	MIRA MESA BLVD	GOLD COAST DR	20600 N	20600 N	17800	17800 E	17800
CAMINO RUIZ	GOLD COAST DR	MIRAMAR RD	24500 N	25400	25700 E	25400 E	23700
CAMINO SANTA FE	SORRENTO VALLEY BLVD	MIRA MESA BLVD	10800 N	9500	9500 N	9500 E	9500 N
CAMINO SANTA FE	MIRA MESA BLVD	FLANDERS DR	11800 N	15400	15400 N	15400 E	15500
CAMINO SANTA FE	TRADE ST	CARROLL RD	17800 N	19800	19800 N	19800 E	16800
CAMINO SANTA FE	CARROLL RD	COMMERCE AVE	24000 N	24000 N	24000 E	24000 E	22500
CAMINO SANTA FE	COMMERCE AVE	MIRAMAR RD	24000 N	24000 N	27600	27600 E	27600
CAMPANILE DR	SDSU	MONTEZUMA RD	4700 N	6800	6800 N	6800 E	7700
CAMPANILE DR	MONTEZUMA RD	BAJA DR	3100 N	3100	3100 N	3100 E	4400
CAMPUS POINT CT	BEGIN	CAMPUS POINT DR	10000 N	10000 N	60800	60800 N	60800 N

N = Link not counted in that year. Previous year's count carried forward.
E = No actual count. ADT was estimated by the reporting jurisdiction.

City of San Diego

Primary Street	1st Cross Street	2nd Cross Street	Average Weekday Traffic Volumes 2006	2007	2008	2009	2010
CAMPUS POINT DR	GENESEE AVE	CAMPUS POINT CT	13900 N	13900 N	12000	12100 E	12100
CANON ST	SCOTT ST	ROSECRANS ST	5500	5500 N	4300	6700	6700
CANON ST{ROUTE 209}	ROSECRANS ST	LOCUST ST	13200 N	13200 N	13200 N	13200 N	13200 N
CANON ST{ROUTE 209}	LOCUST ST	EVERGREEN ST	14500 N	14500 N	12900	12900 E	12900
CANON ST{ROUTE 209}	EVERGREEN ST	POINT LOMA AVE	13200 N	13200 N	13000 E	13000 N	11200
CANON ST{ROUTE 209}	POINT LOMA AVE	ULLMAN ST	11700 N	11700 N	10100	10100 E	10100
CANON ST{ROUTE 209}	ULLMAN ST	TALBOT ST	10600 N	10600 N	9600	9600 N	9600 N
CANON ST{ROUTE 209}	TALBOT ST	CATALINA BLVD	10800 N	10800 N	9600	9600 E	9600
CAPRICORN WAY	CAMINO RUIZ	WESTONHILL DR	8200 N	8200 N	8200 E	8200 N	7700
CAPRICORN WAY	WESTONHILL DR	POLARIS DR	7300 N	7300 N	13700 E	13700 N	7100
CAPRICORN WAY	POLARIS DR	BLACK MOUNTAIN RD	16800 N	16800 N	13900	13800 E	13900
CAPRICORN WAY	BLACK MOUNTAIN RD	WESTVIEW PKWY	5200 N	4500	8200 E	8200 N	5200
CARDENO DR	NAUTILUS ST	VIA CABRERA	5500	5500 N	6000	5800 E	5800
CARDENO DR	VIA CABRERA	ALTA LA JOLLA DR	5000 N	5000 N	3400 E	3400 N	5600
CARDIFF ST	CITY LIMITS	JAMACHA RD	10500 N	10500 N	7600	7600 N	7600 N
CARDIFF ST	JAMACHA RD	SAN VICENTE ST	9000 N	9000 N	4500 E	7600 E	7600
CARDIFF ST	SAN VICENTE ST	SKYLINE DR	4500 N	4500 N	5300 E	5400 E	5400
CARDINAL RD	GENESEE AVE	MACAW LN	7100 N	8400	8400 N	8400 E	7300 E
CARGILL AVE	DECORO ST	ARRIBA ST	6300 N	6300 N	5900	5900 E	5900
CARMEL CANYON RD	DEL MAR HEIGHTS RD	CARMEL KNOLLS DR	3700 N	3700 N	4800 E	4800 E	5700
CARMEL CANYON RD	CARMEL KNOLLS DR	CARMEL COUNTRY RD	10500 N	10500 N	13000 E	13000 E	12000
CARMEL COUNTRY RD	DEL MAR HEIGHTS RD	TOWNSGATE DR	14200 N	14200 N	15900	15900 E	15900
CARMEL COUNTRY RD	TOWNSGATE DR	CARMEL CREEK RD	13000 N	13000 N	13000 E	13000 E	13000 N
CARMEL COUNTRY RD	CARMEL CREEK RD	CARMEL CANYON RD	10100 N	10100 N	9900	9900 E	9900
CARMEL COUNTRY RD	CARMEL CANYON RD	ROUTE 56	19400 N	19400 N	19400 E	19400 E	19900
CARMEL CREEK RD	PASEO MONTANAS	CARMEL COUNTRY RD	4900 N	4900 N	4800 E	4800 E	4900
CARMEL CREEK RD	CARMEL COUNTRY RD	CARMEL GROVE RD	8500 N	8500 N	9800 E	9800 E	13000
CARMEL CREEK RD	CARMEL GROVE RD	CARMEL VALLEY RD	13000 N	13000 N	11800	11800 E	14700
CARMEL GROVE RD	CARMEL VIEW RD	CARMEL CREEK RD	2000 N	2000 N	2000 N	2000 N	2000 N
CARMEL KNOLLS DR	CARMEL CANYON RD	ASHLEY FALLS DR	3000 N	3000 N	8600 E	8600 E	6000

N = Link not counted in that year. Previous year's count carried forward.
E = No actual count. ADT was estimated by the reporting jurisdiction.

City of San Diego

Primary Street	1st Cross Street	2nd Cross Street	Average Weekday Traffic Volumes 2006	2007	2008	2009	2010
CARMEL MOUNTAIN RD	SORRENTO VALLEY RD	VISTA SORRENTO PKWY	17800 N	17800 N	21200	21200 N	25500
CARMEL MOUNTAIN RD	VISTA SORRENTO PKWY	EL CAMINO REAL	22300 N	22300 N	21200	21200 E	21200
CARMEL MOUNTAIN RD	SUNDANCE AVE (W)	TWIN TRAILS DR	14300 N	12800	12800 N	12800 N	11700
CARMEL MOUNTAIN RD	TWIN TRAILS DR	SUNDANCE AVE (E)	10200 N	7500	7500 N	7500 E	6900
CARMEL MOUNTAIN RD	SUNDANCE AVE (E)	BLACK MOUNTAIN RD	6200 N	6200 N	6500 E	6500 N	6500 N
CARMEL MOUNTAIN RD	BLACK MOUNTAIN RD	SUNDEVIL WY	15500 N	15500 N	16300 E	16300 N	13500
CARMEL MOUNTAIN RD	SUNDEVIL WY	PASEO MONTALBAN	15200 N	16100	16100 N	16100 E	14400
CARMEL MOUNTAIN RD	PASEO MONTALBAN	RANCHO PENASQUITOS BLVD	27500 N	24800	24800 N	21000 E	22200
CARMEL MOUNTAIN RD	RANCHO PENASQUITOS BLVD	PENASQUITOS DR	18500 N	18500 N	12800	12800 E	16100
CARMEL MOUNTAIN RD	PENASQUITOS DR	INTERSTATE 15	27800	27800 N	27800 E	25000	25000
CARMEL MOUNTAIN RD	INTERSTATE 15	RANCHO CARMEL DR (W)	43800 N	43800 N	13700	13700	13700
CARMEL MOUNTAIN RD	RANCHO CARMEL DR (W)	HIGHLAND RANCH RD	34700	34700 N	34700 E	32400 E	32400
CARMEL MOUNTAIN RD	HIGHLAND RANCH RD	CAMINO DEL NORTE	37300 N	37300 N	35000	35000 N	35000
CARMEL VALLEY RD	VIA MAR VALLE	CAMINITO DEL BARCO	9600 N	9600 N	8600 E	8600 N	8600 N
CARMEL VALLEY RD	CAMINITO DEL BARCO	DEL MAR SCENIC PKWY	8600 N	8600 N	8600 E	8600 E	9500
CARMEL VALLEY RD	DEL MAR SCENIC PKWY	SORRENTO VALLEY RD	14300 N	14300 N	14100	16800 E	14100
CARMEL VALLEY RD	SORRENTO VALLEY RD	INTERSTATE 5	18300 N	18300 N	18300 E	18300 E	13300
CARMEL VALLEY RD	INTERSTATE 5	EL CAMINO REAL	50500	50500 N	50500 E	50500 N	44900
CARMEL VALLEY (RT 56 EXT)	CARMEL COUNTRY RD	BLACK MOUNTAIN RD(OLD)	0 V	0 N	13100	13100 N	13100 N
CARMEL VALLEY RD	RANCHO SANTA FE FARMS RD	CAMINITO VISTANA	6100 N	6100 N	9800	9800 N	9800
CARMEL VALLEY RD	CAMINITO VISTANA	CAMINO SUR	22500 N	22500 N	22400 E	22400 E	22400 N
CARMEL VALLEY RD	CAMINO SUR	BLACK MOUNTAIN RD	10600 N	10600 N	28200 E	28200 E	11600
CARROLL CANYON RD	SCRANTON RD	CARROLL RD	11700 N	10500	6900	6600 E	6600
CARROLL CANYON RD	BLACK MOUNTAIN RD	INTERSTATE 15	14700 N	14700 N	16900 E	14700 E	13400
CARROLL CANYON RD	INTERSTATE 15	BUSINESS PARK AVE	22700 N	22700 N	21100	21100 E	16100
CARROLL CANYON RD	BUSINESS PARK AVE	SCRIPPS RANCH BLVD	13500	13500 N	13500 E	13200	13200
CARROLL RD	CARROLL CANYON RD	CAMINO SANTA FE	16900 N	16900	16900 N	16900 E	14800 E
CARROLL RD	CAMINO SANTA FE	DISTRIBUTION AVE	12300 N	12300 N	11000 E	11000 N	10000 E
CARROLL RD	DISTRIBUTION AVE	MIRAMAR RD	27100 N	27100 N	27100 E	27100 E	27100 N
CASS ST	TURQUOISE ST	LORING ST	8400 N	8400 N	7100	7100 E	6400

N = Link not counted in that year. Previous year's count carried forward.
E = No actual count. ADT was estimated by the reporting jurisdiction.

City of San Diego

Primary Street	1st Cross Street	2nd Cross Street	Average Weekday Traffic Volumes 2006	2007	2008	2009	2010
CASS ST	LORING ST	GARNET AVE	8200	8200 N	9300	9300 N	7500
CASS ST	GARNET AVE	GRAND AVE	9600 N	9600 N	9600 E	9600 E	9600 N
CASS ST	GRAND AVE	PACIFIC BEACH DR	4100 N	4100 N	3600	3600 E	3600
CATALINA BLVD	NIMITZ BLVD	VOLTAIRE ST	21600 N	21600 N	19100	19100 E	19100
CATALINA BLVD	VOLTAIRE ST	NARRAGANSETT AVE	14900 N	14900 N	13800	13800 E	13800
CATALINA BLVD	NARRAGANSETT AVE	CHATSWORTH BLVD	11400	11400 N	11400 E	11400 E	11400
CATALINA BLVD	CHATSWORTH BLVD	SANTA BARBARA ST/HILL ST	12000 N	12000 N	16400 E	16400 N	19600
CATALINA BLVD	SANTA BARBARA ST/HILL ST	TALBOT ST	13100	13100 N	13100 E	14700 E	14700
CATALINA BLVD	TALBOT ST	CANON ST	10800 N	10800 N	11000	11700 E	11700
CATALINA BLVD	CANON ST	MILITARY GATE	12700 N	12700 N	11700	11700 N	15100
CATOCTIN DR	63RD ST	MONTEZUMA RD	2700 N	2700 N	2300 E	2300 E	2300
CEDAR ST	PACIFIC HWY	1ST AVE	3000 N	3000 N	3000 E	3000 E	5100 E
CEDAR ST	2ND AVE	6TH AVE	6200 N	8000	8000 N	8000 N	8000 N
CELIA VISTA DR	VISTA GRANDE DR	ARAGON DR	2500 N	2800	2800 N	2800 E	2700
CELIA VISTA DR	ARAGON DR	69TH ST	2900 N	2900 N	2800	2800 E	2800
CENTRAL AVE	UNIVERSITY AVE	REDWOOD ST	5600 N	5600 N	5500	4000 E	5500
CESAR CHAVEZ PKWY	HARBOR DR	MAIN ST	8700 N	8700 N	8700 N	9900	9900
CESAR CHAVEZ PKWY	MAIN ST	NATIONAL AVE	13700 N	13700 N	13700 N	15200 E	15200
CESAR CHAVEZ PKWY	NATIONAL AVE	INTERSTATE 5	16000	16000 N	16000 N	15900 E	15900
CESAR CHAVEZ PKWY	INTERSTATE 5	COMMERCIAL ST	6400	6400 N	6400 N	5900 E	5900
CHANDLER DR	DOLIVA DR	MT ABERNATHY AVE	5900 N	5900 N	4800	4800 E	4800
CHANDLER DR	MT ABERNATHY AVE	CANNINGTON DR	5400 N	5400 N	5700 E	5700 N	3400
CHANDLER DR/CHARGER BL	CANNINGTON DR	BALBOA AVE	5700 N	5700 N	5200 E	5100 E	5100
CHARMANT DR	LEBON DR	CAMINITO VALERIANO	5600 N	4900	4900 N	4900 E	3800
CHARMANT DR	CAMINITO VALERIANO	LA JOLLA COLONY DR	3000 N	3000 N	3200 E	3200 N	2700
CHATEAU DR	GENESEE AVE	DERRICK DR	3300 N	3300 N	2900 E	2600 E	2100
CHATEAU DR	DERRICK DR	MT ABERNATHY AVE	2100 N	2100 N	2100 E	2100 E	2500 E
CHATSWORTH BLVD	CATALINA BLVD	GARRISON ST	6800 N	6800 N	7100 E	7100 N	8800
CHATSWORTH BLVD	GARRISON PLACE	NARRAGANSETT AVE	12200 N	12200 N	10100	10100 E	10100
CHATSWORTH BLVD	NARRAGANSETT AVE	NIMITZ BLVD	12800 N	12800 N	14300 E	14300 E	14300 N

N = Link not counted in that year. Previous year's count carried forward.
E = No actual count. ADT was estimated by the reporting jurisdiction.

City of San Diego

Primary Street	1st Cross Street	2nd Cross Street	Average Weekday Traffic Volumes 2006	2007	2008	2009	2010
CHATSWORTH BLVD	NIMITZ BLVD	VOLTAIRE ST (N)	16200 N	16200 N	11600	11600 E	11600
CHATSWORTH BLVD	VOLTAIRE ST (N)	HYACINTH DR	10300 N	10300 N	10300 E	10300 E	13800
CHATSWORTH BLVD/LYTTON ST	HYACINTH DR	ROSECRANS ST	13800 N	13800 N	12100 E	11900 E	13400
CHILDRENS WAY	BIRMINGHAM WAY	FROST ST	7100 N	7100 N	7300	7300 E	7300
CHOLLAS PKWY	54TH ST	UNIVERSITY AVE	3800 N	3800 N	3800 E	3800 E	4900
CHOLLAS RD/REDWOOD ST	EUCLID AVE	54TH ST	3700 N	4500	4500 N	4500 E	4700
CHURCHWARD ST/58TH ST	EUCLID AVE	SKYLINE DR	5000	5000 N	5000 N	4800 E	3800 E
CLAIREMONT DR	CLAIREMONT MESA BLVD (E)	MERRIMAC AVE	10800 N	10800 N	9500 E	9500 E	11100
CLAIREMONT DR	MERRIMAC AVE	CLAIREMONT MESA BLVD (W)	8900 N	8900 N	10700	10700 E	10700
CLAIREMONT DR	CLAIREMONT MESA BLVD (W)	BALBOA AVE	22600 N	22600 N	21700	21700 E	21700
CLAIREMONT DR	BALBOA AVE	BURGENER BLVD	16500 N	16500 N	15600	15600 E	14800 E
CLAIREMONT DR	BURGENER BLVD	DENVER ST	24000	24000 N	24000 E	24100 E	24100
CLAIREMONT DR	DENVER ST	MORENA BLVD	29700	29700 N	29700 E	28900	28900
CLAIREMONT DR	MORENA BLVD	INTERSTATE 5	31500 N	31500 N	29700 E	29700 N	29700 N
CLAIREMONT DR	INTERSTATE 5	EAST MISSION BAY DR	31500 N	31500 N	29700 E	29700 N	29700 N
CLAIREMONT MESA BLVD	LUNA AVE	MORAGA AVE	17100	17100 N	17100 E	16300	16300
CLAIREMONT MESA BLVD	MORAGA AVE	CLAIREMONT DR	18000 N	18000 N	19300	19300 E	19300
CLAIREMONT MESA BLVD	CLAIREMONT DR	KLEEFIELD AVE	21900 N	21900 N	23800	23800 E	23800
CLAIREMONT MESA BLVD	KLEEFIELD AVE	GENESEE AVE	35400 N	35400 N	31100	31100 E	31100
CLAIREMONT MESA BLVD	GENESEE AVE	DIANE AVE	23000 N	23000 N	12300 E	12300 N	23000
CLAIREMONT MESA BLVD	DIANE AVE	LIMERICK AVE	25400	25400 N	25400 E	24900 E	24900
CLAIREMONT MESA BLVD	LIMERICK AVE	INTERSTATE 805	38800	38800 N	38800 E	37100 E	37100
CLAIREMONT MESA BLVD	INTERSTATE 805	SHAWLINE ST	71100	71100 N	52500	61400	61400
CLAIREMONT MESA BLVD	SHAWLINE ST	CONVOY ST	30200	30200 N	30200 E	30400 E	28300 E
CLAIREMONT MESA BLVD	CONVOY ST	MERCURY ST	28500 N	28500 N	25900	25900 E	25900
CLAIREMONT MESA BLVD	MERCURY ST	KEARNY MESA RD	32200	32200 N	32200 E	29900	29900
CLAIREMONT MESA BLVD	KEARNY MESA RD	ROUTE 163	37500 N	37500 N	39400 E	39400 E	25900
CLAIREMONT MESA BLVD	ROUTE 163	KEARNY VILLA RD	27300 N	27300 N	39400 E	39400 E	25900
CLAIREMONT MESA BLVD	KEARNY VILLA RD	RUFFIN RD	25200 N	25200 N	24500 E	25900 E	25900 N
CLAIREMONT MESA BLVD	RUFFIN RD	INTERSTATE 15	26900 N	26900 N	24500	24500 E	24500

N = Link not counted in that year. Previous year's count carried forward.
E = No actual count. ADT was estimated by the reporting jurisdiction.

City of San Diego

Primary Street	1st Cross Street	2nd Cross Street	Average Weekday Traffic Volumes 2006	2007	2008	2009	2010
CLAIREMONT MESA BLVD	INTERSTATE 15	ANTIGUA BLVD	19700 N	15700	15700 N	15700 E	20500
CLAIREMONT MESA BLVD	ANTIGUA BLVD	SANTO RD	14200 N	16000	16000 N	16000 E	14000
CLAIREMONT MESA BLVD	SANTO RD	RUEDA DR	10800	11500	11500 N	11500 E	10700
CLEVELAND AVE	MADISON AVE	MEADE AVE	2600 N	2600 N	2700 E	2700 N	2600
CLEVELAND AVE	MEADE AVE	WASHINGTON ST	4900	4900 N	4900 E	4900 E	4900
CLEVELAND AVE	WASHINGTON ST	UNIVERSITY AVE	4700	6700	6700 N	4800 E	7600 E
COLE ST	APPLETON ST	FOND DU LAC AVE	4200 N	4200 N	4200	4200 N	4200 N
COLE ST	FOND DU LAC AVE	CLAIREMONT DR	5000 N	5000 N	4200	4200 E	4200
COLLEGE AVE	NAVAJO RD	DEL CERRO BLVD	19900 N	18800	18800 N	18800 E	20100
COLLEGE AVE	DEL CERRO BLVD	INTERSTATE 8	30500 N	29000	29000 N	29000 E	37900
COLLEGE AVE	ALVARADO RD/INTERSTATE 8	MONTEZUMA RD	34900 N	32300	32300 N	35000 E	28500
COLLEGE AVE	MONTEZUMA RD	EL CAJON BLVD	23300 N	29500	29500 N	29500 E	28200
COLLEGE AVE	EL CAJON BLVD	UNIVERSITY AVE	20900 N	20900 N	20000	20000 E	22100 E
COLLEGE AVE	UNIVERSITY AVE	STREAMVIEW DR	25000	25000 N	25000 E	25000 N	24800 E
COLLEGE AVE	STREAMVIEW DR	COLLEGE GROVE DR	25900 N	36000	36000 N	35900 E	30300
COLLEGE AVE	COLLEGE GROVE DR	ROUTE 94	40500 N	40500 N	38600	38600 E	38600 N
COLLEGE GROVE DR	54TH ST	CAMINITO CHOLLAS	8700 N	8700	9500	9500 N	9500 N
COLLEGE GROVE DR	CAMINITO CHOLLAS	COLLEGE GROVE WAY	10200	10200 N	10200 N	10200 N	9500
COLLEGE GROVE DR	COLLEGE GROVE WAY	COLLEGE AVE	13300 N	13300 N	11000	11000 E	11000
COLLEGE GROVE WY	COLLEGE GROVE DR	ROUTE 94	7000 N	7300	7300 N	7300 E	7800
COLLWOOD BLVD	MONTEZUMA RD	MONROE AVE	29000 N	29000 N	29000	29000 E	29000
COLLWOOD BLVD	MONROE AVE	54TH ST	20600 N	20600 N	21600 E	21600 N	21600
COLUMBIA ST	JUNIPER ST	HAWTHORN ST	3400 N	3400 N	3400	3400 E	3400
COLUMBIA ST	HAWTHORN ST	GRAPE ST	5500 N	5800	5800 N	5800 E	5800
COLUMBIA ST	GRAPE ST	ASH ST	3500 N	3500 N	3500 E	3200 E	3200
COLUMBIA ST	ASH ST	A ST	9400 N	9400 N	9400 E	9400 E	6500
COLUMBIA ST	A ST	B ST	9400 N	9400 N	9400 E	9400 N	9400 N
COLUMBIA ST	B ST	C ST	5300 N	5300 N	5600 E	5600 N	5100
COLUMBIA ST	C ST	BROADWAY	5000 N	5000 N	5600 E	5600 N	5600 N
COMMERCE AVE	MIRAMAR RD	CAMINO SANTA FE	6600 N	6600 N	6200	6200 N	6200 N

N = Link not counted in that year. Previous year's count carried forward.
E = No actual count. ADT was estimated by the reporting jurisdiction.

City of San Diego

Primary Street	1st Cross Street	2nd Cross Street	Average Weekday Traffic Volumes 2006	2007	2008	2009	2010
COMMERCIAL ST	NATIONAL AVE	KEARNEY AVE	1600 N	1600 N	2700 E	2700 N	2700 N
COMSTOCK ST	ULRIC ST (N)	LINDA VISTA RD	5000	5000 N	5000 E	4700 E	4700
COMSTOCK ST	LINDA VISTA RD	ULRIC ST (S)	7000 N	7000 N	6600	6600 E	6600
CONFERENCE WAY	CARMEL MOUNTAIN RD	WORLD TRADE DR	5000 N	5000 N	5400 E	5400	5400
CONGRESS ST	WALLACE ST	SAN DIEGO AVE	5200 N	5200 N	5200 E	5200 E	4300
CONVOY CT	SHAWLINE ST	RUFFNER ST	5300 N	5300 N	5100 E	4900 E	4900
CONVOY CT	RUFFNER ST	CONVOY ST	5100	5100 N	4900	6000	6000
CONVOY ST	N END	ROUTE 52	7600 N	7400	7400 N	7400 E	5200
CONVOY ST	ROUTE 52	CONVOY CT	28100 N	28100 N	23400	23400 E	23400
CONVOY ST	CONVOY CT	CLAIREMONT MESA BLVD	18600	18600 N	18600 N	16500 E	16500
CONVOY ST	CLAIREMONT MESA BLVD	BALBOA AVE	25200	25200 N	25200 E	25200 N	23700
CONVOY ST	BALBOA AVE	OTHELLO AVE	28200 N	28200 N	26800	27600 E	27600
CONVOY ST	OTHELLO AVE	KEARNY MESA RD	23800 N	25500	25500 N	25500 E	26500
CONVOY ST	KEARNY MESA RD	AERO DR	23500 N	23500 N	23500 E	23500 E	30000
COPLEY DR	HICKMAN FIELD DR	COPLEY PARK PLACE	6700 N	6700 N	6900	6900 N	6900
COPLEY PARK PLACE	RUFFNER ST/COPLEY DR	CONVOY ST	9000	9000 N	9000 E	9400	9400
CORONADO AVE	BACON ST	SUNSET CLIFFS BLVD	2800 N	2800 N	2000 E	2000 E	1600
CORONADO AVE (SO.BAY)	15TH ST (SO.BAY)	SATURN BLVD	25400 N	25400 N	26900	26900 E	26900
CORONADO AVE (SO.BAY)	SATURN BLVD	HOLLISTER ST	24700 N	24700 N	28700 E	28200 E	28200
CORONADO AVE (SO.BAY)	HOLLISTER ST	INTERSTATE 5	28400	28400 N	28400 E	27700	27700
CORONADO AVE (SO.BAY)	INTERSTATE 5	OUTER RD	27400 N	27400 N	28400 E	28400 N	28400 N
CORONADO AVE (SO.BAY)	OUTER RD	25TH ST (SO.BAY)	19500 N	19500 N	20500 E	20500 N	20800
CORONADO AVE (SO.BAY)	25TH ST (SO.BAY)	BEYER BLVD	19000 N	19000 N	17800	17100 E	17800
CORONADO AVE (SO.BAY)	BEYER BLVD	BEYER WAY	14900 N	14900 N	13000	13000 N	13000 N
CORONADO BRIDGE/ROUTE 75	INTERSTATE 5	CITY LIMITS	80700	80300	79300	79100	81700
COWLES MOUNTAIN BLVD	END	BOULDER LAKE AVE	2700 N	2700 N	2800 E	2800 N	1700
COWLES MOUNTAIN BLVD	BOULDER LAKE AVE	NAVAJO RD	3300 N	3000	3000 N	3000 E	3000
COWLES MOUNTAIN BLVD	NAVAJO RD	SAN CARLOS DR	3800 N	4100	4100 N	4100 E	3800
COWLES MOUNTAIN BLVD	SAN CARLOS DR	JACKSON DR	3500 N	3500 N	3500 N	2800 E	2900
COWLES MOUNTAIN BLVD	JACKSON DR	EL PASO ST	2400 N	2400 N	2400 E	2400 E	1800

N = Link not counted in that year. Previous year's count carried forward.
E = No actual count. ADT was estimated by the reporting jurisdiction.

City of San Diego

Primary Street	1st Cross Street	2nd Cross Street	Average Weekday Traffic Volumes 2006	2007	2008	2009	2010
CRAWFORD ST	ZION AVE	TWAIN AVE	3700 N	3700 N	3400 E	3400 E	3000
CROWN POINT DR	INGRAHAM ST	LAMONT ST	7100 N	7100 N	7300	7300 E	7500 E
CURLEW ST	ROBINSON AVE	REYNARD WAY	1700 N	1700 N	1700 E	1700 E	1900
DAIRY MART RD	BEYER BLVD	SAN YSIDRO BLVD (W)	12500	12500 N	12500 E	14700 E	14700
DAIRY MART RD	SAN YSIDRO BLVD (W)	INTERSTATE 5	18900	18900 N	18900 E	21700	21700
DAIRY MART RD	INTERSTATE 5	SERVANDO AVE	4400 N	4400 N	10200	10200 E	10200 N
DAIRY MART RD	SERVANDO AVE	MONUMENT RD	12600 N	12600 N	10200	10200 N	10200
DALEY CENTER DR	AERO DR	GRANITE RIDGE DR	10700	10700 N	10700 E	10700 N	9400
DALEY CENTER DR	GRANITE RIDGE DR	STONECREST BLVD	4000 N	4000 N	10700 E	10700 N	10700 N
DAMON AVE	MISSION BAY DR	SANTA FE ST	6900 N	6900 N	6900 E	6900 E	4200
DATSUN ST	OTAY VALLEY RD	HERITAGE RD	9300 N	9300 N	8200	8200 E	8200
DECORO ST	GENESEE AVE	CARGILL AVE	5800 N	5800 N	7500	7500 E	7500
DEEP DELL RD	BROOKHAVEN RD	DEEP DELL CT	5400 N	5400 N	4800 E	4800 E	5500
DEEP DELL RD	DEEP DELL CT	PARADISE VALLEY RD	5100	5100 N	5100 E	4900	4900
DEL CERRO BLVD	WEST END	COLLEGE AVE	3000 N	3000 N	2600 E	3200 E	3200 E
DEL CERRO BLVD	COLLEGE BLVD	MADRA AVE	15600 N	15600 N	15600 E	15600 E	15600 N
DEL CERRO BLVD	MADRA AVE	LINFIELD AVE	2700 N	2100	2100 N	2100 E	2400
DEL MAR HEIGHTS RD	NOB AVENUE	MANGO DR	22600 N	22600 N	22600 E	22600 E	21400
DEL MAR HEIGHTS RD	MANGO DR	INTERSTATE 5	32300 N	32300 N	15700	15700 E	15700
DEL MAR HEIGHTS RD	INTERSTATE 5	HIGH BLUFF DR	42900 N	42900 N	48600	48600 E	48600
DEL MAR HEIGHTS RD	HIGH BLUFF DR	EL CAMINO REAL	41000 N	41000 N	41000 E	41000 E	35700
DEL MAR HEIGHTS RD	EL CAMINO REAL	CARMEL COUNTRY RD	40000 N	40000 N	27900	27900 E	27900
DEL MAR HEIGHTS RD	CARMEL COUNTRY RD	LANSDALE DR	16400 N	16400 N	16400 E	16400 E	21000
DEL MAR HEIGHTS RD	LANSDALE DR	CARMEL CANYON RD	11800 N	11800 N	14300	14300 E	14300
DEL MAR HEIGHTS RD	CARMEL CANYON RD	SEAGROVE ST	2200 N	2200 N	7300 E	7300 E	7300 N
DEL SOL BLVD	BEYER BLVD	BEYER WAY	10400 N	10400 N	8600	8600 E	8600
DEL SOL BLVD	BEYER WAY	PICADOR BLVD	7900 N	7900 N	7900	7900 E	7900
DEL SOL BLVD	PICADOR BLVD	PICCARD AVE	13500 N	13500 N	13700	13700 E	13700
DEL SOL BLVD	PICCARD AVE	TWINING AVE	9900	9900 N	9900 E	10100	10100
DEL SOL BLVD	TWINING AVE	INTERSTATE 805	6600 N	6600 N	7700	7700 E	7700 N

N = Link not counted in that year. Previous year's count carried forward.
E = No actual count. ADT was estimated by the reporting jurisdiction.

City of San Diego

Primary Street	1st Cross Street	2nd Cross Street	Average Weekday Traffic Volumes 2006	2007	2008	2009	2010
DEL SOL BLVD	INTERSTATE 805	END	3200 N	3200 N	7700	7700 E	7700
DELTA ST	VESTA ST	43RD ST	2200 N	2200 N	2600 E	2600 E	2000
DENVER ST	GESNER ST	CLAIREMONT DR	7200 N	7200 N	5900	5900 E	5900
DENVER ST	CLAIREMONT DR	INGULF ST	9500	9500 N	9500 E	9000	9000
DENVER ST	INGULF ST	MILTON ST	4000 N	4000 N	3100	3100 E	3100
DERRICK DR	TRIANA ST	CHATEAU DR	3600 N	3600 N	3400	3400 E	3400
DERRICK DR	CHATEAU DR	GENESEE AVE	5500 N	5500 N	5500	6200 E	6200 E
DIAMOND ST	INGRAHAM ST	LAMONT ST	3800	3800 N	3800 E	3800 E	3800
DIANE AVE	CLAIREMONT MESA BLVD	CONRAD AVE	7200 N	7200 N	6100	6100 E	6100
DIANE AVE	CONRAD AVE	SAN CLEMENTE CANYON PARK	2600 N	2600 N	2600 E	2600 E	3100
DISTRIBUTION AVE	CARROLL RD	MIRAMAR RD	5800 N	5800 N	5800 E	5800 E	5000
DIVISION ST	MAIN ST	NATIONAL CITY BLVD	10900 N	10900 N	13600	13600 N	13600 N
DIVISION ST	NATIONAL CITY BLVD	43RD ST/HIGHLAND AVE	11400 N	11400 N	13600	13600 E	13600
DIVISION ST	HARBISON AVE	61ST ST	11900 N	11900 N	9300	9300 E	9300
DIVISION ST	61ST ST	VINCA WAY	7200 N	7200 N	8000	8000 E	8000
DIVISION ST	VINCA WAY	PLAZA BLVD	7300 N	7300 N	8000	8000 N	8000 N
DOWDY DR	SILVERTON AVE	MIRAMAR RD	9100 N	9500	9500 N	9500 E	7700
DUENDA RD	MATINAL CIR	W BERNARDO DR	4700 N	4100	4300 E	4100 E	3900
E ST	6TH AVE	PARK BLVD	3000 N	3000 N	4200 E	3200 E	3200 E
E ST	PARK BLVD	17TH AVE	4100	4100 N	6100 E	5900 E	5900
EAST BEYER BLVD	OTAY MESA RD/BEYER BL	SAN YSIDRO BLVD (E)	6000	6000 N	2600 E	2700 E	3800 E
EAST MISSION BAY DR	CLAIREMONT DR	SEA WORLD DR	7300 N	7300 N	4500	4500 E	4500
EASTGATE MALL	REGENTS RD	GENESEE AVE	5100 N	5100 N	6500 E	5200 E	5200
EASTGATE MALL	GENESEE AVE	INTERSTATE 805	8100 N	8100 N	5200	5200 N	5200 N
EASTGATE MALL	INTERSTATE 805	MIRAMAR RD	16000 N	16000 N	16000 E	15900 E	15900
EBERS ST	WEST POINT LOMA BLVD	NEWPORT AVE	8200	8200 N	8500	8500 N	8500 N
ECKSTROM AVE/HATHAWAY ST	BALBOA AVE	ASHFORD ST	9000 N	9000 N	8100	8100 E	8100
EL CAJON BLVD	PARK BLVD	FLORIDA ST	21600 N	21600 N	21000	21000 E	21000
EL CAJON BLVD	FLORIDA ST	TEXAS ST	23400	23400 N	23400 E	23000 E	23000
EL CAJON BLVD	TEXAS ST	UTAH ST	27600 N	27600 N	29000 E	29000 E	25700

N = Link not counted in that year. Previous year's count carried forward.
E = No actual count. ADT was estimated by the reporting jurisdiction.

City of San Diego

Primary Street	1st Cross Street	2nd Cross Street	Average Weekday Traffic Volumes 2006	2007	2008	2009	2010
EL CAJON BLVD	UTAH ST	30TH ST	36200 N	33000	33000 N	33100 E	33700 E
EL CAJON BLVD	30TH ST	INTERSTATE 805	30800	30800 N	30800 E	36300 E	39600 E
EL CAJON BLVD	INTERSTATE 805	35TH ST	26800 N	26800 N	27900	27900 E	31600 E
EL CAJON BLVD	35TH ST	40TH ST	23400	24700	24700 N	24000 E	21700
EL CAJON BLVD	40TH ST	MARLBOROUGH AVE	35800 N	35800 N	27000	27000 E	27000
EL CAJON BLVD	MARLBOROUGH AVE	43RD ST	28100 N	28100 N	29500 E	29500 N	30000
EL CAJON BLVD	43RD ST	FAIRMOUNT AVE	33800 N	33800 N	30600	30600	30600
EL CAJON BLVD	FAIRMOUNT AVE	EUCLID AVE	27800	27800 N	26700	28400 E	28600 E
EL CAJON BLVD	EUCLID AVE	54TH ST	24900 N	25300	29200 E	24000 E	24300 E
EL CAJON BLVD	54TH ST	COLLEGE AVE	24300	24300 N	27000 E	22800 E	22100 E
EL CAJON BLVD	COLLEGE AVE	63RD ST	19600 N	19600 N	19600 E	19600 E	22300
EL CAJON BLVD	63RD ST	ROLANDO BLVD	21400 N	18400	18400 N	18400 E	17700
EL CAJON BLVD	ROLANDO BLVD	MONTEZUMA RD	25200 N	25200 N	26500 E	26500 N	18600
EL CAJON BLVD	MONTEZUMA RD	70TH ST	24500 N	24500 N	28400 E	28400 E	20500
EL CAJON BLVD	70TH ST	HARBINSON AVE	23700 N	18500	18500 N	18500 E	17100
EL CAMINO REAL	CITY LIMIT	VIA DE LA VALLE	4500 N	4500 N	4500 E	4500 E	3500
EL CAMINO REAL	VIA DE LA VALLE	HALF MILE DR	17600 N	17600 N	18500 E	18500 N	15100
EL CAMINO REAL	HALF MILE DR	QUARTER MILE DR	11600 N	11600 N	12200 E	12200 N	12600
EL CAMINO REAL	QUARTER MILE DR	DEL MAR HEIGHTS RD	17900 N	17900 N	15300	15300 E	15300
EL CAMINO REAL	DEL MAR HEIGHTS RD	HIGH BLUFF DR	16200 N	16200 N	18000 E	18000 E	16900
EL CAMINO REAL	HIGH BLUFF DR	VALLEY CENTRE DR	23000 N	23000 N	23000 E	23000 E	19600
EL CAMINO REAL	VALLEY CENTRE DR	CARMEL VALLEY RD/ROUTE 56	31500 N	31500 N	28500	28500 E	28500
EL CAMINO REAL	ROUTE 56	CARMEL MOUNTAIN RD	24400 N	24400 N	23900 E	24300 E	24300 N
EL PRADO/PAN AMERICAN RD	6TH AVE	PRESIDENTS WAY	6600 N	5400	7400 E	5400 E	5900 E
ELM AVE	13TH ST	SATURN BLVD	3200 N	3200 N	3400	3600 E	3300 E
ELM ST	1ST AVE	4TH AVE	7600	7600 N	7600 E	6400 E	6400
ELM ST	4TH AVE	6TH AVE	7800	7800 N	10400	10400 N	9100 E
ENGINEER RD	RUFFNER ST	CONVOY ST	3600 N	2900	2900 N	2900 E	3700
ENGINEER RD	CONVOY ST	MERCURY ST	4400	4400 N	4400 E	3900 E	3900
ENGINEER RD	MERCURY ST	KEARNY MESA RD	5900	5900 N	5300	5000 E	5000

N = Link not counted in that year. Previous year's count carried forward.
E = No actual count. ADT was estimated by the reporting jurisdiction.

City of San Diego

Primary Street	1st Cross Street	2nd Cross Street	Average Weekday Traffic Volumes 2006	2007	2008	2009	2010
ENRICO FERMI DR	AIRWAY RD	SIEMPRE VIVA RD	2900 N	2900 N	2900 N	2900 N	2900 N
ENTERPRISE ST	SPORTS ARENA BLVD	MIDWAY DR	2200 N	2200 N	1200 E	4100 E	5100 E
ESCALA DR	BERNARDO CENTER DR	POMERADO RD	3200 N	3200 N	3200 E	3200 E	3400
EUCLID AVE	ADAMS AVE	MONROE AVE	2500 N	2500 N	2500 E	2500 E	2900
EUCLID AVE	MONROE AVE	EL CAJON BLVD	9000 N	9000 N	9000 E	9000 E	10100
EUCLID AVE	EL CAJON BLVD	ORANGE AVE	11600 N	11600 N	12200 E	12200 N	12000
EUCLID AVE	ORANGE AVE	UNIVERSITY AVE	11900 N	13900	13900 N	13900 E	10300
EUCLID AVE	UNIVERSITY AVE	WIGHTMAN ST	12900 N	12200	12200 N	12200 E	14600
EUCLID AVE	WIGHTMAN ST	HOME AVE	14400 N	14400 N	10500	12900 E	12200
EUCLID AVE	HOME AVE	54TH ST	10900 N	10900 N	10900 N	10900 N	10900 N
EUCLID AVE	54TH ST	FEDERAL BLVD	30800	29500	29500 N	30600 E	30900 E
EUCLID AVE	FEDERAL BLVD	ROUTE 94	37300	36200	36200 N	34100 E	34200 E
EUCLID AVE	ROUTE 94	MARKET ST	30700 N	25100	25100 N	25100 E	26700
EUCLID AVE	MARKET ST	IMPERIAL AVE	24200 N	24200 N	16900	16900 E	17700 E
EUCLID AVE	IMPERIAL AVE	LOGAN AVE	11300	11300 N	11300 E	10400 E	11400
EUCLID AVE	LOGAN AVE	CERVANTES AVE	14200 N	9000	11300	11300 N	10400
EVENING CREEK DR E	SABRE SPRINGS PKWY	MORNING CREEK DR N	1500 N	1500 N	3400	3400 N	3400 N
EVENING CREEK DR N	SABRE SPRINGS PKWY	SABRE HILL DR	3400 N	3400 N	3400	3400 E	3400
EVENING CREEK RD S	SABRE HILL DR	SABRE SPRINGS PKWY	4200 N	4200 N	3300	3300 E	3300
EXCHANGE PL	TORREY PINES RD	COUNTRY FAIRWAY RD	2200 N	2200 N	2200 E	2200 E	2400
EXECUTIVE DR	REGENTS RD	GENESEE AVE	4200 N	4200 N	3700	3700 E	3700
EXECUTIVE DR	GENESEE DR	EXECUTIVE WAY	7500 N	7500 N	7300	7300 E	7300
EXECUTIVE DR	EXECUTIVE WAY	TOWNE CENTRE DR	5500 N	5500 N	3200 E	3200 N	5500
EXECUTIVE WAY	EXECUTIVE DR	LA JOLLA VILLAGE RD	4500 N	4500 N	3200	3200 N	6400
F ST	PACIFIC HWY	KETTNER BLVD	1000 N	1000 N	500 E	500 N	800
F ST	4TH AVE	5TH AVE	9700	9700 N	9700 E	7100	7100
F ST	5TH AVE	8TH AVE	16300 N	16300 N	16600	16600 E	16600
F ST	8TH AVE	10TH AVE	13500 N	13500 N	14200 E	14200 N	14200 N
F ST	10TH AVE	11TH AVE	13000	13000 N	13000 E	13300	13300
F ST	11TH AVE	PARK BLVD	12300 N	12300 N	14800 E	14900	14900

N = Link not counted in that year. Previous year's count carried forward.
E = No actual count. ADT was estimated by the reporting jurisdiction.

City of San Diego

Primary Street	1st Cross Street	2nd Cross Street	Average Weekday Traffic Volumes 2006	2007	2008	2009	2010
F ST	PARK BLVD	16TH ST	21500 N	21500 N	18000	18000 E	16700 E
F ST	16TH ST	17TH ST	22700 N	22700 N	23800	23800 E	23800
F ST (RT 94 RAMP)	17TH ST	INTERSTATE 5	28400 N	28400 N	2900 E	2900 N	2900 N
FAIRBROOK RD	POMERADO RD	SEMILLON BLVD	4200	4200 N	4200 E	3900 E	3900
FAIRMOUNT AVE	SAN DIEGO MISSION RD	MISSION GORGE RD	10100	10100 N	6700	10400	10400
FAIRMOUNT AVE	MISSION GORGE RD	INTERSTATE 8	85400 N	85400 N	6900 E	6900 N	6900 N
FAIRMOUNT AVE	INTERSTATE 8	CAMINO DEL RIO SOUTH	85400 N	85400 N	86400	86400 E	86400
FAIRMOUNT AVE	CAMINO DEL RIO SOUTH	MONTEZUMA RD	79200 N	78000	66100	66100 N	79500
FAIRMOUNT AVE	MONTEZUMA RD	ALDINE DR	39100 N	39100 N	35600	35600 E	35600
FAIRMOUNT AVE	ALDINE DR	MEADE AVE	19200 N	19200 N	16800	16800	16800
FAIRMOUNT AVE	MEADE AVE	EL CAJON BLVD	10300 N	10300 N	12600 E	7300	7300
FAIRMOUNT AVE	EL CAJON BLVD	ORANGE AVE	10800 N	11300	11300 N	11100	12800
FAIRMOUNT AVE	ORANGE AVE	UNIVERSITY AVE	12500 N	12500 N	11800	11800 E	11900 E
FAIRMOUNT AVE	UNIVERSITY AVE	WIGHTMAN ST	12700 N	14000	14000 N	14000 E	14400
FAIRMOUNT AVE	WIGHTMAN ST	THORN ST	13800	14300	14300 N	15800 E	13100
FAIRMOUNT AVE	THORN ST	POPLAR ST	17500 N	16000	16000 N	16000 E	17900
FAIRMOUNT AVE	POPLAR ST	HOME AVE	17400 N	16700	16700 N	16700 E	17700
FAIRMOUNT AVE/47TH ST	HOME AVE	FEDERAL BLVD	8200 N	8200 N	7000	7000 N	9800
FAMOSA BLVD	NIMITZ BLVD	VALETA ST	5500 N	6300	6300 N	6300 E	7400
FANUEL ST	ALTA LA JOLLA DR	TURQUOISE ST	8200	8200 N	8200 E	6500 E	6500
FANUEL ST	TURQUOISE ST	LORING ST	2900 N	2900 N	2900 E	2900 E	3000
FANUEL ST	LORING ST	GARNET AVE	4200 N	4200 N	3900	3900 E	3900
FANUEL ST	GARNET AVE	GRAND AVE	7600 N	7600 N	7600 E	7000 E	6700 E
FANUEL ST	GRAND AVE	PACIFIC BEACH DR	5100 N	5100 N	5100 E	5100 E	4000
FASHION VALLEY RD	HOTEL CIRCLE NORTH	FRIARS RD	13100	13100 N	13100 E	10700	10700
FATHER JUNIPERO SERRA TR	MISSION GORGE RD	MISSION GORGE RD	2300 N	2300 N	2300 N	2300 N	2300 N
FAY AVE	PROSPECT ST	PEARL ST	6400 N	6400 N	9900 E	9900 E	9900 N
FAY AVE	PEARL ST	WEST MUIRLANDS DR	9400 N	9400 N	9000	9000 E	8900 E
FAY AVE	WEST MUIRLANDS DR	NAUTILUS ST	8700 N	8700 N	8600 E	8600 E	7500
FEDERAL BLVD	HOME AVE	47TH ST	6500 N	6500 N	4900	4900 E	4900

N = Link not counted in that year. Previous year's count carried forward.
E = No actual count. ADT was estimated by the reporting jurisdiction.

City of San Diego

Primary Street	1st Cross Street	2nd Cross Street	Average Weekday Traffic Volumes 2006	2007	2008	2009	2010
FEDERAL BLVD	47TH ST	EUCLID AVE	10400 N	10400 N	10200	10400 E	10300 E
FEDERAL/BAYVIEW HTS	EUCLID AVE	ROUTE 94	10500	10500 N	11300	11300 N	10000 E
FEDERAL BLVD (RT94 RAMP)	ROUTE 94	60TH ST	17400 N	17400 N	17400 E	17300	17300
FEDERAL BLVD	60TH ST	MALLARD ST	19500 N	19500 N	19500 N	19500 N	19500 N
FEDERAL BLVD	MALLARD ST	MACARTHUR DR	11300	11300 N	11300 E	11000	11000
FELSPAR ST	FANUEL ST	INGRAHAM ST	7300 N	7300 N	5800 E	7300 E	4400
FERN ST	JUNIPER ST	GRAPE ST	8200 N	6800	6800 N	6800 E	7400
FERN ST	GRAPE ST	A ST	10100	10100 N	10100 E	10100 N	10100 N
FIELD ST	COWLEY WY	FAIRFIELD ST	8100	8100 N	8100 E	7900 E	7900
FLANDERS DR	MIRA MESA BLVD	CAMINO SANTA FE	7000 N	5800	9900 E	9900 N	6400 E
FLANDERS DR	CAMINO SANTA FE	PARKDALE AVE	8900 N	8900 N	8900 N	8900 E	8500
FLANDERS DR	PARKDALE AVE	CAMINO RUIZ	5300 N	4800	4800 N	4900 E	4100
FLORIDA ST	EL CAJON BLVD	UNIVERSITY AVE	4000	4000 N	6000 E	6000 N	3700 E
FLORIDA ST	UNIVERSITY AVE	ROBINSON AVE	5300 N	5200	5200 N	5200 E	5500
FLORIDA ST	ROBINSON AVE	MORLEY FIELD DR	5600 N	5600 N	5100	5100 E	5100
FLORIDA DR	MORLEY FIELD DR	ZOO PL	7900 N	7900	21800 E	21800 N	7600
FLORIDA DR	ZOO PL	PERSHING DR	21800	21800 N	21800 N	21800 N	20100 E
FONTAINE ST	PRINCESS VIEW DR	CONESTOGA WAY	2800 N	2800	2800 N	2800 E	2700
FONTAINE ST	CONESTOGA WAY	MARGERUM WAY	2600 N	2600 N	2600 N	2600 N	2600 N
FOOTHILL BLVD	BERYL ST	LORING ST	24400 N	24400 N	23300	23300 E	23300
FOOTHILL BLVD	LORING ST	TURQUOISE ST	17600	17600 N	17600 E	17500 E	17500
FORT STOCKTON DR/ARISTA	PRESIDIO DR	LEWIS ST	2200 N	2200 N	3300 E	3300 E	2100
FORT STOCKTON DR	LEWIS ST	SUNSET BLVD	1700 N	1700 N	1800 E	1800 N	1900
FORT STOCKTON DR	SUNSET BLVD	HAWK ST	6100 N	6100 N	6100 E	6100 E	4600
FORT STOCKTON DR	HAWK ST	GOLDFINCH ST	8500	8500 N	8500 E	8500	8500
FORT STOCKTON DR	GOLDFINCH ST	FALCON ST	4000	4000 N	4000 E	2900	2900
FRAZEE RD	MURRAY CANYON RD	FRIARS RD	8700 N	8700 N	13800	16200 E	8400
FRAZEE RD	FRIARS RD	HAZARD CENTER DR	17300 N	17300 N	16200	13800 E	13800
FRIARS RD	SEA WORLD DR	INTERSTATE 5	12600 N	12600 N	10900	10900 N	10900
FRIARS RD	INTERSTATE 5	PACIFIC HWY	13200 N	13200 N	10900	10900 N	10900

N = Link not counted in that year. Previous year's count carried forward.
E = No actual count. ADT was estimated by the reporting jurisdiction.

City of San Diego

Primary Street	1st Cross Street	2nd Cross Street	Average Weekday Traffic Volumes 2006	2007	2008	2009	2010
FRIARS RD	PACIFIC HWY	MORENA BLVD	13200 N	13200 N	10900	10900 E	10900
FRIARS RD	MORENA BLVD	NAPA ST	13200 N	13200 N	10900	10900 E	17100
FRIARS RD	NAPA ST	VIA LAS CUMBRES	24300 N	24300 N	20500	20500 N	23800
FRIARS RD	VIA LAS CUMBRES	FASHION VALLEY RD	24500	24500 N	24500 E	23800	23800 N
FRIARS RD	FASHION VALLEY RD	ULRIC ST	42000	42000 N	42000	43600 E	56500
FRIARS RD	ULRIC ST	ROUTE 163	41300 N	41300 N	64000 E	56500 E	33300
FRIARS RD	ROUTE 163	MISSION CENTER RD	37600 N	37600 N	33300	33300 E	41200
FRIARS RD	MISSION CENTER RD	QUALCOMM WAY	44300 N	39700	39700 N	39700 E	39900
FRIARS RD	QUALCOMM WAY	INTERSTATE 805	42800 N	42800 N	37900 E	37900 E	37200 E
FRIARS RD	INTERSTATE 805	MISSION VILLAGE DR	37400	37400 N	37400 E	37800 E	38700
FRIARS RD	MISSION VILLAGE DR	INTERSTATE 15	53300 N	41800	41800 N	41800 E	41800 N
FRIARS RD	INTERSTATE 15	SANTO RD	59800	59800 N	59800 E	58200 E	58200 N
FRIARS RD	SANTO RD	MISSION GORGE RD	46300	46300 N	46300 E	47900 E	47900 N
FRONT ST	DICKINSON ST	WASHINGTON ST	6300 N	6200	6200 N	4100 E	4100 N
FRONT ST	DATE ST	ASH ST	13400 N	14000	18500 E	14100 E	12100
FRONT ST	ASH ST	A ST	15900	15900 N	15900 E	12100	11400
FRONT ST	A ST	BROADWAY	9700 N	9700 N	11400	11400 E	11400 N
FRONT ST	BROADWAY	MARKET ST	4300 N	4300 N	9100	8200 E	3300
FRONT ST	MARKET ST	HARBOR DR	3300 N	3300 N	5000	5000 N	11500
FROST ST	HEALTH CENTER DR	BERGER AVE/CHILDRENS WAY	6200 N	6200	6200 N	6200 E	3800
G ST	PACIFIC HWY	KETTNER BLVD	3600 N	3600 N	3800 E	3800 N	5000
G ST	KETTNER BLVD	INDIA ST	3700 N	3700 N	3900 E	3900 N	4700
G ST	INDIA ST	FRONT ST	3600 N	3600 N	3600 E	3600 N	7200
G ST	FRONT ST	4TH AVE	7800 N	7800 N	8200 E	7200 E	11100
G ST	4TH AVE	5TH AVE	13000	13000 N	13000 E	11100 E	12300
G ST	5TH AVE	8TH AVE	11100 N	11100 N	12300	12300 E	15000
G ST	8TH AVE	10TH AVE	14500 N	14500 N	15000	15000 E	16600
G ST	10TH AVE	11TH AVE	16500	16500 N	17700	16600	16000
G ST	11TH AVE	PARK BLVD	14700	14700 N	14700 E	16000	19800
G ST	PARK BLVD	16TH ST	12500 N	12500 N	19800	19800 E	20900

N = Link not counted in that year. Previous year's count carried forward.
E = No actual count. ADT was estimated by the reporting jurisdiction.

City of San Diego

Primary Street	1st Cross Street	2nd Cross Street	Average Weekday Traffic Volumes 2006	2007	2008	2009	2010
G ST	16TH ST	17TH ST	19200	19200 N	19200 E	20900	20900 N
G ST(RT 94 RAMP)	17TH ST	INTERSTATE 5	21200 N	21200 N	19200 E	19200 N	19200 N
G ST	19TH ST	22ND ST	4500 N	4500 N	4500 E	4500 E	3100
GALVIN AVE	BLACK MOUNTAIN RD	WESTVIEW PKWY	4600 N	4600 N	3100	3100 E	3100 N
GARNET AVE	MISSION BLVD	CASS ST	16700 N	16700 N	17500 E	17500 N	19300
GARNET AVE	CASS ST	FANUEL ST	21600	21600 N	21600 E	21600 N	22600 E
GARNET AVE	FANUEL ST	INGRAHAM ST	28900 N	28900 N	23800	23800 E	26400 E
GARNET AVE	INGRAHAM ST	LAMONT ST	28000	28000 N	28000	26800 E	26800 N
GARNET AVE	LAMONT ST	BALBOA AVE	42100 N	42100 N	42100 E	42100 E	43300
GARNET AVE	BALBOA AVE	SOLEDAD MOUNTAIN RD	55200 N	55200 N	55200 E	55200 E	58500
GARNET AVE	SOLEDAD MOUNTAIN RD	MISSION BAY DR	63100 N	63100 N	58500	58500 E	35400
GARNET AVE	MISSION BAY DR	INTERSTATE 5	31200 N	31200 N	31200 E	31200 E	31200 N
GARRISON ST	ROSECRANS ST	CHATSWORTH BLVD	1900 N	1900 N	2000 E	2000 N	5100
GATEWAY DR/MIDVALE/RALENE	HOME AVE	INTERSTATE 805	5500 N	5500 N	5100	4000 E	7200
GEMINI AVE	PEGASUS AVE	BLACK MOUNTAIN RD	7800 N	7900	7900 N	7900 E	37100
GENESEE AVE	TORREY PINES RD	INTERSTATE 5	47300	47300 N	47300 N	47300 N	34900
GENESEE AVE	INTERSTATE 5	CAMPUS POINT DR	35000	35000 N	35000 N	35000 E	35000 N
GENESEE AVE	CAMPUS POINT DR	REGENTS RD	26500 N	26500 N	26500 N	26500 N	31400
GENESEE AVE	REGENTS RD	EASTGATE MALL	28600 N	28600 N	25300 E	31400 E	24600
GENESEE AVE	EASTGATE MALL	LA JOLLA VILLAGE DR	24400 N	24400 N	22200	23800 E	39700
GENESEE AVE	LA JOLLA VILLAGE DR	NOBEL DR	32600 N	32600 N	29000	29000 E	24400
GENESEE AVE	NOBEL DR	GOVERNOR DR	32600	32600 N	32600 E	32600 N	32600 N
GENESEE AVE	GOVERNOR DR	ROUTE 52	32800 N	32800 N	33800 E	29800 E	28600 E
GENESEE AVE	ROUTE 52	CLAIREMONT MESA BLVD	30300 N	30300 N	28700	28700 E	26200
GENESEE AVE	CLAIREMONT MESA BLVD	CHATEAU DR	30200 N	30200 N	26200	26200 E	24300
GENESEE AVE	CHATEAU DR	MT HERBERT AVE	26200 N	26200 N	27500 E	27500 N	22300
GENESEE AVE	MT HERBERT AVE	DERRICK DR	21700 N	21700 N	22800 E	22800 N	27200
GENESEE AVE	DERRICK DR	MT ETNA DR	27900	27900 N	27900 E	27200	31500
GENESEE AVE	MT ETNA DR	BALBOA AVE	27900	27900 N	29800 E	29800 N	22700
GENESEE AVE	BALBOA AVE	MT ALIFAN DR	27000 N	27000 N	22700	31500	23900

N = Link not counted in that year. Previous year's count carried forward.
E = No actual count. ADT was estimated by the reporting jurisdiction.

City of San Diego

Primary Street	1st Cross Street	2nd Cross Street	Average Weekday Traffic Volumes 2006	2007	2008	2009	2010
GENESEE AVE	MT ALIFAN DR	MARLESTA DR	22500 N	22500 N	24700 E	23300 E	20900 E
GENESEE AVE	MARLESTA DR	LINDA VISTA RD	21000	21000 N	20700	21000 E	36100
GENESEE AVE	LINDA VISTA RD	ROUTE 163	31300 N	31300 N	36100	36100 E	21500
GENESEE AVE	ROUTE 163	HEALTH CENTER DR	23200 N	23200 N	21500	21500 E	22500
GENTER ST	FAY AVE	GIRARD AVE	6900 N	6900 N	6900 E	6900 E	13900
GILMAN DR	LA JOLLA VILLAGE DR	VILLA LA JOLLA DR	16200 N	16200 N	16200 E	16200 E	15700
GILMAN DR	VILLA LA JOLLA DR	INTERSTATE 5	15400 N	15400 N	15900	15900 E	15900 N
GIRARD AVE	PROSPECT ST	TORREY PINES RD	10400 N	10400 N	9900 E	10200 E	26000
GIRARD AVE	TORREY PINES RD	PEARL ST	29000 N	29000 N	29000 E	26000	26000 N
GIRARD AVE	PEARL ST	GENTER ST	6400 N	6400 N	10400 E	8900 E	6900
GOLD COAST DR	PARKDALE AVE	CAMINO RUIZ	6700 N	6700 N	6700 E	6700 E	5500
GOLD COAST DR	CAMINO RUIZ	WESTONHILL DR	7900 N	7200	9500 E	7200 E	10300
GOLD COAST DR	WESTONHILL DR	GREENFORD DR	9800 N	9800 N	10300 E	10300 N	15700
GOLD COAST DR	GREENFORD DR	BLACK MOUNTAIN RD	16200 N	16200 N	16200 E	16200 E	16200 N
GOLDFINCH ST	LEWIS ST	FORT STOCKTON DR	2200 N	2200 N	2300 E	2300 N	9200
GOLDFINCH ST	FORT STOCKTON DR	WASHINGTON ST	12200 N	12200 N	12200 E	12200 E	12200 N
GOLDFINCH ST	WASHINGTON ST	UNIVERSITY AVE	6200 N	6200 N	5600	5600 E	7300
GOLDFINCH ST	UNIVERSITY AVE	SUTTER ST	7700	7700 N	7700 E	7300 E	6000
GOLFCREST DR	WANDEMERE DR	JACKSON DR	6100 N	5400	5400 N	5400 E	8000
GOLFCREST DR	JACKSON DR	NAVAJO RD	10300 N	10300 N	8000	8000 E	8000 N
GOLFCREST DR	NAVAJO RD	MISSION GORGE RD	6000 N	5800	4700 E	5800 E	4400 E
GOVERNOR DR	STRESEMANN ST	REGENTS RD	3400	5300	5300 N	4300 E	4300 N
GOVERNOR DR	REGENTS RD	GENESEE AVE	13300	11300	13300 E	12100 E	18700
GOVERNOR DR	GENESEE AVE	GULLSTRAND ST	18000	18000 N	16300	18700 E	16000 E
GOVERNOR DR	GULLSTRAND ST	INTERSTATE 805	18600 N	18600 N	15700	16000 E	7700
GRAMERCY DR	SANDROCK RD	MOBLEY ST	10700 N	10700 N	11200 E	11200 N	7300
GRAMERCY DR	MOBLEY ST	RUFFIN RD	9300	9300 N	9300 E	7300 E	7300 N
GRAND AVE	MISSION BLVD	CASS ST	15800 N	15800 N	16600 E	16600 N	21500 E
GRAND AVE	CASS ST	FANUEL ST	25700 N	25700 N	21300 E	21500 E	27900 E
GRAND AVE	FANUEL ST	INGRAHAM ST	25700 N	25700 N	31900 E	27900 E	28300 E

N = Link not counted in that year. Previous year's count carried forward.
E = No actual count. ADT was estimated by the reporting jurisdiction.

City of San Diego

Primary Street	1st Cross Street	2nd Cross Street	Average Weekday Traffic Volumes 2006	2007	2008	2009	2010
GRAND AVE	INGRAHAM ST	LAMONT ST/BALBOA AVE	32400 N	32400 N	32400 N	30700 E	35400 E
GRAND AVE	LAMONT ST/BALBOA AVE	MISSION BAY DR	37000	37000 N	39400 E	37300 E	23600
GRAPE ST	HARBOR DR (N)	PACIFIC HWY	23300 N	23300 N	23600	23600 E	23700
GRAPE ST	PACIFIC HWY	KETTNER BLVD	26300 N	26300 N	26300 E	26300 E	26300
GRAPE ST	KETTNER BLVD	INDIA ST	24200 N	24200 N	25400 E	25400 N	29100
GRAPE ST	INDIA ST	COLUMBIA ST	27700 N	27700 N	29100 E	29100 N	30100
GRAPE ST	COLUMBIA ST	INTERSTATE 5	31800	31800 N	31800 E	30100 E	30100 N
GRAPE ST	INTERSTATE 5	ALBATROSS ST	10600 N	10900	10900 N	10900 E	10900 N
GRAPE ST	ALBATROSS ST	1ST AVE	2000 N	2000 N	2100 E	2100 N	2200
GRAPE ST	1ST AVE	4TH AVE	3000 N	3000 N	3000 E	3000 N	1900
GRAPE ST	4TH AVE	5TH AVE	2900 N	2900 N	3200 E	3200 N	1300
GRAPE ST	5TH AVE	6TH AVE	1400 N	1400 N	3200 E	3200 N	2500
GREYLING DR	RAJEAN DR	PINECREST AVE	3700 N	3700 N	2100 E	3700 E	1800
GREYLING DR	PINECREST AVE	SANDROCK RD	2400 N	2400 N	2100 E	2100 E	5700
GROVE AVE/ORO VISTA RD	HOLLISTER AVE	IRIS AVE	5000 N	5000 N	5700	5700 E	4100
GULLSTRAND ST	FLOREY ST	GOVERNOR DR	3900	3900 N	3900 E	4100 E	900
GULLSTRAND ST	GOVERNOR DR	KANTOR ST	900 N	900 N	900 E	900 N	1800
HALF MILE DR	HIGH BLUFF DR	EL CAMINO REAL	1700 N	1700 N	1700 E	1700 E	3500
HAMMOND DR	SANDROCK RD	GRAMERCY DR	4200 N	3700	3700 N	3700 E	3900
HANCOCK ST	SPORTS ARENA BLVD	KURTZ ST	5500 N	4600	4600 N	4600 E	7900
HANCOCK ST	KURTZ ST	CAMINO DEL RIO	6400	6400 N	6400 E	7900 E	4700
HANCOCK ST	CAMINO DEL RIO	ROSECRANS ST	4700 N	4700 N	4900 E	4900 N	9700
HANCOCK ST	OLD TOWN AVE	WITHERBY ST	10900 N	9000	9000 N	9000 E	4300
HANCOCK ST	WITHERBY ST	NOELL ST	3700	3700 N	3600 E	3700 E	3700
HANCOCK ST	NOELL ST	WASHINGTON ST	15100 N	14600	14600 N	14600 N	14600 N
HARBINSON AVE	AMHERST ST	EL CAJON BLVD	2500 N	2500 N	2600 E	2600 E	12500
HARBOR DR	NORTH HARBOR DR	PACIFIC HWY	12400 N	12400 N	24000 E	24000 E	14200
HARBOR DR	PACIFIC HWY	KETTNER BLVD	14600 N	14600 N	14200	14200 E	17900
HARBOR DR	KETTNER BLVD	MARKET ST	17800 N	17800 N	17900	17900 E	12900
HARBOR DR	MARKET ST	FRONT ST	12800 N	12800 N	12900	12900 E	12900 N

N = Link not counted in that year. Previous year's count carried forward.
E = No actual count. ADT was estimated by the reporting jurisdiction.

City of San Diego

Primary Street	1st Cross Street	2nd Cross Street	Average Weekday Traffic Volumes 2006	2007	2008	2009	2010
HARBOR DR	FRONT ST	1ST AVE	13200 N	13200 N	14900 E	14900 N	14900 N
HARBOR DR	1ST AVE	5TH AVE	14500	14500 N	14500 E	14500 N	22500
HARBOR DR	5TH AVE	8TH AVE	14900	14900 N	14900 E	22500	22500 N
HARBOR DR	8TH ST	CESAR CHAVEZ PKWY	14100 N	14100 N	11500	11500 N	13900
HARBOR DR	CESAR CHAVEZ PKWY	CORONADO BRIDGE	11000 N	11000 N	13400 E	13900 E	13900
HARBOR DR	CORONADO BRIDGE	SAMPSON ST	11000 N	11000 N	13900	13900 E	9600
HARBOR DR	SAMPSON ST	28TH ST	11800	11800 N	16300	16300 N	16300
HARBOR DR	28TH ST	32ND ST	18800 N	18800 N	16500	16300 E	17200
HARBOR DR	32ND ST	8TH ST (NATIONAL CITY)	19700 N	19700 N	17200	17200 E	17200 N
HARBOR ISLAND DR	WEST END	TRAFFIC CIRCLE	9500 N	9500 N	9500 N	9500 N	4600
HARBOR ISLAND DR	TRAFFIC CIRCLE	EAST END	5600 N	5600 N	5600 N	5600 N	9900
HARBOR ISLAND DR	NORTH HARBOR DR	TRAFFIC CIRCLE	12600 N	12600 N	12600 N	12600 N	12600 N
HARNEY ST	JUAN ST	CONGRESS ST	3000 N	3000 N	3000 N	3000 N	3000 N
HARNEY ST	CONGRESS ST	JEFFERSON ST	2000 N	2000 N	2000 N	2000 N	7500
HARTFIELD AVE	QUARTER MILE DR	DEL MAR HEIGHTS RD	6400 N	6400 N	6400 E	6400 E	6400 N
HARVEST RD	AIRWAY RD	SIEMPRE VIVA RD	1200 N	1200 N	1200 N	1200 N	24600
HAWTHORN ST	HARBOR DR (N)	PACIFIC HWY	18400 N	18400 N	18400 E	18400 E	23500
HAWTHORN ST	PACIFIC HWY	KETTNER BLVD	24200 N	24200 N	23500	23500 E	24700
HAWTHORN ST	KETTNER BLVD	INDIA ST	21000 N	21000 N	21000 E	21000 E	25200
HAWTHORN ST	INDIA ST	COLUMBIA ST	23800 N	25200	25200 N	25200 E	26100
HAWTHORN ST	COLUMBIA ST	STATE ST	24400 N	24400 N	25600 E	25600 N	30000
HAWTHORN ST	STATE ST	INTERSTATE 5	29000 N	24700	24700 N	24700 E	24700 N
HAWTHORN ST	INTERSTATE 5	1ST AVE	2800 N	3000	3000 N	3000 E	1800
HAWTHORN ST	1ST AVE	4TH AVE	1700 N	1700 N	1800 E	1800 N	9600
HAZARD CENTER DR	FRAZEE RD	MISSION CENTER RD	9600	9600 N	9600 E	9600	9600 N
HEALTH CENTER DR	MESA COLLEGE DR	VISTA HILL AVE	12200	10000	10000 N	10700 E	15400
HEALTH CENTER DR	VISTA HILL AVE	GENESEE AVE/STARLING DR	14000	14000 N	14000 E	15400	10400
HERITAGE/OTAY VALLEY RD	ENTERTAINMENT CIR (N)	OTAY MESA RD	12700 N	12700 N	10400	10400 N	10400 N
HERSCHEL AVE	PROSPECT ST	PEARL ST	6600 N	6600 N	6600 E	6600 N	4000
HICKMAN FIELD DR	COPLEY DR	CONVOY CT	3400 N	2300	2300 N	4500 E	9200

N = Link not counted in that year. Previous year's count carried forward.
E = No actual count. ADT was estimated by the reporting jurisdiction.

City of San Diego

Primary Street	1st Cross Street	2nd Cross Street	Average Weekday Traffic Volumes 2006	2007	2008	2009	2010
HIDDEN VALLEY RD	ARDATH DR	VIA CAPRI	8900 N	8900 N	8900 E	8900 E	6100
HIGH BLUFF DR	HALF MILE DR	DEL MAR HEIGHTS RD	6900 N	6600	6600 N	4200 E	10300
HIGH BLUFF DR	DEL MAR HEIGHTS RD	EL CAMINO REAL	10100 N	10100 N	10300	10300 E	10300 N
HIGHLAND RANCH RD	CARMEL MOUNTAIN RD	CARMEL RIDGE RD	11700 N	9600	9600 N	9600 N	9600 N
HIGHLAND RANCH RD	CARMEL RIDGE RD	TED WILLIAMS PKWY	11000 N	11000 N	11200	11200 N	11200 N
HIGHLAND VALLEY RD	POMERADO RD	BANDY CANYON RD	2300 N	2300 N	1800	1800 N	6000
HIGHWOOD DR	GROSSMONT COLLEGE DR	LAKE MURRAY BLVD	5500	5500 N	3200	3200 N	3100
HILL ST	SUNSET CLIFFS BLVD	CATALINA BLVD	3200	3200 N	3200 E	3100 E	2600
HILLTOP DR	BOUNDARY ST	47TH ST	4300 N	4300 N	3800	3100 E	1600
HOLIDAY CT	VILLA LA JOLLA DR	EAST END	4000 N	4000 N	4000 E	4000 E	6100
HOLLISTER ST	MAIN ST	PALM AVE	7500 N	7500 N	6000	6100 E	4900
HOLLISTER ST/OUTER RD	PALM AVE	CORONADO AVE (E)	4700 N	4700 N	4900	4900 E	4900 N
HOLLISTER ST (I-5 RAMP)	INTERSTATE 5	CORONADO AVE (W)	17200 N	17200 N	11100	11100 N	12200
HOLLISTER ST	CORONADO AVE (W)	GROVE AVE	12200 N	12200 N	13400 E	13400 E	13400 N
HOLLISTER ST	GROVE AVE	TOCAYO AVE/RT 905	6500	6500 N	13400 E	9000	9000 N
HOLLISTER ST	TOCAYO AVE/RT 905	SUNSET AVE	1900 N	1900 N	1700	1700 E	1000
HOLLISTER ST	SUNSET AVE	MONUMENT RD	1100 N	1100 N	1100 E	1100 N	1100 N
HOME AVE (RT 94 RAMPS)	ROUTE 94	FEDERAL BLVD	17500 N	17500 N	17500 N	17500 N	17000
HOME AVE	FEDERAL BLVD	GATEWAY DR	16300 N	15300	17700	17700 N	17700
HOME AVE	GATEWAY DR	INTERSTATE 805	18700 N	18700 N	17700	17700 E	37300
HOME AVE	INTERSTATE 805	FAIRMOUNT AVE	33300	33300 N	33300 E	37300	17300
HOME AVE	FAIRMOUNT AVE	EUCLID AVE	18100 N	18800	18800 N	18800 E	18800 N
HOTEL CIRCLE (N)	HOTEL CIRCLE(S)/TAYLOR	HOTEL CIRCLE PL	13200 N	13200 N	12000	12000 N	12000 N
HOTEL CIRCLE (N)	HOTEL CIRCLE PL	INTERSTATE 8 FWY RAMP	7700 N	7700 N	8100 E	8100 N	17600
HOTEL CIRCLE (N)	INTERSTATE 8 FWY RAMP	FASHION VALLEY RD	23200 N	23200 N	23200 E	23200 E	23200 N
HOTEL CIRCLE (N)	FASHION VALLEY RD	CAMINO DE LA REINA	17400 N	17400 N	13300	13300 E	15200
HOTEL CIRCLE (S)	HOTEL CIRCLE (N)/TAYLOR	INTERSTATE 8 RAMP	10800 N	10800 N	15200	15200 N	9900
HOTEL CIRCLE (S)	INTERSTATE 8 RAMP	CAMINO DE LA REINA	8700 N	8700 N	9900	9900 E	6800
HOWARD AVE	INTERSTATE 805	30TH ST	3300 N	3300 N	5900 E	5900 E	6000
HOWARD AVE	30TH ST	UTAH ST	5200 N	5200 N	6000	6000 E	6900

N = Link not counted in that year. Previous year's count carried forward.
E = No actual count. ADT was estimated by the reporting jurisdiction.

City of San Diego

Primary Street	1st Cross Street	2nd Cross Street	Average Weekday Traffic Volumes 2006	2007	2008	2009	2010
HOWARD AVE	UTAH ST	TEXAS ST	4800 N	4800 N	6900	6900 E	3100
HOWARD AVE	TEXAS ST	FLORIDA ST	4100 N	3400	3400 N	3400 E	3600
HOWARD AVE	FLORIDA ST	PARK BLVD	3000 N	3000 N	3000 E	3000 E	4200
ILLION ST	MILTON ST	KNOXVILLE ST	3700 N	3700 N	4200	4200 E	4200 N
IMPERIAL AVE	8TH AVE	10TH AVE	4000 N	4000 N	4300	4300 N	2700
IMPERIAL AVE	10TH AVE	PARK BLVD	3300 N	3300 N	4300	4300 N	4300
IMPERIAL AVE	PARK BLVD	16TH ST	4500 N	4500 N	6400	4300 E	6400
IMPERIAL AVE	16TH ST	INTERSTATE 5	6500 N	6500 N	8300 E	6400 E	6700 E
IMPERIAL AVE	INTERSTATE 5	25TH ST	6900	6900 N	9200 E	9800 E	6500
IMPERIAL AVE	25TH ST	28TH ST	8400 N	8400 N	8800 E	8800 N	6100
IMPERIAL AVE	28TH ST	30TH ST	7400	7400 N	7400 E	6100 E	7300
IMPERIAL AVE	30TH ST	32ND ST	7500	7500 N	7500 E	7300 E	7200
IMPERIAL AVE	32ND ST	ROUTE 15	7500 N	7500 N	7200	7200 E	8200
IMPERIAL AVE	ROUTE 15	38TH ST	8200 N	8200 N	8000 E	8200 E	24200
IMPERIAL AVE	38TH ST	INTERSTATE 805	9800 N	11500	11500 N	11500 E	39600
IMPERIAL AVE	INTERSTATE 805	47TH ST	9800 N	9800 N	37900 E	39600	39600 N
IMPERIAL AVE	47TH ST	EUCLID AVE	30800 N	30800 N	26700	26700 E	23700
IMPERIAL AVE	EUCLID AVE	SAN JACINTO DR	23400	23400 N	23400 E	23700	25600
IMPERIAL AVE	SAN JACINTO DR	VALENCIA PKWY	23000 N	21600	21600 N	21600 E	17800
IMPERIAL AVE	VALENCIA PKWY	60TH ST	20100 N	17400	17400 N	17400 E	17800
IMPERIAL AVE	60TH ST	65TH ST	18200	18200 N	18200 E	18000 E	17500 E
IMPERIAL AVE	65TH ST	69TH ST/LISBON ST	20200	20200 N	23500 E	23500 N	23500 N
IMPERIAL AVE	69TH ST/LISBON ST	VIEWCREST DR	9700	9700 N	9700 E	8800 E	8900
INDIA ST	WASHINGTON ST	SAN DIEGO AVE	8100 N	8100 N	8900	8900 E	8000
INDIA ST	SAN DIEGO AVE	I-5 ON RAMP/WALNUT	8800 N	8800 N	8000	8000 E	8000 N
INDIA ST	I-5 ON RAMP/WALNUT	I-5 OFF RAMP/UPAS ST	24500 N	29300	29300 N	29300 N	29300 N
INDIA ST	I-5 OFF RAMP/UPAS ST	QUINCE ST	18500	18500 N	18500 E	16700 E	16700 N
INDIA ST	QUINCE ST	I-5 OFF RAMP/OLIVE ST	17700 N	17700 N	16100 E	16100 N	13100
INDIA ST	I-5 OFF RAMP/OLIVE ST	LAUREL ST	16100	16100 N	16100 E	16100 N	16100 N
INDIA ST	LAUREL ST	HAWTHORN ST	4400 N	4400 N	4000	4000 E	5100

N = Link not counted in that year. Previous year's count carried forward.
E = No actual count. ADT was estimated by the reporting jurisdiction.

City of San Diego

Primary Street	1st Cross Street	2nd Cross Street	Average Weekday Traffic Volumes 2006	2007	2008	2009	2010
INDIA ST	HAWTHORN ST	GRAPE ST	5400 N	5400 N	5400 E	5400 E	4300
INDIA ST	GRAPE ST	ASH ST	5700 N	5700 N	5700 E	5700 E	3400
INDIA ST	ASH ST	A ST	3500 N	3700	3700 N	3700 E	6000
INDIA ST	A ST	C ST	5900	5900 N	5900 E	6000 E	4100
INDIA ST	C ST	BROADWAY	4400	4400 N	5000	4100	4100 N
INDIA ST	G ST	MARKET ST	500 N	500 N	700 E	700 N	700 N
INGRAHAM ST	BERYL ST	GARNET AVE	16300 N	16300 N	16300 E	17600 E	19100 E
INGRAHAM ST	GARNET AVE	GRAND AVE	20000 N	20000 N	19900 E	19200 E	23200
INGRAHAM ST	GRAND AVE	PACIFIC BEACH DR	23800 N	23800 N	22600 E	22400 E	23200 E
INGRAHAM ST	PACIFIC BEACH DR	RIVIERA DR/CROWN POINT DR	23300 N	23300 N	23400 E	23000 E	23000 N
INGRAHAM ST	RIVIERA DR/CROWN POINT DR	WEST MISSION BAY DR	53400 N	53400 N	40700	23400	23400 N
INGULF ST	MORENA BLVD	DENVER ST	5200	5200 N	5200 E	6100 E	7600 E
IRIS AVE	ORO VISTA RD	BEYER BLVD	7600 N	7600 N	8600 E	8600 N	3100
ISLAND AVE	FRONT ST	1ST AVE	2500 N	2500 N	2300 E	2300 E	4500
IVANHOE AVE	PROSPECT ST	TORREY PINES RD	4800	4800 N	8500 E	6700 E	7600
JACKSON DR	MISSION GORGE RD	PARK RIDGE BLVD	9800 N	9800 N	9800 E	9800 E	10400
JACKSON DR	PARK RIDGE BLVD	NAVAJO RD	11000 N	11000 N	10400	10400 E	11900
JACKSON DR	NAVAJO RD	GOLFCREST DR	14300 N	11700	11700 N	11700 E	12800
JACKSON DR	GOLFCREST DR	LAKESHORE DR	13600 N	13000	13000 N	13100 E	8100
JACKSON DR	LAKESHORE DR	COWLES MOUNTAIN BLVD	10300 N	6800	6800 N	6800 E	7900
JACKSON DR	COWLES MOUNTAIN BLVD	BOULDER LAKE AVE	10200 N	10200 N	10700 E	10700 N	11600
JACKSON DR	BOULDER LAKE AVE	LAKE MURRAY BLVD	10300 N	9900	9900 N	9900 E	8800
JACKSON DR	LAKE MURRAY BLVD	DALLAS ST	9600 N	8700	8700 N	8700 E	8700 N
JACKSON ST/MASON ST	PRESIDIO DR	JUAN ST	1900 N	1900 N	1800 E	1800 E	10500
JAMACHA RD	LISBON ST	CARDIFF ST	7900 N	7900 N	10500	10500 N	14300
JAMACHA RD	CARDIFF ST	OSAGE ST	12400 N	14500	14500 N	14500 E	14500 N
JEFFERSON ST	HARNEY ST	OLD TOWN AVE	2500 N	2500 N	2500 N	5000 E	7200
JEWELL ST	BERYL ST	GARNET ST	8700	8700 N	7700 E	7200 E	10300
JOHN JAY HOPKINS DR	NORTH TORREY PINES RD	GENESEE AVE	10400 N	9200	9200 N	9200 E	6900
JUAN ST	TAYLOR ST	HARNEY ST	8800 N	8800 N	8800 E	8800 E	8800 N

N = Link not counted in that year. Previous year's count carried forward.
E = No actual count. ADT was estimated by the reporting jurisdiction.

City of San Diego

Primary Street	1st Cross Street	2nd Cross Street	Average Weekday Traffic Volumes 2006	2007	2008	2009	2010
JUAN ST	HARNEY ST	SUNSET RD	5800 N	2700	2700 N	3000 E	4100 E
JUNIPER ST	30TH ST (W)	32ND ST	3800 N	3900	3900 N	3900 E	6700
JUTLAND DR	MORENA BLVD	IDLEWILD WY	4200 N	4200 N	6700	6700 E	9700
JUTLAND DR	IDLEWILD WY	LUNA AVE	8100 N	8100 N	9900	9700 E	9700 N
KEARNY MESA RD	MAGNATRON BL	CLAIREMONT MESA BLVD	6100 N	6100 N	5700 E	5700 E	6100
KEARNY MESA RD	CLAIREMONT MESA BLVD	ENGINEER RD	6700 N	6700 N	6100	6100 E	9300
KEARNY MESA RD	OTHELLO AVE	CONVOY ST	9700	9700 N	9700 E	9300	12800
KEARNY VILLA RD	BLACK MOUNTAIN RD	MIRAMAR RD	13100 N	13100 N	12800	12800 E	21600
KEARNY VILLA RD	MIRAMAR RD	MIRAMAR WAY	22900	22900 N	22900 E	21600 E	25400
KEARNY VILLA RD	MIRAMAR WY	HARRIS PLANT RD	25500 N	26000	26000 N	26000 E	26100
KEARNY VILLA RD	HARRIS PLANT RD	ROUTE 163	25400 N	24400	24400 N	24400 E	24400 N
KEARNY VILLA RD	ROUTE 163	ROUTE 52	17200 N	14500	14500 N	14500 E	22000
KEARNY VILLA RD	ROUTE 52	RUFFIN RD	20800 N	20800 N	22000	22000 E	22000 N
KEARNY VILLA RD	RUFFIN RD	CLAIREMONT MESA BLVD	11000	11000 N	11000 E	11000 N	11000 N
KEARNY VILLA RD	CLAIREMONT MESA BLVD	RT 163 RAMP/CENTURY PK CT	12800 N	12800 N	8900 E	8900 N	21700
KEARNY VILLA RD	RT 163 RAMP/CENTURY PK CT	BALBOA AVE	22900	22900 N	20300	21700 E	19600
KEARNY VILLA RD	BALBOA AVE	AERO DR	14400	14400 N	14400 E	19600 E	19600
KEARNY VILLA RD	AERO DR	INTERSTATE 805	21700	21700 N	22500	22500 N	22500 N
KELTON RD	ROUTE 94	ROSWELL ST	6700 N	6700 N	6700 E	6700 E	6700 E
KEMPER ST	SPORTS ARENA BLVD	MIDWAY DR	8100	8100 N	8100 E	6700	6700 N
KEMPER ST/LELAND ST	MIDWAY DR	POINSETTIA DR	11600 N	11600 N	11300 E	11300 E	4600
KENAMAR DR	TRADE ST	CARROLL RD	4200 N	4500	4500 N	4500 E	900
KENWOOD/60TH/IONA DR	MARKET ST	BROADWAY	2900 N	2900 N	1100 E	1100 E	1100 N
KETTNER BLVD/HANCOCK ST	WASHINGTON ST	INTERSTATE 5 OFF-RAMP	20300 N	20300 N	19900 E	19900 N	19400
KETTNER BLVD	INTERSTATE 5 OFF-RAMP	INTERSTATE 5 ON-RAMP	19500	19300	19900 E	19300 E	19300 N
KETTNER BLVD	INTERSTATE 5 ON-RAMP	LAUREL ST	19000 N	19000 N	19700 E	19700 N	7000
KETTNER BLVD	LAUREL ST	HAWTHORN ST	6700 N	7000	7000 N	7000 E	8400
KETTNER BLVD	HAWTHORN ST	GRAPE ST	9300 N	8600	8600 N	8600 E	4400
KETTNER BLVD	GRAPE ST	ASH ST	5600 N	6300	6300 N	5300 E	9700
KETTNER BLVD	ASH ST	A ST	10000 N	10000 N	9700	9700 E	5600

N = Link not counted in that year. Previous year's count carried forward.
E = No actual count. ADT was estimated by the reporting jurisdiction.

City of San Diego

Primary Street	1st Cross Street	2nd Cross Street	Average Weekday Traffic Volumes 2006	2007	2008	2009	2010
KETTNER BLVD	A ST	C ST	5700 N	5700 N	5700 E	5700 E	4600
KETTNER BLVD	C ST	BROADWAY	5100 N	5100 N	4600	4600 E	5000
KETTNER BLVD	BROADWAY	F ST	3500 N	3500 N	3700 E	3700 N	4600
KETTNER BLVD	F ST	G ST	4000 N	4000 N	4000 E	4000 E	3900
KETTNER BLVD	G ST	MARKET ST	3000 N	3000 N	2700	3900	3900 N
KETTNER BLVD	MARKET ST	SEAPORT VILLAGE	3000 N	3000 N	2700	2700 N	5000
KIOWA DR	MISSION TRAILS PARK	LAKE MURRAY BLVD	3100 N	3100 N	4000 E	4000 E	7300
KNOXVILLE ST	ILLION ST	MORENA BLVD	6700	6700 N	6700 E	7300 E	7300
KURTZ ST	HANCOCK ST	CAMINO DEL RIO W	6500 N	6500 N	6500 E	6500 E	3900
KURTZ ST	CAMINO DEL RIO W	ROSECRANS ST	4300 N	4300 N	3900	3900 E	12700
KURTZ ST	ROSECRANS ST	PACIFIC HWY	10400	10400 N	10400 E	12700 E	12700 N
LA CUENTA DR	CLAIREMONT MESA BLVD	TIERRASANTA BLVD	5200 N	5200 N	4800	4800 E	4500
LA CUENTA DR	TIERRASANTA BLVD	LA CUENTA COURT	4700 N	4700 N	4500	4500 E	4500
LA JOLLA BLVD	PROSPECT ST	PEARL ST	8600 N	8600 N	6200	4500 E	4500 N
LA JOLLA BLVD	PEARL ST	NAUTILUS ST	27600 N	27600 N	27600 E	27600 E	27600 N
LA JOLLA BLVD	NAUTILUS ST	TURQUOISE ST	22900 N	22900 N	22000 E	22900 N	22900 N
LA JOLLA BLVD	TURQUOISE ST	LORING ST	18300 N	18300 N	18300 E	19000 E	7800
LA JOLLA COLONY DR	INTERSTATE 5	PALMILLA DR	8300 N	8300 N	7800	7800 E	8500
LA JOLLA MESA DR	TURQUOISE ST	LINDA ROSA DR	8000 N	8000 N	9100 E	8300 E	8300 N
LA JOLLA MESA DR	LINDA ROSA DR	LA JOLLA SCENIC DR (S)	4800	4800 N	4800 E	4900 E	2200
L J MESA/E C TEATRO/MUIR	LA JOLLA SCENIC DR (S)	NAUTILUS ST	2300 N	2300 N	2200 E	2200 E	2200 N
LA JOLLA PKWY	TORREY PINES RD	LA JOLLA SCENIC DR (N)	61200	61200 N	61200 E	61200 N	48100
LA JOLLA PKWY	LA JOLLA SCENIC DR (N)	INTERSTATE 5	62200 N	62200 N	48100	48100 E	48100 N
LA JOLLA SCENIC DR (N)	LA JOLLA PWKY	LA JOLLA VILLAGE DR	5000 N	5000 N	7100 E	5700 E	3400
LA JOLLA SCENIC DR (S)	LA JOLLA MESA DR	LA JOLLA RANCHO RD	3900 N	3900 N	3400	3400 E	6600
LA JOLLA SCENIC DR (S)	LA JOLLA RANCHO RD	NAUTILUS ST	5400 N	5400 N	5700 E	5700 N	14300
LA JOLLA SCENIC DR (S)	NAUTILUS ST	SOLEDAD MOUNTAIN RD	17100	17100 N	17100 E	14300	12400
LA JOLLA SCENIC DR (S)	SOLEDAD MOUNTAIN RD	VIA CAPRI	11800 N	11800 N	11800 E	11800 E	12100 E
LA JOLLA SHORES DR	NORTH TORREY PINES RD	TORREY PINES RD	18700 N	18700 N	14000 E	15400 E	44600
LA JOLLA VILLAGE DR	TORREY PINES RD	LA JOLLA SCENIC DR (N)	40500	40500 N	40500 E	44600	47300

N = Link not counted in that year. Previous year's count carried forward.
E = No actual count. ADT was estimated by the reporting jurisdiction.

City of San Diego

Primary Street	1st Cross Street	2nd Cross Street	Average Weekday Traffic Volumes 2006	2007	2008	2009	2010
LA JOLLA VILLAGE DR	LA JOLLA SCENIC DR (N)	GILMAN DR	45700	45700 N	45700 E	47300	34800
LA JOLLA VILLAGE DR	GILMAN DR	VILLA LA JOLLA DR	43200 N	43200 N	34800	34800 E	57400
LA JOLLA VILLAGE DR	VILLA LA JOLLA DR	INTERSTATE 5	60200 N	60200 N	57400	57400	57400 N
LA JOLLA VILLAGE DR	INTERSTATE 5	GENESEE AVE	49600	49600 N	44900	46800 E	40200
LA JOLLA VILLAGE DR	GENESEE AVE	TOWNE CENTRE DR	40200 N	40200 N	38300	40200 E	61300
LA JOLLA VILLAGE DR	TOWNE CENTRE DR	INTERSTATE 805	63300 N	63300 N	61300	61300 E	61300 N
LA MEDIA RD	LONESTAR RD	OTAY MESA RD	4400 N	4400 N	10300 E	10300 N	10300
LA MEDIA RD	OTAY MESA RD	AIRWAY RD	5700 N	5700 N	10300 E	10300 N	10900
LA MEDIA RD	AIRWAY RD	SIEMPRE VIVA RD	9400 N	10300	11400	11400 E	11400 N
LAKE ARROWHEAD DR	DALLAS ST	LAKE MURRAY BLVD	4100 N	4500	4500 N	4500 E	4500 E
LAKE MURRAY BLVD	HIGHWOOD DR	NAVAJO RD	16000 N	16000 N	6000	6000 E	14200
LAKE MURRAY BLVD	NAVAJO RD	SAN CARLOS DR	21100 N	21100 N	12400	12400 N	11800 E
LAKE MURRAY BLVD	SAN CARLOS DR	JACKSON DR	14800 N	14800 N	28800 E	12400 E	9300
LAKE MURRAY BLVD	JACKSON DR	DALLAS ST	12200 N	12200 N	9300	9300 E	9300
LAKE SHORE DR	JACKSON DR	EL PASO ST	8300 N	8300 N	8700 E	8700 N	5600
LAMONT ST	LORING ST	BERYL ST	5900	5900 N	5900 E	5600 E	5600 N
LAMONT ST	BERYL ST	GARNET AVE	9300	9300 N	9300 E	10900 E	11100 E
LAMONT ST	GARNET AVE	GRAND AVE	11600 N	11600 N	11600 E	11600 E	11600 N
LAMONT ST	GRAND AVE	CROWN POINT DR	5000 N	5000 N	9500 E	9500 N	9500 N
LANDIS ST	BOUNDARY ST	NILE ST	4100 N	4800	4800 N	4800 E	5200
LANDIS ST	NILE ST	SWIFT ST	5800 N	5800 N	5800 E	5800 E	5800 N
LANDIS ST	40TH ST	FAIRMOUNT AVE	2900 N	2900 N	3900	3900 E	3500
LANDIS ST	FAIRMOUNT AVE	EUCLID AVE	5000 N	5000 N	2900 E	2900 N	5100
LANSDALE DR	DEL MAR HEIGHTS RD(W)	DEL MAR HEIGHTS RD(E)	5800 N	5800 N	5100	5100 E	2000
LAS FLORES TERRACE	CHURCHWARD ST	TRINIDAD WY	3400 N	3400 N	2000	2000 E	2000 N
LAUREL ST	HARBOR DR (N)	PACIFIC HWY	33900	33900 N	33900 E	30700	29900
LAUREL ST	PACIFIC HWY	KETTNER BLVD	26200 N	27600	27600 N	27600	27600 N
LAUREL ST	KETTNER BLVD	INDIA ST/I-5	21800	21800 N	21800 E	17800	14600
LAUREL ST	INDIA ST/I-5	STATE ST	12600 N	12600 N	14600	14600 E	9900
LAUREL ST	STATE ST	1ST AVE	11500 N	10500	6000 E	10500 N	12500

N = Link not counted in that year. Previous year's count carried forward.
E = No actual count. ADT was estimated by the reporting jurisdiction.

City of San Diego

Primary Street	1st Cross Street	2nd Cross Street	Average Weekday Traffic Volumes 2006	2007	2008	2009	2010
LAUREL ST	1ST AVE	4TH AVE	10200 N	10200 N	12500	12500 E	10300
LAUREL ST	4TH AVE	5TH AVE	10100 N	10100	10100 N	10100 E	8800
LAUREL ST	5TH AVE	6TH AVE	8700 N	9300	9300 N	8000	12000
LEBON DR	LA JOLLA VILLAGE DR	NOBEL DR	12700 N	12700 N	12000	12000 E	10700
LEBON DR	NOBEL DR	PALMILLA DR	11600 N	11600 N	10700	10700 E	10700 N
LEON AVE	SATURN BLVD	HOLLISTER ST	5800 N	5800 N	5600	5600 E	3700
LEWIS ST	FORT STOCKTON DR	GOLDFINCH ST	3700	3700 N	3700 E	3700 E	3700 N
LIBRA DR	WESTONHILL DR	PEGASUS AVE	2000 N	2000 N	9800 E	9800 N	4000
LIMERICK AVE	NORTH END	CLAIREMONT MESA BLVD	6400	6400 N	6400 E	4000 E	5200 E
LIMERICK AVE	CLAIREMONT MESA BLVD	DOLIVA DR	6100 N	6100 N	7000	7000 N	5100
LINCOLN AVE	JOHNSON AVE	WASHINGTON ST	5600 N	5600 N	4900	5100 E	8200
LINCOLN AVE	WASHINGTON ST	CLEVELAND AVE	10000 N	8500	8500 N	8200	7300
LINCOLN AVE	CLEVELAND AVE	PARK BLVD	8300	8300 N	8300 E	7300 E	7300 N
LINCOLN AVE	FLORIDA ST	UTAH ST	2700 N	2700 N	3500 E	3500 N	4600
LINCOLN AVE	UTAH ST	30TH ST	4700	4700 N	4700 E	4600 E	6000
LINCOLN AVE	30TH ST	32ND ST	6400 N	6400 N	6400 E	6400 E	6400 N
LINCOLN AVE	32ND ST	INTERSTATE 805/33RD ST	4300 N	4300 N	6400 E	6400 N	5300
LINCOLN AVE	INTERSTATE 805/33RD ST	UNIVERSITY AVE	3600 N	3600 N	3600 E	3600 E	17200
LINDA VISTA RD	AERO DR	BALTIC ST	15700 N	15700 N	17200	17200 E	17000
LINDA VISTA RD	BALTIC ST	MESA COLLEGE DR	15300 N	15300 N	17000	17000 E	16400
LINDA VISTA RD	MESA COLLEGE DR	GENESEE AVE	14100 N	14100 N	16400	16400 E	28300
LINDA VISTA RD	GENESEE AVE	ULRIC ST	23100 N	23100 N	28300	28300 E	28300 N
LINDA VISTA RD	ULRIC ST	COMSTOCK ST	17500 N	17500 N	17500 E	17500 E	15200
LINDA VISTA RD	COMSTOCK ST	VIA LAS CUMBRES	14400	14400 N	14400 E	15200 E	17800
LINDA VISTA RD	VIA LAS CUMBRES	COLUSA ST	21500 N	21500 N	17800	17800 E	21600
LINDA VISTA RD	COLUSA ST	NAPA ST	22500 N	22500 N	23600 E	23600 N	20900
LINDA VISTA RD	NAPA ST	MORENA BLVD	22200	22200 N	22200 E	20900	20900 N
LISBON ST	69TH ST/CHESTER ST	JAMACHA RD	10400 N	9500	11800 E	11800 N	11800 N
LOGAN AVE/16TH ST	IMPERIAL AVE	CESAR CHAVEZ PKWY	5400 N	5400 N	3400	3400 E	9000
LOGAN AVE	CESAR CHAVEZ PKWY	DEWEY ST	8900	8900 N	8900 E	9000	9000 N

N = Link not counted in that year. Previous year's count carried forward.
E = No actual count. ADT was estimated by the reporting jurisdiction.

City of San Diego

Primary Street	1st Cross Street	2nd Cross Street	Average Weekday Traffic Volumes 2006	2007	2008	2009	2010
LOGAN AVE	DEWEY ST	SAMPSON ST	3300 N	3300 N	1900 E	1900 N	1900 N
LOGAN AVE/26TH ST	SAMPSON ST	MAIN ST	2000 N	2000 N	1900 E	1900 N	7300
LOGAN AVE	43RD ST	INTERSTATE 805	8000 N	8000 N	8000 E	8000 E	8000 N
LOGAN AVE	INTERSTATE 805	47TH ST	9500 N	9500 N	8000 E	8000 N	9300
LOGAN AVE	47TH ST	EUCLID AVE	11200	11200 N	11200 E	11200 N	11200 N
LOMALAND DR	TARENTO DR	CATALINA BLVD/RT 209	4600 N	3200	3200 E	3200 E	3700 E
LOMICA DR	BERNARDO CENTER DR	BERNARDO OAKS DR	6000 N	6000 N	6300	3900 E	4100
LORING ST	MISSION BLVD	CASS ST	5500 N	5500 N	4100	4100 E	5600
LORING ST	CASS ST	FANUEL ST	6500 N	6500 N	6800 E	6800 N	5000
LORING ST	FANUEL ST	FOOTHILL BLVD	5200 N	5200 N	5200 E	5200 E	2000
LOTUS DR/HYACINTH DR	POINSETTIA DR	CHATSWORTH BLVD	2400 N	2400 N	2100 E	2100 E	4100
LOWELL ST	PLUM ST	NIMITZ BLVD	3900 N	3900 N	4100	4100 E	4100 N
LUNA AVE	CLAIREMONT MESA BLVD	JUTLAND DR	15600 N	15600 N	17800	17800 E	17800 N
LUNA AVE	JUTLAND DR	MONONGAHELA ST	5900 N	5900 N	5600	5600 E	5600 N
LUSK BLVD	VISTA SORRENTO PKWY	BARNES CANYON RD	11400 N	11400 N	11400 E	11000 E	9800 E
LUSK BLVD	BARNES CANYON RD	MIRA MESA BLVD	15100 N	15100 N	10000	10000 E	10000 N
LYTTON ST	ROSECRANS ST	BARNETT AVE	18700 N	19700	19700 N	19700 E	19700 N
MACAULAY ST	CHATSWORTH BLVD	PLUM ST	3800 N	3900	3900 N	3900 E	3800
MADISON AVE	CLEVELAND AVE	PARK BLVD	3800 N	3800 N	3800	3800 E	3800 N
MADISON AVE	PARK BLVD	TEXAS ST	6600	6600 N	8000	6800 E	6800
MADISON AVE	TEXAS ST	OHIO ST	5100	5100 N	5100 E	5300 E	6200
MADRA AVE	RIDGE MANOR AVE	DEL CERRO BLVD	6100 N	6100 N	6100 E	6100 E	17300
MAIN ST (SO.BAY)	FRONTAGE RD	INTERSTATE 5	2100 N	2100 N	23500 E	23500 N	22700
MAIN ST (SO.BAY)	ALAMITOS AVE	INDUSTRIAL BLVD/HOLLISTER	23500	23500 N	23500 E	22700 E	22700 N
MAIN ST	SIGSBEE ST	CESAR CHAVEZ PKWY	1900 N	1900 N	1900 E	1900 E	3000
MAIN ST	CESAR CHAVEZ PKWY	CORONADO BRIDGE	2200 N	2200 N	2200 E	2200 E	3000
MAIN ST	CORONADO BRIDGE	SAMPSON ST	2200 N	2200 N	3500 E	3500 N	7200
MAIN ST	SAMPSON ST	28TH ST	7400	7400 N	7400 E	7200 E	13300
MAIN ST	28TH ST	32ND AVE	14300 N	14300 N	13300	13300 E	18500
MAIN ST	32ND AVE	WABASH BLVD	21100 N	21100 N	22200 E	22200 N	16300

N = Link not counted in that year. Previous year's count carried forward.
E = No actual count. ADT was estimated by the reporting jurisdiction.

City of San Diego

Primary Street	1st Cross Street	2nd Cross Street	Average Weekday Traffic Volumes 2006	2007	2008	2009	2010
MAIN ST	WABASH BLVD	VESTA ST	16000	16000 N	15200 E	15200 N	15200
MAIN ST	VESTA ST	INTERSTATE 5	16100 N	15200	15200 N	15200 E	15200 N
MALLARD ST	FEDERAL BLVD	69TH ST	7800 N	7800 N	7600	7600 E	7900
MANGO DR	LOZANA RD	DEL MAR HEIGHTS RD	7600 N	7600 N	7600 E	7600 E	7600 N
MANGO DR	DEL MAR HEIGHTS RD	PORTOFINO DR	3300 N	3300 N	3300 E	3300 E	3300 N
MARGERUM AVE	NAVAJO RD	MISSION GORGE RD	2000 N	2000 N	2400	2200 E	6300
MARKET ST	HARBOR DR	STATE ST	9700 N	9700 N	7700 E	7700 N	10800
MARKET ST	STATE ST	FRONT ST	9700 N	9700 N	10800	10800 E	10600
MARKET ST	FRONT ST	1ST AVE	11000 N	11000 N	10600	10600 E	10600 N
MARKET ST	1ST AVE	2ND AVE	16800 N	16800 N	15700	15700 N	15700
MARKET ST	2ND AVE	4TH AVE	16800 N	16800 N	13200	15700 E	13200
MARKET ST	4TH AVE	5TH AVE	15400 N	15400 N	13200	13200 E	14800 E
MARKET ST	5TH AVE	8TH AVE	13800	13800 N	15200	15200 N	16700
MARKET ST	8TH AVE	10TH AVE	13900 N	13900 N	11600 E	11600 N	13900
MARKET ST	10TH AVE	11TH AVE	13900 N	13900 N	13900	13900 E	12200
MARKET ST	11TH AVE	PARK BLVD	11500 N	11500 N	11500 E	12200	11600
MARKET ST	PARK BLVD	16TH ST	11600 N	11600 N	11600	11600 E	11600 N
MARKET ST	16TH ST	INTERSTATE 5	9900 N	9900 N	8600 E	8400 E	8200 E
MARKET ST	INTERSTATE 5	25TH ST	8200	8200 N	11800 E	10200 E	7800
MARKET ST	25TH ST	28TH ST	8800	8800 N	8800 E	7800 E	8200
MARKET ST	28TH ST	30TH ST	9400	9400 N	9400 E	8200 E	11900
MARKET ST	30TH ST	32ND ST	10600 N	10600 N	11900	11900 E	19800
MARKET ST	32ND ST	ROUTE 15	23800 N	23800 N	19800	19800 E	27500
MARKET ST	ROUTE 15	36TH ST	25300 N	25300 N	27500	27500 E	20700
MARKET ST	36TH ST	GATEWAY CENTER DR	18100	18100 N	18100 E	20700 E	15700 E
MARKET ST	GATEWAY CENTER DR	INTERSTATE 805	17400 N	17400 N	18100 E	22000 E	22000 N
MARKET ST	INTERSTATE 805	47TH ST	15500 N	15500 N	10100	11200 E	9800 E
MARKET ST	47TH ST	EUCLID AVE	11100 N	10900	10900 N	10900 E	13000 E
MARKET ST	EUCLID AVE	MERLIN DR	11600	10900	11600 E	11700 E	12100
MARKET ST	MERLIN DR	IONA DR	11600	11600 N	11600 E	12100 E	12100 N

N = Link not counted in that year. Previous year's count carried forward.
E = No actual count. ADT was estimated by the reporting jurisdiction.

City of San Diego

Primary Street	1st Cross Street	2nd Cross Street	Average Weekday Traffic Volumes 2006	2007	2008	2009	2010
MARLBOROUGH DR	PALISADES RD	ADAMS AVE	3100 N	3100 N	3100 E	3100 E	3100 N
MARLBOROUGH DR/AVE	ADAMS AVE	MEADE AVE	2100 N	2100 N	1900 E	1900 E	2500
MARLBOROUGH AVE	MEADE AVE	EL CAJON BLVD	2800 N	2800 N	2500	2500 E	3600 E
MARLBOROUGH AVE	EL CAJON BLVD	UNIVERSITY AVE	3300 N	2900	4400	3700 E	4300
MARLBOROUGH AVE	UNIVERSITY AVE	LANDIS ST	5000 N	5000 N	4300	4300 E	4800
MARLESTA DR	AUBURNDALE ST	GENESEE AVE	11200	11200 N	11200 E	11200 N	27900
MAST BLVD	ROUTE 52	WEST HILLS PKWY	27700 N	29000	29000 N	29000 E	29000 N
MATINAL RD	RANCHO BERNARDO RD	POBLADO RD	1800 N	1800 N	3200	3200 E	3400
MATINAL RD	POBLADO RD	WEST BERNARDO DR	4000	4000 N	4000 E	3400 E	4500
MATURIN DR	WINDROSE WAY	TURTLEBACK RD	10800 N	10800 N	10800 E	10000 E	10000 N
MEADE AVE	CLEVELAND AVE	PARK BLVD	2800 N	2800 N	3300	3300 E	4100
MEADE AVE	PARK BLVD	TEXAS ST	4900 N	4300	4300 N	4300 E	7200
MEADE AVE	TEXAS ST	30TH ST	7400 N	7400 N	7200	7200 E	9000
MEADE AVE	30TH ST	INTERSTATE 805	10100	10100 N	10100 E	9000 E	9000 N
MEADE AVE	INTERSTATE 805	35TH ST	6700 N	6700 N	40200 E	40200 N	40200 N
MEADE AVE	35TH ST	INTERSTATE 15	6700 N	6700 N	5100 E	7900 E	4600
MEADE AVE	INTERSTATE 15	MARLBOROUGH AVE	6100 N	6100 N	4600	4600 E	3900
MEADE AVE	MARLBOROUGH AVE	43RD ST	7700 N	7700 N	8900 E	8900 N	4000
MEADE AVE	43RD ST	FAIRMOUNT AVE	3800 N	3800 N	4000	4000 E	3200
MEADE AVE/44TH ST	FAIRMOUNT AVE	MONROE AVE	2800 N	2800 N	3800 E	3800 E	8700
MEADOWBROOK DR	JAMACHA DR	SAN VICENTE ST	6100 N	6100 N	8700	8700 E	5900
MEADOWBROOK DR	SAN VICENTE ST	SKYLINE DR	6700 N	6700 N	6700 E	6700 E	6700 N
MEADOWBROOK DR	SKYLINE DR	BROOKHAVEN RD	10900 N	10900 N	10800	10800 E	11400
MEADOWBROOK DR	BROOKHAVEN RD	PARADISE VALLEY RD	11500	11500 N	11500 E	11400 E	11400 N
MEADOW LARK DR	BIRMINGHAM DR	STARLING DR	5600 N	5600 N	6700	6700 N	6200
MERCURY ST	CLAIREMONT MESA BLVD	RONSON RD	7300	7300 N	7300 E	6200 E	9900
MERCURY ST	RONSON RD	ENGINEER RD	10300 N	9900	9900 N	9900 E	15000
MERCURY ST	ENGINEER RD	BALBOA AVE	19400 N	19400 N	15700 E	15700 N	19200
MERCURY ST	BALBOA AVE	ARMOUR ST (RT 163 RAMPS)	18700	18700	18200	18500 E	18500 N
MERCURY ST	ARMOUR ST (RT 163 RAMPS)	OTHELLO AVE	13200 N	13200 N	13200 N	13200 N	16200 E

N = Link not counted in that year. Previous year's count carried forward.
E = No actual count. ADT was estimated by the reporting jurisdiction.

City of San Diego

Primary Street	1st Cross Street	2nd Cross Street	Average Weekday Traffic Volumes 2006	2007	2008	2009	2010
MERCY RD	BLACK MOUNTAIN RD	INTERSTATE 15	18800 N	18800 N	20100 E	16400 E	16400 N
MERLIN DR	MARKET ST	IMPERIAL AVE	4700 N	4500	4500 N	4500 E	4900
MERRIMAC AVE	CLAIREMONT DR	PARK RIM DR	4800	4800 N	4800 E	4900 E	7100
MESA COLLEGE DR	MESA COLLEGE	ASHFORD ST	17300 N	17300 N	17300 N	17300 N	21600
MESA COLLEGE DR	ASHFORD ST	LINDA VISTA RD	23200	23200 N	23200 E	21600 E	26300
MESA COLLEGE DR	LINDA VISTA RD	ROUTE 163	21700 N	21700 N	26300	26300 E	26100
MESA COLLEGE DR	ROUTE 163	HEALTH CENTER DR	29000 N	29000 N	26100	26100 E	25600
MESA COLLEGE DR	HEALTH CENTER DR	INTERSTATE 805	33500	33500 N	33500 E	33500 N	33500 N
METROPOLITAN DR	MISSION VALLEY RD	MURRAY CANYON RD	4200 N	4200 N	4200 E	4200 E	4200 N
MIDWAY DR	BARNETT AVE	ROSECRANS ST	25200 N	29400	29400 N	23200 E	23200 N
MIDWAY DR	ROSECRANS ST	KEMPER ST	33000	33000 N	27100	27600 E	22300 E
MIDWAY DR	KEMPER ST	SPORTS ARENA BLVD	28200 N	28200 N	20200	20200 E	20200 N
MILTON ST	MORENA BLVD	ILLION ST	4100 N	4100 N	3600	3600 E	5000
MILTON ST	ILLION ST	BURGENER BLVD	5400 N	5400 N	5000	5000 E	7700
MIRALANI DR	CAMINO RUIZ	ARJONS DR	13300 N	13300 N	13300 E	13300 E	13300 N
MIRA MESA BLVD	INTERSTATE 805	VISTA SORRENTO PKWY	17200 N	17200 N	17200 N	17200 N	64000
MIRA MESA BLVD	VISTA SORRENTO PKWY	SCRANTON RD	78300 N	66000	66000 N	66000 E	42900
MIRA MESA BLVD	SCRANTON RD	LUSK BLVD	49100 N	49100 N	49100 E	49100 E	44800
MIRA MESA BLVD	LUSK BLVD	PACIFIC HEIGHTS BLVD	48600	48600 N	44500	44800	44800 N
MIRA MESA BLVD	PACIFIC HEIGHTS BLVD	SEQUENCE DR/HUENNEKENS ST	42900 N	42900 N	45000 E	45000 N	46100
MIRA MESA BLVD	SEQUENCE DR/HUENNEKENS ST	FLANDERS DR	45500 N	45500 N	57800 E	46100 E	40300
MIRA MESA BLVD	FLANDERS DR	CAMINO SANTA FE	43500 N	45000	45000 N	45100 E	46100
MIRA MESA BLVD	CAMINO SANTA FE	PARKDALE AVE	48000 N	48000 N	46100	46100 E	46100 N
MIRA MESA BLVD	PARKDALE AVE	MONTONGO ST	50200 N	50200 N	50200 E	50200 E	43600
MIRA MESA BLVD	MONTONGO ST	REAGAN RD (W)	52700 N	50900	50900 N	50900 E	50900 N
MIRA MESA BLVD	REAGAN RD (W)	CAMINO RUIZ	42400 N	42400 N	42400 E	42400 E	47000
MIRA MESA BLVD	CAMINO RUIZ	REAGAN RD (E)	43100 N	37700	37700 N	37700 E	37700 N
MIRA MESA BLVD	REAGAN RD (E)	WESTONHILL DR	55500 N	55500 N	54000 E	54000 N	60200 E
MIRA MESA BLVD	WESTONHILL DR	BLACK MOUNTAIN RD	63300	56300	63300 E	56900 E	61800
MIRA MESA BLVD	BLACK MOUNTAIN DR	WESTVIEW PKWY	47300 N	67500	67500 N	71200	77300

N = Link not counted in that year. Previous year's count carried forward.
E = No actual count. ADT was estimated by the reporting jurisdiction.

City of San Diego

Primary Street	1st Cross Street	2nd Cross Street	Average Weekday Traffic Volumes 2006	2007	2008	2009	2010
MIRA MESA BLVD	WESTVIEW PKWY	INTERSTATE 15	54400 N	72600	72600 N	72600 E	40000
MIRA MESA BLVD	INTERSTATE 15	SCRIPPS RANCH BLVD	34900	34900 N	34900 E	40000	40000 N
MIRAMAR PL	MARINDUSTRY DR	MIRAMAR RD	6800 N	5400	5400 N	5400 E	5400 N
MIRAMAR RD	INTERSTATE 805	NOBEL DR	51200 N	51200 N	56100	56100 E	65100
MIRAMAR RD	NOBEL DR	EASTGATE MALL	67600	67600 N	67600 E	60900	58900
MIRAMAR RD	EASTGATE MALL	COMMERCE AVE	66900	66900 N	66900 E	66900 N	66900 N
MIRAMAR RD	COMMERCE AVE	DISTRIBUTION AVE	50600 N	46700	46700 N	45900 E	39100
MIRAMAR RD	DISTRIBUTION AVE	CARROLL RD	42200 N	42200 N	42200 E	42200 E	42200 N
MIRAMAR RD	CARROLL RD	CAMINO RUIZ	54900	54900 N	54900 E	54900 N	73000
MIRAMAR RD	CAMINO RUIZ	BLACK MOUNTAIN RD	61500 N	61500 N	61900	61900 E	61000
MIRAMAR RD	BLACK MOUNTAIN RD	INTERSTATE 15	57700	57700 N	57700 E	59900 E	59900 N
MIRAMAR WAY	MIRAMAR RD	NEPTUNE BLVD	15200 N	15200 N	13400	13400 N	18900
MIRAMAR WAY	MITCHNER WAY	KEARNY VILLA RD	15200 N	16400	16400 E	16400 E	16400 N
MIRAMAR WAY	KEARNY VILLA RD	INTERSTATE 15	13400	13400 N	11200 E	14700	14700 N
MISSION BAY DR(I-5 RAMPS)	INTERSTATE 5	BLUFFSIDE AVE	53200 N	53200 N	53200 E	53200 E	53200 N
MISSION BAY DR	BLUFFSIDE AVE	GARNET AVE	36000 N	36000 N	37700	39800 E	30000 E
MISSION BAY DR	GARNET AVE	GRAND AVE	31700 N	31700 N	31700 E	30900 E	30900 N
MISSION BAY DR	GRAND AVE	NORTH MISSION BAY DR	53200 N	53200 N	53200 E	53200 E	53200 N
MISSION BAY DR	NORTH MISSION BAY DR	CLAIREMONT DR	7000 N	7000 N	7000 E	7000 E	6600
MISSION BLVD	TURQUOISE ST	LORING ST/LA JOLLA BLVD	7600 N	7600 N	6600	6600 E	6600 N
MISSION BLVD	LORING ST/LA JOLLA BLVD	GARNET AVE	20000 N	20000 N	25600 E	25600 N	22900
MISSION BLVD	GARNET AVE	GRAND AVE	23500	23500 N	23500 E	22900 E	18300
MISSION BLVD	GRAND AVE	PACIFIC BEACH DR	23300	23300 N	26700 E	26700 N	26700 N
MISSION BLVD	PACIFIC BEACH DR	WEST MISSION BAY DR	19000	19000 N	30000 E	20400 E	20400 N
MISSION BLVD	WEST MISSION BAY DR	BAYSIDE LANE	18100 N	18100 N	8600	8600 N	8800
MISSION CENTER RD	MURRAY RIDGE RD	INTERSTATE 805	19400 N	19400 N	19400 N	19400 N	13600
MISSION CENTER RD	INTERSTATE 805	FRIARS RD	19400 N	19400 N	19400 N	19400 N	18800
MISSION CENTER RD	FRIARS RD	MISSION CENTER CT	32900 N	32900 N	32900 N	32900 N	18800
MISSION CENTER RD	MISSION CENTER CT	HAZARD CENTER DR	21700 N	23800	23800 N	23800 E	29700
MISSION CENTER RD	HAZARD CENTER DR	CAMINO DE LA REINA	32900 N	32900 N	34900 E	29700	27200

N = Link not counted in that year. Previous year's count carried forward.
E = No actual count. ADT was estimated by the reporting jurisdiction.

City of San Diego

Primary Street	1st Cross Street	2nd Cross Street	Average Weekday Traffic Volumes 2006	2007	2008	2009	2010
MISSION CENTER RD	CAMINO DE LA REINA	CAMINO DEL RIO NORTH	27600 N	27600 N	27200	27200 E	27200 N
MISSION CITY PKWY	CAMINO DEL RIO N	CAMINO DEL RIO S	6100	6100 N	6100 E	5100	2500
MISSION GORGE PL	MISSION GORGE RD	ALVARADO CANYON RD	4000	4000 N	4000 E	2500	2500 N
MISSION GORGE RD	FAIRMOUNT AVE	TWAIN AVE	29500 N	29500 N	29500 E	29500 E	19300
MISSION GORGE RD	TWAIN AVE	FRIARS RD	31000 N	31000 N	31000 E	31000 E	42600
MISSION GORGE RD	FRIARS RD	ZION AVE	43800 N	43800 N	42200 E	42200 E	42200 N
MISSION GORGE RD	ZION AVE	PRINCESS VIEW DR	26400	25600	25600 N	25600 N	25600 N
MISSION GORGE RD	PRINCESS VIEW DR	JACKSON DR	17900	20500	20500 N	20500 N	20500 N
MISSION GORGE RD	JACKSON DR	GOLFCREST DR	13800 N	13800 N	13800 E	13800 E	11100
MISSION GORGE RD	GOLFCREST DR	FATHER JUNIPERO SERRA TR	16000 N	16000 N	9200	11100	7300
MISSION VALLEY RD	METROPOLITAN DR	MISSION CENTER RD	9200 N	9200 N	8700 E	8700 E	8700 N
MISSION VILLAGE DR	RUFFIN RD	FRIARS RD	13300	13300 N	15100 E	13100 E	13100 N
MITSCHER WAY	MIRAMAR RD	MIRAMAR WAY	14500 N	14500 N	14500 N	14500 N	14500 N
MOBLEY ST	GLENCOLUM DR	GRAMERCY DR	2100 N	2100 N	2200 E	2200 N	2800
MOBLEY ST	GRAMERCY DR	END	2700 N	2700	2700 N	2700 E	2700 N
MOCKING BIRD DR	END	CARDINAL RD	500 N	500 N	1800 E	1800 N	1400
MOCKING BIRD DR	CARDINAL RD	MEADOWLARK DR	1200 N	1200 N	1800 E	1800 E	1800 N
MONROE AVE	PARK BLVD	MISSION AVE	1200 N	1200 N	1300 E	1100 E	1500
MONROE AVE	MISSION AVE	TEXAS ST	1500 N	1500 N	1600 E	1600 N	1600
MONROE AVE	TEXAS ST	30TH ST	2100 N	2100 N	2200 E	2200 N	900
MONROE AVE	44TH ST	ALDINE DR	2700 N	2700 N	2700 E	2700 E	21000
MONROE AVE	ALDINE DR	EUCLID AVE	19500 N	12900	12900 N	12900 E	12900 N
MONROE AVE	EUCLID AVE	COLLWOOD BLVD	4400 N	7400	3900	5000 E	5000 N
MONTEZUMA RD	FAIRMOUNT AVE	COLLWOOD BLVD	46700	49300	49300 N	46200	27900
MONTEZUMA RD	COLLWOOD BLVD	54TH ST	26700 N	29000	29000 N	29000 E	28600
MONTEZUMA RD	54TH ST	55TH ST	23400 N	28600	28600 N	28600 E	28600 N
MONTEZUMA RD	55TH ST	CAMPANILE DR	18200 N	18200 N	31400 E	31400 E	27600
MONTEZUMA RD	CAMPANILE DR	COLLEGE AVE	21000 N	25600	25600 N	25600 E	20500
MONTEZUMA RD	COLLEGE AVE	63RD ST	20500	21200	21200 N	21000 E	11600
MONTEZUMA RD	63RD ST	EL CAJON BLVD	13000 N	12300	12300 N	12300 E	12300 N

N = Link not counted in that year. Previous year's count carried forward.
E = No actual count. ADT was estimated by the reporting jurisdiction.

City of San Diego

Primary Street	1st Cross Street	2nd Cross Street	Average Weekday Traffic Volumes 2006	2007	2008	2009	2010
MONTONGO ST	ACAMA ST	MIRA MESA BLVD	6000 N	6000 N	4200 E	4300 E	2100
MONUMENT RD	HOLLISTER ST	DAIRY MART RD	700	700 N	700 E	2100	2100 N
MONUMENT RD	SATURN BLVD	HOLLISTER ST	600 N	600 N	600 E	600 E	600 N
MONUMENT RD	BORDER FIELD STATE PARK	SATURN BLVD	600 N	600 N	600 E	600 N	8500
MOORE ST	INTERSTATE 5 ON-RAMP	OLD TOWN AVE	8200	8200 N	8200 E	8500 E	9900 E
MORAGA AVE	CLAIREMONT MESA BLVD	BALBOA AVE	12800 N	12800 N	14400	14400 N	14400 N
MOREHOUSE DR	SCRANTON RD	LUSK BLVD	6900 N	7400	7400 N	7400 E	4500
MORENA BLVD	ARIANE DR	JUTLAND DR	5300 N	5300 N	4500	4500 E	4500 N
MORENA BLVD	JUTLAND DR	AVATI DR	17200	17200 N	17200 E	17100 E	22500
MORENA BLVD	AVATI DR	BALBOA AVE	25400 N	25400 N	22500	22500 E	22500 N
MORENA BLVD	BALBOA AVE	GESNER ST	12000 N	12000 N	10800	11000 E	10100
MORENA BLVD	GESNER ST	CLAIREMONT DR	10500 N	10500 N	11000 E	11000 N	11000 N
MORENA BLVD	CLAIREMONT DR	INGULF ST	13900 N	13900 N	11000 E	11000 N	13900
MORENA BLVD	INGULF ST	MILTON ST	15000	15000 N	15000 E	13900 E	14400
MORENA BLVD	MILTON ST	WEST MORENA BLVD	15600	15600 N	15600 E	14400 E	8500
MORENA BLVD	WEST MORENA BLVD	KNOXVILLE ST	8400	8400 N	8400 E	8500 E	15800
MORENA BLVD	KNOXVILLE ST	TECOLOTE RD	17400 N	17400 N	15800	15800 E	15900
MORENA BLVD	TECOLOTE RD	WEST MORENA BLVD	19800 N	19800 N	15800	15900 E	31400
MORENA BLVD	WEST MORENA BLVD	NAPA ST	30600 N	30600 N	15900	31400 E	22000
MORENA BLVD	NAPA ST	LINDA VISTA RD	22500 N	22500 N	22000	22000 E	36800
MORENA BLVD	LINDA VISTA RD	FRIARS RD	40400 N	40400 N	31400	36800 E	36800
MORENA BLVD	FRIARS RD	INTERSTATE 8	40400 N	40400 N	36800	36800 N	36800 N
MORENA BLVD	INTERSTATE 8	TAYLOR ST	32400 N	32400 N	32400 N	32400 N	32400 N
MORLEY FIELD DR	PARK BLVD	FLORIDA DR	5700 N	5500	5500 N	5500 E	8800
MORLEY FIELD DR/ALABAMA	FLORIDA DR	UPAS ST	7600 N	7600 N	8000 E	8000 N	8000 N
MORNING CREEK DR N	SABRE SPRINGS PKWY	EVENING CREEK DR	1500 N	1500 N	1500 N	1500 N	1500 N
MORNING CREEK DR S	EVENING CREEK DR	SABRE SPRINGS PKWY	1500 N	1500 N	1500 N	1500 N	3500
MT ABERNATHY AVE	CANNINGTON DR	CHANDLER DR	4000 N	4000 N	3500	3500 E	5400
MT ABERNATHY AVE	CHANDLER DR	CHATEAU DR	7200 N	7200 N	5400	5400 E	7900
MT ABERNATHY AVE	CHATEAU DR	BALBOA ARMS DR	10100 N	10100 N	7900	7900 E	9700

N = Link not counted in that year. Previous year's count carried forward.
E = No actual count. ADT was estimated by the reporting jurisdiction.

City of San Diego

Primary Street	1st Cross Street	2nd Cross Street	Average Weekday Traffic Volumes 2006	2007	2008	2009	2010
MT ABERNATHY AVE	BALBOA ARMS DR	BALBOA AVE	10700	10700 N	10700 E	9700 E	8800 E
MT ACADIA BLVD	MT ALIFAN DR	FIELD ST	11000	11000 N	11000 E	11000 N	11000 N
MT AGUILAR DR	PETIT ST/AUBURNDALE ST	MT ALIFAN DR	5600 N	5600 N	5600	5000 E	12900
MT ALIFAN DR	BALBOA AVE	MT ABRAHAM AVE	14400	14400 N	14400 E	12900	13200
MT ALIFAN DR	MT ABRAHAM AVE	MT AGUILAR DR	13300 N	13300 N	14000 E	14000 N	15300
MT ALIFAN DR	MT AGUILAR DR	GENESEE AVE	15600 N	15600 N	16400 E	16400 N	12200
MT ALIFAN DR	GENESEE AVE	MT ACADIA BLVD	13700	13700 N	13700 E	12200	12200 N
MT ALIFAN DR	MT ACADIA BLVD	MT EVEREST BLVD	4900 N	4900 N	4500	4500	1700
MT ALIFAN DR	MT EVEREST BLVD	MT TERMINUS DR	1900 N	1900 N	2000 E	2000 N	2200
MT ARARAT DR	MT EVEREST BLVD	MT ARIANE DR	2500	2500 N	2500 E	2200	3200 E
MT ETNA DR	MT HERBERT AVE	MT EVEREST BLVD	3300 N	3300 N	3200	3200 E	5300
MT ETNA DR	MT EVEREST BLVD	GENESEE AVE	8100 N	8100 N	4900 E	4900 E	1600
MT EVEREST BLVD	MT HARRIS DR	MT ETNA DR	1700 N	1700 N	1800 E	1800 N	1800 N
MT EVEREST BLVD	MT ETNA DR	BALBOA AVE	5200 N	5200 N	7000 E	4500 E	6200
MT EVEREST BLVD	BALBOA AVE	MT ALIFAN DR	5900	5900 N	5900 E	5900 E	4600
MT EVEREST BLVD	MT ALIFAN DR	MT BLANCA DR	4800 N	4800 N	4600	4600 E	3800
MT HERBERT AVE	GENESEE AVE	MT ETNA DR	4600 N	4600 N	3800	3800 E	3400
MT HERBERT AVE	MT ETNA DR	MT HUBBARD AVE	2800 N	2800 N	2800 E	2800 E	3900 E
MUNDA RD	ALLEGHENY ST	PARADISE VALLEY RD	5200	5200 N	5200 E	4100 E	6700
MURPHY CANYON RD	CLAIREMONT MESA BLVD	AERO DR	9400 N	9400 N	8200 E	8200 E	12500
MURPHY CANYON RD	AERO DR	STONECREST BLVD	11000	11000 N	13400	12900 E	9800
MURPHY CANYON RD	STONECREST BLVD	I-15 ON-RAMP	14200 N	14200 N	9600 E	9600	9600 N
MURRAY CANYON RD	METROPOLITAN RD	MISSION HEIGHTS RD	4400 N	4400 N	6000 E	6000 N	6000
MURRAY CANYON RD	MISSION HEIGHTS RD	FRAZEE RD	6000	6000 N	6000 E	6000	6000 N
MURRAY PARK	RIDGE MANOR AVE	PARK RIDGE BLVD	3600 N	3600 N	3300	3300 E	3200
MURRAY PARK/GOLFCREST DR	PARK RIDGE BLVD	WANDEMERE DR	3200 N	3200 N	3200	3200 E	9500
MURRAY RIDGE RD	SANDROCK RD	PINECREST AVE	9300	9300 N	9300 E	9500 E	13300
MURRAY RIDGE RD	PINECREST AVE	MISSION CENTER RD	14500	14500 N	12600	13300 E	16100
MURRAY RIDGE RD	MISSION CENTER RD	INTERSTATE 805	16900	16900 N	16900 E	16100 E	16100 N
NANCY RIDGE DR	CARROLL CANYON RD	CARROLL RD	4900 N	5400	5400 N	5400 E	5400 N

N = Link not counted in that year. Previous year's count carried forward.
E = No actual count. ADT was estimated by the reporting jurisdiction.

City of San Diego

Primary Street	1st Cross Street	2nd Cross Street	Average Weekday Traffic Volumes 2006	2007	2008	2009	2010
NAPA ST	MORENA BLVD	LINDA VISTA RD	16400 N	16400 N	15000	15000 E	10900
NAPA ST	LINDA VISTA RD	FRIARS RD	10900	10900 N	10900 E	10900 E	10900 N
NARRAGANSETT AVE	BACON ST	SUNSET CLIFFS BLVD	2200 N	2200 N	2300 E	2300 N	3000
NARRAGANSETT AVE	SUNSET CLIFFS BLVD	SANTA BARBARA ST	4300 N	3500	3500 N	3500 E	4600
NARRAGANSETT AVE	SANTA BARBARA ST	CATALINA BLVD	5700 N	5700 N	6000 E	6000 N	3400
NARRAGANSETT AVE	CATALINA BLVD	CHATSWORTH BLVD	4300 N	4300 N	3400	3400 E	2700
NATIONAL AVE	IMPERIAL AVE	SIGSBEE ST	2500 N	2500 N	2600 E	2500 E	5100
NATIONAL AVE	SIGSBEE ST	CESAR CHAVEZ PKWY	5300 N	5300 N	5100	5100 E	5100 N
NATIONAL AVE	CESAR CHAVEZ PKWY	CORONADO BRIDGE	4300 N	4300 N	3500	3500 N	3500
NATIONAL AVE	CORONADO BRIDGE	SAMPSON ST	3700 N	3700 N	5000 E	5000 N	7800
NATIONAL AVE	SAMPSON ST	INTERSTATE 5/27TH ST	9100 N	9100 N	7800	7800 E	12600
NATIONAL AVE	INTERSTATE 5/27TH ST	28TH ST	17800 N	17800 N	13400 E	13400 N	12600
NATIONAL AVE	28TH ST	30TH ST	13400	13400 N	12600 E	12600 E	11700 E
NATIONAL AVE	30TH ST	32ND ST	14400 N	14400 N	13700	13700 N	9700
NATIONAL AVE	32ND ST	ROUTE 15	12300	12300 N	12700 E	10800 E	10800
NATIONAL AVE	ROUTE 15	38TH ST	13500 N	13500 N	13700 E	13700 N	11000
NATIONAL AVE	38TH ST	43RD ST	12000 N	11700	12500 E	11000 E	6100
NAUTILUS ST	LA JOLLA BLVD	FAY AVE	6400 N	6400 N	8500 E	6400 E	9000 E
NAUTILUS ST	FAY AVE	WEST MUIRLANDS DR	9400	9400 N	11400 E	10000 E	14000
NAUTILUS ST	WEST MUIRLANDS DR	MUIRLANDS DR	12400 N	12400 N	12400 E	12400 N	10900
NAUTILUS ST	MUIRLANDS DR	LA JOLLA SCENIC DR	12000 N	12000 N	10900	10900 E	10900 N
NAVAJO RD	WARING RD/COLLEGE AVE	PARK RIDGE BLVD	26900 N	17300	26900 E	19400	15800
NAVAJO RD	PARK RIDGE BLVD	JACKSON DR	14300	14300 N	12200	15800	14600
NAVAJO RD	JACKSON DR	GOLFCREST DR	14800 N	14800 N	14600	14600 E	16000
NAVAJO RD	GOLFCREST DR	COWLES MOUNTAIN BLVD	18600 N	18600 N	16000	16000 E	15600
NAVAJO RD	COWLES MOUNTAIN BLVD	BOULDER LAKE AVE	17300 N	17300 N	15600	15600 E	20500
NAVAJO RD	BOULDER LAKE AVE	LAKE MURRAY BLVD	22800 N	22800 N	20500	20500 E	37100
NAVAJO RD	LAKE MURRAY BLVD	FANITA DR	40800 N	40800 N	40800 E	40800 E	40800 N
NEWPORT AVE	ABBOTT ST	BACON ST	8200 N	8200 N	8600 E	8600 N	5300
NEWPORT AVE	BACON ST	CABLE ST	8700 N	8700 N	5300	5300 E	8200

N = Link not counted in that year. Previous year's count carried forward.
E = No actual count. ADT was estimated by the reporting jurisdiction.

City of San Diego

Primary Street	1st Cross Street	2nd Cross Street	Average Weekday Traffic Volumes 2006	2007	2008	2009	2010
NEWPORT AVE	CABLE ST	SUNSET CLIFFS BLVD	7200 N	7200 N	7600 E	7600 N	7600 N
NEWPORT AVE	SUNSET CLIFFS BLVD	VENICE ST	2700 N	2700 N	2800 E	2800 N	3600
NEW SALEM ST	SUNNY MEADOW ST	PARKDALE AVE	3600 N	3600 N	3600	3600 E	5800 E
NEW SALEM ST	PARKDALE AVE	CAMINO RUIZ	6600 N	6300	6600 E	6600 E	6600 N
NEW SALEM ST	CAMINO RUIZ	MIRA MESA BLVD	9800 N	9800 N	7000 E	6300 E	6300 N
NIAGARA AVE	BACON ST	SUNSET CLIFFS BLVD	2000 N	2000 N	3000 E	3000 N	4300
NILE ST	THORN ST	LANDIS ST	4200 N	3900	3900 N	3900 E	3900 N
NIMITZ BLVD	SUNSET CLIFFS BLVD	WEST POINT LOMA BLVD	45700 N	45700 N	40400	40400 E	36600
NIMITZ BLVD	WEST POINT LOMA BLVD	FAMOSA BLVD	39300	39300 N	22000 E	36600	20800
NIMITZ BLVD	FAMOSA BLVD	VOLTAIRE ST	22000 N	22000 N	22000 E	22000 E	21600
NIMITZ BLVD	VOLTAIRE ST	CHATSWORTH BLVD	25100 N	25100 N	26400 E	26400 N	20000
NIMITZ BLVD	CHATSWORTH BLVD	EVERGREEN ST	17900 N	17800	17800 N	17800 E	20000
NIMITZ BLVD	EVERGREEN ST	ROSECRANS ST	17300 N	17300 N	20700 E	20000 E	12900
NIMITZ BLVD	ROSECRANS ST	NORTH HARBOR DR	15300 N	12000	12000 N	12000 E	12000 N
NOBEL DR	VILLA LA JOLLA DR	INTERSTATE 5	15000	15000 N	15000 E	15000 E	15000 N
NOBEL DR	INTERSTATE 5	REGENTS RD	25400 N	25400 N	29100	29100 E	22700
NOBEL DR	REGENTS RD	GENESEE AVE	25900 N	25900 N	22700	22700 E	20300
NOBEL DR	GENESEE AVE	TOWNE CENTRE DR	24200 N	24200 N	20300	20300 E	20300 N
NOBEL DR	TOWNE CENTRE DR	SHORELINE DR	13900 N	13900 N	12700	12700 E	12700 N
NOELL ST	PACIFIC HWY	HANCOCK ST	3100 N	3100 N	1400 E	3900 E	2800
NOELL ST	HANCOCK ST	INTERSTATE 5	3600 N	3900	3300 E	3300 N	3700
NOELL ST	INTERSTATE 5	SAN DIEGO AVE	3600 N	3900	3900 N	3900 N	3900 N
NORMAL ST	EL CAJON BLVD	WASHINGTON ST	23200	23200 N	23200 E	24800 E	24800 N
NORMAL ST	WASHINGTON ST	LINCOLN AVE	2100 N	2100 N	2200 E	2200 N	4300 E
NORMAL ST	LINCOLN AVE	UNIVERSITY AVE	3800 N	3800 N	3800 E	4000 E	7600
NORTH HARBOR DR	ROSECRANS ST	SCOTT ST	11800 N	11800 N	11800 E	11800 E	16500
NORTH HARBOR DR	SCOTT ST	NIMITZ BLVD	22300 N	26100	16500	16500 E	16500 N
NORTH HARBOR DR	NIMITZ BLVD	SPANISH LANDING	34500 N	34500 N	30800 E	30800 N	29500
NORTH HARBOR DR	SPANISH LANDING	HARBOR ISLAND DR	28200 N	29800	29800 N	29800 E	29800 N
NORTH HARBOR DR	HARBOR ISLAND DR	LAUREL ST	99200 N	88000	88000 N	88000 E	36500

N = Link not counted in that year. Previous year's count carried forward.
E = No actual count. ADT was estimated by the reporting jurisdiction.

City of San Diego

Primary Street	1st Cross Street	2nd Cross Street	Average Weekday Traffic Volumes 2006	2007	2008	2009	2010
NORTH HARBOR DR	LAUREL ST	HAWTHORN ST	55200 N	58000	58000 N	58100 E	34700
NORTH HARBOR DR	HAWTHORN ST	GRAPE ST	22800 N	22800 N	22800 E	22800 E	19400
NORTH HARBOR DR	GRAPE ST	ASH ST	22900 N	22900 N	22900 E	22900 E	22900 N
NORTH HARBOR DR	ASH ST	BROADWAY	21400 N	21400 N	12400	12400 E	9800
NORTH HARBOR DR	BROADWAY	HARBOR DR	10800	10800 N	13100 E	13100 N	13100 N
NORTH MISSION BAY DR	MISSION BAY DR	DE ANZA RD	49400 N	49400 N	5900 E	4500	4500 N
NORTH MISSION BAY DR	DE ANZA RD	END	5900	5900 N	5900 E	5900 N	3100
NORTH PARK WY	UTAH ST	30TH ST	2200 N	2200 N	2300 E	2300 N	7100
NORTH PARK WY	30TH ST	32ND ST	6400 N	7300	7300 N	7300 E	8400
NORTH PARK WY	32ND ST	BOUNDARY ST	6900 N	6900 N	6900 E	6900 E	6900 N
NORTH TORREY PINES RD	CARMEL VALLEY RD	CALLAN RD	17200	17200 N	17200 E	17200 N	23300 E
NORTH TORREY PINES RD	CALLAN RD	GENESEE AVE	31300 N	31300 N	32200 E	32200 N	17900
NORTH TORREY PINES RD	GENESEE AVE	LA JOLLA SHORES DR	18300 N	18300 N	18300 E	18300 N	23200
NORTH TORREY PINES RD	LA JOLLA SHORES DR	LA JOLLA VILLAGE DR	17700 N	17700 N	23200	23200 E	23200 N
NORTHSIDE DR	BEGIN	FRIARS RD	21500	21500 N	21500 E	21500 N	21500 N
OAKRIDGE RD	PARK RIDGE BLVD	END	3300 N	3300 N	2300	2300 E	2200
OCEAN VIEW BLVD	COMMERCIAL ST	SAMPSON ST	2700 N	2700 N	2700 E	2700 E	3400
OCEAN VIEW BLVD	SAMPSON ST	28TH ST	4100 N	4100 N	4100 E	4100 E	5600
OCEAN VIEW BLVD	28TH ST	30TH ST	4200 N	4200 N	4200 N	4200 N	7800
OCEAN VIEW BLVD	30TH ST	32ND ST	8500 N	8500 N	7800	7800 N	16900
OCEAN VIEW BLVD	32ND ST	ROUTE 15	16700	16700 N	16700 E	15600 E	15600
OCEAN VIEW BLVD	ROUTE 15	38TH ST	14000 N	14000 N	15600	15600 E	15600 N
OCEAN VIEW BLVD	38TH ST	INTERSTATE 805	7200 N	7800	7800 N	6600 E	6600 N
OCEAN VIEW BLVD	INTERSTATE 805	47TH ST	7400 N	7400 N	3600	3600 N	9800
OHIO ST	ADAMS AVE	MADISON AVE	7800 N	7800 N	9800	9800 E	9800 N
OLD PASQUAL RD	SAN PASQUAL RD	ROUTE 78	4000 N	4000 N	4000 N	4000 N	15000
OLD TOWN AVE	HANCOCK ST	SAN DIEGO AVE	13100	13100 N	13100 E	15000 E	15000 N
OLNEY ST	GRAND AVE	PACIFIC BEACH DR	5900 N	5900 N	5000	5000 E	4200
OLVERA AVE/58TH ST	EUCLID AVE	SKYLINE DR	5600 N	5600 N	4200	4200 E	7500
ORANGE AVE	INTERSTATE 805	35TH ST	8000 N	7300	7300 N	7300 E	7400

N = Link not counted in that year. Previous year's count carried forward.
E = No actual count. ADT was estimated by the reporting jurisdiction.

City of San Diego

Primary Street	1st Cross Street	2nd Cross Street	Average Weekday Traffic Volumes 2006	2007	2008	2009	2010
ORANGE AVE	35TH ST	40TH ST	7200 N	7300	7300 N	7300 E	9900
ORANGE AVE	40TH ST	43RD ST	15000 N	15000 N	15800 E	15800 N	10400
ORANGE AVE	43RD ST	FAIRMOUNT AVE	12700 N	12700 N	10400	10400 E	9500
ORANGE AVE	FAIRMOUNT AVE	EUCLID AVE	10200 N	10200 N	10200 E	10200 E	10200 N
ORANGE AVE	EUCLID AVE	54TH ST	6500 N	6500 N	6500 E	6500 E	6500 N
ORCUTT AVE	ESTRELLA AVE	50TH ST	4200 N	4200 N	4400 E	4400 N	4200
ORCUTT AVE	50TH ST	WARING RD	4700 N	4700 N	4200	4200 E	8800
ORO VISTA RD	IRIS AVE	TOCAYO AVE	7700	7700 N	7700 E	8800 E	8800 N
OSBORNE ST	MARINE VIEW AVE	DIVISION ST	6100 N	6100 N	6100 N	6100 N	6100 N
OTAY CENTER DR	OTAY CENTER CT	SIEMPRE VIVA RD	6100	6100 N	6100 E	3700	8400
OTAY MESA RD	BEYER BLVD	ROUTE 905	5600	5600 N	5600 E	8400	8400 N
OTAY MESA RD	ROUTE 905	HERITAGE RD	66100 N	66100 N	67000	67000 E	64200
OTAY MESA RD	HERITAGE RD	CACTUS RD	67500	67500 N	76500 E	64200 E	64200 N
OTAY MESA RD	CACTUS RD	RT 905/PASEO INTERN'L	45800 N	45800 N	42800	42800 E	42800 N
OTAY MESA RD	RT 905/PASEO INTERN'L	SANYO AVE	8600 N	8600 N	8700	8700 E	10200
OTAY MESA RD	SANYO AVE	E CITY LIMITS	5500 N	5500 N	5800 E	5800 N	2800
PACIFIC BEACH DR	LAMONT ST	INGRAHAM ST	2800 N	2800 N	2800 E	2800 E	2800 N
PACIFIC BEACH DR	INGRAHAM ST	RIVIERA DR	5600 N	5600 N	5600 E	5600 E	12300
PACIFIC BEACH DR	RIVIERA DR	FANUEL ST	15200 N	15200 N	15200 E	15200 N	7800
PACIFIC BEACH DR	FANUEL ST	CASS ST	12000 N	12000 N	12000 E	12000 E	8400
PACIFIC BEACH DR	CASS ST	MISSION BLVD	10400 N	10400 N	8400	8400 E	8400 N
PACIFIC CENTER BLVD	LUSK BLVD	MCKELLAR CT	7900	7900 N	7900 E	7200 E	7200
PACIFIC CENTER BLVD	MCKELLAR CT	PACIFIC MESA BLVD	3000 N	3000 N	7900 E	7900 N	7900 N
PACIFIC HEIGHTS BLVD	PACIFIC CENTER BLVD	BARNES CANYON RD	15600 N	15600 N	15600 N	15600 N	17700
PACIFIC HEIGHTS BLVD	BARNES CANYON RD	MIRA MESA BLVD	16600 N	21000	21000 N	21000 E	21000 N
PACIFIC HEIGHTS BLVD	MIRA MESA BLVD	CARROLL CANYON RD	11100 N	11100 N	11100 E	11100 E	8300
PACIFIC HWY	SEA WORLD DR	ROSECRANS ST	6900	6900 N	6900 E	7900 E	15400
PACIFIC HWY	ROSECRANS ST	KURTZ ST	14000	14000 N	14000 N	15400 E	11600
PACIFIC HWY	KURTZ ST	BARNETT AVE	27900 N	27900 N	55200	55200 N	55200
PACIFIC HWY	BARNETT AVE	WASHINGTON ST	58200	58200 N	58200 E	55200 E	58200 N

N = Link not counted in that year. Previous year's count carried forward.
E = No actual count. ADT was estimated by the reporting jurisdiction.

City of San Diego

Primary Street	1st Cross Street	2nd Cross Street	Average Weekday Traffic Volumes 2006	2007	2008	2009	2010
PACIFIC HWY	WASHINGTON ST	PACIFIC HWY VIADUCT (I-5)	63100 N	63100 N	63100 N	63100 N	20200
PACIFIC HWY	PACIFIC HWY VIADUCT (I-5)	SASSAFRAS ST	4700	4700 N	14200 E	19700 E	23000
PACIFIC HWY	SASSAFRAS ST	LAUREL ST	19700 N	27600	27600 N	23300 E	12800
PACIFIC HWY	LAUREL ST	HAWTHORN ST	16000 N	16000 N	12800	12800 E	20000
PACIFIC HWY	HAWTHORN ST	GRAPE ST	15800 N	15800 N	15800 N	18500 E	18500
PACIFIC HWY	GRAPE ST	ASH ST	16000	16000 N	18700	18700 N	13400
PACIFIC HWY	ASH ST	BROADWAY	11200	11200 N	11200 E	13400 E	13400 N
PACIFIC HWY	BROADWAY	F ST	8800 N	8800 N	9100	8700 E	9700
PACIFIC HWY	F ST	G ST	8300 N	8300 N	10600 E	10600 N	6100
PACIFIC HWY	G ST	HARBOR DR	6500 N	6500 N	6100	6100 E	6100 N
PACIFIC HWY	HARBOR DR	SEAPORT VILLAGE	12700 N	12700 N	6100	6100 N	6100 N
PACIFIC HWY VIADUCT (I-5)	PACIFIC HWY	INTERSTATE 5 (QUINCE)	40000 N	40000 N	40000 N	40000 N	7100
PACIFIC MESA BLVD	PACIFIC CENTER BLVD	PACIFIC HEIGHTS BLVD	4000 N	4000 N	6000 E	6000 E	4100
PACIFICA DR	BLUFFSIDE AVE	LORING ST	4500 N	4500 N	4100	4100 E	4100 N
PALM AVE/ROUTE 75	13TH ST	SATURN BLVD	54900	53700	52400	51600	51300
PALM AVE/ROUTE 75	SATURN BLVD	INTERSTATE 5	72800	71600	69200	68400	71900
PALM AVE	INTERSTATE 5	HOLLISTER ST	23800 N	23800 N	22800	23800 E	23800 N
PALM AVE	HOLLISTER ST	BEYER BLVD	16600 N	16600 N	14100	13500 E	17600 E
PALM AVE	BEYER BLVD	BEYER WAY	19900 N	19900 N	18700	18700 E	21900
PALM AVE	BEYER WAY	PICCARD AVE	22800	22800 N	22100 E	20900 E	17500
PALM AVE	PICCARD AVE	TWINING AVE	19900	19900 N	19900 E	19900 E	28200
PALM AVE	TWINING AVE	INTERSTATE 805	27200 N	27200 N	28200	28200 N	28200 N
PALM ST	PACIFIC HWY	KETTNER BLVD	2800 N	2800 N	2800 E	2800 E	6000
PALMILLA DR	LEBON DR	LA JOLLA COLONY DR	6100 N	6100 N	6600 E	6000 E	20000
PARADISE VALLEY RD	PLAZA BLVD/CITY LIMITS	MUNDA RD	19000	19000 N	19000 E	20000 E	17800
PARADISE VALLEY RD	MUNDA RD	POTOMAC ST	17900	19400	19400 N	19400 N	19300
PARADISE VALLEY RD	POTOMAC ST	WOODMAN ST	23500 N	18000	18000 N	19300	17400
PARADISE VALLEY RD	WOODMAN ST	BRIARWOOD RD	15600 N	15600 N	17400	17400 E	16400
PARADISE VALLEY RD	BRIARWOOD RD	MEADOWBROOK DR	24000 N	24000 N	24000 E	24000 E	19700
PARADISE VALLEY RD	MEADOWBROOK DR	SAN DIEGO CITY BOUNDARY	20500 N	20500 N	19700	19700 E	8900

N = Link not counted in that year. Previous year's count carried forward.
E = No actual count. ADT was estimated by the reporting jurisdiction.

City of San Diego

Primary Street	1st Cross Street	2nd Cross Street	Average Weekday Traffic Volumes 2006	2007	2008	2009	2010
PARK BLVD	ADAMS AVE	MEADE AVE	6100 N	6100 N	12300 E	12300 N	16900
PARK BLVD	MEADE AVE	EL CAJON BLVD	16100 N	16200	16200 N	16200 E	10800
PARK BLVD	EL CAJON BLVD	HOWARD AVE	13200 N	12600	12600 N	12600 E	14500
PARK BLVD	HOWARD AVE	UNIVERSITY AVE	14400 N	14400 N	14500	14500 E	14200 E
PARK BLVD	UNIVERSITY AVE	ROBINSON AVE	14400 N	14400 N	14400 E	13900 E	11700
PARK BLVD	ROBINSON AVE	MORLEY FIELD DR	13300 N	12500	12500 N	12500 E	14800
PARK BLVD	MORLEY FIELD DR	ZOO PL	11800 N	11800 N	14800	14800 E	21100
PARK BLVD	ZOO PL	VILLAGE PL	17200 N	17200 N	21100	21100 E	18400
PARK BLVD	VILLAGE PL	PRESIDENTS WAY	17700 N	17500	17500 N	17500 E	17900
PARK BLVD	PRESIDENTS WAY	INTERSTATE 5	18700	18700 N	18700 E	17900	17900 N
PARK BLVD	INTERSTATE 5	RUSS BLVD	17300 N	15600	15600 N	15600 E	16000
PARK BLVD	RUSS BLVD	B ST	21000 N	21000 N	21000 E	21000 E	9300
PARK BLVD	B ST	C ST	10200 N	10200 N	10700 E	10700 N	10700 N
PARK BLVD	C ST	BROADWAY	2800 N	2800 N	2800 E	2800 E	1200
PARK BLVD	BROADWAY	F ST	2600 N	2600 N	2600 E	2600 E	1100
PARK BLVD	F ST	G ST	1300 N	1300 N	1200 E	1200 E	1000
PARK BLVD	G ST	MARKET ST	1600 N	1600 N	1700 E	1000 E	700
PARK BLVD	MARKET ST	IMPERIAL AVE	1400 N	1400 N	1500 E	1500 N	1500 N
PARK RIDGE BLVD	MURRAY PARK DR	WANDEMERE DR	1400 N	1400 N	1400 E	1400	4000
PARK RIDGE BLVD	WANDEMERE DR	NAVAJO RD	4200 N	3800	3800 N	3800 E	5400
PARK RIDGE BLVD	NAVAJO RD	OAKRIDGE RD	7900 N	7900 N	7900 E	7900 E	7900 N
PARK RIDGE BLVD	OAKRIDGE RD	JACKSON DR	2900 N	2900 N	4300 E	2900 E	5400
PARK VILLAGE RD	MANNIX RD	CAMINO DEL SUR	5900 N	5700	5700 N	5700 E	8900
PARK VILLAGE RD	CAMINO DEL SUR	DARKWOOD RD	9200 N	8400	8400 N	8400 E	17300
PARK VILLAGE RD	DARKWOOD RD	BLACK MOUNTAIN RD	18700 N	18700 N	17300	17300 E	17300 N
PARKDALE AVE	NORTHRUP DR	MIRA MESA BLVD	4800 N	4400	4800 E	4800 E	4300
PARKDALE AVE	MIRA MESA BLVD	NEW SALEM ST	4800 N	4800 N	4300	4300 E	6000 E
PARKSIDE AVE	ALTA VIEW DR	TONAWANDA DR/REO DR	6600 N	8600	10200 E	10200 N	10200 N
PASEO DE LAS AMERICAS	AIRWAY RD	SIEMPRE VIVA RD	5300	5300 N	5300 E	4400 E	4400 N
PASEO DEL VERANO	POMERADO RD	CUMANA TERRACE	3400 N	3400 N	3400 E	3400 E	4400

N = Link not counted in that year. Previous year's count carried forward.
E = No actual count. ADT was estimated by the reporting jurisdiction.

City of San Diego

Primary Street	1st Cross Street	2nd Cross Street	Average Weekday Traffic Volumes 2006	2007	2008	2009	2010
PASEO DEL VERANO NORTE	CUMANA TERRACE	POMERADO RD	4600 N	4600 N	4600 N	4100 E	9900
PASEO LUCIDO	BERNARDO HEIGHTS PKWY (N)	BERNARDO HEIGHTS PKWY(S)	12400 N	15000	15000 N	16800 E	17200 E
PASEO LUCIDO	BERNARDO HEIGHTS PKWY (S)	CAMINO DEL NORTE	27200 N	27200 N	27200 N	27200 N	27200 N
PASEO MONTALBAN	BLACK MOUNTAIN RD	SALMON RIVER RD	8600 N	10500	10500 N	10500 E	8900
PASEO MONTALBAN	SALMON RVIER RD	CARMEL MOUNTAIN RD	13800 N	13800 N	13800 E	13800 E	13800 N
PASEO MONTRIL	CIJON ST	RANCHO PENASQUITOS BLVD	4800 N	2700	2700 N	2700 E	4800
PASEO MONTRIL	RANCHO PENASQUITOS BLVD	END	2000 N	2000 N	2600 E	2600 E	21200
PEARL ST	LA JOLLA BLVD	FAY AVE	21500 N	21500 N	22600 E	22600 N	24900
PEARL ST	FAY ST	GIRARD AVE	24900 N	24900 N	24900 E	24900 E	24900 N
PEARL ST	GIRARD AVE	HERSCHEL AVE	5900 N	5900 N	5700	5700 E	5700 N
PEARL ST	HERSCHEL AVE	HIGH AVE	5000 N	5000 N	5700	5700 N	19900
PENASQUITOS DR	CARMEL MOUNTAIN RD	ALMAZON ST	14100 N	14100 N	19900	19900 N	19900 N
PENNANT WAY	REGENTS RD	STRESEMANN ST	5700 N	5700 N	5600	5600 E	3700
PEREZ COVE WY	SEA WORLD DR	SOUTH SHORES RD	8400 N	8400 N	8400 E	8400 N	7900
PEREZ COVE WY	SOUTH SHORES RD	INGRAHAM ST	9700 N	9700 N	9700 E	9700 E	6000
PERSHING DR	UPAS ST	REDWOOD ST	6500 N	5800	5800 N	5800 E	12600
PERSHING DR	REDWOOD ST	FLORIDA DR	11700	11700 N	11700 E	12600 E	36100
PERSHING DR	FLORIDA DR	I-5/B ST	37300 N	33500	33500 N	33500 E	33500 N
PHYLLIS PLACE	RON COURT	INTERSTATE 805	2900 N	2900 N	2900 E	2900 E	14800
PICADOR BLVD	PALM AVE	BEYER WAY	18200 N	18200 N	14800	14800 E	14800 N
PICADOR BLVD	BEYER WAY	DEL SOL BLVD	10900 N	10900 N	12500 E	12500 N	9500
PICADOR BLVD	DEL SOL BLVD	ROUTE 905	18000 N	18000 N	18500	18500 E	18500 N
PICCARD AVE	PALM AVE	DEL SOL BLVD	7100 N	7100 N	5400	5400 E	4100
PICO/FELSPAR ST	BLUFFSIDE AVE	SOLEDAD MOUNTAIN RD	10500 N	10500 N	10700 E	10700 E	700
PINECREST AVE	MURRAY RIDGE RD	GREYLING DR	1100 N	1100 N	1200 E	1200 N	1200 N
PLAZA BLVD	PARADISE VALLEY RD	DAISY WAY	5700 N	5700 N	4700	4700 N	4700
PLAZA BLVD	DAISY WAY	DIVISION ST	5600 N	5600 N	4700	4700 E	6300
PLAZA BLVD	DIVISION ST	PLAZA TAXCO	7300 N	7300 N	6300	6300 E	5500
PLAZA BLVD	PLAZA TAXCO	WOODMAN ST	6900 N	6900 N	7400 E	7400 N	4400
PLUM ST	MACAULAY ST	LOWELL ST	4600	4600 N	4600 E	4400	4000 E

N = Link not counted in that year. Previous year's count carried forward.
E = No actual count. ADT was estimated by the reporting jurisdiction.

City of San Diego

Primary Street	1st Cross Street	2nd Cross Street	Average Weekday Traffic Volumes 2006	2007	2008	2009	2010
POBLADO RD	WEST BERNARDO DR	MATINAL RD	5000 N	5000 N	6000	6000 E	4700
POINSETTIA DR	LELAND ST	LOTUS DR	6400 N	6400 N	6400 E	6400 E	3700
POINT LOMA AVE	SUNSET CLIFFS BLVD	SANTA BARBARA ST	3300 N	3300 N	3300 E	3300 E	5400
POINT LOMA AVE	SANTA BARBARA ST	CATALINA BLVD	5700	5700 N	5100	5400 E	2100
POINT LOMA AVE	CATALINA BLVD	CANON ST	2900 N	2900 N	3200 E	2900 E	19800
POMERADO RD	INTERSTATE 15	HIGHLAND VALLEY RD	20300 N	19600	19600 N	19600 E	15100
POMERADO RD	HIGHLAND VALLEY RD	PASEO DEL VERANO NORTE	27900 N	27900 N	27900 E	27900 N	15200
POMERADO RD	PASEO DEL VERANO NORTE	GREENS EAST RD	17100 N	17100 N	21900 E	21900 N	18700
POMERADO RD	GREENS EAST RD	RANCHO BERNARDO RD	24900 N	24900 N	27800	27800 N	27900
POMERADO RD	RANCHO BERNARDO RD	BERNARDO HEIGHTS PKWY	24100 N	24100 N	25500 E	25500 N	19800
POMERADO RD	CREEK RD/BEELER CANYON RD	LEGACY RD	9400 N	9400 N	23300	23300 N	21400 E
POMERADO RD	LEGACY RD	SPRING CANYON RD	21900 N	21900 N	23300	23300 E	23300 N
POMERADO RD	SPRING CANYON RD	SEMILLON BLVD	18800 N	18800 N	16000	16000 E	18100
POMERADO RD	SEMILLON BLVD	FAIRBROOK RD	20000 N	20000 N	18100	18100 E	20700
POMERADO RD	FAIRBROOK RD	AVENIDA MAGNIFICA	21900 N	16900	16900 N	16900 E	22100
POMERADO RD	AVENIDA MAGNIFICA	SCRIPPS RANCH BLVD	28400 N	28400 N	22100	22100 E	23700
POMERADO RD	SCRIPPS RANCH BLVD	WILLOW CREEK RD	25700	25700 N	25700 E	23700	29100
POMERADO RD	WILLOW CREEK RD	INTERSTATE 15	30100	30100 N	30100 E	29100 E	29100 N
POPLAR ST/VIOLET/PEPPER	INTERSTATE 805	FAIRMOUNT AVE	4400 N	4400 N	3600	3600 E	5600
PORTOBELLO DR	SANTO RD	VIA VALARTA	5800 N	5800 N	5800 E	5800 E	1700
PORTOFINO DR	DEL MAR HEIGHTS RD	MANGO DR	1900 N	1900 N	2000 E	2000 N	2100
PORTOFINO DR	MANGO DR	CARMEL VALLEY RD	2200 N	2200 N	2200 E	2200 N	2300
POTOMAC ST	RACHEL AVE	REO DR	3100 N	3100 N	3300 E	3300 N	2300
POTOMAC ST	REO DR	CALLE TRES LOMAS	3200 N	2400	2800 E	2400 E	4500 E
POTOMAC ST	CALLE TRES LOMAS	ALTA VIEW DR	5200	5200 N	7300	6500 E	6500 N
POTOMAC ST	ALTA VIEW DR	PARADISE VALLEY RD	4900 N	4900 N	3500	3500 E	3500 N
POWAY RD	INTERSTATE 15	SABRE SPRINGS PKWY	49100 N	49100 N	49100 E	44700	37800
POWAY RD	SABRE SPRINGS PKWY	CITY LIMITS	42800 N	40300	40300 N	40300 E	40300 N
PRESIDENTS WY	PAN AMERICAN RD	PARK BLVD	4700 N	4700 N	6800	6800 E	3700
PRESIDIO DR	TAYLOR ST	JACKSON ST	3400 N	3400 N	3400 E	3400 E	1600

N = Link not counted in that year. Previous year's count carried forward.
E = No actual count. ADT was estimated by the reporting jurisdiction.

City of San Diego

Primary Street	1st Cross Street	2nd Cross Street	Average Weekday Traffic Volumes 2006	2007	2008	2009	2010
PRESIDIO DR	JACKSON ST	COSOY WAY	1900 N	1900 N	2200 E	2200 E	3300
PRESIDIO DR	COSOY WAY	ARISTA ST	3300	3300 N	3300 E	3300 E	3900
PRINCESS VIEW DR	MISSION GORGE RD	FONTAINE ST	5000 N	5000 N	5300 E	5300 N	5500
PRINCESS VIEW DR	FONTAINE ST	WARING RD	5600 N	5600 N	9600 E	7500 E	7500 N
PROSPECT PL/ST	TORREY PINES RD	GIRARD AVE	20700 N	20700 N	20600	20600 E	20600 N
PROSPECT ST	GIRARD AVE	LA JOLLA BLVD	14500 N	14500 N	20300 E	20300 N	28700
QUALCOMM WAY	FRIARS RD	CAMINO DEL RIO NORTH	28400	28400 N	28400 E	28700 E	34500
QUALCOMM WAY	CAMINO DEL RIO NORTH	INTERSTATE 8	37700 N	37700 N	34500	34500 E	34500 N
QUIVIRA RD	W MISSION BAY DR-CONNECT	QUIVIRA WY	6000 N	6000 N	6300 E	6300 N	2700
QUIVIRA WY	QUIVIRA CT	SUNSET CLIFFS BL-CONNECT	2200	2200 N	2200 E	2200 N	3200
RAJEAN AVE	GREYLING DR	MURRAY RIDGE RD	4100 N	3200	3200 N	3200 E	3200 N
RANCHO BERNARDO RD	CAMINO SAN BERNARDO	MATINAL RD	4900 N	4900 N	5100 E	5100 N	28400
RANCHO BERNARDO RD	MATINAL RD	W BERNARDO DR	21900 N	21900 N	28400	28400 E	45200
RANCHO BERNARDO RD	W BERNARDO DR	INTERSTATE 15	43800 N	45400	45400 N	45400 E	37800
RANCHO BERNARDO RD	INTERSTATE 15	BERNARDO CENTER DR	38300 N	38300 N	37800	37800 E	37800 N
RANCHO BERNARDO RD	BERNARDO CENTER DR	BERNARDO OAKS DR	30300 N	30300 N	30300 E	30300 E	27000
RANCHO BERNARDO RD	BERNARDO OAKS DR	POMERADO RD	27100 N	27100 N	27100 E	27100 E	21200
RANCHO BERNARDO/ESPOLA RD	POMERADO RD	AVENIDA FLORENCIA	21100 N	22700	22700 N	22700 E	16100
RANCHO CARMEL DR	CARMEL MOUNTAIN RD (N)	CARMEL MOUNTAIN RD	12300 N	12300 N	12300 E	15100 E	11800
RANCHO CARMEL DR	CARMEL MOUNTAIN RD	TED WILLIAMS PKWY	15800 N	16600	16600 N	16300 E	16300 N
RANCHO HILLS DR	DEAUVILLE ST	REO DR	4000 N	4000 N	1800	1800 N	1800
RANCHO HLS/CL TRES LOMAS	REO DR	POTOMAC ST	2100 N	2100 N	1800	1800 E	9100
RANCHO MISSION RD	FRIARS RD	SAN DIEGO MISSION RD	13400	13400 N	13400 E	9100	8600
RANCHO MISSION RD/WARD RD	SAN DIEGO MISSION RD	CAMINO DEL RIO N	11200 N	11200 N	10500 E	10500 E	10500 N
RANCHO PENASQUITOS BLVD	CARMEL MOUNTAIN RD	TED WILLIAMS PKWY/RT56	31500 N	31500 N	31500 E	31500 E	28800
RANCHO PENASQUITOS BLVD	TED WILLIAMS PKWY/RT56	PASEO MONTRIL	32500 N	30100	30100 N	30100 N	28700
RANCHO PENASQUITOS BLVD	PASEO MONTRIL	INTERSTATE 15	31600 N	31600 N	28700	28700 E	28700 N
REAGAN RD	WESTMORE BLVD	MIRA MESA BLVD	7700 N	8200	8200 N	8200 E	5400
REAGAN RD	MIRA MESA BLVD (W)	CAMINO RUIZ	6100 N	6100 N	5400	5400 E	5300

N = Link not counted in that year. Previous year's count carried forward.
E = No actual count. ADT was estimated by the reporting jurisdiction.

City of San Diego

Primary Street	1st Cross Street	2nd Cross Street	Average Weekday Traffic Volumes 2006	2007	2008	2009	2010
REAGAN RD	CAMINO RUIZ	MIRA MESA BLVD (E)	5200 N	5200 N	4700	5300 E	6400
REDWOOD ST	PERSHING DR	30TH ST	6500 N	6500 N	6400	6400 E	5600
REDWOOD ST	30TH ST	32ND ST	5600 N	4500	4500 N	4500 E	11900
REGENTS RD	GENESEE AVE	EASTGATE MALL	9800 N	9800 N	10600 E	10600 N	13700 E
REGENTS RD	EASTGATE MALL	EXECUTIVE DR	15600 N	15600 N	13200	13200 E	13600
REGENTS RD	EXECUTIVE DR	LA JOLLA VILLAGE DR	17700	17700 N	17700 E	17700 E	12100
REGENTS RD	LA JOLLA VILLAGE DR	NOBEL DR	13900	13900 N	13900 E	13900 E	11000
REGENTS RD	NOBEL DR	ARRIBA ST	13200 N	13200 N	11000	11000 E	10000
REGENTS RD	GOVERNOR DR	PENNANT WAY	9900	9900 N	1800 E	10000	15000
REGENTS RD	PENNANT WAY	ROUTE 52	15000	15000 N	15000 E	15000	22100
REGENTS RD	ROUTE 52	LUNA AVE	23400 N	23400 N	22100	22100 E	22100 N
REO DR/OLIVE AVE	PLAZA BLVD	ALLEGHANY ST	4300 N	4300 N	4300 E	4300 E	6600
REO DR	ALLEGHANY ST	POTOMAC ST	8100 N	8100 N	8500 E	8500 N	9000 E
REO DR	POTOMAC ST	RANCHO HILLS DR	11500 N	11000	11000 N	10300 E	10300 N
REO DR	RANCHO HILLS DR	VALLEY RD/TONAWANDA DR	11200 N	11200 N	5600 E	5600 N	22100
REO DR	TONAWANDA DR/PARKSIDE AVE	ROUTE 54	14400 N	21200	23300 E	21200 E	21200 N
RESERVOIR DR	ALVARADO RD	MONTEZUMA RD	5900 N	4400	4400 N	4400 E	2000
REYNARD WAY	SUTTER ST	CURLEW ST	3600	3600 N	3600 N	3600 N	7200
REYNARD WAY/STATE ST	CURLEW ST	LAUREL ST	4700 N	4200	3600 E	4200 E	6100 E
RICHMOND ST	WASHINGTON ST	UNIVERSITY AVE	5900 N	5900 N	5900 N	5900 N	5900 N
RICHMOND ST	UNIVERSITY AVE	ROBINSON AVE	6100	6100 N	6100 E	5300 E	5000
RICHMOND ST	ROBINSON AVE	UPAS ST	5000 N	7900	6300	6300 E	2400
RICHMOND ST RAMP (RT 163)	UPAS ST	ROUTE 163	1700 N	1700 N	2000 E	2000 N	2100
RIDGE MANOR AVE	CAMINO LARGO	WANDEMERE DR	2900 N	2900 N	2900 E	2900 E	800
RIDGE MANOR AVE	WANDEMERE DR	MADRA AVE	900 N	900 N	900 E	900 N	11900
RIO SAN DIEGO DR	QUALCOMM WAY	RIVER RUN DR	20100	20100 N	11800 E	14200 E	14200 N
RIVERDALE ST	ZION ST	FRIARS RD	7300 N	7300 N	6200	6200 E	8100
RIVERDALE ST	FRIARS RD	RANIER AVE	9500 N	9500 N	8100	8100 E	8100 N
RIVERDALE ST	RANIER AVE	VANDEVER AVE	8300 N	8300 N	8100	8100 N	9500
RIVIERA DR	INGRAHAM ST	PACIFIC BEACH DR	12000 N	12000 N	12000 E	10800 E	10800 N

N = Link not counted in that year. Previous year's count carried forward.
E = No actual count. ADT was estimated by the reporting jurisdiction.

City of San Diego

Primary Street	1st Cross Street	2nd Cross Street	Average Weekday Traffic Volumes 2006	2007	2008	2009	2010
ROBINSON AVE	CURLEW ST	1ST AVE	2500 N	2500 N	4200 E	4200 E	7100
ROBINSON AVE	1ST AVE	4TH AVE	5800 N	5800 N	7100	7100 E	10500
ROBINSON AVE	4TH AVE	5TH AVE	9600 N	9600 N	10500	10500 E	10900
ROBINSON AVE	5TH AVE	6TH AVE	10400 N	10400 N	10900	10900 E	12600
ROBINSON AVE	6TH AVE	ROUTE 163	14800 N	12100	12100 N	12100 E	10200
ROBINSON AVE	ROUTE 163	RICHMOND ST	11900 N	10100	10100 N	10100 E	9600
ROBINSON AVE	RICHMOND ST	PARK BLVD	9300 N	9300 N	9300 N	3900 E	4200
ROBINSON AVE	PARK BLVD	FLORIDA ST	4600 N	4600 N	4600 E	4600 E	2100
ROLANDO BLVD/ARAGON DR	EL CAJON BLVD	UNIVERSITY AVE	4200 N	4200 N	4200 E	4200 E	4600
RONSON RD	RUFFNER ST	CONVOY ST	4600	4600 N	4600 E	4600	5400
RONSON RD	CONVOY ST	MERCURY ST	6200	6200 N	6200 E	5400	5400 N
ROSECRANS ST	PACIFIC HWY	KURTZ ST	19900 N	19900 N	23000	23000 E	17900
ROSECRANS ST	KURTZ ST	SPORTS ARENA BLVD	18500 N	18500 N	17900	17900 E	17900 N
ROSECRANS ST	SPORTS ARENA BLVD	MIDWAY DR	57900 N	57900 N	59100	59100 E	59100 N
ROSECRANS ST	MIDWAY DR	LYTTON ST	39800 N	39800 N	42800	42800 N	36200
ROSECRANS ST	LYTTON ST	LOWELL BLVD/NIMITZ BLVD	38900 N	38900 N	41600	41500 E	35900
ROSECRANS ST	LOWELL BLVD/NIMITZ BLVD	NORTH HARBOR DR	34800 N	34800 N	36500	36500 N	33300
ROSECRANS ST	NORTH HARBOR DR	GARRISON ST	28200 N	28200 N	33500 E	33500 E	34400
ROSECRANS ST	GARRISON ST	SHELTER ISLAND DR/BYRON	28200 N	28200 N	34400	34400 E	24500
ROSECRANS ST	SHELTER ISLAND DR/BYRON	CANON ST	32100 N	32100 N	30100 E	30100 N	17900
ROSECRANS ST	CANON ST	TALBOT ST	15600 N	15600 N	17900	17900 E	15200
ROSECRANS ST	TALBOT ST	LAWRENCE ST	17600 N	17600 N	12800	15200 E	10500
ROSECRANS ST	LAWRENCE ST	KELLOGG ST	10500 N	10500 N	10500 E	10500 E	10500 N
ROSELLE ST	DUNHILL ST	INTERSTATE 5 ON-RAMP	2300	2300 N	3700	4100 E	4100 N
ROSELLE ST	INTERSTATE 5 ON-RAMP	SORRENTO VALLEY BLVD	29400	20900	20900 N	13400	12400
ROSELLE ST	SORRENTO VALLEY BLVD	INTERSTATE 5 OFF-RAMP	29200 N	20900	29400 E	12400	12400
ROSELLE ST	INTERSTATE 5 OFF-RAMP	SOUTH END	5100 N	5100 N	5100 N	5100 N	33200
ROUTE 905/PASEO INTERNTL	OTAY MESA RD	AIRWAY RD	38600	38600 N	37200	32700	29100
ROUTE 905/PASEO INTERNTL	AIRWAY RD	SIEMPRE VIVA RD	38700	38700 N	36100	32700	29100
ROUTE 905/PASEO INTERNTL	SIEMPRE VIVA RD	U.S./MEXICO BORDER	40200	37100	28600	26100	23300

N = Link not counted in that year. Previous year's count carried forward.
E = No actual count. ADT was estimated by the reporting jurisdiction.

City of San Diego

Primary Street	1st Cross Street	2nd Cross Street	Average Weekday Traffic Volumes 2006	2007	2008	2009	2010
43RD ST RAMP	43RD ST	INTERSTATE 805	20800 N	20800 N	20800	20800 N	20800 N
RUFFIN CT	RUFFIN RD	GREENCRAIG LN	4100	4100 N	4100 E	4700	4700 N
RUFFIN RD	KEARNY VILLA RD	CLAIREMONT MESA BLVD	16900	16900 N	16900 E	16100 E	30900
RUFFIN RD	CLAIREMONT MESA BLVD	BALBOA AVE	17800 N	14700	14700 N	14700 E	22100
RUFFIN RD	BALBOA AVE	AERO DR	24800 N	24800 N	22100	22100 E	22100 N
RUFFIN RD	AERO DR	SUCCESS AVE	14100	14100 N	14100 E	10500	10500 N
RUFFIN RD	SUCCESS AVE	GRAMERCY DR	15100 N	15100 N	14100 E	14100 N	14100 N
RUFFNER ST	COPLEY PARK PL	CONVOY CT	8500 N	8500 N	6700 E	6700 N	8300
RUFFNER ST	CONVOY COURT	CLAIREMONT MESA BLVD	6700	6700 N	6700 E	8300	7400
RUFFNER ST	CLAIREMONT MESA BLVD	RONSON RD	9800 N	9000	9000 N	9000 E	8400
RUFFNER ST	RONSON RD	BALBOA AVE	15800 N	15800 N	8400	8400 E	18200
SABRE SPRINGS PKWY	TED WILLIAMS PKWY	MORNING CREEK DR (N)	11900 N	11900 N	18200	18200	11800
SABRE SPRINGS PKWY	MORNING CREEK DR (N)	POWAY RD	16000 N	16000 N	16000 N	16000 N	16000 N
SABRE SPRINGS PKWY	POWAY RD	CREEKVIEW DR	6900 N	5500	4400 E	5500 E	2700
SAIPAN DR	ALLEGHANY ST	POTOMAC ST	3000 N	3000 N	2700	2700 E	2900 E
SALMON RIVER RD	CARMEL MOUNTAIN RD	CALLE DE LAS ROSAS	3000 N	3000 N	4800 E	3900 E	4300
SAMPSON ST	HARBOR DR	MAIN ST	4100 N	4100 N	4300 E	4300 N	3200
SAMPSON ST	MAIN ST	NATIONAL AVE	3800 N	3800 N	3200	3200 E	2900
SAMPSON ST	NATIONAL AVE	INTERSTATE 5	2600 N	2600 N	2700 E	2700 N	2700 N
SAMPSON ST	INTERSTATE 5	OCEAN VIEW BLVD	3500 N	3500 N	3700 E	3700 N	3700 N
SAMPSON ST	OCEAN VIEW BLVD	28TH ST	3300 N	3300 N	3500 E	3500 N	7300
SAN ANDRES DR	HIGHLAND DR	VIA DE LA VALLE	5200 N	5200 N	7300	7300 E	6000
SAN ANDRES DR	VIA DE LA VALLE	TO THE SOUTH	8100 N	4900	4900 N	4900 E	4900 N
SAN CARLOS DR	LAKE MURRAY BLVD	BOULDER LAKE AVE	2800 N	2900	5900 E	5900 N	1500
SAN CARLOS DR	BOULDER LAKE BLVD	COWLES MOUNTAIN BLVD	2600 N	2600 N	2900 E	2600 E	9100
SAN DIEGO AVE/WALLACE ST	TAYLOR ST	CONGRESS ST	6100 N	6100 N	4800 E	4800 N	10200
SAN DIEGO AVE	CONGRESS ST	OLD TOWN AVE	12300 N	9900	9900 N	9900 E	4500
SAN DIEGO AVE	OLD TOWN AVE	NOELL ST	2300 N	4700	6700 E	4700 E	5800
SAN DIEGO AVE	NOELL ST	MCKEE/I-5 ON-RAMP	6900 N	6900 N	5100 E	5100 N	13900
SAN DIEGO AVE	MCKEE/I-5 ON-RAMP	WASHINGTON ST	14000 N	14000 N	14000 E	14000 E	14000 N

N = Link not counted in that year. Previous year's count carried forward.
E = No actual count. ADT was estimated by the reporting jurisdiction.

City of San Diego

Primary Street	1st Cross Street	2nd Cross Street	Average Weekday Traffic Volumes 2006	2007	2008	2009	2010
SAN DIEGO AVE	WASHINGTON ST	INDIA ST	5600 N	5600 N	4900	4900 E	4900 N
SAN DIEGO MISSION RD	FRIARS RD	INTERSTATE 15	6700 N	6700 N	6200 E	6200 N	5200
SAN DIEGO MISSION RD	INTERSTATE 15	RANCHO MISSION RD	6200	6200 N	6200 E	5200	6700
SAN DIEGO MISSION RD	RANCHO MISSION RD	FAIRMOUNT AVE	7500	7500 N	7500 E	7500 N	16700
SAN DIEGUITO RD	EL CAMINO REAL	CITY LIMITS	10900 N	10900 N	12000	12000 E	12000 N
SAN PASQUAL RD(Co. of SD)	ROUTE 78	OLD PASQUAL RD	4600 N	4600 N	5000	5000 N	5000
SAN PASQUAL RD	OLD PASQUAL RD	RYAN DR	12300 N	12300 N	5000	5000 E	5000 N
SAN PASQUAL VLLY RD/RT 78	SAN PASQUAL RD	S.D. ANIMAL PARK ENTRANCE	10700	11300	10200	9800	10000
SAN PASQUAL VLLY RD/RT 78	S.D. ANIMAL PARK ENTRANCE	OLD PASQUAL RD	7700	8100	7400	7200	7300
SAN PASQUAL VLLY RD/RT 78	OLD PASQUAL RD	BANDY CANYON RD	7700	8100	7400	7200	7300
SAN VICENTE ST	MEADOWBROOK DR	CARDIFF ST	3200 N	3200 N	4000 E	3200 E	3500
SAN VICENTE ST	CARDIFF ST	CARLSBAD ST	3000 N	3000 N	3500	3500 E	11800
SAN YSIDRO BLVD (W)	DAIRY MART RD	VIA DE SAN YSIDRO	18700 N	18700 N	21900 E	21900 N	20500
SAN YSIDRO BLVD (W)	VIA DE SAN YSIDRO	I-805/CENTER ST	22900 N	22900 N	20500	20500 E	14300
SAN YSIDRO BLVD (E)	I-805/CENTER ST	E BEYER BLVD	12300 N	12300 N	16400 E	32600 E	14300
SAN YSIDRO BLVD (E)	E BEYER BLVD	RAIL CT	14100 N	14100 N	14300	14300 E	9000
SANDROCK RD	GREYLING DR	MURRAY RIDGE RD	9700	9700 N	9700 E	9000	10400
SANDROCK RD	MURRAY RIDGE RD	AERO DR	11900 N	11900 N	10400	10400 E	10400 N
SANTA BARBARA ST	NARRAGANSETT AVE	POINT LOMA AVE	1800 N	1800 N	1800 E	1800 E	1800 N
SANTA BARBARA ST	POINT LOMA AVE	CATALINA BLVD	1800 N	1800 N	1800 E	1800 E	2400
SANTA FE ST	GARNET AVE	DAMON AVE	2600 N	2600 N	2600 E	2600 E	4100
SANTA FE ST	DAMON AVE	NORTH END	4100 N	4100 N	4100 E	4100 E	5600
SANTA MONICA AVE	BACON ST	SUNSET CLIFFS BLVD	2600 N	2600 N	2700 E	2700 N	16500
SANTO RD	ROUTE 52	ANTIGUA BLVD	17400 N	15700	15700 N	15700 E	13700
SANTO RD	ANTIGUA BLVD	CLAIREMONT MESA BLVD	14000 N	14000 N	13700	13700 E	11000
SANTO RD	CLAIREMONT MESA BLVD	TIERRASANTA BLVD	12700 N	12700 N	11000	11000 E	7900
SANTO RD	TIERRASANTA BLVD	SHIELDS ST	11400 N	11400 N	12000 E	12000 N	8600
SANTO RD	SHIELDS ST	AERO DR	9900	9900 N	10900 E	10900 N	6400
SANTO RD	AERO DR	SCULPIN ST	7000	7000 N	7000 E	6400 E	12400
SANTO RD	ADMIRAL BAKER RD	FRIARS RD	9500	9500 N	9500 N	12400	12400 N

N = Link not counted in that year. Previous year's count carried forward.
E = No actual count. ADT was estimated by the reporting jurisdiction.

City of San Diego

Primary Street	1st Cross Street	2nd Cross Street	Average Weekday Traffic Volumes 2006	2007	2008	2009	2010
SANYO AVE	OTAY MESA RD	AIRWAY RD	1900	1900 N	1900 E	2500 E	2500 N
SATELLITE BLVD	THERMAL AVE	STANDLAKE ST	5400 N	5400 N	6300 E	6300 N	5600
SATELLITE BLVD	STANDLAKE ST	SATURN BLVD	4900	4900 N	4900 E	5600	5600 N
SATURN BLVD	BOUNDARY AVE	DORIS ST	22100 N	22100 N	22100 N	22100 N	24600
SATURN BLVD	DORIS ST	PALM AVE	25200	25200 N	25200 E	24600	24600 N
SATURN BLVD	PALM AVE	ELM AVE	13900 N	13900 N	25200 E	17300 E	17300 N
SATURN BLVD	ELM AVE	CORONADO AVE	13900 N	13900 N	14600 E	14600 N	9500
SATURN BLVD	CORONADO AVE	LEON AVE	9600 N	9600 N	9500	9500 E	1400
SATURN BLVD	LEON AVE	SUNSET AVE	1000	1000 N	1000 E	1400 E	4800
SCIENCE PARK RD	NORTH TORREY PINES RD	TORREYANA RD	4800 N	4600	4600 N	4600 E	4300
SCOTT ST	TALBOT ST	CANON ST	4300 N	4300 N	4300 E	4300 E	7800
SCOTT ST	CANON ST	SHELTER ISLAND DR	9300 N	9300 N	4700 E	4700 N	13300
SCOTT ST	SHELTER ISLAND DR	NORTH HARBOR DR	13400	13400 N	13500	13300 E	14600 E
SCRANTON RD	BARNES CANYON RD	MIRA MESA BLVD	21300 N	21300 N	16600	16600 N	13800 E
SCRANTON RD	MIRA MESA BLVD	CARROLL CANYON RD	9200 N	9200 N	18700 E	13500 E	10200
SCRIPPS LAKE DR	SCRIPPS RANCH BLVD	RED CEDAR DR	9900	9900 N	9900 E	10200	11400
SCRIPPS LAKE DR	RED CEDAR DR	TIMBERLAKE DR	7600 N	7600 N	11400	11400 E	11400 N
SCRIPPS POWAY PKWY	INTERSTATE 15	SPRING CANYON RD	37000 N	42500	42500 N	42500 E	42500 N
SCRIPPS POWAY PKWY	SPRING CANYON RD	E. CITY LIMITS	42700 N	40600	40600 N	40600 N	40600 N
SCRIPPS RANCH BLVD	MIRA MESA BLVD	SCRIPPS LAKE DR	22700 N	19100	19100 N	19100 E	11500
SCRIPPS RANCH BLVD	SCRIPPS LAKE DR	CARROLL CANYON RD	16500 N	11900	11900 N	11900 E	10100
SCRIPPS RANCH BLVD	CARROLL CANYON RD	AVIARY DR	7100 N	7400	7400 N	7400 E	5500
SCRIPPS RANCH BLVD	AVIARY DR	POMERADO RD	5900 N	5900 N	5500	5500 E	5500 N
SCRIPPS TRAIL	AVENIDA MAGNIFICA	TIMBERLAKE DR	3500 N	3500 N	3500 E	3500 E	3800
SCRIPPS TRAIL	TIMBERLAKE DR	SEMILLON BLVD	3400 N	3400 N	3800	3800 E	3800 N
SEA WORLD DR	WEST MISSION BAY DR	SEA WORLD WAY	37000	37000 N	46000 E	44800 E	32200
SEA WORLD DR	SEA WORLD WAY	FRIARS RD	41900 N	41900 N	42500 E	42500 E	25500
SEA WORLD DR	FRIARS RD	PACIFIC HWY	41000 N	41000 N	41000 E	41000 E	28300
SEA WORLD DR	PACIFIC HWY	INTERSTATE 5	42000 N	42000 N	42000 E	42000 E	42000 N
SEA WORLD WAY	SEA WORLD DR	TO THE NORTH	4600	4600 N	17300 E	17300 N	17300 N

N = Link not counted in that year. Previous year's count carried forward.
E = No actual count. ADT was estimated by the reporting jurisdiction.

City of San Diego

Primary Street	1st Cross Street	2nd Cross Street	Average Weekday Traffic Volumes 2006	2007	2008	2009	2010
SEMILLON BLVD	SPRING CANYON RD	POMERADO RD	4300 N	3400	3900 E	3600 E	3800
SEMILLON BLVD	POMERADO RD	FAIRBROOK RD	2600 N	2600 N	2600 E	2600 E	13300
SHAWLINE ST	CONVOY CT	CLAIREMONT MESA BLVD	13100	13100 N	13100 E	13300	10600
SHAWLINE ST	CLAIREMONT MESA BLVD	RONSON RD	19000 N	19400	19400 N	9100	10400
SHELTER ISLAND DR	ROSECRANS ST	SCOTT ST	8500 N	8500 N	8900 E	8900 N	14200
SHELTER ISLAND DR	SCOTT ST	SHELTER ISLAND DR (CIR)	15100 N	15100 N	15100 E	15100 E	15100 N
SHELTER ISLAND DR	SOUTHWEST END	SHELTER ISLAND DR (CIR)	9700 N	9700 N	4100 E	4100 N	9600
SHELTER ISLAND DR	SHELTER ISLAND DR (CIR)	NORTHEAST END	1300 N	1300 N	10200 E	10200 N	5600
SHERMAN ST	MORENA BLVD	SOUTH END	6600 N	6600 N	5600	5600 E	5200
SHOAL CREEK DR	TED WILLIAMS PKWY	STONEY GATE PL	6100 N	6100 N	5200	5200 E	5200 N
SHOAL CREEK DR	STONEY GATE PL	RANCHO CARMEL DR	3000 N	3000 N	5200	5200 N	2100
SIEMPRE VIVA RD	CACTUS RD	BRITANNIA BLVD	2600	2600 N	2600 E	2100	2100 N
SIEMPRE VIVA RD	BRITANNIA BLVD	LA MEDIA RD	3700 N	3700 N	6000 E	6000 N	6600
SIEMPRE VIVA RD	LA MEDIA RD	AVENIDA COSTA BRAVA	6000	6000 N	6000 E	6600	6600 N
SIEMPRE VIVA RD	AVENIDA COSTA BRAVA	HARVEST RD	7100 N	7100 N	4800	4800 N	4800
SIEMPRE VIVA RD	HARVEST RD	OTAY CENTER DR	4800 N	4800 N	4800	4800 E	4800 N
SIEMPRE VIVA RD	OTAY CENTER DR	RT 905/PASEO INTERN'L	17600 N	17600 N	17600 E	15800 E	22400
SIEMPRE VIVA RD	RT 905/PASEO INTERN'L	PASEO DE LAS AMERICAS	18700 N	18700 N	22400	22400 E	22400 N
SIEMPRE VIVA RD	PASEO DE LAS AMERICAS	ENRICO FERMI DR	4800 N	4800 N	5000 E	5700 E	5700 N
SKYLINE DR	58TH ST	61ST ST	9900 N	7300	7300 N	7900 E	7900 N
SKYLINE DR	61ST ST	69TH ST	13100 N	13100 N	13300 E	12400 E	14300
SKYLINE DR	69TH ST	SYCHAR RD	11600 N	11600 N	14300	14300 E	7000
SKYLINE DR	SYCHAR RD	MEADOWBROOK DR	9000 N	9000 N	9000 E	9000 E	9000 N
SKYLINE DR	MEADOWBROOK DR	CARDIFF ST	5800	5800 N	5800 E	5600 E	17300
SMYTHE AVE	ROUTE 905	BEYER BLVD	18500 N	18500 N	16900 E	17300 E	9500
SOLEDAD MOUNTAIN RD	LA JOLLA SCENIC DR (S)	SOLEDAD RD	11600 N	11600 N	11600 E	11600 E	9100
SOLEDAD MOUNTAIN RD	SOLEDAD RD	BERYL ST	10300 N	10300 N	8500 E	8300 E	19500
SOLEDAD MOUNTAIN RD	BERYL ST	GARNET AVE	17300 N	17300 N	23500 E	23900 E	23900 N
SOLEDAD RD	SOLEDAD MOUNTAIN RD	ALTA LA JOLLA DR	2100 N	2100 N	2200 E	2200 N	3900
SOLEDAD RD	ALTA LA JOLLA DR	LAMONT ST/LORING ST	2100 N	2100 N	4300 E	4300 E	24000

N = Link not counted in that year. Previous year's count carried forward.
E = No actual count. ADT was estimated by the reporting jurisdiction.

City of San Diego

Primary Street	1st Cross Street	2nd Cross Street	Average Weekday Traffic Volumes 2006	2007	2008	2009	2010
SORRENTO VALLEY BLVD	ROSELLE ST	SORRENTO VALLEY RD	31400 N	31400 N	31400 E	24000	24000 N
SORRENTO VALLEY BLVD	SORRENTO VALLEY RD	VISTA SORRENTO PKWY	14100	14100 N	14100 E	16500	12400
SORRENTO VALLEY BLVD	VISTA SORRENTO PKWY	LOPEZ CANYON PARK RD	16800	16800 N	16800 E	12400	11700
SORRENTO VALLEY BLVD	LOPEZ CANYON PARK RD	CAMINO SANTA FE	15100 N	15100 N	11700	11700 E	7500
SORRENTO VALLEY RD	CARMEL MOUNTIAN RD	SORRENTO VALLEY BLVD	20700 N	20700 N	12100 E	12100 E	12100
SORRENTO VALLEY RD	SORRENTO VALLEY BLVD	INTERSTATE 805	17500 N	14000	14000 N	14000 E	31200
SPORTS ARENA BLVD	INTERSTATE 8	MIDWAY DR	39000 N	32100	32100 N	32100 E	20400
SPORTS ARENA BLVD	MIDWAY DR	KEMPER ST	25100 N	25100 N	19200 E	19400 E	26800
SPORTS ARENA BLVD	KEMPER ST	ROSECRANS ST	29400 N	29400 N	26800	26800 E	26800 N
SPORTS ARENA BLVD	ROSECRANS ST	PACIFIC HWY	2300 N	2300 N	3600 E	2500 E	2500 N
SPRING CANYON RD	SCRIPPS POWAY PKWY	SCRIPPS CREEK RD	12300 N	12300 N	12300	11500 E	12000 E
SPRING CANYON RD	SCRIPPS CREEK RD	BLUE CYPRESS DR	8100 N	12600	12600 N	12200 E	12200 N
SPRING CANYON RD	BLUE CYPRESS DR	SEMILLON BLVD	11200 N	11200 N	11200 E	11200 N	8100
SPRING CANYON RD	SEMILLON BLVD	POMERADO RD	4500 N	4500 N	11800 E	11800 N	3700
SPRINGHURST RD	POWAY RD	SABRE SPRINGS PKWY	2900 N	2900 N	4300 E	4300 E	4300 N
SPRINGHURST RD	SABRE SPRINGS PKWY	SPRINGBROOK DR	4300 N	4300 N	4300 E	4300 N	4300 N
STALMER ST	ASHFORD ST	ATLAS ST	7000 N	7000 N	7400 E	7400 N	6700
STALMER ST	ATLAS ST	LINDA VISTA RD	7300 N	7300 N	6700 E	6700 E	10100
STARLING DR	HEALTH CENTER DR	MEADOWLARK DR	7900	7900 N	7900 E	10100	10100
STATE ST	LAUREL ST	JUNIPER ST	4400 N	4400 N	4100	4100 E	2400
STATE ST	JUNIPER ST	HAWTHORN ST	1800 N	1800 N	5500 E	5500 N	1300
STATE ST	HAWTHORN ST	GRAPE ST	5800 N	5800 N	1300	1300 E	3000
STATE ST	GRAPE ST	ASH ST	3200	3200 N	3200 E	3000 E	3000 N
STATE ST	ASH ST	A ST	2200 N	2200 N	2200 E	2200 E	2500
STATE ST	A ST	BROADWAY	4500	4500 N	4500 E	4500 N	4500 N
STATE ST	BROADWAY	F ST	2800 N	2800 N	2900 E	2900 N	2900 N
STATE ST	F ST	G ST	2000 N	2000 N	2000 E	2000 E	2000 N
STATE ST	G ST	MARKET ST	1100 N	1100 N	1200 E	1200 N	1200 N
STONECREST BLVD	DALEY CENTER DR	MURPHY CANYON RD	4000 N	4000 N	4000 N	4000 N	6800
STONEY PEAK DR	CARMEL MOUNTAIN RD	SEABRIDGE LANE	9000 N	9000 N	6800	6800 E	3600

N = Link not counted in that year. Previous year's count carried forward.
E = No actual count. ADT was estimated by the reporting jurisdiction.

City of San Diego

Primary Street	1st Cross Street	2nd Cross Street	Average Weekday Traffic Volumes 2006	2007	2008	2009	2010
STREAMVIEW DR	54TH ST	COLLEGE AVE	3900 N	3100	5800 E	3400 E	3400 N
STRESEMANN ST	ARNOLDSON AVE	GOVERNOR DR	3100 N	3100 N	2800	2800 N	2800
STRESEMANN ST	GOVERNOR DR	PENNANT WAY	3400 N	3400 N	2800	2800 E	4800
STRESEMANN ST/SODERBLOM	PENNANT WAY	QUIDDLE AVE/BARKLA ST	5000 N	5000 N	4800	4800 E	4800 N
SUNSET BLVD/RD	JUAN ST	FORT STOCKTON DR	2500	2500 N	2500 E	2400 E	2400 N
SUNSET CLIFFS BLVD	WEST MISSION BAY DR	NIMITZ BLVD/I-8	35900	35900 N	43000	43000 N	33700
SUNSET CLIFFS BLVD	NIMITZ BLVD/I-8	WEST POINT LOMA BLVD	36900 N	36900 N	36900 E	33700	21800
SUNSET CLIFFS BLVD	WEST POINT LOMA BLVD	VOLTAIRE ST	24600	24600 N	24600 E	22200 E	21400
SUNSET CLIFFS BLVD	VOLTAIRE ST	NEWPORT AVE	28300 N	28300 N	21400	21400 E	21400 N
SUNSET CLIFFS BLVD	NEWPORT AVE	NARRAGANSETT AVE	15500 N	15500 N	12600	12600 E	14700
SUNSET CLIFFS BLVD	NARRAGANSETT AVE	POINT LOMA AVE	13900 N	13900 N	14700	14700 E	14700 N
SUNSET CLIFFS BLVD	POINT LOMA AVE	CORDOVA ST	5900 N	5900 N	5900 E	4400 E	5400
SUNSET CLIFFS BLVD	CORDOVA ST	HILL ST	2600 N	2600 N	2700 E	2700 N	5200
SWIFT AVE	UNIVERSITY AVE	WIGHTMAN ST	5500 N	5500 N	5200	5200 E	6800
SWIFT AVE	WIGHTMAN ST	LANDIS ST	6700 N	6700 N	7000 E	7000 N	2700
SYCHAR RD	69TH ST	SKYLINE DR	3400 N	2700	2700 N	2700 E	3400
TAIT ST	BURTON ST	COOLIDGE ST	3700	3700 N	3700 E	3400	4800
TALBOT ST	CATALINA BLVD	CANON ST	3200 N	5200	5200 N	5200 E	6000
TALBOT ST	CANON ST	ROSECRANS ST	6900 N	6900 N	6700 E	6000 E	4700
TALBOT ST	ROSECRANS ST	SCOTT ST	5700 N	5700 N	5700 E	5700 E	5700 N
TAYLOR ST	PACIFIC HWY	CONGRESS ST	22000 N	22000 N	22100	22100	16600
TAYLOR ST	CONGRESS ST	JUAN ST	16900	16900 N	19500 E	16600 E	17500
TAYLOR ST	JUAN ST	MORENA BLVD	23500 N	21900	21900 N	21900 E	15900
TAYLOR ST	MORENA BLVD	INTERSTATE 8 RAMPS	15600	15600 N	15600 E	15900 E	14600
TAYLOR ST	INTERSTATE 8 RAMPS	HOTEL CIRCLE SOUTH	8200 N	8200 N	14600 E	14600 N	22700
TECOLOTE RD	MORENA BLVD	INTERSTATE 5	22600	22600 N	22600 E	22700	22700 N
TED WILLIAMS PKWY	INTERSTATE 15	SABRE SPRG/RHO CARMEL DR	36700 N	36700 N	36700 E	36700 E	30100
TED WILLIAMS PKWY	SABRE SPRG/RHO CARMEL DR	HIGHLAND RANCH RD	25000 N	25700	25700 N	25700 E	29600
TEXAS ST	INTERSTATE 8	CAMINO DEL RIO SOUTH	38000	38000 N	38000 E	29600	26100
TEXAS ST	CAMINO DEL RIO SOUTH	ADAMS AVE	26000 N	26000 N	26600 E	26600 N	27300

N = Link not counted in that year. Previous year's count carried forward.
E = No actual count. ADT was estimated by the reporting jurisdiction.

City of San Diego

Primary Street	1st Cross Street	2nd Cross Street	Average Weekday Traffic Volumes 2006	2007	2008	2009	2010
TEXAS ST	ADAMS AVE	MADISON AVE	26600	26600 N	26600 E	26700 E	25900
TEXAS ST	MADISON	EL CAJON BLVD	17600 N	17600 N	19600 E	19600 E	15300
TEXAS ST	EL CAJON BLVD	HOWARD AVE	11200 N	11200 N	12700	15300	8000
TEXAS ST	HOWARD AVE	UNIVERSITY AVE	9000 N	9000 N	8000	8000 E	8000 N
TEXAS ST	UNIVERSITY AVE	UPAS ST	3700	3700 N	3700 E	3700 E	3400
THERMAL AVE	CORONADO AVE	FERN AVE	3300	3300 N	3300 E	3400	1900
THORN ST	32ND ST	BOUNDARY ST	2100 N	2100 N	2200 E	2200 N	2200 N
THORN ST	BOUNDARY ST	NILE ST	2900 N	2900 N	2900 E	2900 E	22500
TIERRASANTA BLVD	INTERSTATE 15	SANTO RD	21800	21800 N	21800 E	22500	20300
TIERRASANTA BLVD	SANTO RD	LA CUENTA DR	23700 N	23700 N	20300	20300 E	20300 N
TIERRASANTA BLVD	LA CUENTA DR	TAMBOR	5400 N	10800	10800 N	10800 E	5000
TIERRASANTA BLVD	TAMBOR DR	COLINA DORADO	5700 N	5500	5500 N	5500 E	2400
TIMBERLAKE DR	SCRIPPS LAKE DR	SCRIPPS TRAIL	2500 N	2500 N	2400	2400 E	2400 N
TOCAYO AVE	HOLLISTER ST	ORO VISTA RD	11500	11500 N	11500 E	11300	12300
TONAWANDA DR	REO DR (W)	PARKSIDE AVE/REO DR (E)	11200 N	13900	13900 N	13900 E	22000
TORREY PINES RD	LA JOLLA VILLAGE DR	LA JOLLA PKWY	25200	25200 N	25200 E	25200 N	52100
TORREY PINES RD	LA JOLLA PKWY	LA JOLLA SHORES DR	55400 N	55400 N	52100	52100 E	52100 N
TORREY PINES RD	LA JOLLA SHORES DR	CALLE DE LA PLATA	55100 N	55100 N	57900 E	57900 N	52900 E
TORREY PINES RD	CALLE DE LA PLATA	PROSPECT PL	50400 N	50400 N	57800 E	48600 E	38000
TORREY PINES RD	PROSPECT PL	EXCHANGE PL	34100 N	34100 N	34100 E	34100 E	34100 N
TORREY PINES RD	EXCHANGE PL	GIRARD AVE	39100 N	39100 N	19000 E	19000 N	8400
TOWNE CENTRE DR	TOWNE CENTRE CT	EASTGATE MALL	1300 N	1300 N	1400 E	1400 N	15200
TOWNE CENTRE DR	EASTGATE MALL	LA JOLLA VILLAGE DR	12300 N	12300 N	17000 E	19100 E	19100 N
TOWNE CENTRE DR	LA JOLLA VILLAGE DR	GOLDEN HAVEN DR	18500 N	18500 N	18500	18500 E	18500 N
TOWNE CENTRE DR	GOLDEN HAVEN DR	NOBEL DR	11900 N	11900 N	11400 E	10800 E	10800 N
TOWNSGATE DR	EL CAMINO REAL	CARMEL COUNTRY RD	5900 N	5000	5000 N	5000 E	5400
TRADE ST	CAMINO SANTA FE	CARROLL WY	9000 N	9000 N	9000 E	9000 E	9000 N
TRADE ST	CARROLL WY	KENAMAR DR	7300 N	6200	6200 N	6200 E	2700
TRINIDAD WAY	EUCLID AVE	58TH ST	4300 N	4300 N	4500 E	4500 N	13500
TURQUOISE ST	FANUEL ST	CASS ST	13600 N	13600 N	13600 E	13600 E	12700

N = Link not counted in that year. Previous year's count carried forward.
E = No actual count. ADT was estimated by the reporting jurisdiction.

City of San Diego

Primary Street	1st Cross Street	2nd Cross Street	Average Weekday Traffic Volumes 2006	2007	2008	2009	2010
TURQUOISE ST	CASS ST	MISSION BLVD	13000 N	13000 N	12700	12700 E	12700 N
TURQUOISE ST	MISSION BLVD	LA JOLLA BLVD	7100 N	7100 N	7700	7200 E	5400
TWAIN AVE	FAIRMOUNT AVE	MISSION GORGE RD	7400	7400 N	7400 E	5400	5400 N
TWAIN AVE/50TH ST	MISSION GORGE RD	ORCUTT AVE	4100 N	4100 N	4100 E	2900 E	2100
TWIGGS ST	JUAN ST	CONGRESS ST	2100 N	2100 N	2200 E	2200 N	2200 N
TWIN TRAILS DR/OVIEDO ST	BLACK MOUNTAIN RD	CARMEL MOUNTAIN RD	2100 N	8200	17000 E	17000 N	7400
TWIN TRAILS DR	CARMEL MOUNTAIN RD	SUNDANCE AVE	6600 N	6600 N	6600 N	8200 E	2200
TWIN TRAILS DR	SUNDANCE AVE	BLACK MOUNTAIN RD	17000 N	17000 N	17000 N	17000 E	17000 N
TWIN TRAILS DR	BLACK MOUNTAIN RD	FAIRGROVE LN	5700 N	5700 N	4900	4900 E	900
TWINING AVE	PALM AVE	DEL SOL BLVD	600 N	600 N	3000 E	3000 N	5400
ULRIC ST	OSLER ST	LINDA VISTA RD	6100 N	6100 N	5400	5400 E	8200
ULRIC ST	LINDA VISTA RD	COMSTOCK ST	10700 N	10700 N	9900 E	8200 E	19200
ULRIC ST	COMSTOCK ST	FRIARS RD	19100	19100 N	19100 E	19200 E	13500
ULRIC ST (RT 163 RAMP)	FRIARS RD	ROUTE 163	23600 N	23600 N	13500 E	13500 N	9400
UNIVERSITY AVE	WASHINGTON ST	GOLDFINCH ST	10300 N	9700	9700 N	9700 E	12200
UNIVERSITY AVE	GOLDFINCH ST	1ST AVE	12900	12900 N	14700 E	12200 E	13900
UNIVERSITY AVE	1ST AVE	4TH AVE	13700 N	11800	11800 N	11800 E	18400
UNIVERSITY AVE	4TH AVE	5TH AVE	16200 N	16200 N	18400	18400 E	28300
UNIVERSITY AVE	5TH AVE	6TH AVE	19300 N	19300 N	18200	28300	25100 E
UNIVERSITY AVE	6TH AVE	ROUTE 163	24400 N	25100	24800 E	25600 E	23500 E
UNIVERSITY AVE	ROUTE 163	RICHMOND ST	26400 N	26400 N	25200	25200 N	20700 E
UNIVERSITY AVE	RICHMOND ST	PARK BLVD	22100 N	22000	21100	20900 E	18300
UNIVERSITY AVE	PARK BLVD	FLORIDA ST	19200 N	19200 N	18300	18300 E	20300
UNIVERSITY AVE	FLORIDA ST	TEXAS ST	19400	19400 N	19400 E	20300 E	19000
UNIVERSITY AVE	TEXAS ST	UTAH ST	21000 N	21000 N	22100 E	22100 N	19700
UNIVERSITY AVE	UTAH ST	30TH ST	20100 N	17100	17100 N	17100 E	21300
UNIVERSITY AVE	30TH ST	32ND ST	22100	22100 N	22100 E	21300 E	22700
UNIVERSITY AVE	32ND ST	INTERSTATE 805	31700 N	31700 N	22700	22700 E	24700
UNIVERSITY AVE	INTERSTATE 805	SWIFT AVE	26800	24900	24900 N	27700 E	27700 N
UNIVERSITY AVE	SWIFT AVE	35TH ST	15600 N	15600 N	15600 E	15600 N	17400 E

N = Link not counted in that year. Previous year's count carried forward.
E = No actual count. ADT was estimated by the reporting jurisdiction.

City of San Diego

Primary Street	1st Cross Street	2nd Cross Street	Average Weekday Traffic Volumes 2006	2007	2008	2009	2010
UNIVERSITY AVE	35TH ST	40TH ST	15900 N	15900 N	23700 E	14700 E	14700 N
UNIVERSITY AVE	40TH ST	43RD ST	20000 N	27100	27100 N	26600 E	23600
UNIVERSITY AVE	43RD ST	FAIRMOUNT AVE	28400 N	28400 N	25600	25600 E	21100
UNIVERSITY AVE	FAIRMOUNT AVE	EUCLID AVE	22200	20400	20400 N	20500 E	19800
UNIVERSITY AVE	EUCLID AVE	54TH ST	22500 N	22500 N	19800	20100 E	22600
UNIVERSITY AVE	54TH ST	CHOLLAS PKWY	23600 N	23600 N	23600 N	22600	23500 E
UNIVERSITY AVE	CHOLLAS PKWY	COLLEGE AVE	25500	25800	25800 N	25800 N	25800 N
UNIVERSITY AVE	COLLEGE AVE	ARAGON DR	18600 N	14700	17000	17000 N	14800
UNIVERSITY AVE	ARAGON DR	69TH ST	20100 N	20100 N	15400 E	14800 E	14800 N
UPAS ST	ALABAMA ST	TEXAS ST	7100 N	7100 N	6000	6000 E	6700
UPAS ST	TEXAS ST	PERSHING DR	7600 N	7600 N	6700	6700 E	9900
UPAS ST	PERSHING DR	UTAH ST	9400	9400 N	9400 E	9400 E	9100
UPAS ST	UTAH ST	30TH ST (W)	8000 N	8000	8000 N	8000 E	12800
UPAS ST	30TH ST (W)	30TH ST (E)	13200	13200 N	13200 E	12800	12800
UPAS ST	30TH ST (E)	32ND ST	4000 N	4300	4300 N	4300 E	2600
UPAS ST	32ND ST	BOUNDARY ST	2600 N	2600 N	2400 E	2400 E	2400
UTAH ST	ADAMS AVE	EL CAJON BLVD	2800 N	2800 N	2400	2400 E	4100
UTAH ST	EL CAJON BLVD	HOWARD AVE	3800 N	3300	3300 N	3300 E	2400
UTAH ST	HOWARD AVE	LINCOLN AVE	3700 N	3700 N	3900 E	3900 N	2600
UTAH ST	LINCOLN AVE	UNIVERSITY AVE	2900 N	2900 N	2600	2600 E	4100
UTAH ST	UNIVERSITY AVE	NORTH PARK WAY	3500	3500 N	3500 E	4100	2500
UTAH ST	NORTH PARK WAY	UPAS ST	2300 N	1300	3400 E	3400 N	3400 N
VALENCIA PKWY (N)	IMPERIAL AVE	LATIMER ST	1400 N	1400 N	6600 E	6600 N	7600
VALENCIA PKWY (N)	LATIMER ST	SKYLINE DR	6600 N	7300	7300 N	7300 E	4200
VALENCIA PKWY (N)	SKYLINE DR	PARKMEAD CT	3700 N	3700 N	4200	4200 E	5300
VALENCIA PKWY (N)	PARKMEAD CT	DIVISION ST	5100 N	5100 N	5100 E	5100 E	2500
VALETA ST	W PT LOMA BLVD	FAMOSA BLVD	3400 N	3400 N	2500	2500 E	3900
VALETA ST	FAMOSA BLVD	WORDEN ST	5000 N	5000 N	3900	3900 E	10100
VALLEY CENTRE DR	EL CAMINO REAL	CARMEL CREEK RD	2700 N	11500	11500 N	11500 E	7900
VALLEY RD	SWEETWATER RD (SD)	REO DR (W)	5400 N	6900	6900 N	6900 E	6900

N = Link not counted in that year. Previous year's count carried forward.
E = No actual count. ADT was estimated by the reporting jurisdiction.

City of San Diego

Primary Street	1st Cross Street	2nd Cross Street	Average Weekday Traffic Volumes 2006	2007	2008	2009	2010
VANDEVER AVE	RIVERDALE ST	MISSION GORGE RD	7100 N	7100 N	6900	6900 E	4300
VANDEVER AVE	MISSION GORGE RD	DECENA DR	5400 N	5400 N	1700 E	1700 E	1700 N
VANDEVER AVE	DECENA DR	CRAWFORD ST	5400 N	5400 N	1700 E	1700 N	4200
VESTA ST	MAIN ST	INTERSTATE 5	4900	4900 N	4900 E	4200 E	4600
VESTA ST	INTERSTATE 5	DELTA ST/ACACIA ST	5000	5000 N	5100 E	4600 E	5900
VIA ALICANTE	GILMAN DR	VIA MALLORCA	6300 N	6300 N	5900	5900 E	2700
VIA ALICANTE	VIA MALLORCA	VIA SONOMA	2600 N	2600 N	2600 E	2600 E	2600 N
VIA CAPRI	HIDDEN VALLEY RD	LA JOLLA SCENIC DR (S)	12600 N	12600 N	12600 E	12600 N	12600 N
VIA DE LA AMISTAD	PASEO DE LAS AMERICAS	ENRICO FERMI DR	2000	2000 N	2000 E	2100	2100 N
VIA DE LA VALLE	JIMMY DURANTE BLVD	INTERSTATE 5	42500 N	41500	41500 N	41500 E	38000
VIA DE LA VALLE	INTERSTATE 5	FLOWER HILL ML	37500 N	37500 N	37500 E	37500 E	25000
VIA DE LA VALLE	FLOWER HILL ML	SAN ANDRES DR	27600 N	26100	26100 N	26100 E	26100 N
VIA DE LA VALLE	SAN ANDRES DR	EL CAMINO REAL (W)	26200 N	21800	21800 N	21800 E	22500
VIA DE LA VALLE	EL CAMINO REAL (W)	EL CAMINO REAL (E)	22500 N	22500 N	22500	22500 E	25300
VIA DE SAN YSIDRO	SAN YSIDRO BLVD	INTERSTATE 5	26000 N	26000 N	25300	25300 E	25300 N
VIA DEL CAMPO	RANCHO BERNARDO RD	BERNARDO DR	6200 N	6200 N	6200 N	5500 E	9500
VIA LAS CUMBRES	FRIARS RD	LINDA VISTA RD	10000	10000 N	10000 E	9500 E	9500 N
VIA MALLORCA	VILLA LA JOLLA DR	VIA ALICANTE	5500	5500 N	5500 E	5500	4300
VIA MALLORCA	VIA ALICANTE	CAMINITO AMECA	5600 N	5600 N	5600 E	5600 E	3900
VIA VALARTA	ANTIGUA BLVD	CLAIREMONT MESA DR	3900 N	3900 N	3900	3300 E	5100
VIEWRIDGE AVE	BALBOA AVE	RUFFIN CT	8100 N	8100 N	8000 E	8000 E	26500
VILLA LA JOLLA DR	LA JOLLA VILLAGE DR	NOBEL DR	26400 N	26400 N	26500	26500 E	26500 N
VILLA LA JOLLA DR	NOBEL DR	VIA MALLORCA	10000 N	10000 N	10000 E	10000 E	6100
VILLA LA JOLLA DR	VIA MALLORCA	GILMAN DR	26800 N	26800 N	26800 E	26800 E	26800 N
VISTA GRANDE DR/RACINE RD	CELIA VISTA DR	COLLEGE AVE	4500 N	4500 N	2400 E	2400 E	8000
VISTA HILL AVE	HEALTH CENTER DR	MEADOWLARK DR	4300	4300 N	4300 E	4300 N	4300 N
VISTA SORRENTO PKWY	CALLE MAR DE MARIPOSA	SORRENTO VALLEY BLVD	16200	16200 N	16200 N	16200 N	16200 N
VISTA SORRENTO PKWY	SORRENTO VALLEY BLVD	MIRA MESA BLVD	16800	16800 N	16800 E	16800 N	16800 N
VOLTAIRE ST	WEST POINT LOMA BLVD	BACON ST	3500	3500 N	2800	3600 E	5200
VOLTAIRE ST	BACON ST	CABLE ST	6600 N	6600 N	6900 E	6900 N	7100

N = Link not counted in that year. Previous year's count carried forward.
E = No actual count. ADT was estimated by the reporting jurisdiction.

City of San Diego

Primary Street	1st Cross Street	2nd Cross Street	Average Weekday Traffic Volumes 2006	2007	2008	2009	2010
VOLTAIRE ST	CABLE ST	SUNSET CLIFFS BLVD	6200	6200 N	6200 E	7100	8100
VOLTAIRE ST	SUNSET CLIFFS BLVD	CATALINA BLVD	9900 N	8800	10200 E	10200 N	11100
VOLTAIRE ST	CATALINA BLVD	NIMITZ BLVD	11600	11600 N	11600 E	11100 E	9700
VOLTAIRE ST	NIMITZ BLVD	WORDEN ST	9800 N	9800 N	10300 E	10300 N	8600
VOLTAIRE ST	WORDEN ST	CHATSWORTH BLVD	10300 N	10300 N	8600	8600 E	10000
WABASH BLVD	INTERSTATE 5	MAIN ST	11500 N	11500 N	11000	11000 N	11000
WABASH BLVD	MAIN ST	32ND ST	10000 N	10000 N	11000	11000 E	11000 N
WABASKA DR/TENNYSON ST	VOLTAIRE ST	NIMITZ BLVD	2700 N	2700 N	2600	2600 E	1900
WANDEMERE DR	RIDGE MANOR AVE	PARK RIDGE BLVD	2400 N	2400 N	2400 E	2400 E	1500
WANDEMERE DR	PARK RIDGE BLVD	GOLFCREST DR	2400 N	2400 N	2400 E	2400 N	16300
WARING RD	NAVAJO RD	PRINCESS VIEW DR	17800 N	17600	17600 N	17600 E	16100
WARING RD	PRINCESS VIEW DR	ZION AVE	21300 N	21300 N	27100 E	21300 E	17400
WARING RD	ZION AVE	ORCUTT AVE	16700 N	17000	17000 N	17000 E	18100
WARING RD	ORCUTT AVE	INTERSTATE 8	19600 N	19600 N	19600 E	19600 E	15800
WASHINGTON ST	PACIFIC HWY	HANCOCK ST	15600	15600 N	15600 E	15800	23700
WASHINGTON ST	HANCOCK ST	INTERSTATE 5	27900 N	27700	27700 N	27700 E	23700
WASHINGTON ST	INTERSTATE 5	SAN DIEGO AVE	26500 N	26500 N	26500 N	27700 E	30000
WASHINGTON ST	SAN DIEGO AVE	UNIVERSITY AVE	30400	30400 N	30400 E	30000 E	21900
WASHINGTON ST	UNIVERSITY AVE	GOLDFINCH ST	22500 N	22500 N	22500 E	22500 E	23600
WASHINGTON ST	GOLDFINCH ST	FRONT ST	22300	22300 N	25600 E	23200 E	21300
WASHINGTON ST	FRONT ST	1ST AVE	26500	26500 N	26500 E	21300	25700
WASHINGTON ST	1ST AVE	4TH AVE	29900 N	29900 N	31400 E	31400 N	31400 N
WASHINGTON ST	4TH AVE	5TH AVE	30900 N	30900 N	32400 E	32400 N	34900
WASHINGTON ST	5TH AVE	6TH AVE	41400 N	33800	33800 N	33800 E	33500
WASHINGTON ST	6TH AVE	ROUTE 163	39700 N	38800	39700 E	38800 E	40900
WASHINGTON ST	ROUTE 163	LINCOLN AVE	41700	41700 N	41700 E	40900	40900 N
WASHINGTON ST	LINCOLN AVE	CLEVELAND AVE	25900 N	25900 N	27200 E	28000	30500
WASHINGTON ST	CLEVELAND AVE	NORMAL ST	25800	25800 N	26600	30500	30500 N
WEST BERNARDO DR	INTERSTATE 15	AGUAMIEL RD	8000 N	8000 N	7200	7200 E	4900
WEST BERNARDO DR	AGUAMIEL RD	BERNARDO CENTER DR (N)	8600 N	8600 N	8600 E	8600 E	17300

N = Link not counted in that year. Previous year's count carried forward.
E = No actual count. ADT was estimated by the reporting jurisdiction.

City of San Diego

Primary Street	1st Cross Street	2nd Cross Street	Average Weekday Traffic Volumes 2006	2007	2008	2009	2010
WEST BERNARDO DR	BERNARDO CENTER DR (N)	RANCHO BERNARDO RD	18700 N	18700 N	11700 E	11700 N	11400 E
WEST BERNARDO DR	RANCHO BERNARDO RD	BERNARDO CENTER DR (S)	16500 N	17600	17600 N	17600 N	10500
WEST HILLS PKWY (SANTEE)	MAST BLVD	CARLTON OAKS DR	10900	10900 N	9100	10500	8900
WEST HILLS PKWY (SANTEE)	CARLTON OAKS DR	MISSION GORGE RD	9600	9600 N	7000	8900	18200
WEST MISSION BAY DR	MISSION BLVD	QUIVIRA RD	31200 N	31200 N	31200 E	31200 E	36100
WEST MISSION BAY DR	QUIVIRA RD	INGRAHAM ST	35500	35500 N	18100 E	36100	73300
WEST MISSION BAY DR	INGRAHAM ST	SEA WORLD DR	61800	61800 N	61800 E	73300	60400
WEST MISSION BAY DR	SEA WORLD DR	INTERSTATE 8	63000	63000 N	63000 E	60400	60400 N
WEST MORENA BLVD	MORENA BLVD (S)	TECOLOTE RD	12800 N	12800 N	12800	12800 E	12800 N
WEST MORENA BLVD	TECOLOTE RD	MORENA BLVD (N)	13400 N	13400 N	12800 E	12800 N	12800 N
WEST MUIRLANDS DR	FAY ST	NAUTILUS ST	5200	5200 N	5200 E	5300	4200
WEST PARK AVE	SAN YSIDRO BLVD	BEYER BLVD	5100 N	5100 N	4200	4200 E	6700
WEST POINT LOMA BLVD	ABBOTT ST	BACON ST	6900	6900 N	6200	6700	12900
WEST POINT LOMA BLVD	BACON ST	CABLE ST	13800 N	13800 N	13800 E	13800 E	19600
WEST POINT LOMA BLVD	CABLE ST	SUNSET CLIFFS BLVD	28500 N	28500 N	19600	19600 E	19600 N
WEST POINT LOMA BLVD	SUNSET CLIFFS BLVD	NIMITZ BLVD	14000 N	14000 N	14000 E	14000 N	15800
WEST POINT LOMA BLVD	NIMITZ BLVD	ADRIAN ST	22400 N	22400 N	23200 E	23200 N	24100
WEST POINT LOMA BLVD	ADRIAN ST	MIDWAY DR	25000 N	25000 N	24200	24100 E	24100 N
WESTMORE RD	MONTONGO ST	CAMINO RUIZ	3800 N	3400	3400 N	3400 E	6500
WESTMORE RD	CAMINO RUIZ	WESTONHILL DR	7700 N	7700 N	6500	6500 E	1900
WESTMORE RD	WESTONHILL RD	MIRA MESA BLVD	3000 N	3000 N	3000 E	3000 E	2800
WESTONHILL DR	MENKAR RD	AQUARIUS DR	4900 N	2600	2600 N	2600 E	4400
WESTONHILL DR	AQUARIUS DR	CAPRICORN WY	4600	4600 N	4200	4400 E	4400 N
WESTONHILL DR	CAPRICORN WY	MIRA MESA BLVD	9900 N	8500	10300 E	10300 N	10300 N
WESTONHILL DR	MIRA MESA BLVD	GOLD COAST DR	4600	4600 N	4600	4200 E	1900
WESTONHILL DR	GOLD COAST DR	JADE COAST DR	1900 N	1900 N	2000 E	2000 N	7600
WESTVIEW PKWY	BLACK MOUNTAIN RD	CAPRICORN WY	9600 N	8200	8200 N	8200 E	13100
WESTVIEW PKWY	CAPRICORN WY	GALVIN AVE	13900 N	12900	12900 N	12900 E	16100
WESTVIEW PKWY	GALVIN AVE	MIRA MESA BLVD	17900 N	17900 N	16100	16100 E	16100 N
WIGHTMAN ST	SWIFT AVE	35TH ST	5400 N	5400	5400 N	5400 E	4700

N = Link not counted in that year. Previous year's count carried forward.
E = No actual count. ADT was estimated by the reporting jurisdiction.

City of San Diego

Primary Street	1st Cross Street	2nd Cross Street	Average Weekday Traffic Volumes 2006	2007	2008	2009	2010
WIGHTMAN ST	35TH ST	40TH ST	6100 N	5400	5400 N	5400 E	9700
WIGHTMAN ST	40TH ST	42ND ST	8100 N	8100 N	8100 E	8100 E	5100
WIGHTMAN ST	42ND ST	43RD ST	7400 N	7400 N	7800 E	7800 N	5600
WIGHTMAN ST (W/B 1-WAY)	43RD ST	FAIRMOUNT AVE	1300 N	1300 N	7100 E	7100 N	5100
WIGHTMAN ST	FAIRMOUNT AVE	EUCLID AVE	2000 N	2000 N	2000 E	2000 E	5000
WILLOW CREEK RD	BUSINESS PARK AVE	AVIARY DR	4700 N	4000	4000 N	4000 E	8200
WILLOW CREEK RD	AVIARY DR	POMERADO RD	6600 N	6600 N	6600 E	6600 E	15500
WILLOW RD	CALLE PRIMERA	CAMINO DE LA PLAZA	13300	13300 N	13300 E	15500 E	15500 N
WILLOW RD	CAMINO DE LA PLAZA	TIA JUANA ST	12200 N	12200 N	13300 E	13300 N	13300 N
WINDING CREEK DR	JACKSON DR	BELL BLUFF DR	2500 N	2500 N	2200 E	2500 E	7400
WITHERBY ST	HANCOCK ST	PACIFIC HWY	8300 N	7100	7100 N	7100 E	8500
WOODMAN ST	IMPERIAL AVE	MARGARITTA RD	7900 N	7400	7400 N	7400 E	7300
WOODMAN ST	MARGARITTA RD	SKYLINE DR	14100	14100 N	6400	7300	9500
WOODMAN ST	SKYLINE DR	ARROYO SECO WY	11400 N	11400 N	9500	9500 E	17100
WOODMAN ST	ARROYO SECO WY	PARADISE VALLEY RD	18400 N	18400 N	17200	17100 E	17400 E
WOODMAN ST	PARADISE VALLEY RD	ALTA VIEW RD	19700 N	16800	18000	18000 N	22900
WOODMAN ST	ALTA VIEW DR	ROUTE 54	23600	23600 N	23600 E	22900	22900 N
WORDEN ST	BOB ST	VOLTAIRE ST	4700 N	4000	4000 N	4000 E	6400
WORDEN ST/LELAND ST	BOB ST	POINSETTIA DR	7100 N	7100 N	7100 E	7100 E	9500
WORLD TRADE DR	CAMINO DEL NORTE	CONFERENCE WAY	7600 N	7800	7800 N	7800 E	9100
WORLD TRADE DR	CONFERENCE WAY	HIGHLAND RANCH RD	8300 N	8300	8300 N	8300 E	5800
WORLD TRADE DR	HIGHLAND RANCH RD	STONEY PEAK DR	10000 N	4900	4900 N	4900 E	2300
YERBA SANTA DR	MONTEZUMA RD	PALO VERDE TER	2600 N	2600 N	2600 E	2600 E	2600 N
YSABEL CREEK RD	ROUTE 78	BANDY CANYON RD	600 N	600 N	600 E	600 N	600 N
ZION AVE	MISSION GORGE RD	ARCHWOOD AVE	19000 N	19000 N	19000 E	19000	10900
ZION AVE	ARCHWOOD AVE	CRAWFORD ST	15800 N	15800 N	15800 N	15800 N	11400
ZION AVE	CRAWFORD ST	WARING RD	13800 N	13000	13000 N	12900 E	9400
ZOO PL	PARK BLVD	FLORIDA DR	6300 N	6300 N	9400	9400	9400 N
1ST AVE	ARBOR DR	WASHINGTON ST	5400 N	5400 N	5400 N	5400 N	5600
1ST AVE	WASHINGTON ST	UNIVERSITY AVE	7400 N	6000	6000 N	6100 E	10500

N = Link not counted in that year. Previous year's count carried forward.
E = No actual count. ADT was estimated by the reporting jurisdiction.

City of San Diego

Primary Street	1st Cross Street	2nd Cross Street	Average Weekday Traffic Volumes 2006	2007	2008	2009	2010
1ST AVE	UNIVERSITY AVE	ROBINSON AVE	10100 N	10100 N	10100 N	10500 E	8000
1ST AVE	ROBINSON AVE	PENNSYLVANIA AVE	7500 N	7500 N	7500 N	8000 E	8000 N
1ST AVE	PENNSYLVANIA AVE	LAUREL ST	5800	5800 N	5800 N	5800 N	7300
1ST AVE	LAUREL ST	HAWTHORN ST	5700 N	5700 N	5700 N	5700 N	5700 N
1ST AVE	HAWTHORN ST	GRAPE ST	5800 N	5800 N	5800 N	7300 E	7300 N
1ST AVE	GRAPE ST	INTERSTATE 5	3900	3900 N	3900 N	3900 N	22300
1ST AVE	INTERSTATE 5	ASH ST	27500	27500 N	27500 N	27500 N	20100
1ST AVE	ASH ST	A ST	17100 N	18000	18000 N	18000 E	18000 N
1ST AVE	A ST	BROADWAY	13600 N	13600 N	13600 N	13600 N	10400
1ST AVE	BROADWAY	G ST	10300 N	10300 N	10300 N	10300 N	10300
1ST AVE	G ST	MARKET ST	11600 N	11600 N	11600 N	11600 N	5700
1ST AVE	MARKET ST	HARBOR DR	6800 N	6800 N	6800 N	5700 E	4200
2ND AVE	CEDAR ST	A ST	4100	4100 N	3100	3700 E	3700
3RD AVE	WASHINGTON ST	UNIVERSITY AVE	4200 N	4200 N	30700	30700 N	30700 N
3RD AVE	HAWTHORN ST	GRAPE ST	3500 N	3500 N	3200 E	3200 N	3200 N
3RD AVE	GRAPE ST	ELM ST	3000 N	3000 N	4000 E	4000 N	4000 N
3RD AVE	ELM ST	ASH ST	2400 N	2400 N	2400 E	2400 E	4500
3RD AVE	ASH ST	A ST	5500 N	4700	4700 N	4700 E	7100
3RD AVE	A ST	B ST	8300 N	8300 N	7100	7100 E	4200
3RD AVE	B ST	C ST	5400 N	5400 N	4200	4200 E	4200 N
3RD AVE	C ST	BROADWAY	6200 N	6200 N	4200	4200 N	12400
4TH AVE	LEWIS ST	WASHINGTON ST	14000 N	14000 N	12400	12400 N	8600
4TH AVE	WASHINGTON ST	UNIVERSITY AVE	10400	10400 N	10400 E	8600	10600
4TH AVE	UNIVERSITY AVE	ROBINSON AVE	11800 N	11800 N	11800 N	11800 N	6700
4TH AVE	ROBINSON AVE	LAUREL ST	9200 N	9200 N	9200 E	7600 E	7900 E
4TH AVE	LAUREL ST	GRAPE ST	9600 N	9600 N	7800	7600 E	7600 N
4TH AVE	GRAPE ST	DATE(I-5 RAMP)	13000 N	13000 N	13000 E	13000 N	10300
4TH AVE	DATE(I-5 RAMP)	CEDAR ST	18300 N	14400	14400 N	14400 E	13800
4TH AVE	CEDAR ST	ASH ST	11800 N	13300	13300 N	13300 E	13300 N
4TH AVE	ASH ST	A ST	12800 N	12800 N	13400 E	13400 N	13400 N

N = Link not counted in that year. Previous year's count carried forward.
E = No actual count. ADT was estimated by the reporting jurisdiction.

City of San Diego

Primary Street	1st Cross Street	2nd Cross Street	Average Weekday Traffic Volumes 2006	2007	2008	2009	2010
4TH AVE	A ST	BROADWAY	8800	8800 N	10100	10100 N	9000
4TH AVE	BROADWAY	F ST	12200	12200 N	12200 E	12200 N	11700 E
4TH AVE	F ST	MARKET ST	12000	12000 N	13800 E	14100 E	14100 N
4TH AVE	MARKET ST	ISLAND AVE	5100 N	5100 N	13800	13800 N	13800 N
4TH AVE	ISLAND AVE	J ST	3500 N	3500 N	12000 E	12000 N	11400
5TH AVE	WASHINGTON ST	UNIVERSITY AVE	11700 N	11700 N	11400	11400 E	9800
5TH AVE	UNIVERSITY AVE	ROBINSON AVE	10300 N	9900	9900 N	9900 E	11900 E
5TH AVE	ROBINSON AVE	LAUREL ST	11400	11400 N	11400 E	11100 E	9300
5TH AVE	LAUREL ST	GRAPE ST	10400	9400	9400 E	9300 E	9800 E
5TH AVE	GRAPE ST	INTERSTATE 5	11300 N	10500	10500 N	9900 E	11500
5TH AVE	INTERSTATE 5	ASH ST	23400 N	11800	11800 N	11600 E	11400
5TH AVE	ASH ST	A ST	13300	13300 N	13300 E	11400	9900 E
5TH AVE	A ST	BROADWAY	10000	10000 N	10000 E	12600 E	12000
5TH AVE	BROADWAY	F ST	12300	12300 N	12300 E	12000 E	7300
5TH AVE	F ST	G ST	8300	8300 N	8300 E	7300	8300
5TH AVE	G ST	MARKET ST	9800 N	9800 N	8300	8300 N	8300 N
5TH AVE	MARKET ST	HARBOR DR	6200 N	6200 N	7100	7000 E	7000 N
6TH AV (RT 163 EXTENSION)	ROUTE 163	WASHINGTON ST	36300	36300 N	36300 E	36300 N	36200
6TH AV (RT 163 EXTENSION)	WASHINGTON ST	UNIVERSITY AVE	36300	36300 N	36300 E	36200	27900
6TH AVE	UNIVERSITY AVE	ROBINSON AVE	24900 N	24900 N	27900	27900 E	27900 N
6TH AVE	ROBINSON AVE	LAUREL ST	15000	20800	20800 N	20800 N	20800 N
6TH AVE	LAUREL ST	GRAPE ST	9800 N	10000	13200 E	13200 N	10700
6TH AVE	GRAPE ST	INTERSTATE 5	10800	10800 N	11400 E	11000 E	13000 E
6TH AVE	INTERSTATE 5	ASH ST	16300 N	11400	14200	14200 N	14200 N
6TH AVE	ASH ST	BROADWAY	9200	9200 N	12100 E	12100 N	12100 N
6TH AVE	BROADWAY	G ST	8700 N	8700 N	8600	8600 E	5700
6TH AVE	G ST	MARKET ST	6200	6200 N	6200 E	6200 N	5100
6TH AVE	MARKET ST	ISLAND ST	3200 N	3200 N	5100	5100 E	5500
7TH AVE	ASH ST	BROADWAY	4800 N	4800 N	6800	6800 N	5800
7TH AVE	BROADWAY	MARKET ST	6200	6200 N	6200 E	5800 E	5800 N

N = Link not counted in that year. Previous year's count carried forward.
E = No actual count. ADT was estimated by the reporting jurisdiction.

City of San Diego

Primary Street	1st Cross Street	2nd Cross Street	Average Weekday Traffic Volumes 2006	2007	2008	2009	2010
8TH AVE	ASH ST	BROADWAY	6000 N	6000 N	3900 E	3900 N	3900 N
8TH AVE	BROADWAY	F ST	4000 N	4000 N	4300 E	4300 N	4300 N
8TH AVE	F ST	G ST	3900 N	3900 N	3900 E	3900 E	3900 N
8TH AVE	G ST	MARKET ST	3700 N	3700 N	3700 E	3700 E	3700 N
8TH AVE	MARKET ST	HARBOR DR	6600 N	6600 N	1900 E	1900 E	4200
8TH AVE	WASHINGTON ST	UNIVERSITY AVE	4000 N	4000 N	4200	4200 E	4200 N
9TH AVE	ASH ST	BROADWAY	2500 N	2500 N	3000 E	2800 E	3800
9TH AVE	BROADWAY	E ST	3500 N	3500 N	3800	3800 E	3800
9TH AVE	E ST	F ST	3400 N	3400 N	3400	3800	3800 N
9TH AVE	F ST	G ST	4000 N	4000 N	3400 E	3400 N	3400 N
9TH AVE	G ST	MARKET ST	3500 N	3500 N	2700 E	2700 N	8900
10TH AVE	UNIVERSITY AVE	ROBINSON AVE	7700 N	7700 N	8900	8900 E	8900 N
10TH AVE/RT 163 (S/B)	INTERSTATE 5	ASH ST	23000	23000 E	21400	21800	21100
10TH AVE	ASH ST	A ST	20700 N	20700 N	20300	20300 E	21800
10TH AVE	A ST	B ST	21300 N	21300 N	21800	21800 E	21800 N
10TH AVE	B ST	C ST	17600 N	17600 N	17600 E	17600 N	15000
10TH AVE	C ST	BROADWAY	15100 N	15100 N	15400 E	15400 N	11800
10TH AVE	BROADWAY	F ST	11300	11300 N	11800 E	11800 N	11800
10TH AVE	F ST	G ST	10800	10800 N	10800 E	11800	10000
10TH AVE	G ST	MARKET ST	8300	8300 N	8300 E	10000	10000 N
10TH AVE	MARKET ST	IMPERIAL AVE	3300 N	3300 N	3500 E	3500 N	3500 N
11TH AVE/RT 163 (N/B)	INTERSTATE 5	RUSS BLVD	20000	20000 E	20200	20200	19800
11TH AVE	RUSS BLVD	B ST	14500 N	14500 N	14600	14600 N	13500
11TH AVE	B ST	C ST	14100 N	14100 N	13500	14100 E	15300
11TH AVE	C ST	BROADWAY	13500	13500 N	13500 E	15300	10200
11TH AVE	BROADWAY	F ST	8000 N	8000 N	9300 E	9300 N	10500
11TH AVE	F ST	G ST	6600 N	6600 N	8700	8900	7400
11TH AVE	G ST	MARKET ST	8100 N	8100 N	7400	7400 E	7400 N
11TH AVE	MARKET ST	IMPERIAL AVE	3200 N	3200 N	3200 E	3200 N	3200 N
16TH ST	RUSS BLVD	B ST	4500 N	4500 N	4700 E	4700 N	4700 N

N = Link not counted in that year. Previous year's count carried forward.
E = No actual count. ADT was estimated by the reporting jurisdiction.

City of San Diego

Primary Street	1st Cross Street	2nd Cross Street	Average Weekday Traffic Volumes 2006	2007	2008	2009	2010
16TH ST	B ST	C ST	7100 N	7100 N	7100 E	7100 N	6300
16TH ST	C ST	BROADWAY	9100 N	9100 N	6300	6300 E	9700
16TH ST	BROADWAY	F ST	10300	10300 N	10300 E	10300 N	7000
16TH ST	F ST	G ST	8000 N	8000 N	7000	7000 E	7000 N
16TH ST	G ST	MARKET ST	7700 N	7700 N	8100 E	8100 N	7500
16TH ST	MARKET ST	IMPERIAL AVE	7000 N	7000 N	7500	7500 N	7500 N
17TH ST	B ST	C ST	1500 N	1500 N	7100 E	7100 N	7100 N
17TH ST	C ST	BROADWAY	900 N	900 N	1600 E	1600 N	1600 N
17TH ST	BROADWAY	E ST	8000 N	8000 N	2700 E	2700 N	2700 N
17TH ST	E ST	F ST	3000 N	3000 N	7100	7100 N	7100 N
19TH ST	MARKET ST	G ST	6600 N	6600 N	6600 E	6600 N	6600 N
25TH ST	B ST	BROADWAY	10600 N	10600 N	9500	9500 E	12100
25TH ST	BROADWAY	ROUTE 94	12700	12700 N	12700 E	12100 E	12600
25TH ST	ROUTE 94	MARKET ST	13000	13000 N	13000 E	12600 E	8700
25TH ST	MARKET ST	IMPERIAL AVE	9600 N	9600 N	8700	8700 N	7100
25TH ST	IMPERIAL AVE	COMMERCIAL ST	7000 N	7000 N	7100	7100 E	7100 N
25TH ST (SO BAY)	CORONADO AVE	IRIS AVE	4500 N	4500 N	4500 E	4500 N	5800
26TH ST	FLORIDA DR	B ST	5800	5800 N	2600 E	2600 N	3700
28TH ST	BEECH ST	B ST	3900	3900 N	3900 E	3700 E	7600
28TH ST	B ST	BROADWAY	7900	7900 N	7900	7600 E	10100
28TH ST	BROADWAY	ROUTE 94	9100 N	9100 N	10100	10100 E	11800
28TH ST	ROUTE 94	MARKET ST	10600	10600 N	10600 E	11800	9300
28TH ST	MARKET ST	IMPERIAL AVE	8900	8900 N	9800 E	9300 E	6500
28TH ST	IMPERIAL AVE	SAMPSON ST	7000	7000 N	10200 E	10200 N	10200 N
28TH ST	SAMPSON ST	OCEAN VIEW BLVD	6000 N	6000 N	6300 E	6300 N	6300 N
28TH ST	OCEAN VIEW BLVD	NATIONAL AVE	8600	8600 N	8600 E	10600 E	14300
28TH ST	NATIONAL AVE	INTERSTATE 5	7600 N	7600 N	14300	14300 E	20900
28TH ST	INTERSTATE 5	MAIN ST	26000 N	26000 N	20900	20900 E	16900
28TH ST	MAIN ST	HARBOR DR	18400 N	18400 N	16900 E	16900 E	16900 N
30TH ST	ADAMS AVE	MEADE AVE	5900 N	7500	7500 N	6800 E	10600

N = Link not counted in that year. Previous year's count carried forward.
E = No actual count. ADT was estimated by the reporting jurisdiction.

City of San Diego

Primary Street	1st Cross Street	2nd Cross Street	Average Weekday Traffic Volumes 2006	2007	2008	2009	2010
30TH ST	MEADE AVE	EL CAJON BLVD	13200 N	10600	10600 N	13800	11800
30TH ST	EL CAJON BLVD	HOWARD AVE	11800 N	11800 N	11800 E	11800 E	11900
30TH ST	HOWARD AVE	LINCOLN AVE	12300 N	12300 N	12900 E	12900 N	13400
30TH ST	LINCOLN AVE	UNIVERSITY AVE	12500 N	12000	12000 N	12100 E	12200
30TH ST	UNIVERSITY AVE	NORTH PARK WY	13100 N	13100 N	12200	12200 E	11600
30TH ST	NORTH PARK WAY	UPAS ST (W)	10800 N	10800 N	10800 E	10800 E	9500 E
30TH ST	UPAS ST (E)	REDWOOD ST	9400 N	9500	9500 N	9300 E	11500 E
30TH ST	REDWOOD ST	JUNIPER ST	10600 N	10500	11800	11800 E	11800 N
30TH ST	JUNIPER ST	BEECH ST	2200 N	3100	3100 N	2200 E	2200 N
30TH ST	A ST	BROADWAY	16000	16000 N	16000 E	16300 E	16300 N
30TH ST	BROADWAY	ROUTE 94	5600 N	5600 N	4500	4500 E	4500 N
30TH ST	ROUTE 94	MARKET ST	5600 N	5600 N	4500	4500 N	2700
30TH ST	MARKET ST	IMPERIAL AVE	3200 N	3200 N	2700	2700 N	2900
30TH ST	IMPERIAL AVE	OCEANVIEW BLVD	3100 N	3100 N	2400 E	2900 E	2900 N
30TH ST	OCEAN VIEW BLVD	NATIONAL AVE	2900 N	2900 N	2900 E	2900 N	2900 N
32ND ST	ORANGE AVE	LINCOLN AVE	1700 N	1700 N	1700 E	1700 N	2700
32ND ST	LINCOLN AVE	UNIVERSITY AVE	3300	3300 N	3300 E	2700 E	7300
32ND ST	UNIVERSITY AVE	UPAS ST	5000 N	6700	6700 N	5700 E	4100
32ND ST	UPAS ST	REDWOOD ST	5200 N	4000	4600	4000 E	4000 N
32ND ST	REDWOOD ST	JUNIPER ST	2100 N	2100 N	5400	5400 N	7400
32ND ST	ROUTE 94	MARKET ST	7000	7000 N	7000 E	7400 E	7400
32ND ST	MARKET ST	IMPERIAL AVE	6200	6200 N	6200 E	7400 E	4300
32ND ST	IMPERIAL AVE	OCEAN VIEW BLVD	5200 N	5200 N	7500 E	4300 E	4400
32ND ST	OCEAN VIEW BLVD	NATIONAL AVE	5500 N	5500 N	7100 E	4400 E	6200
32ND ST	NATIONAL AVE	INTERSTATE 5	5400 N	5400 N	6200 E	6200 E	6200 N
32ND ST	INTERSTATE 5	MAIN ST	13000 N	13000 N	3900 E	3900 N	13200
32ND ST	MAIN ST	WABASH BLVD	14000	14000 N	14000 E	13200	24200
32ND ST	WABASH BLVD	HARBOR DR	23400 N	23400 N	20400	24200	24200 N
33RD ST	LANDIS ST	NORTH PARK WAY	3800 N	3800 N	4200	4200 N	6000
33RD ST	ORANGE AVE (E)	EL CAJON BLVD	4600 N	4600 N	6000	6000 N	5800

N = Link not counted in that year. Previous year's count carried forward.
E = No actual count. ADT was estimated by the reporting jurisdiction.

City of San Diego

Primary Street	1st Cross Street	2nd Cross Street	Average Weekday Traffic Volumes 2006	2007	2008	2009	2010
33RD ST	EL CAJON BLVD	MEADE AVE	4500 N	4100	5800	5800 E	5800 N
35TH ST	WILSHIRE DR	ADAMS AVE	1900 N	1900 N	2000 E	2000 N	2600
35TH ST	ADAMS AVE	MEADE AVE	4400 N	2600	2600 N	2600 E	3900
35TH ST	MEADE AVE	EL CAJON BLVD	4600 N	4600 N	4600 N	4100 E	5300
35TH ST	EL CAJON BLVD	ORANGE AVE	5000 N	5000 N	5300	5300 E	3200
35TH ST	ORANGE AVE	UNIVERSITY AVE	4400 N	3100	3100 N	3100 E	2500
35TH ST	UNIVERSITY AVE	WIGHTMAN ST	3100 N	3100 N	2500	2500 E	2500 N
35TH ST	OCEAN VIEW BLVD	FLORENCE ST	7800 N	7800 N	8400 E	7100 E	7100
35TH ST	FLORENCE ST	LOGAN AVE	8800 N	8800 N	7100 E	7100 E	7100 N
35TH ST	LOGAN AVE	NATIONAL AVE	7800 N	7800 N	7100 E	7100 N	7100 N
38TH ST	IMPERIAL AVE	OCEAN VIEW BLVD	1600 N	1600 N	1700 E	1700 N	1700 N
38TH ST	OCEAN VIEW BLVD	NATIONAL AVE	4300 N	4300 N	4300 E	4300 E	4300 N
38TH ST/ACACIA ST	NATIONAL AVE	VESTA ST	4000 N	4900	4900 N	4900 E	4700
40TH ST	OCEAN VIEW BLVD	IMPERIAL AVE	4700 N	4700 N	4700	4700 E	4700 N
43RD ST	MEADE AVE	EL CAJON BLVD	10400 N	10400 N	10400 E	10400 N	7100
43RD ST	EL CAJON BLVD	ORANGE AVE	7500 N	7500 N	7100	7100 E	5600
43RD ST	ORANGE AVE	UNIVERSITY AVE	7500 N	7500 N	7900 E	7900 N	5200
43RD ST	UNIVERSITY AVE	WIGHTMAN ST	4600 N	4500	4500 N	4500 E	3400
43RD ST	WIGHTMAN ST	FAIRMOUNT AVE	7700	3800	7700 E	7700 N	11400
43RD ST	LOGAN AVE	NATIONAL AVE	11300	11300 N	11300 E	11400	11400 N
43RD ST	NATIONAL AVE	I-805 RAMPS	13200 N	15400	15400 N	15400 E	15400 N
43RD ST	I-805 RAMPS	DELTA ST	14700	14700 N	14700 E	14700 E	14700 N
45TH ST	OCEAN VIEW BLVD	LOGAN AVE	3000 N	3000 N	2600 E	2600 N	2600 N
47TH ST	FEDERAL BLVD	HILLTOP DR	15900 N	15900 N	14200	14200 N	11200 E
47TH ST	HILLTOP DR	MARKET ST	11700	11700 N	11700 E	11700 N	10300
47TH ST	MARKET ST	IMPERIAL AVE	8500 N	10500	10500 N	10500 N	11100
47TH ST	IMPERIAL AVE	OCEAN VIEW BLVD	12400	12400 N	12400 E	11100 E	11100 N
47TH ST	OCEAN VIEW BLVD	LOGAN AVE	8800 N	11100	11100 N	11100 E	8800
47TH ST	LOGAN AVE	INTERSTATE 805	9600	9600 N	25300 E	25300 N	25300 N
51ST ST/ROSWELL ST	MARKET ST	KELTON RD	2500 N	2500 N	2500 E	2500 E	3600

N = Link not counted in that year. Previous year's count carried forward.
E = No actual count. ADT was estimated by the reporting jurisdiction.

City of San Diego

Primary Street	1st Cross Street	2nd Cross Street	Average Weekday Traffic Volumes 2006	2007	2008	2009	2010
54TH ST	MONTEZUMA RD	BAJA DR	3100 N	3600	3600 N	3600 N	2900
54TH ST	BAJA DR	COLLWOOD BLVD	3100 N	2800	2800 N	2800 E	2800 N
54TH ST	COLLWOOD BLVD	EL CAJON BLVD	23800	26000	26000 N	22700	21900
54TH ST	EL CAJON BLVD	ORANGE AVE	28900	28900 N	28900 E	28900 N	28900 N
54TH ST	ORANGE AVE	UNIVERSITY AVE	25700 N	25700 N	23200 E	23200 N	18100
54TH ST	UNIVERSITY AVE	CHOLLAS PKWY	20900 N	18500	18500 N	18700 E	18700 N
54TH ST	CHOLLAS PKWY	STREAMVIEW DR	25300 N	25300 N	26600 E	26600 N	26600 N
54TH ST	STREAMVIEW DR	REDWOOD ST	23000 N	23000 N	24200 E	24200 N	21300
54TH ST	REDWOOD ST	COLLEGE GROVE DR	22100	22000	22000 N	21000	19300
54TH ST	COLLEGE GROVE DR	EUCLID AVE	22000 N	22000 N	22000 N	22000 N	22000 N
55TH ST/REMINGTON RD	DROVER DR	MONTEZUMA RD	2100 N	2100 N	11900 E	11900 N	5000
61ST ST	IMPERIAL AVE	NANCITA CT	5500 N	5500 N	5000	5000 E	4000
61ST ST	NANCITA CT	SKYLINE DR	4700 N	4700 N	5000	5000 N	3300
61ST ST	SKYLINE DR	DIVISION ST	3200 N	3400	3400 N	3400 E	3600
63RD ST	MONTEZUMA RD	EL CAJON BLVD	3700 N	4700	4700 N	4200 E	3100
65TH ST	BROADWAY	IMPERIAL AVE	2900	2900 N	3100 E	3100 N	4600
69TH ST	MALLARD ST	KLAUBER AVE	4200 N	4200 N	4600	4600 E	4600 N
69TH ST	KLAUBER AVE	MADERA ST	2100 N	2100 N	2100 E	2100 E	2600
69TH ST	IMPERIAL AVE	SYCHAR RD	5500 N	5500 N	5500 E	5500 E	5500 N
69TH ST	SYCHAR RD	SKYLINE DR	2600 N	2600 N	2700 E	2700 N	33500
70TH ST	SARANAC ST	EL CAJON BLVD	33000 N	30800	30800 N	30800 N	21900
70TH ST	EL CAJON BLVD	COLONY RD	18300 N	20300	20300 N	20300 E	20300 N

N = Link not counted in that year. Previous year's count carried forward.
E = No actual count. ADT was estimated by the reporting jurisdiction.

Counts Unlimited, Inc

PO Box 1178
Corona, CA 92878
Phone: 951-268-6268
email: counts@countsunlimited.com

City of San Diego
Carmel Mountain Road
B/ Senda Luna Llena - East Ocean Air Drive
24 Hour Directional Volume Count

SDC008
Site Code: 045-15254

Start Time	13-May-15 Wed	Eastbound Morning	Eastbound Afternoon	Hour Totals Morning	Hour Totals Afternoon	Westbound Morning	Westbound Afternoon	Hour Totals Morning	Hour Totals Afternoon	Combined Totals Morning	Combined Totals Afternoon
12:00		11	165			2	88				
12:15		6	229			3	93				
12:30		7	166			4	**194**				
12:45		6	145	30	705	1	**217**	10	592	40	1297
01:00		3	130			1	**152**				
01:15		1	125			0	**135**				
01:30		5	103			3	148				
01:45		1	135	10	493	3	117	7	552	17	1045
02:00		4	94			0	167				
02:15		0	120			2	134				
02:30		0	115			0	141				
02:45		1	142	5	471	1	104	3	546	8	1017
03:00		2	132			1	135				
03:15		0	145			0	108				
03:30		2	151			2	142				
03:45		4	135	8	563	2	117	5	502	13	1065
04:00		1	189			2	110				
04:15		2	206			1	96				
04:30		13	197			10	121				
04:45		10	202	26	794	11	105	24	432	50	1226
05:00		5	**247**			18	110				
05:15		16	**277**			16	131				
05:30		27	**254**			29	123				
05:45		23	**227**	71	1005	27	136	90	500	161	1505
06:00		33	230			27	130				
06:15		41	214			56	144				
06:30		69	170			91	130				
06:45		69	137	212	751	93	103	267	507	479	1258
07:00		79	174			139	99				
07:15		**108**	110			180	134				
07:30		**140**	124			214	73				
07:45		**181**	99	508	507	**308**	75	841	381	1349	888
08:00		**88**	95			**270**	85				
08:15		108	81			**215**	54				
08:30		97	71			**215**	44				
08:45		83	80	376	327	165	48	865	231	1241	558
09:00		118	78			155	42				
09:15		100	72			113	21				
09:30		89	68			105	30				
09:45		100	48	407	266	122	25	495	118	902	384
10:00		66	26			129	21				
10:15		90	22			121	27				
10:30		98	20			88	11				
10:45		85	21	339	89	99	12	437	71	776	160
11:00		102	21			90	10				
11:15		99	18			96	4				
11:30		132	9			108	4				
11:45		148	9	481	57	104	2	398	20	879	77
Total		2473	6028	2473	6028	3442	4452	3442	4452	5915	10480
Combined Total		8501		8501		7894		7894		16395	
AM Peak	-	07:15	-	-	-	07:45	-	-	-	-	-
Vol.	-	517	-	-	-	1008	-	-	-	-	-
P.H.F.		0.714				0.818					
PM Peak	-	-	05:00	-	-	-	00:30	-	-	-	-
Vol.	-	-	1005	-	-	-	698	-	-	-	-
P.H.F.			0.907				0.804				
Percentage		29.1%	70.9%			43.6%	56.4%				
ADT/AADT		ADT 16,395		AADT 16,395							

Counts Unlimited, Inc

PO Box 1178
Corona, CA 92878
Phone: 951-268-6268
email: counts@countsunlimited.com

City of San Diego
Mercy Road
B/ I-15 - Kika Court
24 Hour Directional Volume Count

SDC004
Site Code: 045-15254

Start Time	13-May-15 Wed	Northbound Morning	Northbound Afternoon	Hour Totals Morning	Hour Totals Afternoon	Southbound Morning	Southbound Afternoon	Hour Totals Morning	Hour Totals Afternoon	Combined Totals Morning	Combined Totals Afternoon
12:00		20	109			9	102				
12:15		16	96			8	110				
12:30		14	103			5	110				
12:45		9	101	59	409	7	123	29	445	88	854
01:00		14	96			2	98				
01:15		5	103			7	118				
01:30		5	77			5	123				
01:45		8	124	32	400	3	140	17	479	49	879
02:00		8	99			4	114				
02:15		5	140			10	149				
02:30		6	106			4	148				
02:45		3	157	22	502	2	167	20	578	42	1080
03:00		2	152			1	133				
03:15		4	181			3	168				
03:30		5	209			3	134				
03:45		3	209	14	751	6	170	13	605	27	1356
04:00		5	198			3	175				
04:15		5	219			12	168				
04:30		7	**225**			28	180				
04:45		5	**247**	22	889	37	176	80	699	102	1588
05:00		13	**243**			41	**211**				
05:15		17	**227**			56	**210**				
05:30		28	223			87	**242**				
05:45		23	226	81	919	85	**198**	269	861	350	1780
06:00		35	189			100	204				
06:15		52	215			132	185				
06:30		79	198			171	186				
06:45		92	162	258	764	170	175	573	750	831	1514
07:00		149	137			179	113				
07:15		**186**	140			214	132				
07:30		**212**	131			**247**	86				
07:45		**136**	107	683	515	**220**	98	860	429	1543	944
08:00		**160**	129			**256**	70				
08:15		172	95			**237**	67				
08:30		146	99			217	75				
08:45		196	107	674	430	205	68	915	280	1589	710
09:00		138	88			149	57				
09:15		114	105			149	47				
09:30		92	71			148	45				
09:45		100	60	444	324	140	43	586	192	1030	516
10:00		86	64			123	33				
10:15		97	73			96	27				
10:30		77	47			116	21				
10:45		81	41	341	225	125	14	460	95	801	320
11:00		83	41			111	22				
11:15		110	25			99	11				
11:30		93	36			102	8				
11:45		92	25	378	127	114	12	426	53	804	180
Total		3008	6255	3008	6255	4248	5466	4248	5466	7256	11721
Combined Total		9263		9263		9714		9714		18977	
AM Peak	-	07:15	-	-	-	07:30	-	-	-	-	-
Vol.	-	694	-	-	-	960	-	-	-	-	-
P.H.F.		0.818				0.938					
PM Peak	-	-	04:30	-	-	-	05:00	-	-	-	-
Vol.	-	-	942	-	-	-	861	-	-	-	-
P.H.F.			0.953				0.889				
Percentage		32.5%	67.5%			43.7%	56.3%				
ADT/AADT		ADT 18,977		AADT 18,977							

Counts Unlimited, Inc

PO Box 1178
Corona, CA 92878
Phone: 951-268-6268
email: counts@countsunlimited.com

City of San Diego
Miramar Road
B/ I-15 - Kearney Villa Road
24 Hour Directional Volume Count

SDC005
Site Code: 045-15254

Start Time	13-May-15 Wed	Eastbound Morning	Eastbound Afternoon	Hour Totals Morning	Hour Totals Afternoon	Westbound Morning	Westbound Afternoon	Hour Totals Morning	Hour Totals Afternoon	Combined Totals Morning	Combined Totals Afternoon
12:00		79	397			43	413				
12:15		100	349			45	369				
12:30		82	399			56	386				
12:45		57	402	318	1547	39	349	183	1517	501	3064
01:00		53	378			14	**401**				
01:15		51	467			36	**391**				
01:30		37	370			19	**377**				
01:45		48	431	189	1646	29	**389**	98	1558	287	3204
02:00		49	472			32	375				
02:15		49	535			27	305				
02:30		33	502			22	335				
02:45		32	**568**	163	2077	22	359	103	1374	266	3451
03:00		38	**615**			33	379				
03:15		31	**612**			39	347				
03:30		38	**623**			34	349				
03:45		29	549	136	2399	50	327	156	1402	292	3801
04:00		23	599			69	348				
04:15		49	548			70	306				
04:30		32	521			75	306				
04:45		73	581	177	2249	164	349	378	1309	555	3558
05:00		67	522			272	307				
05:15		58	563			270	291				
05:30		73	553			343	350				
05:45		102	500	300	2138	453	346	1338	1294	1638	3432
06:00		102	565			460	293				
06:15		92	524			442	258				
06:30		124	537			463	261				
06:45		168	535	486	2161	**559**	242	1924	1054	2410	3215
07:00		211	423			**558**	222				
07:15		258	440			**589**	193				
07:30		268	343			**581**	198				
07:45		346	326	1083	1532	545	170	2273	783	3356	2315
08:00		276	320			571	171				
08:15		254	358			526	163				
08:30		276	283			531	159				
08:45		285	288	1091	1249	524	133	2152	626	3243	1875
09:00		309	249			535	135				
09:15		270	292			520	120				
09:30		269	192			528	116				
09:45		286	189	1134	922	461	120	2044	491	3178	1413
10:00		323	178			480	84				
10:15		305	203			399	86				
10:30		318	192			385	87				
10:45		343	154	1289	727	376	74	1640	331	2929	1058
11:00		**299**	130			391	63				
11:15		**351**	100			364	59				
11:30		**350**	101			409	49				
11:45		**384**	99	1384	430	381	62	1545	233	2929	663
Total		7750	19077	7750	19077	13834	11972	13834	11972	21584	31049
Combined Total		26827		26827		25806		25806		52633	
AM Peak	-	11:00	-	-	-	06:45	-	-	-	-	-
Vol.	-	1384	-	-	-	2287	-	-	-	-	-
P.H.F.		0.901				0.971					
PM Peak	-	-	02:45	-	-	-	01:00	-	-	-	-
Vol.	-	-	2418	-	-	-	1558	-	-	-	-
P.H.F.			0.970				0.971				
Percentage		28.9%	71.1%			53.6%	46.4%				
ADT/AADT		ADT 52,633		AADT 52,633							

Counts Unlimited, Inc

PO Box 1178
Corona, CA 92878
Phone: 951-268-6268
email: counts@countsunlimited.com

City of San Diego
Mira Mesa Boulevard
B/ I-15 - Black Mountain Road
24 Hour Directional Volume Count

SDC002
Site Code: 045-15254

Start Time	13-May-15 Wed	Eastbound Morning	Eastbound Afternoon	Hour Totals Morning	Hour Totals Afternoon	Westbound Morning	Westbound Afternoon	Hour Totals Morning	Hour Totals Afternoon	Combined Totals Morning	Combined Totals Afternoon
12:00		63	403			86	419				
12:15		73	469			67	453				
12:30		56	450			77	398				
12:45		41	478	233	1800	49	456	279	1726	512	3526
01:00		26	464			46	391				
01:15		28	416			46	429				
01:30		27	479			23	368				
01:45		21	505	102	1864	37	398	152	1586	254	3450
02:00		22	456			26	411				
02:15		24	489			30	391				
02:30		18	473			24	431				
02:45		27	515	91	1933	25	384	105	1617	196	3550
03:00		22	500			19	392				
03:15		25	521			17	425				
03:30		34	446			16	394				
03:45		29	494	110	1961	37	413	89	1624	199	3585
04:00		32	561			28	422				
04:15		50	530			43	458				
04:30		69	531			60	436				
04:45		90	**547**	241	2169	101	426	232	1742	473	3911
05:00		99	**602**			80	**467**				
05:15		123	**568**			110	**466**				
05:30		183	**548**			170	**447**				
05:45		211	536	616	2254	240	**440**	600	1820	1216	4074
06:00		172	580			244	404				
06:15		199	526			318	443				
06:30		324	557			429	409				
06:45		351	520	1046	2183	436	386	1427	1642	2473	3825
07:00		**414**	454			511	391				
07:15		**457**	474			535	383				
07:30		**480**	403			483	356				
07:45		**392**	460	1743	1791	**594**	362	2123	1492	3866	3283
08:00		401	374			**550**	321				
08:15		390	340			**542**	319				
08:30		386	317			**550**	308				
08:45		314	272	1491	1303	591	290	2233	1238	3724	2541
09:00		345	295			526	309				
09:15		374	275			523	265				
09:30		311	277			454	228				
09:45		361	186	1391	1033	474	220	1977	1022	3368	2055
10:00		304	196			340	186				
10:15		342	189			350	191				
10:30		336	143			369	145				
10:45		392	119	1374	647	356	112	1415	634	2789	1281
11:00		367	120			398	139				
11:15		373	76			353	117				
11:30		389	63			429	117				
11:45		420	91	1549	350	441	90	1621	463	3170	813
Total		9987	19288	9987	19288	12253	16606	12253	16606	22240	35894
Combined Total		29275		29275		28859		28859		58134	
AM Peak	-	07:00	-	-	-	07:45	-	-	-	-	-
Vol.	-	1743	-	-	-	2236	-	-	-	-	-
P.H.F.		0.908				0.941					
PM Peak	-	-	04:45	-	-	-	05:00	-	-	-	-
Vol.	-	-	2265	-	-	-	1820	-	-	-	-
P.H.F.			0.941				0.974				
Percentage		34.1%	65.9%			42.5%	57.5%				
ADT/AADT		ADT 58,134		AADT 58,134							

Counts Unlimited, Inc

PO Box 1178
Corona, CA 92878
Phone: 951-268-6268
email: counts@countsunlimited.com

City of San Diego
Mira Mesa Boulevard
B/ I-805 - Lusk Boulevard
24 Hour Directional Volume Count

SDC007
Site Code: 045-15254

Start Time	13-May-15 Wed	Eastbound Morning	Eastbound Afternoon	Hour Totals Morning	Hour Totals Afternoon	Westbound Morning	Westbound Afternoon	Hour Totals Morning	Hour Totals Afternoon	Combined Totals Morning	Combined Totals Afternoon
12:00		17	239			48	328				
12:15		13	249			29	308				
12:30		15	269			32	284				
12:45		14	**330**	59	1087	16	271	125	1191	184	2278
01:00		18	**295**			20	254				
01:15		6	**311**			16	291				
01:30		3	**300**			57	322				
01:45		9	302	36	1208	27	257	120	1124	156	2332
02:00		5	260			29	339				
02:15		9	285			25	**301**				
02:30		9	275			16	**418**				
02:45		5	303	28	1123	16	**329**	86	1387	114	2510
03:00		5	238			12	**355**				
03:15		5	274			11	277				
03:30		6	266			19	326				
03:45		10	289	26	1067	16	243	58	1201	84	2268
04:00		31	253			16	349				
04:15		35	272			17	271				
04:30		93	201			29	321				
04:45		155	272	314	998	38	282	100	1223	414	2221
05:00		107	252			35	365				
05:15		160	229			61	256				
05:30		264	237			77	297				
05:45		340	229	871	947	96	309	269	1227	1140	2174
06:00		245	186			101	328				
06:15		319	213			135	343				
06:30		341	167			138	377				
06:45		498	132	1403	698	143	337	517	1385	1920	2083
07:00		419	159			187	338				
07:15		424	154			227	280				
07:30		**498**	136			245	260				
07:45		**561**	155	1902	604	238	240	897	1118	2799	1722
08:00		**519**	134			263	223				
08:15		**489**	130			214	195				
08:30		478	131			202	175				
08:45		498	87	1984	482	219	142	898	735	2882	1217
09:00		494	115			157	189				
09:15		478	80			207	135				
09:30		460	91			202	107				
09:45		432	65	1864	351	226	101	792	532	2656	883
10:00		368	68			219	79				
10:15		312	69			173	83				
10:30		286	59			226	78				
10:45		307	47	1273	243	181	61	799	301	2072	544
11:00		255	42			**202**	55				
11:15		259	44			**292**	43				
11:30		290	38			**279**	76				
11:45		291	30	1095	154	**274**	46	1047	220	2142	374
Total		10855	8962	10855	8962	5708	11644	5708	11644	16563	20606
Combined Total		19817		19817		17352		17352		37169	
AM Peak	-	07:30	-	-	-	11:00	-	-	-	-	-
Vol.	-	2067	-	-	-	1047	-	-	-	-	-
P.H.F.		0.921				0.896					
PM Peak	-	-	00:45	-	-	-	02:15	-	-	-	-
Vol.	-	-	1236	-	-	-	1403	-	-	-	-
P.H.F.			0.936				0.839				
Percentage		54.8%	45.2%			32.9%	67.1%				
ADT/AADT		ADT 37,169		AADT 37,169							

Counts Unlimited, Inc

PO Box 1178
Corona, CA 92878
Phone: 951-268-6268
email: counts@countsunlimited.com

City of San Diego
Pomerado Road
B/ I-15 - Willow Creek Road
24 Hour Directional Volume Count

SDC006
Site Code: 045-15254

Start Time	13-May-15 Wed	Eastbound Morning	Eastbound Afternoon	Hour Totals Morning	Hour Totals Afternoon	Westbound Morning	Westbound Afternoon	Hour Totals Morning	Hour Totals Afternoon	Combined Totals Morning	Combined Totals Afternoon
12:00		39	154			17	180				
12:15		24	154			23	191				
12:30		16	179			15	181				
12:45		12	181	91	668	21	168	76	720	167	1388
01:00		11	188			14	172				
01:15		13	200			2	181				
01:30		10	212			8	152				
01:45		8	228	42	828	8	177	32	682	74	1510
02:00		13	220			9	201				
02:15		10	248			4	167				
02:30		11	242			5	205				
02:45		9	204	43	914	5	276	23	849	66	1763
03:00		9	242			4	315				
03:15		8	238			13	262				
03:30		8	266			6	**280**				
03:45		14	**261**	39	1007	11	**300**	34	1157	73	2164
04:00		12	**270**			9	**297**				
04:15		19	**251**			9	**289**				
04:30		25	**276**			23	264				
04:45		61	240	117	1037	40	262	81	1112	198	2149
05:00		61	277			44	280				
05:15		57	233			64	306				
05:30		63	232			90	280				
05:45		143	234	324	976	108	271	306	1137	630	2113
06:00		136	259			127	239				
06:15		112	237			175	244				
06:30		143	224			234	190				
06:45		197	224	588	944	305	163	841	836	1429	1780
07:00		220	225			272	173				
07:15		206	192			**318**	140				
07:30		224	213			**336**	171				
07:45		193	156	843	786	**374**	137	1300	621	2143	1407
08:00		**246**	169			**338**	122				
08:15		**225**	198			311	99				
08:30		**260**	124			303	62				
08:45		**211**	164	942	655	317	87	1269	370	2211	1025
09:00		228	143			260	94				
09:15		162	141			268	114				
09:30		154	127			237	116				
09:45		167	116	711	527	241	64	1006	388	1717	915
10:00		167	110			187	48				
10:15		146	80			182	39				
10:30		131	75			195	36				
10:45		145	61	589	326	201	47	765	170	1354	496
11:00		164	44			185	35				
11:15		134	36			168	35				
11:30		174	29			185	22				
11:45		160	33	632	142	196	17	734	109	1366	251
Total		4961	8810	4961	8810	6467	8151	6467	8151	11428	16961
Combined Total		13771		13771		14618		14618		28389	
AM Peak	-	08:00	-	-	-	07:15	-	-	-	-	-
Vol.	-	942	-	-	-	1366	-	-	-	-	-
P.H.F.		0.906				0.913					
PM Peak	-	-	03:45	-	-	-	03:30	-	-	-	-
Vol.	-	-	1058	-	-	-	1166	-	-	-	-
P.H.F.			0.958				0.972				
Percentage		36.0%	64.0%			44.2%	55.8%				
ADT/AADT		ADT 28,389		AADT 28,389							

Counts Unlimited, Inc

PO Box 1178
Corona, CA 92878
Phone: 951-268-6268
email: counts@countsunlimited.com

City of San Diego
Scripps Poway Parkway
B/ I-15 - Scripps Summit Drive
24 Hour Directional Volume Count

SDC003
Site Code: 045-15254

Start Time	13-May-15 Wed	Eastbound Morning	Eastbound Afternoon	Hour Totals Morning	Hour Totals Afternoon	Westbound Morning	Westbound Afternoon	Hour Totals Morning	Hour Totals Afternoon	Combined Totals Morning	Combined Totals Afternoon
12:00		46	287			51	375				
12:15		30	319			37	328				
12:30		29	333			80	338				
12:45		20	335	125	1274	28	290	196	1331	321	2605
01:00		22	313			23	296				
01:15		15	312			23	280				
01:30		20	341			32	313				
01:45		19	325	76	1291	21	310	99	1199	175	2490
02:00		17	356			19	332				
02:15		11	398			34	329				
02:30		24	391			30	450				
02:45		32	454	84	1599	20	506	103	1617	187	3216
03:00		11	430			8	396				
03:15		27	402			28	498				
03:30		29	391			33	529				
03:45		32	426	99	1649	27	453	96	1876	195	3525
04:00		39	383			22	490				
04:15		73	417			31	466				
04:30		130	432			72	**504**				
04:45		172	426	414	1658	73	**544**	198	2004	612	3662
05:00		122	439			80	**535**				
05:15		147	**493**			106	**490**				
05:30		288	**502**			177	455				
05:45		357	**493**	914	1927	160	431	523	1911	1437	3838
06:00		255	**456**			269	434				
06:15		307	384			293	383				
06:30		352	405			364	385				
06:45		383	352	1297	1597	377	340	1303	1542	2600	3139
07:00		431	283			**454**	312				
07:15		432	275			**437**	286				
07:30		**476**	250			**487**	241				
07:45		**499**	251	1838	1059	**427**	215	1805	1054	3643	2113
08:00		**464**	204			408	221				
08:15		**498**	225			465	183				
08:30		410	195			448	187				
08:45		504	183	1876	807	484	157	1805	748	3681	1555
09:00		320	161			376	149				
09:15		322	167			364	138				
09:30		322	151			328	143				
09:45		309	133	1273	612	280	102	1348	532	2621	1144
10:00		252	105			285	95				
10:15		261	92			290	111				
10:30		271	79			312	98				
10:45		261	80	1045	356	237	66	1124	370	2169	726
11:00		296	69			281	77				
11:15		309	62			313	45				
11:30		308	49			337	49				
11:45		331	48	1244	228	323	45	1254	216	2498	444
Total		10285	14057	10285	14057	9854	14400	9854	14400	20139	28457
Combined Total		24342		24342		24254		24254		48596	
AM Peak	-	07:30	-	-	-	07:00	-	-	-	-	-
Vol.	-	1937	-	-	-	1805	-	-	-	-	-
P.H.F.		0.970				0.927					
PM Peak	-	-	05:15	-	-	-	04:30	-	-	-	-
Vol.	-	-	1944	-	-	-	2073	-	-	-	-
P.H.F.			0.968				0.953				
Percentage		42.3%	57.7%			40.6%	59.4%				
ADT/AADT		ADT 48,596		AADT 48,596							

Counts Unlimited, Inc

PO Box 1178
Corona, CA 92878
Phone: 951-268-6268
email: counts@countsunlimited.com

City of San Diego
Scripps Ranch Road
N/ Mira Mesa Boulevard
24 Hour Directional Volume Count

SDC001
Site Code: 045-15254

Start Time	13-May-15 Wed	Northbound Morning	Northbound Afternoon	Hour Totals Morning	Hour Totals Afternoon	Southbound Morning	Southbound Afternoon	Hour Totals Morning	Hour Totals Afternoon	Combined Totals Morning	Combined Totals Afternoon
12:00		17	129			3	109				
12:15		11	113			3	129				
12:30		17	104			6	119				
12:45		13	119	58	465	2	120	14	477	72	942
01:00		8	93			3	144				
01:15		4	119			6	130				
01:30		4	120			0	160				
01:45		7	130	23	462	2	144	11	578	34	1040
02:00		6	145			3	152				
02:15		8	294			2	172				
02:30		5	352			3	148				
02:45		4	212	23	1003	4	141	12	613	35	1616
03:00		3	194			1	134				
03:15		1	190			1	147				
03:30		0	194			6	188				
03:45		4	205	8	783	6	189	14	658	22	1441
04:00		2	255			5	139				
04:15		7	230			6	151				
04:30		3	289			13	173				
04:45		8	310	20	1084	31	196	55	659	75	1743
05:00		12	**309**			37	183				
05:15		8	**314**			42	**194**				
05:30		16	**334**			68	**158**				
05:45		19	**338**	55	1295	78	**224**	225	759	280	2054
06:00		17	299			110	**187**				
06:15		48	283			139	167				
06:30		41	258			258	146				
06:45		79	249	185	1089	**409**	146	916	646	1101	1735
07:00		113	243			**512**	89				
07:15		**167**	176			**457**	93				
07:30		**126**	196			**428**	84				
07:45		**162**	174	568	789	362	75	1759	341	2327	1130
08:00		**134**	155			315	69				
08:15		100	149			343	53				
08:30		113	132			366	64				
08:45		126	133	473	569	313	52	1337	238	1810	807
09:00		95	118			268	45				
09:15		83	110			256	44				
09:30		88	86			194	35				
09:45		101	81	367	395	171	27	889	151	1256	546
10:00		81	64			119	23				
10:15		97	54			131	21				
10:30		88	48			134	18				
10:45		89	26	355	192	120	21	504	83	859	275
11:00		106	44			129	7				
11:15		98	32			111	11				
11:30		106	21			137	10				
11:45		123	22	433	119	124	13	501	41	934	160
Total		2568	8245	2568	8245	6237	5244	6237	5244	8805	13489
Combined Total		10813		10813		11481		11481		22294	
AM Peak	-	07:15	-	-	-	06:45	-	-	-	-	-
Vol.	-	589	-	-	-	1806	-	-	-	-	-
P.H.F.		0.882				0.882					
PM Peak	-	-	05:00	-	-	-	05:15	-	-	-	-
Vol.	-	-	1295	-	-	-	763	-	-	-	-
P.H.F.			0.958				0.852				
Percentage		23.7%	76.3%			54.3%	45.7%				
ADT/AADT		ADT 22,294		AADT 22,294							

KOA CORPORATION
PLANNING & ENGINEERING

5095 Murphy Canyon Road, Suite 330
San Diego, CA 92123
t: 619.683.2933 f: 619.683.7982
www.koacorporation.com

MEMORANDUM

To: Dan Klausenstock, P.E., Engineering Manager, NV5
From: Arnold Torma T.E., Senior Engineer, KOA Corporation
Re: SX-PQ Lay Down Yard, San Diego, Traffic Information Memo
Project: JB42083
Date: February 18, 2016

Purpose of the Traffic Information Memo

This traffic information memo has been prepared for the SDG&E Sycamore to Penasquitos Transmission Line project. The project requires the need for laydown yards close to the construction job site, within the City of San Diego. Eight laydown yard sites in the Mira Mesa Community with five access points were considered, and the segmental traffic impact due to the project is analyzed.

Project Description

Eight alternative laydown yard sites have been identified as potential locations for the staging of personnel, equipment and project materials during the construction phase of this project. The laydown yards take access at five different locations because several of them are adjacent to each other. It is expected that only 2 to 3 access points and the associated laydown yards will be utilized. The five access point locations and eight laydown yard locations are displayed on the following page in **Figure 1** and listed below**.**

1. **(A & B)** West of Black Mountain Road opposite of Maya Linda Road
2. West of Camino Ruiz off of Carroll Canyon Business Park Road
3. East of Camino Santa Fe north of Trade Street
4. **(A, B, & C)** West of Camino Santa Fe off of Summers Ridge Road
5. South of Carroll Canyon Road off of Nancy Ridge Drive

Project Trip Generation

Vehicular trip generation is a measure or forecast of the number of trips that begin or end at a project site. The project trip generation was calculated using equipment and shift requirements gathered by NV5 and applying passenger car equivalent (PCE) conversions from the Highway Capacity Manual (HCM). Based on these rates, the traffic increase for the project is calculated at 516 ADT. This ADT number was then applied to all eight potential laydown yards for further segmental LOS and significant impact analysis.
This is summarized below in **Table 1**.

Table 1: Project Trip Generation -
Estimated Proposed Project Vehicle Trips for Equipment Deliveries

Activity	Equipment	# of Axles	Daily Trips from:					PCE Factor	PCE Subtotal / Day *
			Yard to Site	Site to Yard	Outside to Yard	Yard to Outside	Total		
Trans. Line - Trench, Vault, and Cabling	Excavator	≥ 4	6	6	6	6	24	3.0	360
	Boom Truck	≥ 4	6	6	6	6	24		
	Flat Bed Material Delivery Truck	≥ 4	6	6	6	6	24		
	Cable Pulling Rigs	≥ 4	6	6	6	6	24		
	Accessory Delivery Truck	≥ 4	6	6	6	6	24		
	Tool Van	≤ 3	3	3	3	3	12	2.0	96
	Pickup with Generator	≤ 3	3	3	3	3	12		
	Cable Pull Assist Truck	≤ 3	3	3	3	3	12		
	Traffic Control Truck	≤ 3	3	3	3	3	12		
	Workers w/ Personal Vehicles	2			30	30	60	1.0	60
		Total:	42	42	72	72	228		516

PCE Factor Source: Sycamore-Penasquitos 230-kV Transmission Line Project Draft EIR – September 2015
& HCM 2010, Exhibit 11-10
* PCE Subtotal / Day = (Total Daily Trips) x PCE Factor

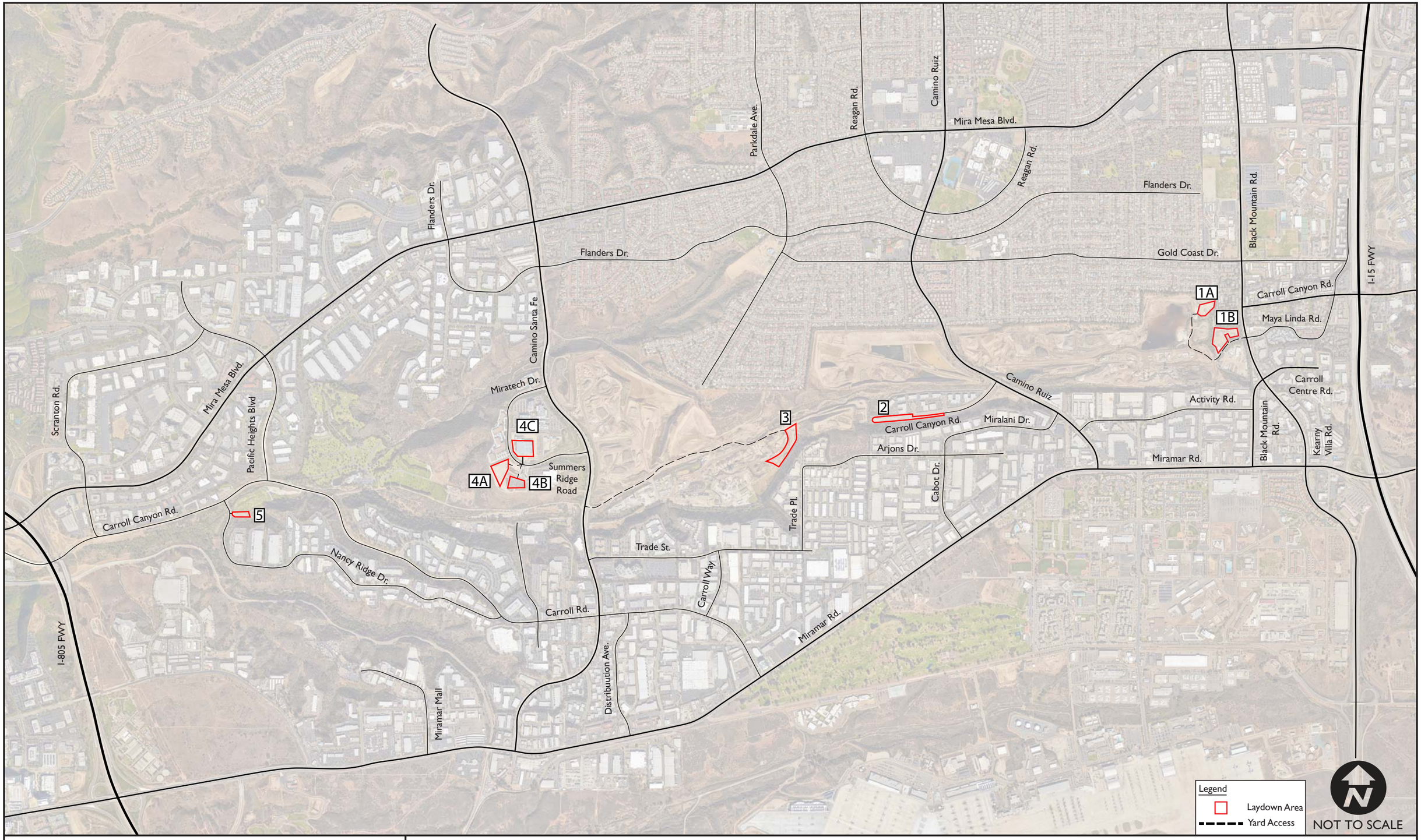

KOA CORPORATION
PLANNING & ENGINEERING

SX-PQ Laydown Yard

Figure 1: Area Map

City of San Diego, CA

N:\KOA14\B42083 SDG&E Carmel Valley Road TIS\Scripss to Penasquitos - 2016\Graphics

Project Trip Distribution

Trip distribution refers to the process of identifying the general destination of outbound trips and origins of inbound trips within a regional context. Trip assignment refers to the process of identifying the specific routes drivers would likely use to reach their destinations. For this project engineering judgement was used to determine the most likely distribution to and from the eight proposed laydown yards. Distribution tables can be found in **Attachment 1**.

The principal roadway segments studied within the project study area encompassing all eight potential laydown yards and five access points are listed below.

1. Black Mountain Road
2. Kearny Villa Road
3. Mira Mesa Boulevard
4. Carroll Canyon Road
5. Miramar Road
6. Camino Ruiz
7. Carroll Canyon Business Park Road
8. Camino Santa Fe
9. Carroll Road
10. Summers Ridge Road
11. Scranton Road
12. Pacific Heights Boulevard
13. Nancy Ridge Drive

Roadway Segment Capacity Analysis

The study methodology and analysis were consistent with the *City of San Diego Traffic Impact Study Manual (1998)* and *City of San Diego Significance Determination Thresholds, Development Services Department (2011)*. These guidelines were used to determine the potential significant impacts of the Project. The City of San Diego has published daily traffic volumes standards for roadways within its jurisdiction. To determine service levels on study area roadways segments, the appropriate average daily traffic thresholds for level of service were compared to the daily capacity of the roadway segments, relative to the existing and future volumes in the study area. The thresholds for determining level of service used in this analysis are summarized in **Attachment 2**.

Existing Conditions and Existing + Project Conditions

Daily traffic volume counts from 2009-2013 were compiled from SANDAG's municipal ADT database for the study roadway segments to attain a baseline condition for each laydown yard scenario. This baseline condition adjacent to each laydown yard scenario is summarized in the following pages in **Tables 2, 3, 4, 5,** and **6**, and can be found on the following page in **Figure 2**. These roadway segments were then analyzed with the addition of project traffic based on the trip generation and trip distribution described above. The resulting ADT and LOS score for the existing + project scenario for each laydown yard is also found on **Tables 2, 3, 4, 5,** and **6.**

As shown in **Tables 2, 3, 4, 5,** and **6**, project related traffic along all analyzed roadway segments does not cause a significant impact along any roadway segment within any of the analyzed study areas.

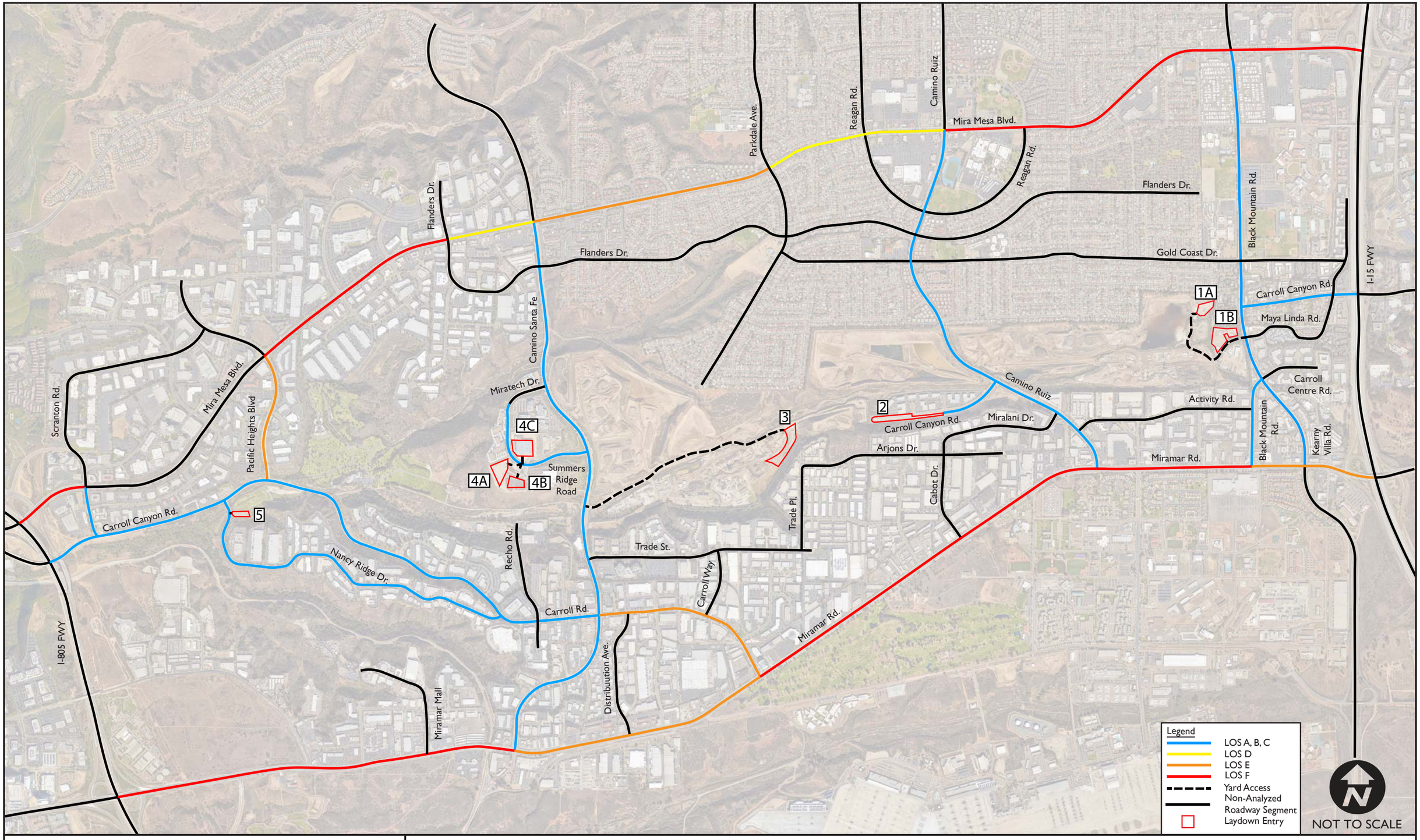

KOA CORPORATION
PLANNING & ENGINEERING

SX-PQ Laydown Yard

Figure 2: Existing Conditions Segment LOS

City of San Diego, CA

N:\KOA14\B42083 SDG&E Carmel Valley Road TIS\Scripss to Penasquitos - 2016\Graphics

Table 2: Laydown Yard 1 - Black Mountain Road

Roadway Segment	Lanes/ Class	LOS E Capacity	Without Project			Project Traffic	With Project			Comparison	
			ADT*	V/C	LOS		ADT	V/C	LOS	**Δ V/C**	Significant?
Black Mountain Road											
Mira Mesa Blvd to Gold Coast Dr	4MA	40,000	20,000	0.500	B	24	20,024	0.501	B	0.001	No
Gold Coast Dr to Carroll Canyon Rd	4MA	40,000	28,700	0.718	C	24	28,724	0.718	C	0.001	No
Carroll Canyon Rd to laydown entry / Maya Linda Rd	4MA	40,000	24,800	0.620	C	32	24,832	0.621	C	0.001	No
Laydown Entry / Maya Linda Rd to Carroll Centre Rd	4MA	40,000	24,800	0.620	C	484	25,284	0.632	C	0.012	No
Carroll Centre Rd / Kearny Villa Rd to Miramar Road	4C	30,000	14,500	0.483	C	284	14,784	0.493	C	0.009	No
Kearny Villa Road											
Carroll Centre Rd / Black Mountain Rd to Miramar Rd	4MA	40,000	13,200	0.330	A	200	13,400	0.335	A	0.005	No
Mira Mesa Boulevard											
Black Mountain Rd to I-15	6PA	60,000	65,100	1.085	F	24	65,124	1.085	F	0.000	No
Carroll Canyon Road											
Black Mountain Rd to I-15	4C	30,000	13,400	0.447	B	8	13,408	0.447	B	0.000	No
Miramar Road											
Camino Ruiz to Black Mountain Rd	6MA	50,000	72,100	1.442	F	26	72,126	1.443	F	0.001	No
Black Mountain Rd to I-15	6PA	60,000	58,900	0.982	E	200	59,100	0.985	E	0.003	No

Abbreviations: 2C CLTL: 2 lane Collector with a continuous left-turn lane. 4C: 4 lane Collector. 4MA: 4 lane Major Arterial. 6MA: 6 lane Major Arterial.

* Source: SANDAG - City of San Diego ADT Counts (2009-2013)

Table 3: Laydown Yard 2 - Camino Ruiz

Roadway Segment	Lanes/ Class	LOS E Capacity	Without Project			Project Traffic	With Project			Comparison	
			ADT*	V/C	LOS		ADT	V/C	LOS	**Δ V/C**	Significant?
Mira Mesa Boulevard											
Parkdale Avenue to Camino Ruiz	6MA	50,000	44,700	0.894	D	14	44,714	0.894	D	0.000	No
Camino Ruiz to Black Mountain Road	6MA	50,000	60,600	1.212	F	40	60,640	1.213	F	0.001	No
Camino Ruiz											
Mira Mesa Blvd to Gold Coast Dr	4MA	40,000	18,800	0.470	B	55	18,855	0.471	B	0.001	No
Gold Coast Dr to Carroll Canyon Rd	4MA	40,000	23,700	0.593	C	55	23,755	0.594	C	0.001	No
Carroll Canyon Rd to Miramar Rd	4MA	40,000	23,700	0.593	C	461	24,161	0.604	C	0.012	No
Carroll Canyon Business Park											
Juniper Creek Lane to Camino Ruiz	4C	30,000	0	0.000	A	516	516	0.017	A	0.017	No
Miramar Road											
Carroll Rd to Camino Ruiz	6MA	50,000	50,400	1.008	F	100	50,500	1.010	F	0.002	No
Camino Ruiz to Black Mountain Rd	6MA	50,000	72,100	1.442	F	103	72,203	1.444	F	0.002	No

Abbreviations: 2C CLTL: 2 lane Collector with a continuous left-turn lane. 4C: 4 lane Collector. 4MA: 4 lane Major Arterial. 6MA: 6 lane Major Arterial.

* Source: SANDAG - City of San Diego ADT Counts (2009-2013)

Table 4: Laydown Yard 3 - Camino Santa Fe East

Roadway Segment	Lanes/ Class	LOS E Capacity	Without Project			Project Traffic	With Project			Comparison	
			ADT*	V/C	LOS		ADT	V/C	LOS	**Δ V/C**	Significant?
Mira Mesa Boulevard											
Flanders Dr to Camino Santa Fe	6MA	50,000	40,400	0.808	D	17	40,417	0.808	D	0.000	No
Camino Santa Fe to Parkdale Avenue	6MA	50,000	46,100	0.922	E	14	46,114	0.922	E	0.000	No
Camino Santa Fe											
Mira Mesa Blvd to Flanders Dr	6MA	50,000	15,500	0.310	A	32	15,532	0.311	A	0.001	No
Flanders Dr to Laydown Entry	6MA	50,000	20,900	0.418	B	32	20,932	0.419	B	0.001	No
Laydown Entry to Carroll Road	6MA	50,000	20,900	0.418	B	484	21,384	0.428	B	0.010	No
Carroll Road to Miramar Road	6MA	50,000	27,600	0.552	B	199	27,799	0.556	B	0.004	No
Carroll Road											
Recho Road to Camino Santa Fe	2C CLTL	15,000	6,500	0.433	B	0	6,500	0.433	B	0.000	No
Camino Santa Fe to Distribution Ave	2C CLTL	15,000	12,300	0.820	D	27	12,327	0.822	D	0.002	No
Miramar Road											
Eastgate Mall to Camino Santa Fe	6MA	50,000	61,100	1.222	F	149	61,249	1.225	F	0.003	No
Camino Santa Fe to Carroll Road	6MA	50,000	46,700	0.934	E	50	46,750	0.935	E	0.001	No

Abbreviations: 2C CIFP: 2 lane Collector with commercial and industrial fronting property. 2C CLTL: 2 lane Collector with a continuous left-turn lane. 6MA: 6 lane Major Arterial.

* Source: SANDAG - City of San Diego ADT Counts (2009-2013)

Table 5: Laydown Yard 4 - Camino Santa Fe West

Roadway Segment	Lanes/ Class	LOS E Capacity	Without Project			Project Traffic	With Project			Comparison	
			ADT*	V/C	LOS		ADT	V/C	LOS	**Δ V/C**	Significant?
Mira Mesa Boulevard											
Flanders Dr to Camino Santa Fe	6MA	50,000	40,400	0.808	D	17	40,417	0.808	D	0.000	No
Camino Santa Fe to Parkdale Avenue	6MA	50,000	46,100	0.922	E	14	46,114	0.922	E	0.000	No
Camino Santa Fe											
Mira Mesa Blvd to Flanders Dr	6MA	50,000	15,500	0.310	A	32	15,532	0.311	A	0.001	No
Flanders Dr to Laydown Entry	6MA	50,000	20,900	0.418	B	32	20,932	0.419	B	0.001	No
Laydown Entry to Carroll Road	6MA	50,000	20,900	0.418	B	484	21,384	0.428	B	0.010	No
Carroll Road to Miramar Road	6MA	50,000	27,600	0.552	B	199	27,799	0.556	B	0.004	No
Summers Ridge Road											
Miratech Drive to Camino Santa Fe	2C CIFP	8,000	0	0.000	A	516	516	0.065	A	0.065	No
Carroll Road											
Pacific Heights Blvd to Camino Santa Fe	2C CLTL	15,000	6,500	0.433	B	0	6,500	0.433	B	0.000	No
Camino Santa Fe to Miramar Road	2C CLTL	15,000	13,700	0.913	E	27	13,727	0.915	E	0.002	No
Miramar Road											
Eastgate Mall to Camino Santa Fe	6MA	50,000	61,100	1.222	F	149	61,249	1.225	F	0.003	No
Camino Santa Fe to Carroll Road	6MA	50,000	46,700	0.934	E	50	46,750	0.935	E	0.001	No

Abbreviations: 2C CIFP: 2 lane Collector with commercial and industrial fronting property. 2C CLTL: 2 lane Collector with a continuous left-turn lane. 6MA: 6 lane Major Arterial.

* Source: SANDAG - City of San Diego ADT Counts (2009-2013)

Table 6: Laydown Yard 5 - Carroll Canyon Road

Roadway Segment	Lanes/ Class	LOS E Capacity	Without Project			Project Traffic	With Project			Comparison	
			ADT*	V/C	LOS		ADT	V/C	LOS	Δ V/C	Significant?
Mira Mesa Boulevard											
I-805 to Scranton Road	6MA	50,000	58,600	1.172	F	163	58,763	1.175	F	0.003	No
Pacific Heights Boulevard to Flanders Road	6MA	50,000	50,100	1.002	F	73	50,173	1.003	F	0.001	No
Scranton Road											
Mira Mesa Boulevard to Carroll Canyon Road	4C	30,000	16,700	0.557	C	163	16,863	0.562	C	0.005	No
Carroll Canyon Road											
I-805 HOV Ramp to Scranton Road	4C	30,000	9,300	0.310	A	13	9,313	0.310	A	0.000	No
Scranton Road to Nancy Ridge Drive	4C	30,000	9,300	0.310	A	176	9,476	0.316	A	0.006	No
Nancy Ridge Drive to Pacific Heights Boulevard	4C	30,000	9,300	0.310	A	82	9,382	0.313	A	0.003	No
Pacific Heights Boulevard											
Mira Mesa Boulevard to Carroll Canyon Road	2C CIFP	8,000	7,900	0.988	E	73	7,973	0.997	E	0.009	No
Carroll Road											
Pacific Heights Boulevard to Camino Santa Fe	2C CLTL	15,000	6,500	0.433	B	9	6,509	0.434	B	0.001	No
Camino Santa Fe to Miramar Road	2C CLTL	15,000	13,700	0.913	E	6	13,706	0.914	E	0.000	No
Camino Santa Fe											
Carroll Road to Miramar Road	6MA	50,000	27,600	0.552	B	3	27,603	0.552	B	0.000	No
Miramar Road											
I-805 to Camino Santa Fe	6MA	50,000	62,900	1.258	F	3	62,903	1.258	F	0.000	No
Carroll Road to Camino Ruiz	6MA	50,000	50,400	1.008	F	6	50,406	1.008	F	0.000	No
Nancy Ridge Drive											
Carroll Canyon Road to Carroll Road	2C CIFP	8,000	2,500	0.313	A	516	3,016	0.377	B	0.065	No

Abbreviations: 2C CIFP: 2 lane Collector with commercial and industrial fronting property. 2C CLTL: 2 lane Collector with a continuous left-turn lane. 4C: 4 lane Collector. 6MA: 6 lane Major Arterial.

* Source: SANDAG - City of San Diego ADT Counts (2009-2013)

Conclusion

Based on counts gathered, the projected trip generation of the project, and the distribution of these trips onto the city roadway network, none of the proposed laydown yards and associated access sites are anticipated to alter the existing level of service. More specifically, the analyzed roadway segments shall not be significantly impacted with the introduction of project traffic.

List of Preparers

J. Arnold Torma, T.E. (RTE 1143), KOA Corporation, Principal Engineer
Ryan Whipple, E.I.T. KOA Corporation, Assistant Engineer
Hai (Josh) Ngo, E.I.T. KOA Corporation, Assistant Engineer



Attachment I
Project Trip Distribution

Street Segment Analysis - SDGE SRPX Transmission Line

Black Mountain Road Yard

PCE project traffic source

no.	street	limits	classification	project ADT	empl.	empl to worksite	small truck delivery	small truck to worksite	large truck delivery	large truck to site
					ref. no. = 1	2	3	4	5	6
					import daily PCE trips = 30	30	48	48	180	180
1	Black Mountain Rd	Mira Mesa Blvd to Gold Coast Dr	4 major	24	5%	0%	10%	0%	10%	0%
3	Black Mountain Rd	Gold Coast Dr to Carroll Canyon Rd	4 major	24	5%	0%	10%	0%	10%	0%
4	Black Mountain Rd	Carroll Canyon Rd to laydown entry/Maya Linda Rd	4 major	32	30%	0%	10%	0%	10%	0%
5	Black Mountain Rd	laydown entry/Maya Linda Rd to Carroll Centre Rd	4 major	484	70%	100%	90%	100%	90%	100%
6	Black Mountain Rd	Black Mountain Rd/Kearny Villa Rd to Miramar Rd	4 collector	284	10%	100%	10%	100%	10%	100%
8	Kearny Villa Rd	Carroll Centre Rd/Black Mountain Rd to Miramar Rd	4 major	200	60%	0%	80%	0%	80%	0%
9	Mira Mesa Blvd	Black Mountain Rd to I-15	6 major	24	5%	0%	10%	0%	10%	0%
11	Carroll Canyon Rd	Black Mountain Rd to I-15	4 collector	8	25%	0%	0%	0%	0%	0%
13	Miramar Rd	Padgett St to Black Mountain Rd	6 major	26	10%	0%	10%	0%	10%	0%
15	Miramar Rd	Black Mountain Rd to I-15	6 primary	200	60%	0%	80%	0%	80%	0%

Street Segment Analysis - SDGE SRPX Transmission Line

Camino Ruiz Yard

PCE project traffic source

no.	street	limits	classification	project ADT	ref. no. = 1	2	3	4	5	6
					import daily trips = 30	30	48	48	180	180
					empl.	empl to worksite	small truck delivery	small truck to worksite	large truck delivery	large truck to site
1	Mira Mesa Blvd	Parkdale Ave to Camino Ruiz	6 major	14	10%		5%		5%	
2	Mira Mesa Blvd	Camino Ruiz to Black Mountain Rd	6 major	40	20%		15%		15%	
3	Camino Ruiz	Mira Mesa Blvd to Gold Coast Dr	4 major	55	30%		20%		20%	
5	Camino Ruiz	Gold Coast Dr to Carroll Cnyn Rd	4 major	55	30%		20%		20%	
6	Camino Ruiz	Carroll Cnyn Rd to Miramar Rd	4 major	461	70%	100%	80%	100%	80%	100%
8	Carroll Canyon Business Pk	Juniper Creek Ln to Camino Ruiz	4 major	516	100%	100%	100%	100%	100%	100%
10	Miramar Rd	Cabot Dr to Camino Ruiz	6 major	100	30%		40%		40%	
11	Miramar Rd	Camino Ruiz to Black Mountain Rd	6 major	103	40%		40%		40%	

Street Segment Analysis - SDGE SRPX Transmission Line

Camino Santa Fe East

no.	street	limits	classification	project ADT	PCE project traffic source					
					ref. no. =	1	2	3	4	5	6
					import daily trips =	30	30	48	48	180	180
						empl.	empl to worksite	small truck delivery	small truck to worksite	large truck delivery	large truck to site
1	Mira Mesa Blvd	Flanders Dr to Camino Santa Fe	6 major	17		20%		5%		5%	
2	Mira Mesa Blvd	Camino Santa Fe to Parkdale Avenue	6 major	14		10%		5%		5%	
3	Camino Santa Fe	Mira Mesa Blvd to Flanders Dr	6 major	32		30%		10%		10%	
4	Camino Santa Fe	Flanders Dr to project driveway	6 major	32		30%		10%		10%	
7	Camino Santa Fe	project driveway to Carroll Rd	6 major	484		70%	100%	90%	100%	90%	100%
8	Camino Santa Fe	Carroll Rd to Miramar Rd	6 major	199		55%		80%		80%	
9	Carroll Rd	Recho Rd to Camino Santa Fe	2 collector with center turn lane	0		0%					
10	Carroll Rd	Camino Santa Fe to Distribution Avenue	2 collector with center turn lane	27		15%		10%		10%	
11	Miramar Rd	Eastgate Mall To Camino Santa Fe	6 major	149		40%		60%		60%	
12	Miramar Rd	Camino Santa Fe to Carroll Road	6 major	50		15%		20%		20%	

Street Segment Analysis - SDGE SRPX Transmission Line

Camino Santa Fe West

PCE project traffic source

no.	street	limits	classification	project ADT	ref. no. = 1	2	3	4	5	6
					import daily trips = 30	30	48	48	180	180
					empl.	empl to worksite	small truck delivery	small truck to worksite	large truck delivery	large truck to site
1	Mira Mesa Blvd	Flanders Dr to Camino Santa Fe	6 major	17	20%		5%		5%	
2	Mira Mesa Blvd	Camino Santa Fe to Parkdale Avenue	6 major	14	10%		5%		5%	
3	Camino Santa Fe	Mira Mesa Blvd to Flanders Dr	6 major	32	30%		10%		10%	
4	Camino Santa Fe	Flanders Dr to Summers Ridge Road	6 major	32	30%		10%		10%	
7	Camino Santa Fe	Summers Ridge Road to Carroll Rd	6 major	484	70%	100%	90%	100%	90%	100%
8	Camino Santa Fe	Carroll Rd to Miramar Rd	6 major	199	55%		80%		80%	
9	Summers Ridge Road	Miratech Drive to Camino Santa Fe	2 collector commercial industrial fronting	516	100%	100%	100%	100%	100%	100%
10	Carroll Rd	Recho Rd to Camino Santa Fe	2 collector with center turn lane	0	0%					
11	Carroll Rd	Camino Santa Fe to Distribution Ave	2 collector with center turn lane	27	15%		10%		10%	
12	Miramar Rd	Eastgate Mall To Camino Santa Fe	6 major	149	40%		60%		60%	
13	Miramar Rd	Camino Santa Fe to Carroll Rd	6 major	50	15%		20%		20%	

Street Segment Analysis - SDGE SRPX Transmission Line
Carroll Canyon Road

no.	street	limits	classification	project ADT	PCE project traffic source					
					ref. no. =	1	2	3	4	5	6
					import daily trips =	30	30	48	48	180	180
						empl.	empl to worksite	small truck delivery	small truck to worksite	large truck delivery	large truck to site
1	Mira Mesa Blvd	I-805 to Scranton Road	6 major	163		50%		65%		65%	
2	Mira Mesa Blvd	Camino Santa Fe to Pacific Heights Boulevard	6 major	73		15%		30%		30%	
3	Scranton Road	Mira Mesa Boulevard to Carroll Canyon Road	4 collector	163		50%		65%		65%	
4	Carroll Canyon Road	I-805 HOV Ramp to Scranton Road	4 collector	13		5%		5%		5%	
5	Carroll Canyon Road	Scranton Road to Nancy Ridge Drive	4 collector	176		55%		70%		70%	
6	Carroll Canyon Road	Nancy Ridge Drive to Pacific Heights Boulevard	4 collector	82		45%		30%		30%	
7	Pacific Heights Boulevard	Mira Mesa Boulevard to Carroll Canyon Road	2 collector industrial fronting	73		15%		30%		30%	
8	Carroll Road	Pacific Heights Boulevard to Camino Santa Fe	2 collector with center turn lane	9		30%		0%		0%	
9	Carroll Road	Camino Santa Fe to Miramar Road	2 collector with center turn lane	6		20%		0%		0%	
10	Camino Santa Fe	Carroll Road to Miramar Road	6 major	3		10%		0%		0%	
11	Miramar Road	I-805 to Camino Santa Fe	6 major	3		10%		0%		0%	
12	Miramar Road	Carroll Road to Camino Ruiz	6 major	6		20%		0%		0%	
13	Nancy Ridge Drive	Carroll Canyon Road to Carroll Road	2 collector industrial fronting	516		100%	100%	100%	100%	100%	100%

Attachment 2

Level of Service Concepts
Analysis Methodologies & Standards of Significance

Roadway Segment Level of Service Definitions

LOS	V/C	Congestion/Delay	Traffic Description
(Used for surface streets, freeways, expressways and conventional highways)			
"A"	≤0.41	None	Free flow.
"B"	>0.41-0.62	None	Free to stable flow, light to moderate volumes.
"C"	>0.62-0.80	None to minimal	Stable flow, moderate volumes, freedom to maneuver noticeably restricted.
"D"	>0.80-0.92	Minimal to substantial	Approaches unstable flow, heavy volumes, very limited freedom to maneuver.
"E"	>0.92-1.00	Significant	Extremely unstable flow, maneuverability and psychological comfort extremely poor.
(Used for surface streets and conventional highways)			
"F"	>1.00	Considerable	Forced or breakdown flow. Delay measured in average travel speed (MPH). Signalized segments experience delays >60.0 seconds/vehicle.
(Used for freeways and expressways)			
"F(0)"	>1.00-1.25	Considerable 0-1 hour delay	Forced flow, heavy congestion, long queues form behind breakdown points, stop and go.
"F(1)"	>1.25-1.35	Severe 1-2 hour delay	Very heavy congestion, very long queues.
"F(2)"	>1.35-1.45	Very Severe 2-3 hour delay	Extremely heavy congestion, longer queues, more numerous breakdown points, longer stop periods.
"F(3)"	>1.45	Extremely Severe 3+ hours of delay	Gridlock

Source: Caltrans, 1992.

Level of Service (LOS) Definitions

The concept of LOS is defined as a qualitative measure describing operational conditions within a traffic stream, and the motorist's and/or passengers' perception of operations. A LOS definition generally describes these conditions in terms of such factors as speed, travel time, freedom to maneuver, comfort, convenience, and safety. Levels of service for freeway segments can generally be categorized as shown in the table above.

City of San Diego
Roadway Capacity Standards

Street Classification	Lanes	Level of Service ADT[1]				
		A	B	C	D	E
Freeway	8 lanes	60,000	84,000	120,000	140,000	150,000
Freeway	6 lanes	45,000	63,000	90,000	110,000	120,000
Freeway	4 lanes	30,000	42,000	60,000	70,000	80,000
Expressway	6 lanes	30,000	42,000	60,000	70,000	80,000
Primary Arterial	6 lanes	25,000	35,000	50,000	55,000	60,000
Major Arterial	6 lanes	20,000	28,000	40,000	45,000	50,000
Major Arterial	4 lanes	15,000	21,000	30,000	35,000	40,000
Collector	4 lanes	10,000	14,000	20,000	25,000	30,000
Collector (no center lane)	4 lanes	5,000	7,000		13,000	15,000
(continuous left-turn lane)	2 lanes			10,000		
Collector (no fronting property)	2 lanes	4,000	5,500	7,500	9,000	10,000
Collector (commercial-industrial fronting)	2 lanes	2,500	3,500	5,000	6,500	8,000
Collector (multi-family)	2 lanes	2,500	3,500	5,000	6,500	8,000
Sub-Collector (single-family)	2 lanes	---	---	2,200	---	---

Legend:

[1]Approximate recommended ADT based upon the City of San Diego Street Design Manual.

Notes:

The volumes and the average daily level of service listed above are only intended as a general planning guideline. Levels of service are not applied to residential streets since their primary purpose is to serve abutting lots, not carry through traffic. Levels of service normally apply to roads carrying through traffic between major trip generators and attractors.

City of San Diego
Measure of Significant Project Traffic Impacts

Level of Service with Project*	Allowable Change due to Project Impact**					
	Freeways		Roadway Sections		Intersections	Ramps***
	V/C	Speed (mph)	V/C	Speed (mph)	Delay (sec.)	Delay (min.)
E	0.01	1	0.02	1	2	2
F	0.005	0.5	0.01	0.5	1	1

Notes:

* All level of service measurements are based upon HCM procedures for peak-hour conditions. However, V/C ratios for Roadway Segments may be estimated on an ADT/24-hour traffic volume basis (using Table 2 or an equivalent LOS chart for each jurisdiction). The acceptable LOS for freeways, roadways, and intersections is generally "D" ("C" for undeveloped locations). For metered freeway ramps, project traffic impacts are generally acceptable if they do not cause any traffic queues to exceed ramp storage capacities.

** If a proposed project's traffic causes the values shown in the table to be exceeded, the impacts are determined to be significant. These impact changes may be measured from acceptable computer programs or expanded manual spreadsheets. The project applicant shall then identify feasible mitigation within the Traffic Impact Study [TIS] report that will maintain the traffic facility at an acceptable LOS. If the LOS with the proposed project is "E" or "F," the project applicant shall be responsible for mitigating significant impact changes.

***See Attachment B for ramp metering analysis.

Key:
- V/C = Volume to Capacity ratio
- Speed = Speed measured in miles per hour
- Delay = Average stopped delay per vehicle measured in seconds, or minutes
- LOS = Level of Service