

December 2, 2015

**SUBJECT: Riverside Transmission Reliability Project (RTRP)  
Hazardous Materials Database Records Search Update and Review**

Corporate Environmental Services (CES) Environmental Engineering reviewed the Section 3.2.7 Hazards and Hazardous Materials of the Draft Environmental Impact Report for the RPRT. More specifically, CES Environmental Engineering compared the database search results from the quarter-mile radius Environmental FirstSearch Reports queried on August 5, 2008, (FirstSearch Reports) with the updated database search results from the quarter-mile radius Environmental Data Resources (EDR) DataMap Corridor Study reports queried on October 22, 2015, (EDR Reports). The EDR Reports were obtained and used for purposes of this comparison because the FirstSearch provider is now part of EDR company.

The two transmission line routes addressed in this review are the Interstate Highway-15 (I-15) 230-kV Route and the Van Buren Alternate Route. The I-15 230-kV Route starts from the intersection of Wineville Avenue and Cantu Galleano Ranch Road in City of Mira Loma then runs southward along the I-15 freeway for approximately 2.7 miles then turns eastward at 68<sup>th</sup> Street. It extends east for about 6.2 miles and ends at the proposed Wildlife Substation (approximate Global Position System [GPS] coordinates 33.965992, -117.445904). The Van Buren Alternate Route starts near Country Village Gift Course, east of Etiwanda Avenue and just north of Freeway 60. It extends southeastward along Van Buren Boulevard until Van Buren Boulevard intersects with Clay Street in City of Jurupa Valley. From there, it turns eastward and eventually ends at the proposed Wildlife Substation.

**Methodology**

The FirstSearch and EDR search engines search similar as well as different databases. Therefore, for completeness, results from both search engines were combined and evaluated. Final combined results are listed in Tables 1 and 2. Map IDs with "F" designations are from the 2008 FirstSearch Report and map IDs with "E" designations are from the 2015 EDR Report.

The methodology and assumptions used to evaluate the records contained in the two reports include:

1. Records were mapped (and combined if have similar addresses) against the transmission lines in Google Earth.
2. Records that are located outside the quarter-mile buffer were filtered out unless they are listed on National Priority List (NPL) or are open cases with groundwater contamination.
3. Records from EDR proprietary records (i.e. Pesticide License, Historical Auto) where the listed address is for the owner/applicant and not the actual location of operation were eliminated.
4. Records that are not located within the quarter-mile buffer are considered to have no environmental impact unless they are on the NPL or have groundwater contamination.
5. Permit related records that are found within the quarter-mile buffer, such as National Pollution Discharge Elimination System (NPDES), hazardous waste generator, or hazardous waste manifests, are considered to have no environmental impact unless there are past spill events.
6. EDR illegal drug lab records are considered to have no environmental impact unless they are located within the quarter-mile buffer.

7. Spills or dump sites that are not directly located on or adjacent to the quarter-mile buffer are considered to have no environmental impacts.

#### **I-15 230-kV Route Review**

The FirstSearch Report for the I-15 230-kV Route (Attachment 1) shows 61 records found with the quarter-mile buffer, while the EDR Report for the I-15 230-kV Route (Attachment 2) found 81 records. After combining and filtering the two search results, there are a total of 33 combined records. The summary of the review is presented in *Table 1. I-15 230-kV Route Search Results*. No sites with significant environmental impact were found as a result of this evaluation.

#### **Van Buren Alternative Route Review**

The FirstSearch Report for the Van Buren Alternative Route (Attachment 3) shows 125 records are located within the quarter-mile buffer, while the EDR Report for the Van Buren Alternative Route (Attachment 4) shows 370 records. After combining and filtering the two search results, there are a total of 134 combined records. The summary of the review is presented in *Table 2. Van Buren Alternative Route Search Results*. No sites with significant environmental impact were found as a result of this evaluation.



Phuong Tran, P.E.

Environmental Engineering



**Table 1. I-15 230-kV Route Search Results**

|    | <b>Address(es) and associated name(s)</b>   | <b>Databases/Description</b>   | <b>Map ID(s)</b>  | <b>Impact</b> |
|----|---|--|-------------------|---------------|
| 1  | 11372 66th St., Mira Loma<br>- River Ranch Illegal Dump Site  | Illegal dump site  | F20               | None          |
| 2  | 11418 68th St., Mira Loma<br>- Goose Creek Golf Course  | Haz. waste generator   | F12               | None          |
| 3  | 11549 68th St., Jurupa Valley (Residential)   | Illegal drug lab   | E19               | None          |
| 4  | 11612-11980 68th St., Mira Loma<br>- Tom Alger Dairy<br>- Crestview Dairy<br>- Residential  | Non-hazardous solid waste, NPDES permit, asbestos containing waste             | E20, E21, E22, F1 | Low           |
| 5  | 7214 Auld St., Riverside (Residential)  | Illegal drug lab   | E27               | None          |
| 6  | 12071 & 12080 Bellegrave Ave., Mira Loma<br>- Challenger Enterprise<br>- Chino Welding<br>- Vernola Ranch                                 | Asbestos containing waste, gasoline/diesel USTs, waste discharge, air permits, | E4, E6            | Low           |
| 7  | 12421 Bellegrave Ave., Mira Loma<br>- Mocho and Plaa Dairy  | Asbestos containing waste  | E7                | None          |
| 8  | 12451 Bellegrave Ave., Mira Loma<br>- New Castle Partners, Inc.<br>- Gorzeman Dairy   | Waste: asbestos, oil, acidic solution, solvent, pesticides                     | E8                | None          |
| 9  | NE c/o Cantu Gellano & I-15<br>- Westates Holding LLC   | NPDES permit   | E1                | None          |
| 10 | 11551 Arlington Ave., Riverside<br>- SCE Pedley Substation<br>- Color Green Wholesale Nursery   | Organic reclamation for reuse  | E38               | None          |
| 11 | 6918 & 6942 Ed Perkic St., Riverside<br>- Moulded Devices Inc.<br>- Apache Products Comp<br>- Eagle Polyiso<br>- Polymer Building Systems | Small quantity haz. waste generator, UST, organic waste, solvent mixture,      | E25, F16, F22     | None          |
| 12 | 6510 General Dr. Riverside<br>- Western Metal Lath  | RCRA generator: metals   | F19               | None          |
| 13 | 6580 General Dr., Riverside CA 92509<br>- Crest Steel Corp.   | Haz. waste manifest: waste oil, mixed oil, other aqueous solutions             | F14               | None          |
| 14 | 445 Holly Glenn Dr., Mira Loma<br>- Commercial area   | Chlorine spill   | E9, F15           | None          |
| 15 | 11769 Holmes, Jurupa Valley<br>- Residential  | Household waste  | E16               | None          |
| 16 | I-15 Overpass To Limonite   | Highway related spill  | E12, F10          | None          |
| 17 | 7083 Idyllwild Ln., Riverside (Residential)   | Unreported waste   | E37               | None          |
| 18 | 10028 Julian Dr., Riverside (Residential)   | Illegal drug lab   | E29               | None          |
| 19 | 10275 Jurupa Ave., Riverside (Residential)  | Illegal drug lab   | E31               | None          |

|    |  |   |          |      |
|----|--|---|----------|------|
| 20 | SW c/o Jurupa Ave. & Van Buren, Riverside<br>- Pedley Dump   | Solid waste landfill<br>(closed, pre-regulation)  | F18      | Low  |
| 21 | C/o Jurupa Ave. & Van Buren,<br>- Riverside Gateway Plaza  | NPDES permit  | E36      | None |
| 22 | 11991 Landon Dr.<br>- UPS Supply Chain Solutions<br>- Heidelberg USA   | Latex waste,<br>photochemical<br>processing waste   | E3       | None |
| 23 | 12095 Limonite Ave., Eastvale<br>- T-mobile West Corporation   | No information  | E10      | None |
| 24 | 12400 Limonite Ave., Eastvale<br>- Kasbergem Dairy   | Non-hazardous solid<br>waste  | E11      | None |
| 25 | 10190 Medallion Pl., Riverside, CA 92503<br>- HUD Intown Properties  | Household waste   | E35      | None |
| 26 | 6365 & 6381 & 6413 Pats Ranch Rd.,<br>Jurupa Valley<br>- Bed Bath & Beyond<br>- Diversified Asphalt<br>- Michaels Store<br>- Lowes           | Haz. waste manifests  | E13, E14 | None |
| 27 | 5901 Payton Ave.<br>- City of Riverside Public Utility Dept.<br>- Riverside Energy Resource Center<br>- The Industrial Co Inc.<br>- Arb Inc. | Greenhouse gas<br>generator, organic<br>solid, Title V permit,<br>oil-containing waste        | E26      | None |
| 28 | 5925 Payton Ave., Riverside<br>- Maacoo Auto Painting & Collision  | Haz. waste generator,<br>UST  | F21      | None |
| 29 | 7158 Rutland Ave.<br>- Hud/Federal   | Waste oil and mixed<br>oil  | E33      | None |
| 30 | Tyler and Jurupa, Riverside  | Transportation<br>incident  | F9       | None |
| 31 | 7000 block of Tyler, Riverside   | Waste oil, lubricant,<br>phosphoric acid spill  | NonGC    | None |
| 32 | 5821 Wilderness Ave., Riverside<br>- Trple H Food Processors Inc.  | Haz. waste manifest,<br>NPDES permit, waste<br>oil, mixed oil waste,<br>surplus organic waste | E23, F11 | None |
| 33 | 4800 & 4860 Wineville Rd., Jurupa Valley<br>- Pete Vanderham Dairy   | Solid waste, animal<br>waste, air permit,<br>NPDES permit                                     | E1, E2   | None |

**Table 2. Van Buren Alternative Route Search Results**

|    | <b>Address(es) and associated name(s)</b>  | <b>Databases/Description</b>  | <b>Map ID(s)</b> | <b>Impact</b> |
|----|--|---|------------------|---------------|
| 1  | 60 <sup>th</sup> & Pedley Road   | Locomotive derailed   | E60              | None          |
| 2  | 8888 60 <sup>th</sup> St.<br>- Brian Vester Auto Repair  | EDR US Auto   | E59              | None          |
| 3  | 8347 63 <sup>rd</sup> Ave.<br>- Tunstill Plastering Inc.   | Haz. waste manifests  | F14              | None          |
| 4  | 8368 63 <sup>rd</sup> St.<br>- John Steelesmith<br>- The Contractors Rental And Supply   | Haz. waste manifests (solvent mixture, waste oil)   | E91, F2          | None          |
| 5  | 8413 63 <sup>rd</sup> St.<br>- CME Builders  | Haz. waste manifests  | F22              | None          |
| 6  | 8432 63 <sup>rd</sup> Ave.<br>- Wheeler Paving Inc.  | Haz. waste manifests (waste oil)  | E89, F13         | None          |
| 7  | 8675 63 <sup>rd</sup> St.<br>- Artistic Maintenance Inc.   | Haz. waste: solvent mixtures,   | E83              | None          |
| 8  | 4085 Bain St.<br>- Hoover Group Inc.<br>- Hoover Containment Systems<br>- Imperial Western Products, Inc.                              | NPDES permit, air permit, haz waste   | E16              | None          |
| 9  | 6251 Baldwin Ave.<br>- Southwest Painting Corporation  | Waste UST, leaking UST (soil only, case close)  | E81              | None          |
| 10 | 6301 Baldwin Ave.<br>- Riverside Machine Works Inc.  | Haz. waste manifests (waste oil, organic liquid mixture, solvent mixture)   | E81, F4          | None          |
| 11 | 10015 Bellegrave Ave.<br>- Arco/Church's Chicken<br>- Aps Mira Loma Inc.<br>- Mira Loma Arco Am/Pm<br>- OES Incidents: 6-1161 & 3-4722 | Vehicle overspill diesel at service station, haz. waste manifests (waste oil, organic solids), haz. waste generator, USTs | E30, E31, F28    | None          |
| 12 | 10055 Bellegrave Ave.<br>- Unit A: Modica-Speck LLC<br>- Wells Fargo Bank NA<br>- Quality Boat Repair                                  | Haz. waste generator  | E32, F25         | None          |
| 13 | 9649 Bellegrave Ave.<br>- All Commercial Towing Service LLC<br>- West End Towing   | Haz. waste generator, Haz. waste manifest (surplus organic)   | E24, F46         | None          |
| 14 | 9650 & 9651 Bellegrave Ave.<br>- Bob Hamilton Trucking   | USTs (diesel), haz. waste (oil/water separation sludge)   | E24, F57         | None          |
| 15 | 9749 Bellegrave Ave.<br>- Bellegrave Truck Wash  | NPDES permit  | E27              | None          |
| 16 | 4685 Brookhollow Cir.<br>- Flyer Graphics Inc.   | HAZNET, FINDS, EMI  | E38              | None          |

|    |  |  |           |      |
|----|--|--|-----------|------|
| 17 | 4705 Brookhollow Cir.<br>- Partners Alliance Co.<br>- Ice Refrigeration Service                          | HAZNET<br>Haz. waste manifest  | E38, F16  | None |
| 18 | 4720 Brookhollow Cir.<br>- Food Express Inc.<br>- Petcon   | NPDES permit, haz. waste manifest (aqueous solution with organic residues, tank bottom waste), haz. waste generator, USTs, leaking UST (diesel, case closed) | E38, F18  | None |
| 19 | 4775 Brookhollow Cir.<br>- Birdy Sing<br>- Environmental Product Corp.                                   | Haz. waste (mixed oil, surplus organic, paint sludge, tank bottom waste)   | E39       | None |
| 20 | 4301 Campbell St.<br>- Gary Youell   | Waste tire location  | F53       | None |
| 21 | 6341 Candlelight Dr. (Residential)   | Illegal drug lab   | E85       | None |
| 22 | 7460 Candlelight Dr.<br>- Hud Intown Properties  | Household waste  | E88       | None |
| 23 | General Dr. & Clay St.<br>- OES Incident Number: 14810   | High pressure pipeline released – has been cleaned up  | E100      | None |
| 24 | 6501 Clay St.<br>- California Steel Pressure Pipe<br>- United Concrete Pipe Corp<br>- Northwest Pipe Co. | CERC-NFRAP, NPDES permit, small quantity generator, asbestos containing waste, concrete cement waste, USTs (diesel, unleaded gasoline)                       | E95, E96  | Low  |
| 25 | 6502 Clay St.  | Sewage spill   | E96       | None |
| 26 | 6519 Clay St.<br>- Access Auto Glass   | EDR US Hist Auto   | E98       | None |
| 27 | 6634 Clay St.<br>- In-N-Out Burger Inc #39<br>- OES Incident Number: 4-6606                              | Sewage spill   | E102      | None |
| 28 | Clay St. & Van Buren<br>- Malcolm Drilling Inc.<br>- Household Wash Facility                             | Haz. waste (organic solids), acid container discovered (no spill)  | E65, E104 | None |
| 29 | 6019 Collins St.<br>- Cuzn Andy's Auto   | EDR US Hist Auto   | E61       | None |
| 30 | 6088 Collins St.<br>- OES Incident Number: 8-4545  | Drug lab waste, illegal drug lab   | E64       | None |
| 31 | 4370 Conning St.<br>- Hud Intown Properties  | Household waste  | E20       | None |

|    |   |   |          |      |
|----|---|---|----------|------|
| 32 | 3777 De Forest Cir.<br>- Diversified Sales Service Corp.<br>- Diversified Truck Center  | Haz. waste manifest (waste oil, organic liquid mixture)   | E8, F47  | None |
| 33 | 3650 Dulles Dr.<br>- Highland Plastics Inc  | Haz. waste generator  | E3, F71  | None |
| 34 | 6918 & 6942 Ed Perkic St.<br>- Apache Products Company<br>- Molded Devices Inc.<br>- Eagle Polyiso Corp.                          | Photochemical wastes, organic solids, waste oil, adhesives waste, inorganic solid waste                                   | E108     | None |
| 35 | 6303 Eucalyptus St. (Residential)   | Drug lab waste  | E82, F37 | None |
| 36 | 3661 & 3775 Eve Cir.<br>- Beacon Property Management  | Asbestos containing waste   | E4, E6   | None |
| 37 | 4776 & 4777 Felspar St.<br>- Erwin Plastics Custom Injection Molding<br>- Del Piso Brick & Tile Corp.<br>- Heritage Container     | USTs (diesel, unleaded gasoline), haz. waste generator  | E40, F70 | None |
| 38 | 4850 & 4851 Felspar St.<br>- Pageant Spas Inc.<br>- Jeff Kirkpatrick<br>- G & F Horse Trailer Repair<br>- The Peggs Company, Inc. | NPDES permit, air permit, hydrocarbon solvents waste, oxygenated solvents, paint sludge, waste oil                        | E41      | None |
| 39 | 4880 Felspar St.<br>- Verizon Logistics<br>- National Auto Body<br>- Millennium Technical<br>- G T E                              | Haz. waste generator, haz. waste (PCB, liquid with PCB, inorganic solid waste, hydrocarbon solvents, lab waste chemicals) | E42, F45 | None |
| 40 | 4911 Felspar St.<br>- Ste. 103: RK Lift Repair Inc.<br>- Ste. 112: Cal Pin Corp.<br>- Ste. 114: Bk Metal Works                    | Haz. waste manifest (metal dust, machining waste, organic solids, halogenated solvents)                                   | E43, F36 | None |
| 41 | 4955 Felspar St.<br>- Your Corner Dentist<br>- Cleaner Plus   | Dry cleaner, haz. waste manifest  | E44, F12 | None |
| 42 | 9400 Galena St.<br>- William's Scotsman   | Haz. waste (inorganic solid, surplus organic, latex)  | E35      | None |
| 43 | 9670 Galena St.<br>- Eldorado National  | Air permit, haz. waste generator, haz. waste manifest (waste oil, surplus organic)  | E36, F10 | None |

|    |  |  |          |      |
|----|--|--|----------|------|
| 44 | 9700 Galena St.<br><ul style="list-style-type: none"> <li>- Pacific Empire Volvo Truck Center</li> <li>- RDO Truck Center Co.</li> <li>- Mike Allec</li> <li>- TE Of California Inc</li> <li>- Pacific Motor Trucking</li> <li>- Inland Empire &amp; White GMC</li> <li>- Allec Materials and Trucking Co.</li> <li>- Pacific Coast Volvo and GMC Truck</li> </ul> | Haz. waste manifest (inorganic solid waste, oil/water sludge, mixed oil), USTs, haz. waste generator (ignitable waste) | E37, F6  | None |
| 45 | 6510 General Dr.<br><ul style="list-style-type: none"> <li>- Western Metal Lath</li> <li>- Clarkdietrich Building Systems LLC</li> </ul>   | NPDES permit, air permit, small quantity generator and handler (oil waste)   | E101     | None |
| 46 | 6580 General Dr.<br><ul style="list-style-type: none"> <li>- Crest Steel Corp</li> </ul>   | Haz. waste (mixed oil)   | E99      | None |
| 47 | 3575 Grapevine St.<br><ul style="list-style-type: none"> <li>- Bergandi Machinery Co.</li> </ul>   | Haz. waste (water/oil separation sludge)   | E2       | None |
| 48 | 3687 Grapevine St.<br><ul style="list-style-type: none"> <li>- GS Polymers Inc</li> </ul>  | Haz. waste   | E5       | None |
| 49 | 3743 Grapevine St.<br><ul style="list-style-type: none"> <li>- Dow Chemical</li> </ul>   | Haz. waste (surplus organics)  | E7       | None |
| 50 | 7686 High Prairie Trail<br><ul style="list-style-type: none"> <li>- Auto Mile Access</li> </ul>  | EDR US Hist Auto   | E87      | None |
| 51 | Jurupa Rd. & Felspar St.<br><ul style="list-style-type: none"> <li>- OES Incident Number: 1-7438</li> </ul>  | Gasoline spill from traffic collision  | E50      | None |
| 52 | Jurupa Rd. at Van Buren<br><ul style="list-style-type: none"> <li>- OES Incident Number: 6-5384</li> </ul>   | Train and vehicle incident   | E51      | None |
| 53 | SW of Jurupa Ave. and Van Buren<br><ul style="list-style-type: none"> <li>- CA Pedley Dump</li> </ul>  | Solid waste disposal site (closed)   | NonGC    | None |
| 54 | 8980 Jurupa Rd.<br><ul style="list-style-type: none"> <li>- Competitive Asphalt Coating</li> </ul>   | Haz. waste (mixed oil)   | E45      | None |
| 55 | 9020 & 9040 Jurupa Rd.<br><ul style="list-style-type: none"> <li>- Santa Fe Industries LLC</li> <li>- Blazing Industrial Steel</li> <li>- Owen Trailers Inc</li> </ul>   | Haz. waste (oxygenated solvents, surplus organics, solvent mixtures)   | E46, E47 | None |
| 56 | 9155 Jurupa Rd.<br><ul style="list-style-type: none"> <li>- Stater Bros. Markets #69</li> <li>- OES Incidents: 8-1295 &amp; 13-0520</li> </ul>   | Abandoned waste motor oil bucket behind State Bros.  | E49      | None |
| 57 | 9245 Jurupa Rd.<br><ul style="list-style-type: none"> <li>- Renees Coin Laundry &amp; Repair</li> <li>- Bubble Wash Laundry</li> </ul>   | Dry cleaners   | E51      | None |
| 58 | 9267 Jurupa Rd.<br><ul style="list-style-type: none"> <li>- Amx Riverside</li> <li>- Mira Loma Shell</li> <li>- G &amp; M Oil Co #121</li> <li>- Wynn Lunch, Inc.</li> </ul>   | Haz. waste manifest (organic solid), haz. waste generator, former USTs, open case leaking UST (gasoline)               | E51, F19 | Low  |



|    |   |  |                  |      |
|----|---|--|------------------|------|
| 59 | 9300 Jurupa Rd.<br>- Koko's Arco  | EDR US Hist Auto<br>Haz. waste manifest,<br>haz. waste generator,<br>former UST, leaking<br>UST case<br>(diesel/gasoline soil<br>only) | E51, F24         | Low  |
| 60 | 9365 Jurupa Rd.<br>- Franco Trucking  | Haz. waste generator   | F42              | None |
| 61 | 9224 Kennedy St.  | 200 gallons mixture of<br>sulfuric and phosphoric<br>acid spill onto soil from<br>tanker truck   | F29              | None |
| 62 | 8603, 8639, 8653 Limonite<br>- Estate Of Pearl Acosta   | Asbestos containing<br>waste, waste oil, mixed<br>oil, UST   | E69, E73,<br>F15 | None |
| 63 | 8304 Limonite Ave.<br>- Plaza Cleaners  | Dry cleaner, haz. waste<br>generator   | E70, F61         | None |
| 64 | 8310 Limonite Ave.<br>- Albertsons #6576  | Haz. waste generator,<br>haz. waste manifest   | E70, F32         | None |
| 65 | 8360 Limonite Ave.<br>- Firestone Complete Auto Care  | Haz. waste manifest,<br>Auto station   | E71, F23         | None |
| 66 | 8444 Limonite Ave.<br>- ABD Irrigation Equipment Co.  | USTs (unleaded)  | E74              | None |
| 67 | 8550 Limonite Ave.<br>- De Anza Contractors Inc   | Haz. waste manifest  | F9               | None |
| 78 | 8584 Limonite Ave.<br>- Ultimate Performance Auto & Truck<br>Repair Service<br>- Ken Brown<br>- State Farm Insurance Office | EDR US Hist Auto, UST,<br>haz. waste manifest<br>(mixed oil)   | E75, F11         | None |
| 69 | 8665 Limonite Ave.<br>- Marshman's Service<br>- Brakes Plus   | EDR US Hist Auto, UST,<br>Leaking UST (gasoline,<br>soil, eligible for<br>closure), haz. waste<br>manifest                             | E73, F27         | Low  |
| 70 | 8677 Limonite Ave.<br>- Arco Am/Pm High Desert Oil Co #596  | USTs, haz. waste<br>manifest (organic<br>solid), haz. waste<br>generator   | E73, F26         | None |
| 71 | 8702 Limonite Ct.<br>- Kragen Auto Parts #769   | EDR US Hist Auto, haz.<br>waste manifest (mixed<br>oil, waste oil)   | E76, F35         | None |
| 72 | 8766 Limonite Ct.<br>- All Car Auto Repair<br>- Dalcar Auto Repair  | EDR US Hist Auto, haz.<br>waste manifest   | E77, F30         | None |

|    |   |   |              |      |
|----|---|---|--------------|------|
| 73 | 4510 Muth Way<br>- Bar None Auction   | NPDES permit  | E29          | None |
| 74 | 4595 Muth Way<br>- Ewles Materials Rive   | NPDES permit  | E34          | None |
| 75 | 9215 Orco Pkwy.<br>- Ste. A: Calvary Chapel   | Asbestos containing waste, organic liquid, inorganic solid waste                                    | E33          | None |
| 76 | 9227 Orco Pkwy.<br>- Ste. I: Sacred Heart Custom  | Haz. waste  | E33          | None |
| 77 | 9251 Orco Pkwy.<br>- Unit A: Dasa Racing<br>- Unit I: Extreme Fabrication                             | EDR US Hist Auto, haz. waste manifest (mixed oil)   | E33, F44     | None |
| 78 | 9263 Orco Pkwy.<br>- Unit F: Neal Trucking, Inc.  | EDR US Hist Auto, Haz. waste (organic solid)  | E33          | None |
| 79 | 9275 Orco Pkwy.<br>- Ste E: Wavelength Entomologic Microwave Treatment Systems<br>- Ste E: Don's Vacx | Haz. waste (hydrocarbon solvents)   | E33          | None |
| 80 | 9287 Orco Pkwy.<br>- Ste. A: West Coast Collision<br>- Direct Home Delivery Service, Inc.             | EDR US Hist Auto, haz. waste generator, haz. waste (solvent mixture)                                | E33, F52     | None |
| 81 | 5419 Pedley Rd.<br>- Ruiz Truck Repair  | EDR US Hist Auto  | E54          | None |
| 82 | 5791 Pedley Rd.<br>- OES Incident Number: 2-6896  | Sewage line blockage  | E57          | None |
| 83 | 6046 Pedley Rd.<br>- PM 35896   | NPDES permit  | E68          | None |
| 84 | 6092 Pedley Rd.<br>- Luevano Iron Works   | Haz. waste generator  | F5           | None |
| 85 | 6261 Pedley Rd.<br>- A.M. Ortega Construction   | Haz. waste manifest   | E79, F39     | None |
| 86 | 6291 Pedley Rd.<br>- Donald Damerell  | Haz. waste  | E80          | None |
| 87 | 6293 Pedley Rd.<br>- Meekins Rental<br>- Kretschmar & Smith Inc.                                      | UST, haz. waste manifest (surplus organic, organic liquid mixture, mixed oil), haz. waste generator | E80, F40     | None |
| 88 | 6445 Pedley Rd.<br>- Alcorn Fence Company   | USTs, haz. waste manifest, haz. waste generator   | E84, E86, F3 | None |
| 89 | 6619 Pedley Rd.<br>- Great Western Bank   | Haz. waste (organic liquid mixture, pesticides, alkaline solution, surplus organic)                 | E94          | None |

|     |   |  |               |      |
|-----|---|--|---------------|------|
| 90  | C/o Pedley Rd. & 63 <sup>rd</sup> Ave.<br>Facility Id: 199703121  | Abandoned drug lab waste   | E92           | None |
| 91  | 4958 Pigate St.<br>- OES Incident Number: 119110  | Incorrect mapping location, no significant haz. waste spill report.  | E52           | None |
| 92  | 4510 Rutile St.<br>- Orco Block Company, Inc.   | Concrete block & brick manufacturing, NPDES permit, USTs, haz. waste manifest (oil/water separator sludge), haz. waste generator | E28, F7       | None |
| 93  | 10470 S Lynn<br>- Country Village Apartment   | Asbestos containing waste  | E1            | None |
| 94  | 10220 San Sevaine Way<br>- Mitchell Rubber Products   | Haz. waste generator   | F63           | None |
| 95  | 10225 San Sevaine Way<br>- Ste. A: Ralphs Grocery Corp  | Corrosive waste  | F67           | None |
| 96  | 10240 San Sevaine Way<br>- OES Incident Number: 120527<br>- Barkley Inc<br>- Pavement Recycling Systems | Haz. waste (tank bottom waste, inorganic solid waste), formaldehyde solution spill to storm drain                                | E14, E17      | None |
| 97  | 10400 San Sevaine Way<br>- Riverside County Fire Department Station 17                                  | Haz. waste manifest  | F8            | None |
| 98  | 10405 San Sevaine Way<br>- Pars Serv Partnership<br>- Roy Anthony                                       | Air permit, pesticide license  | E18           | None |
| 99  | 10427 San Sevaine Way<br>- Tri-Cities Industrial Medical, Inc   | Haz. waste generator   | F50           | None |
| 100 | 10795 San Sevaine Way<br>- Eliminator Custom Boats  | Ignitable waste, benzene   | F66           | None |
| 101 | 8340 Tamarime Ln. (Residential)   | Acid dump on driveway  | E63           | None |
| 102 | 6617 Thunder Bay (Residential)<br>- Tri Hud In Town Properties  | Household waste  | E90           | None |
| 103 | 9840 Union St.<br>- US Truck Repair   | EDR US Hist Auto   | E26           | None |
| 104 | 9871 Union St.  | Illegal drug lab   | E23           | None |
| 105 | 9927 Union St.<br>- OES Incident Number: 2-2804   | Corrosive liquid waste remove from drug lab  | E21           | None |
| 106 | 6800 Van Buren Blvd. (block of)<br>- Riverside Sand Company Disposal                                    | Nonhazardous solid waste landfill, GeoTracker closed case  | E65, E97, F20 | Low  |
| 107 | 6830 Van Buren Blvd.<br>- Robertson Ready Mix Inc.  | USTs (diesel)  | E103, F64     | None |

|     |   |   |               |      |
|-----|---|---|---------------|------|
| 108 | 6841 Van Buren Blvd.<br>- County Of Riverside   | Haz. waste  | E103          | None |
| 109 | 6851 Van Buren Blvd.<br>- Pedley Road Yard<br>- County Road Dept-Pedley<br>- Riverside County Housing<br>- Riverside Co. Road Dept.<br>- Riverside County Waste Management Department | AST, UST, leaking UST (gasoline, case closed), large quantity generator, household waste                              | E105, F58     | None |
| 110 | 9041 Van Buren Blvd.  | Abandoned drug lab waste  | E56           | None |
| 111 | 3810 Wabash Dr.<br>- ABG Acquisition Corp.<br>- Advance Business Forms Inc.   | Business printing, haz. waste generator, haz. waste (solvent mixture, organic liquid, lab waste chemicals, waste oil) | E11, F41      | None |
| 112 | 3815 Wabash Dr.<br>- Complete Food Service, Inc.  | NPDES permit, haz. waste manifest, haz. waste generator   | E11, E9, F34  | None |
| 113 | 3847 Wabash Dr.<br>- Ruskin Manufacturing Co.   | NPDES, HAZNET, FINDS, Haz. waste generator  | E12, F21      | None |
| 114 | 3850 Wabash Dr.<br>- Heritage Container   | Haz. waste (mixed oil)  | E12           | None |
| 115 | 3885 Wabash Dr.<br>- Harte-Hanks California CDM   | Air permit, small quantity generator, haz. waste manifest   | E15, E13, F17 | None |
| 116 | 3810 Wacker Dr.<br>- Bikers Dream<br>- Zeaks Design<br>- Ultra Motorcycle Com<br>- Ultra Acquisitions Inc<br>- Conoco Pumping Corp  | Small quantity generator (benzene, ignitable, TCE, PCE)   | E10, F54      | None |
| 117 | 3811 Wacker Dr.<br>- OES Incident Number: 15-0589   | Hydrogen peroxide leak from machine, washed down storm drain  | E10           | None |
| 118 | 3828 Wacker Dr.<br>- QCA Corp<br>- Time & Alarm Co<br>- Angelus Manufacturing   | Air permit, haz. waste (photochemical, solvent mixture, organic solids)   | E10           | None |
| 119 | 3830 Wacker Dr.<br>- Lorcin Engineering Inc.<br>- Microdyne Plastics Inc.   | Haz. waste (organic solids/liquid mixture)  | E10           | None |

|     |   |   |          |      |
|-----|---|---|----------|------|
| 120 | 3832 Wacker Dr.<br><ul style="list-style-type: none"> <li>- Tab Transportation</li> <li>- Stealth Concealment</li> <li>- Classic Motor Car Co</li> <li>- Tab Warehouse &amp; Distribution</li> <li>- Zeaks Customs</li> </ul> | NPDES permit, haz. waste generator (PCE, solvent mixture), small quantity generator | E10, F56 | None |
| 121 | 3834 Wacker Dr.<br><ul style="list-style-type: none"> <li>- Stockton Wire Products</li> </ul>   | Haz. waste (surplus organic, inorganic solid waste)                                 | E10      | None |
| 122 | 3836 Wacker Dr.<br><ul style="list-style-type: none"> <li>- Multisource PRP Inc.</li> </ul>   | Haz. waste generator, haz. waste (mixed oil)  | E10, F48 | None |
| 123 | 3840 Wacker Dr.<br><ul style="list-style-type: none"> <li>- Brockway Standard Inc.</li> <li>- Blue Star Metals</li> </ul>   | Haz. waste generator, haz. waste (mixed oil)  | E10, F51 | None |
| 124 | 5821 Wilderness Ave.<br><ul style="list-style-type: none"> <li>- Triple H Food Process</li> </ul>   | NPDES permit, boiler sediment spill, haz. waste (surplus organic, mixed oil)        | E107     | None |
| 125 | 8550 Yearling<br><ul style="list-style-type: none"> <li>- OES Incident Number: 14107</li> <li>- Kenneth Daniel Johns</li> </ul>   | Illegal drug lab, haz. waste (liquid with pH < 2, surplus organic)                  | E62      | None |

**ATTACHMENT 1:**  
**FirstSearch Report – I-15 230kV Route**

*TRACK ► INFO SERVICES, LLC*

# **Environmental FirstSearch™ Report**

Target Property: SCE 230 kV - Segments A-J

**INTERSTATE 15 ROUTE**

**RIVERSIDE CA 92504**

Job Number: RTRP2

**PREPARED FOR:**

Power Engineers, Inc.

731 E. Ball Road, Suite 100

Anaheim, CA 92805

08-05-08



*Tel: (866) 664-9981*

*Fax: (818) 249-4227*

# Environmental FirstSearch Search Summary Report

## Target Site:

RIVERSIDE CA 92504

### FirstSearch Summary

| Database                 | Sel | Updated  | Radius | Site | 1/8 | 1/4 | 1/2 | 1/2> | ZIP | TOTALS |
|--------------------------|-----|----------|--------|------|-----|-----|-----|------|-----|--------|
| NPL                      | Y   | 07-09-08 | 0.25   | 0    | 0   | 0   | -   | -    | 0   | 0      |
| NPL Delisted             | Y   | 07-09-08 | 0.25   | 0    | 0   | 0   | -   | -    | 0   | 0      |
| CERCLIS                  | Y   | 07-09-08 | 0.25   | 0    | 0   | 0   | -   | -    | 0   | 0      |
| NFRAP                    | Y   | 07-09-08 | 0.25   | 0    | 1   | 0   | -   | -    | 0   | 1      |
| RCRA COR ACT             | Y   | 07-03-08 | 0.25   | 0    | 0   | 0   | -   | -    | 0   | 0      |
| RCRA TSD                 | Y   | 07-03-08 | 0.25   | 0    | 0   | 0   | -   | -    | 0   | 0      |
| RCRA GEN                 | Y   | 07-03-08 | 0.25   | 0    | 3   | 6   | -   | -    | 0   | 9      |
| RCRA NLR                 | Y   | 07-03-08 | 0.12   | 0    | 1   | -   | -   | -    | 0   | 1      |
| Federal IC / EC          | Y   | 07-23-08 | 0.25   | 0    | 0   | 0   | -   | -    | 0   | 0      |
| ERNS                     | Y   | 07-30-08 | 0.12   | 0    | 5   | -   | -   | -    | 5   | 10     |
| Tribal Lands             | Y   | 12-01-05 | 0.25   | 0    | 0   | 0   | -   | -    | 0   | 0      |
| State/Tribal Sites       | Y   | 08-08-07 | 0.25   | 0    | 2   | 0   | -   | -    | 0   | 2      |
| State Spills 90          | Y   | 11-06-07 | 0.12   | 0    | 0   | -   | -   | -    | 0   | 0      |
| State/Tribal SWL         | Y   | 04-09-08 | 0.25   | 2    | 0   | 2   | -   | -    | 4   | 8      |
| State/Tribal LUST        | Y   | 04-11-08 | 0.25   | 0    | 0   | 5   | -   | -    | 0   | 5      |
| State/Tribal UST/AST     | Y   | 07-01-08 | 0.25   | 0    | 5   | 6   | -   | -    | 0   | 11     |
| State/Tribal EC          | Y   | NA       | 0.25   | 0    | 0   | 0   | -   | -    | 0   | 0      |
| State/Tribal IC          | Y   | 04-27-07 | 0.25   | 0    | 0   | 0   | -   | -    | 0   | 0      |
| State/Tribal VCP         | Y   | 08-15-06 | 0.25   | 0    | 0   | 0   | -   | -    | 0   | 0      |
| State/Tribal Brownfields | Y   | 08-08-07 | 0.25   | 0    | 0   | 0   | -   | -    | 0   | 0      |
| State Permits            | Y   | 04-16-08 | 0.12   | 1    | 3   | -   | -   | -    | 0   | 4      |
| State Other              | Y   | 08-08-07 | 0.25   | 0    | 4   | 6   | -   | -    | 0   | 10     |
| - TOTALS -               |     |          |        | 3    | 24  | 25  | 0   | 0    | 9   | 61     |

### Notice of Disclaimer

Due to the limitations, constraints, inaccuracies and incompleteness of government information and computer mapping data currently available to TRACK Info Services, certain conventions have been utilized in preparing the locations of all federal, state and local agency sites residing in TRACK Info Services's databases. All EPA NPL and state landfill sites are depicted by a rectangle approximating their location and size. The boundaries of the rectangles represent the eastern and western most longitudes; the northern and southern most latitudes. As such, the mapped areas may exceed the actual areas and do not represent the actual boundaries of these properties. All other sites are depicted by a point representing their approximate address location and make no attempt to represent the actual areas of the associated property. Actual boundaries and locations of individual properties can be found in the files residing at the agency responsible for such information.

### Waiver of Liability

Although TRACK Info Services uses its best efforts to research the actual location of each site, TRACK Info Services does not and can not warrant the accuracy of these sites with regard to exact location and size. All authorized users of TRACK Info Services's services proceeding are signifying an understanding of TRACK Info Services's searching and mapping conventions, and agree to waive any and all liability claims associated with search and map results showing incomplete and or inaccurate site locations.



**Environmental FirstSearch  
Site Information Report**

**Request Date:** 08-05-08  
**Requestor Name:** Roya Comani-Tabrizi  
**Standard:** LINEAR

**Search Type:** LINEAR  
 22.04 mile(s)  
**Job Number:** RTRP2  
**Filtered Report**

**Target Site:**

RIVERSIDE CA 92504

*Demographics*

|                         |                        |                       |
|-------------------------|------------------------|-----------------------|
| <b>Sites:</b> 61        | <b>Non-Geocoded:</b> 9 | <b>Population:</b> NA |
| <b>Radon:</b> 0.5 PCI/L |                        |                       |

*Site Location*

|                   | <u>Degrees (Decimal)</u> | <u>Degrees (Min/Sec)</u> | <u>UTMs</u>                 |
|-------------------|--------------------------|--------------------------|-----------------------------|
| <b>Longitude:</b> | -117.498424              | -117:29:54               | <b>Easting:</b> 453958.833  |
| <b>Latitude:</b>  | 33.978608                | 33:58:43                 | <b>Northing:</b> 3759701.62 |
|                   |                          |                          | <b>Zone:</b> 11             |

*Comment*

|                 |
|-----------------|
| <b>Comment:</b> |
|-----------------|

*Additional Requests/Services*

|   |                  |
|---|------------------|
| <b>Adjacent ZIP Codes:</b> 0.25 Mile(s) | <b>Services:</b> |
|---|------------------|

| <u>ZIP Code</u> | <u>City Name</u> | <u>ST</u> | <u>Dist/Dir</u> | <u>Sel</u> | <u>Requested?</u>      | <u>Date</u> |
|-----------------|------------------|-----------|-----------------|------------|------------------------|-------------|
| 91752           | MIRA LOMA        | CA        | 0.00 --         | Y          | Sanborns               | No          |
| 92503           | RIVERSIDE        | CA        | 0.00 --         | Y          | Aerial Photographs     | No          |
| 92505           | RIVERSIDE        | CA        | 0.00 --         | Y          | Historical Topos       | No          |
| 92509           | RIVERSIDE        | CA        | 0.00 --         | Y          | City Directories       | No          |
| 92860           | NORCO            | CA        | 0.00 --         | Y          | Title Search/Env Liens | No          |
|                 |                  |           |                 |            | Municipal Reports      | No          |
|                 |                  |           |                 |            | Online Topos           | No          |

# Environmental FirstSearch Sites Summary Report

**Target Property:**  
RIVERSIDE CA 92504

**JOB:** RTRP2

**TOTAL:** 61      **GEOCODED:** 52      **NON GEOCODED:** 9      **SELECTED:** 0

| Page No. | DB Type | Site Name/ID/Status   | Address   | Dist/Dir | Map ID |
|----------|---------|---|---|----------|--------|
| 1        | SWL     | LANDFILL,MIRA LOMA<br>WMUD8 332579001/HISTORICAL                | 11612 68TH ST<br>MIRA LOMA CA 91752               | 0.00 --  | 1      |
| 2        | PERMITS | HIDDEN VALLEY WILDLIFE AREA<br>CAL000309395/ACTIVE              | 11401 ARLINGTON AVE<br>RIVERSIDE CA 92505         | 0.00 --  | 2      |
| 3        | SWL     | RIVERSIDE SAND CO. DISPOSAL<br>WMUD8 332601N01/ACTIVE           | 6800 VAN BUREN BLVD<br>RIVERSIDE CA 92509         | 0.00 --  | 3      |
| 4        | OTHER   | US PIPE AND FOUNDRY COMPANY<br>CAL33330021/PROPERTY/SITE REFERR | 6501 CLAY STREET<br>RIVERSIDE CA 92509            | 0.02 NW  | 4      |
| 6        | UST     | UNITED CONCRETE PIPE<br>TISID-STATE36036/ACTIVE                 | 6501 CLAY<br>RIVERSIDE CA                         | 0.02 NW  | 4      |
| 7        | OTHER   | NORTHWEST PIPE COMPANY<br>RICOGEN_2961/NOT REPORTED             | 6501 CLAY ST<br>RIVERSIDE CA 92509                | 0.02 NW  | 4      |
| 7        | UST     | NORTHWEST PIPE COMPANY<br>RIVERSIDECO80975                      | 6501 CLAY ST<br>Riverside CA 92509                | 0.02 NW  | 4      |
| 8        | RCRAGN  | CAL STEEL PRESSURE PIPE<br>CAD980636740/SGN                     | 6501 CLAY ST<br>RIVERSIDE CA 92509                | 0.02 NW  | 4      |
| 9        | STATE   | US PIPE AND FOUNDRY COMPANY<br>CAL33330021/PROPERTY/SITE REFERR | 6501 CLAY STREET<br>RIVERSIDE CA 92509            | 0.02 NW  | 4      |
| 13       | NFRAP   | UNITED CONCRETE PIPE DIV-US PIPEan<br>CAD980636740/NFRAP-N      | 6501 CLAY ST<br>RIVERSIDE CA 92509                | 0.02 NW  | 4      |
| 14       | RCRANLR | UNITED CONCRETE PIPE CORP<br>CAD982336877/NLR                   | 6501 CLAY ST<br>RIVERSIDE CA 92509                | 0.02 NW  | 4      |
| 15       | UST     | ROBERTSON READY MIX INC<br>TISID-STATE36000/ACTIVE              | 6830 VAN BUREN<br>RIVERSIDE CA 92509              | 0.02 SE  | 5      |
| 16       | UST     | ROBERTSON S READY MIX<br>RIVERSIDECO81509                       | 6830 VAN BUREN BLVD<br>Riverside CA 92509         | 0.02 SE  | 5      |
| 16       | RCRAGN  | RIVERSIDE CO ROAD DEPT<br>CAP000072942/LGN                      | 6851 VAN BUREN BLVD<br>PEDLEY/ RIVERS CA 92509    | 0.03 NW  | 6      |
| 17       | UST     | PIERCE BROTHERS CRESTLAWN MORTUARI<br>RIVERSIDECO86352          | 11500 ARLINGTON AVE<br>Riverside CA 92505         | 0.04 SE  | 7      |
| 18       | ERNS    | UNKNOWN<br>273502/FIXED FACILITY                                | VAN BUREN AND CLAY HOUSEHOL<br>RIVERSIDE CA 92509 | 0.05 NW  | 8      |
| 20       | ERNS    | UNKNOWN<br>280181/FIXED FACILITY                                | CLAY ST AT VAN BUREN<br>RIVERSIDE CA 92509        | 0.05 NW  | 8      |
| 22       | ERNS    | UNKNOWN<br>280257/HIGHWAY RELATED                               | TYLER AND JURUPA<br>RIVERSIDE CA 92503            | 0.07 SE  | 9      |
| 24       | ERNS    | UNKNOWN<br>234716/HIGHWAY RELATED                               | I-15 OVERPASS TO LIMEONITE<br>RIVERSIDE CA 92509  | 0.07 SW  | 10     |
| 26       | PERMITS | TRIPLE H FOOD PROCESSORS INC<br>CAL000291768/ACTIVE             | 5821 WILDERNESS AVE<br>RIVERSIDE CA 92504         | 0.07 SE  | 11     |
| 26       | PERMITS | GOOSE CREEK GOLF COURSE<br>CAL000172905/ACTIVE                  | 11418 68TH ST<br>MIRA LOMA CA 91752               | 0.09 NE  | 12     |

# Environmental FirstSearch Sites Summary Report

**Target Property:**  
RIVERSIDE CA 92504

**JOB:** RTRP2

**TOTAL:** 61      **GEOCODED:** 52      **NON GEOCODED:** 9      **SELECTED:** 0

| Page No. | DB Type | Site Name/ID/Status  | Address   | Dist/Dir | Map ID |
|----------|---------|--|---|----------|--------|
| 27       | OTHER   | GOOSE CREEK GOLF CLUB<br>RICOGEN_1484/NOT REPORTED                   | 11418 68TH ST<br>MIRA LOMA CA 91752               | 0.09 NE  | 12     |
| 28       | OTHER   | PROPOSED LOUIS VANDERMOLLEN ES<br>CAL33020007/NO FURTHER ACTION      | 6715 WINEVILLE AVENUE<br>MIRA LOMA CA 91752       | 0.09 NE  | 13     |
| 30       | STATE   | EASTVALE ELEMENTARY SCHOOL NO. 4<br>CAL33020007/VOLUNTARY CLEANUP PR | 6715 WINEVILLE AVENUE<br>MIRA LOMA CA 91752       | 0.09 NE  | 13     |
| 31       | PERMITS | CREST STEEL CORP<br>CAL000055427/INACTIVE                            | 6580 GENERAL DRIVE<br>RIVERSIDE CA 92509          | 0.10 NE  | 14     |
| 32       | ERNS    | NRC-741458/FIXED   | 445 HOLLY GLENN DRIVE<br>MARA LOMA CA 91752       | 0.11 SW  | 15     |
| 35       | RCRAGN  | EAGLE POLYISO<br>CAR000085209/SGN                                    | 6942 ED PERKIC ST<br>RIVERSIDE CA 92504           | 0.12 SE  | 16     |
| 36       | UST     | KOLMAR LABORATORIES<br>RIVERSIDECO88667                              | 5950 WILDERNESS<br>Riverside CA 92504             | 0.16 SE  | 17     |
| 37       | LUST    | KOLMER LABORATORIES, INC.<br>T0606500030/CASE CLOSED                 | 5950 WILDERNESS AVE<br>RIVERSIDE CA 92504         | 0.16 SE  | 17     |
| 38       | SWL     | PEDLEY<br>SWIS33-CR-0014/CLOSED                                      | JURUPA AND VAN BUREN, S25 T<br>RIVERSIDE CA 92501 | 0.16 SE  | 18     |
| 39       | RCRAGN  | WESTERN METAL LATH<br>CAD983593658/SGN                               | 6510 GENERAL DR<br>RIVERSIDE CA 92509             | 0.17 NE  | 19     |
| 40       | SWL     | RIVER RANCH ILLEGAL DUMP SITE<br>SWIS33-AA-0236/ACTIVE               | 11372 66TH STREET<br>MIRA LOMA CA 91752           | 0.17 NE  | 20     |
| 42       | RCRAGN  | MAACO AUTO PAINTING and COLLISION<br>CAD982487480/SGN                | 5925 PAYTON AVE<br>RIVERSIDE CA 92504             | 0.20 SW  | 21     |
| 44       | UST     | MAACO AUTO PAINTING<br>RIVERSIDECO80445                              | 5925 PAYTON AVE<br>Riverside CA 92504             | 0.20 SW  | 21     |
| 44       | OTHER   | MAACO AUTO PAINTING<br>RICOGEN_2930/NOT REPORTED                     | 5925 PAYTON AVE<br>RIVERSIDE CA 92504             | 0.20 SW  | 21     |
| 44       | UST     | POLYMER BUILDING SYSTEMS<br>RIVERSIDECO86414                         | 6918-6942 ED PERKIC ST<br>RIVERSIDE CA 92504      | 0.23 SE  | 22     |
| 44       | UST     | FLEETWOOD ENTERPRISES<br>RIVERSIDECO85171                            | 7007 JURUPA AVE<br>Riverside CA 92504             | 0.23 SE  | 23     |
| 45       | RCRAGN  | FLEETWOOD HOMES OF CALIFORNIA<br>CAR000070870/SGN                    | 7007 JUCUPA AVE<br>RIVERSIDE CA 92509             | 0.23 SE  | 23     |
| 46       | OTHER   | FLEETWOOD ENTERPRISES<br>RICOGEN_2397/NOT REPORTED                   | 7007 JURUPA AVE<br>RIVERSIDE CA 92504             | 0.23 SE  | 23     |
| 47       | LUST    | FLEETWOOD JURUPA<br>T0606500024/REMEDIAL ACTION                      | 7007 JURUPA AVE<br>RIVERSIDE CA 92504             | 0.23 SE  | 23     |
| 48       | OTHER   | HIGH LIGHT ELECTRIC<br>RICOGEN_2451/NOT REPORTED                     | 7000 JURUPA AVE<br>RIVERSIDE CA 92504             | 0.23 SE  | 24     |

## *Environmental FirstSearch Sites Summary Report*

**Target Property:** RIVERSIDE CA 92504

**JOB:** RTRP2

**TOTAL:** 61      **GEOCODED:** 52      **NON GEOCODED:** 9      **SELECTED:** 0

| <b>Page No.</b> | <b>DB Type</b> | <b>Site Name/ID/Status</b>  | <b>Address</b>                              | <b>Dist/Dir</b> | <b>Map ID</b> |
|-----------------|----------------|---|---|-----------------|---------------|
| 49              | LUST           | NEWCO<br>T0606500598/CASE CLOSED                                  | 7000 JURUPA AVE<br>RIVERSIDE CA 92504       | 0.23 SE         | 24            |
| 50              | LUST           | NEWCO<br>T0606500210/CASE CLOSED                                  | 7000 JURUPA AVE<br>RIVERSIDE CA 92504       | 0.23 SE         | 24            |
| 51              | RCRAGN         | NATIONAL ENVIROMENTAL<br>CAD983595448/SGN                         | 7000 JURUPA AVE<br>RIVERSIDE CA 92504       | 0.23 SE         | 24            |
| 52              | UST            | NATIONAL ENVIRONMENTAL WASTE<br>TISID-STATE36893/ACTIVE           | 7000 JURUPA<br>RIVERSIDE CA 92504           | 0.23 SE         | 24            |
| 53              | UST            | NEWCO<br>RIVERSIDECO80548   | 7000 JURUPA AVE<br>RIVERSIDE CA 92504       | 0.23 SE         | 24            |
| 53              | OTHER          | PRUDENTIAL OVERALL SUPPLY<br>RICOGEN_2507/NOT REPORTED            | 6997 JURUPA AVE<br>RIVERSIDE CA 92504       | 0.24 SE         | 25            |
| 54              | LUST           | PRUDENTIAL OVERALL SUPPLY CO.<br>T0606500079/POST REMEDIAL ACTION | 6997 JURUPA AVE<br>RIVERSIDE CA 92504       | 0.24 SE         | 25            |
| 55              | RCRAGN         | PRUDENTIAL OVERALL SUPPLY<br>CAD982030439/LGN                     | 6997 JURUPA AVE<br>RIVERSIDE CA 92504       | 0.24 SE         | 25            |
| 56              | OTHER          | PACIFIC TEXTURING<br>RICOGEN_2778/NOT REPORTED                    | 7101 JURUPA AVE<br>RIVERSIDE CA 92504       | 0.25 SE         | 26            |
| 56              | OTHER          | T and V PRINTING<br>RICOGEN_3044/NOT REPORTED                     | 7101 JURUPA AVE<br>RIVERSIDE CA 92504       | 0.25 SE         | 26            |
| 57              | RCRAGN         | PACIFIC TEXTURING<br>CAD982494577/SGN                             | 7101 JURUPA AVE NO 23<br>RIVERSIDE CA 92504 | 0.25 SE         | 26            |

## *Environmental FirstSearch Sites Summary Report*

**Target Property:** RIVERSIDE CA 92504

**JOB:** RTRP2

**TOTAL:** 61      **GEOCODED:** 52      **NON GEOCODED:** 9      **SELECTED:** 0

| <b>Page No.</b> | <b>DB Type</b> | <b>Site Name/ID/Status</b>                              | <b>Address</b>                                | <b>Dist/Dir</b> | <b>Map ID</b> |
|-----------------|----------------|---|---|-----------------|---------------|
| 58              | ERNS           | 474990/HIGHWAY RELATED                                  | 7000 BLOCK OF TYLER ST<br>RIVERSIDE CA 92503  | NON GC          |               |
| 59              | ERNS           | MOBIL<br>332568/FIXED FACILITY                          | D7290 ARLINGTON AVE<br>RIVERSIDE CA 92503     | NON GC          |               |
| 60              | SWL            | RIVERSIDE SAND COMPANY DISPOS<br>WMUD8 330005NUR        | 6800 BLOCK OF VAN BUREN<br>RIVERSIDE CA 92509 | NON GC          |               |
| 62              | ERNS           | NRC-853858/FIXED  | 52 VAN BUREN BLVD<br>RIVERSIDE CA             | NON GC          |               |
| 65              | SWL            | RIVERSIDE SAND COMPANY<br>SWIS33-AA-0060/CLOSED         | 6800 BLOCK OF VAN BUREN BLV<br>RIVERSIDE CA   | NON GC          |               |
| 66              | SWL            | RIVERSIDE CITY-PEDLEY SITE<br>WMUD8 330003NUR           | SW OF VAN BUREN BLVD. and S<br>RIVERSIDE CA   | NON GC          |               |
| 68              | ERNS           | UNKNOWN<br>217783/UNKNOWN (NRC)                         | WINEVILLE AVE BETWEEN PARK<br>CA 92509        | NON GC          |               |
| 70              | ERNS           | I-15 SOUTHBOUND AT MILE MARKER 13.<br>NRC-859024/MOBILE | I-15 SOUTHBOUND AT MILE MAR<br>RIVERSIDE CA   | NON GC          |               |
| 71              | SWL            | PEDLEY DUMP<br>SWIS33-AA-0200                           | SW OF JARUPA AVE VAN BURE<br>RIVERSIDE CA     | NON GC          |               |

***Environmental FirstSearch  
Site Detail Report***

**Target Property:** RIVERSIDE CA 92504

**JOB:** RTRP2

SWL

**SEARCH ID: 20**    **DIST/DIR: 0.00 --**    **MAP ID: 1**

|                                 |                             |
|---------------------------------|-----------------------------|
| <b>NAME:</b> LANDFILL,MIRA LOMA | <b>REV:</b> 07/03/00        |
| <b>ADDRESS:</b> 11612 68TH ST   | <b>ID1:</b> WMUD8 332579001 |
| MIRA LOMA CA                    | <b>ID2:</b>                 |
| RIVERSIDE                       | <b>STATUS:</b> HISTORICAL   |
| <b>CONTACT:</b> RON MCCOLUM     | <b>PHONE:</b> 7146068314    |

**WMUDS FACILITY INFORMATION (blank = not reported)**

**Regional ID :**

**NPDES ID :**

**Region:** 8

**Edit Date:**

**Last Edit:**

**Waste Discharger Facility:** Yes

**Sub Chapter 15 Facility:** Yes

**Solid Waste Assessment Test Site:** No

**Toxic Pits Cleanup Act Facility:** No

**RCRA Facility:** No

**Department of Defense Facility:** No

**Municipal Solid Waste Facility:** No

**Total WMUS at Facility:**

**Facility Open to the Public:** No

**Facility Type:** SW3

**SIC 1 and SIC 2:** 1629 /

**Primary Waste Type:** NONHAZARDOUS SOLID WASTES: SOLID WASTES

**Secondary Waste Type:**

**Tons Per Day:**

**Complexity:**

**LAND OWNER INFORMATION**

**Land Owner:**

**Department:**

**Contact and Phone:** ,

**Land Owner Address:** ,,

**AGENCY INFORMATION**

**Agency Name:** MCCOLLUM, RON

**Department:**

**Agency Contact and Phone:** RON MCCOLLUM, 7146068314

**WASTE MANAGEMENT UNIT INFORMATION (blank = not reported)**

**WMU ID :** 8 332579001-01

**WMU Status:**

**WMU Size in Acres:**

**Year WMU Will Reach Capacity:**

**Close Plan:** 0

**Avg Depth to Groundwater:**

**Primary Liner Present:** 0

***Environmental FirstSearch  
Site Detail Report***

**Target Property:** RIVERSIDE CA 92504

**JOB:** RTRP2

PERMITS

**SEARCH ID:** 23                                      **DIST/DIR:** 0.00 --                                      **MAP ID:** 2

|                 |                             |                |              |
|-----------------|-----------------------------|----------------|--------------|
| <b>NAME:</b>    | HIDDEN VALLEY WILDLIFE AREA | <b>REV:</b>    | 04/16/08     |
| <b>ADDRESS:</b> | 11401 ARLINGTON AVE         | <b>ID1:</b>    | CAL000309395 |
|                 | RIVERSIDE CA 92505          | <b>ID2:</b>    |              |
|                 | RIVERSIDE                   | <b>STATUS:</b> | ACTIVE       |
| <b>CONTACT:</b> |                             | <b>PHONE:</b>  |              |

**THE CALIFORNIA DEPARTMENT OF TOXIC SUBSTANCES CONTROL HAZARDOUS WASTE MANIFEST INVENTORY (HWMI)  
SITE INFORMATION FROM THE CA EPA AND DTSC HAZARDOUS WASTE TRACKING SYSTEM (HWTS) :**

|                                  |  |
|----------------------------------|--|
| <b>Date Record was Created:</b>  | <i>7/21/2006 2:07:23 PM</i>  |
| <b>Inactivity Date:</b>          |  |
| <b>Facility Mail Name:</b>       |  |
| <b>Facility Mailing Address:</b> | <i>11401 ARLINGTON AVE, RIVERSIDE, CA 92505-2103<br/>RIVERSIDE COUNTY REGIONAL PARKS DEP</i> |
| <b>Owner Name:</b>               | <i>4600 CRESTMORE RD, RIVERSIDE, CA 92509</i>  |
| <b>Owner Address:</b>            | <i>DAN BOGAN</i>   |
| <b>Contact Name:</b>             | <i>11401 ARLINGTON AVE, RIVERSIDE, CA 92505-2103</i>   |
| <b>Contact Address:</b>          | <i>9516376982</i>  |
| <b>Contact Phone:</b>            |  |

**Environmental FirstSearch  
Site Detail Report**

**Target Property:** RIVERSIDE CA 92504

**JOB:** RTRP2

SWL

**SEARCH ID:** 18    **DIST/DIR:** 0.00 --    **MAP ID:** 3

|  |                             |
|--|-----------------------------|
| <b>NAME:</b> RIVERSIDE SAND CO. DISPOSAL | <b>REV:</b> 07/03/00        |
| <b>ADDRESS:</b> 6800 VAN BUREN BLVD      | <b>ID1:</b> WMUD8 332601N01 |
| RIVERSIDE CA                             | <b>ID2:</b>                 |
| RIVERSIDE                                | <b>STATUS:</b> ACTIVE       |
| <b>CONTACT:</b>                          | <b>PHONE:</b>               |

**WMUDS FACILITY INFORMATION (blank = not reported)**

**Regional ID :**  
**NPDES ID :**  
**Region:** 8  
**Edit Date:**  
**Last Edit:**

**Waste Discharger Facility:** Yes

**Sub Chapter 15 Facility:** Yes

**Solid Waste Assessment Test Site:** No

**Toxic Pits Cleanup Act Facility:** No

**RCRA Facility:** No

**Department of Defense Facility:** No

**Municipal Solid Waste Facility:** No

**Total WMUS at Facility:**

**Facility Open to the Public:** No

**Facility Type:** SW3

**SIC 1 and SIC 2:** /

**Primary Waste Type:** NONHAZARDOUS SOLID WASTES: SOLID WASTES

**Secondary Waste Type:**

**Tons Per Day:**

**Complexity:**

**LAND OWNER INFORMATION**

**Land Owner:**  
**Department:**  
**Contact and Phone:** ,  
**Land Owner Address:** ,,

**AGENCY INFORMATION**

**Agency Name:** GASKINS, ROBERT  
**Department:**  
**Agency Contact and Phone:** ROBERT GASKINS,

**WASTE MANAGEMENT UNIT INFORMATION (blank = not reported)**

**WMU ID :** 8 332601N01-01  
**WMU Status:**  
**WMU Size in Acres:**  
**Year WMU Will Reach Capacity:**  
**Close Plan:** 0  
**Avg Depth to Groundwater:**  
**Primary Liner Present:** 0



***Environmental FirstSearch  
Site Detail Report***

**Target Property:**

RIVERSIDE CA 92504

**JOB:** RTRP2

OTHER

**SEARCH ID:** 32 **DIST/DIR:** 0.02 NW **MAP ID:** 4

|                 |   |                |                                |
|-----------------|---|----------------|--------------------------------|
| <b>NAME:</b>    | US PIPE AND FOUNDRY COMPANY                         | <b>REV:</b>    | 07/18/05                       |
| <b>ADDRESS:</b> | 6501 CLAY STREET<br>RIVERSIDE CA 92509<br>RIVERSIDE | <b>ID1:</b>    | CAL33330021                    |
| <b>CONTACT:</b> |   | <b>ID2:</b>    |                                |
|                 |   | <b>STATUS:</b> | PROPERTY/SITE REFERRED TO RWQC |
|                 |   | <b>PHONE:</b>  |                                |

**GENERAL SITE INFORMATION**

|  |   |
|--|---|
| <b>Site Type:</b>                                  | <i>Historical</i>                                   |
| <b>Status:</b>                                     | <i>Refer: RWQCB</i>                                 |
| <b>Status Date:</b>                                | <i>1994-10-25 00:00:00</i>                          |
| <b>NPL Site:</b>                                   | <i>NO</i>   |
| <b>Funding:</b>                                    |   |
| <b>Regulatory Agencies Involved:</b>               | <i>NONE SPECIFIED</i>                               |
| <b>Lead Agency:</b>                                | <i>NONE SPECIFIED</i>                               |
| <b>Project Manager:</b>                            |   |
| <b>Supervisor:</b>                                 | <i>* MMONROY</i>                                    |
| <b>Branch:</b>                                     | <i>So Cal - Cypress</i>                             |
| <b>Acres:</b>                                      |   |
| <b>Assessor s Parcel Number:</b>                   | <i>NONE SPECIFIED</i>                               |
| <b>Past Uses:</b>                                  | <i>NONE SPECIFIED</i>                               |
| <b>Potential Contaminants:</b>                     | <i>* HOUSEHOLD WASTES</i>                           |
| <b>Confirmed Contaminants:</b>                     | <i>NONE SPECIFIED</i>                               |
| <b>Potential Media Affected:</b>                   | <i>NONE SPECIFIED</i>                               |
| <b>Restricted Use:</b>                             | <i>NO</i>   |
| <b>Site Management Required:</b>                   | <i>NONE SPECIFIED</i>                               |
| <b>Special Programs Associated with this Site:</b> | <i>* RCRA 3012 - Past Haz Waste Disp Inven Site</i> |

**OTHER SITE NAMES (blank below = not reported by agency)**

*CAD982336877*

*CAD980636740*

*33330021*

*U.S. PIPE and FOUNDRY*

*UNITED CONCRETE DIV OF US PIPE and FOUNDRY*

*UNITED CONCRETE PIPE CORPORATION*

**COMPLETED ACTIVITIES AND DTSC COMMENTS REGARDING THIS SITE (blank below = not reported by agency)**

|                         |   |
|-------------------------|---|
| <b>Area Name:</b>       | <i>PROJECT WIDE</i>   |
| <b>Sub- Area Name:</b>  |   |
| <b>Document Type:</b>   | <i>Site Screening</i>   |
| <b>Completion Date:</b> | <i>1994-10-25</i>   |
| <b>Comments:</b>        | <i>Due to RWQCB s oversight, staff recommends NFA for DTSC.</i> |

|                         |  |
|-------------------------|--|
| <b>Area Name:</b>       | <i>PROJECT WIDE</i>  |
| <b>Sub- Area Name:</b>  |  |
| <b>Document Type:</b>   | <i>Preliminary Assessment Report</i>   |
| <b>Completion Date:</b> | <i>1984-06-01</i>  |
| <b>Comments:</b>        | <i>Preliminary Assessment: Telephone conversation with H. Lamborn, United Concrete, (818)337-1211 (07/02/84): Coating and lining of steel pipe with concrete mortar. In operation since 1958. Waste is cement wastes. Washdown water chan- nelled into settling ponds is recirculated back to the wash- down area for reuse. Ponds are periodically dredged and materials are disposed onsite. Overflows occur four to five times per year. Open pit landfill was in operation from 1958 to 1976. Recommendation is referral for clean water act. Preliminary Assessment submitted to EPA (RCRA 3012).</i> |

**- Continued on next page -**

**Environmental FirstSearch  
Site Detail Report**

**Target Property:**  
RIVERSIDE CA 92504

**JOB:** RTRP2

OTHER

---

|                      |                          |                  |
|----------------------|--------------------------|------------------|
| <b>SEARCH ID:</b> 32 | <b>DIST/DIR:</b> 0.02 NW | <b>MAP ID:</b> 4 |
|----------------------|--------------------------|------------------|

---

|  |   |
|--|---|
| <b>NAME:</b> US PIPE AND FOUNDRY COMPANY | <b>REV:</b> 07/18/05                          |
| <b>ADDRESS:</b> 6501 CLAY STREET         | <b>ID1:</b> CAL33330021                       |
| RIVERSIDE CA 92509                       | <b>ID2:</b>                                   |
| RIVERSIDE                                | <b>STATUS:</b> PROPERTY/SITE REFERRED TO RWQC |
| <b>CONTACT:</b>                          | <b>PHONE:</b>                                 |

---

|                         |                                      |
|-------------------------|--------------------------------------|
| <b>Area Name:</b>       | <i>PROJECT WIDE</i>                  |
| <b>Sub- Area Name:</b>  |                                      |
| <b>Document Type:</b>   | <i>Discovery</i>                     |
| <b>Completion Date:</b> | <i>1983-10-12</i>                    |
| <b>Comments:</b>        | <i>Facility identified on ERRIS.</i> |

|                         |  |
|-------------------------|--|
| <b>Area Name:</b>       | <i>PROJECT WIDE</i>  |
| <b>Sub- Area Name:</b>  |  |
| <b>Document Type:</b>   | <i>Discovery</i>   |
| <b>Completion Date:</b> | <i>1983-03-24</i>  |
| <b>Comments:</b>        | <i>FACILITY IDENTIFIED ID FROM RWQCB FILES (ACTIVE) UNITED CONCRETE PIPE</i> |

*DIVISION. SETTLING PONDS PRESENT.*

***Environmental FirstSearch  
Site Detail Report***

**Target Property:** RIVERSIDE CA 92504

**JOB:** RTRP2

UST

---

|                      |                          |                  |
|----------------------|--------------------------|------------------|
| <b>SEARCH ID:</b> 42 | <b>DIST/DIR:</b> 0.02 NW | <b>MAP ID:</b> 4 |
|----------------------|--------------------------|------------------|

---

|                                   |                              |
|-----------------------------------|------------------------------|
| <b>NAME:</b> UNITED CONCRETE PIPE | <b>REV:</b> 01/01/94         |
| <b>ADDRESS:</b> 6501 CLAY         | <b>ID1:</b> TISID-STATE36036 |
| RIVERSIDE CA                      | <b>ID2:</b>                  |
| Riverside                         | <b>STATUS:</b> ACTIVE        |
| <b>CONTACT:</b>                   | <b>PHONE:</b>                |

---

**UST HISTORICAL DATA**

This site was listed in the FIDS Zip Code List as a UST site. The Office of Hazardous Data Management produced the FIDS list. The FIDS list is an index of names and locations of sites recorded in various California State environmental agency databases. It is sorted by zip code and as an index, details regarding the sites were never included.

The UST information included in FIDS as provided by the Office of Hazardous Data Management was originally collected from the SWEEPS database. The SWEEPS database recorded Underground Storage Tanks and was maintained by the State Water Resources Control Board (SWRCB). That agency no longer maintains the SWEEPS database and last updated it in 1994. The last release of that 1994 database was in 1997.

Oversight of Underground Storage Tanks within California is now conducted by Certified Unified Program Agencies referred to as CUPA s. There are approximately 102 CUPA s and Local Oversight Programs (LOP s) in the State of California. Most are city or county government agencies. As of 1998, all sites or facilities with underground storage tanks were required by Federal mandate to obtain certification by designated UST oversight agencies (in this case, CUPA s) that the UST/s at their location were upgraded or removed in adherence with the 1998 RCRA standards.

Information from the FIDS/SWEEPS lists were included in this report search to help identify where underground storage tanks may have existed that were not recorded in CUPA databases or lists collected by Track Info Services. This may occur if a tank was removed prior to development of recent CUPA UST lists or never registered with a CUPA.

## Environmental FirstSearch Site Detail Report

**Target Property:** RIVERSIDE CA 92504

**JOB:** RTRP2

### OTHER

**SEARCH ID:** 31                      **DIST/DIR:** 0.02 NW                      **MAP ID:** 4

|                 |   |                |              |
|-----------------|---|----------------|--------------|
| <b>NAME:</b>    | NORTHWEST PIPE COMPANY                          | <b>REV:</b>    | 09/06/05     |
| <b>ADDRESS:</b> | 6501 CLAY ST<br>RIVERSIDE CA 92509<br>RIVERSIDE | <b>ID1:</b>    | RICOGEN_2961 |
| <b>CONTACT:</b> |   | <b>ID2:</b>    |              |
|                 |   | <b>STATUS:</b> | NOT REPORTED |
|                 |   | <b>PHONE:</b>  |              |

**RIVERSIDE COUNTY DEPARTMENT OF ENVIRONMENTAL HEALTH HAZARDOUS WASTE GENERATORS LIST:**  
*Please Note: The responsible agency does not provide details for these records. For further information on a site or to schedule a file review, please contact the Riverside County Environmental Health Department at the following phone number: (951) 358-5055*

### UST

**SEARCH ID:** 41                      **DIST/DIR:** 0.02 NW                      **MAP ID:** 4

|                 |   |                |                  |
|-----------------|---|----------------|------------------|
| <b>NAME:</b>    | NORTHWEST PIPE COMPANY                          | <b>REV:</b>    | 04/06/2001       |
| <b>ADDRESS:</b> | 6501 CLAY ST<br>RIVERSIDE CA 92509<br>Riverside | <b>ID1:</b>    | RIVERSIDECO80975 |
| <b>CONTACT:</b> |   | <b>ID2:</b>    |                  |
|                 |   | <b>STATUS:</b> |                  |
|                 |   | <b>PHONE:</b>  |                  |

DETAILS NOT AVAILABLE

*Environmental FirstSearch  
Site Detail Report*

**Target Property:** RIVERSIDE CA 92504

**JOB:** RTRP2

RCRAGN

---

|                     |                          |                  |
|---------------------|--------------------------|------------------|
| <b>SEARCH ID:</b> 8 | <b>DIST/DIR:</b> 0.02 NW | <b>MAP ID:</b> 4 |
|---------------------|--------------------------|------------------|

---

|   |                          |
|---|--------------------------|
| <b>NAME:</b> CAL STEEL PRESSURE PIPE                            | <b>REV:</b> 6/6/06       |
| <b>ADDRESS:</b> 6501 CLAY ST<br>RIVERSIDE CA 92509<br>RIVERSIDE | <b>ID1:</b> CAD980636740 |
| <b>CONTACT:</b> BOB DEDUAL                                      | <b>ID2:</b>              |
|   | <b>STATUS:</b> SGN       |
|   | <b>PHONE:</b> 9096855251 |

---

**SITE INFORMATION**

**CONTACT INFORMATION:** BOB DEDUAL  
6501 CLAY ST  
RIVERSIDE CA 92509

**PHONE:** 9096855251

**UNIVERSE INFORMATION:**

**NAIC INFORMATION**

**ENFORCEMENT INFORMATION:**

**VIOLATION INFORMATION:**

## Environmental FirstSearch Site Detail Report

**Target Property:**

RIVERSIDE CA 92504

**JOB:** RTRP2

STATE

**SEARCH ID:** 15                      **DIST/DIR:** 0.02 NW                      **MAP ID:** 4

**NAME:** US PIPE AND FOUNDRY COMPANY                      **REV:** 07/03/00  
**ADDRESS:** 6501 CLAY STREET                      **ID1:** CAL33330021  
                     RIVERSIDE CA 92509                      **ID2:**  
                     Riverside                      **STATUS:** PROPERTY/SITE REFERRED TO RWQC  
**CONTACT:**                      **PHONE:**

OTHER SITE NAMES (blank below = not reported by agency)

OTHER SITE NAMES (blank below = not reported by agency)

OTHER SITE NAMES (blank below = not reported by agency)

OTHER SITE NAMES (blank below = not reported by agency)  
 UNITED CONCRETE PIPE CORPORATION

GENERAL SITE INFORMATION

File Name (if different than site name):

**Status:** PROPERTY/SITE REFERRED TO RWQCB (REFRW)  
**AWP Site Type:** N/A  
**NPL Site:**  
**Fund:**  
**Status Date:** 10251994  
**Lead:**  
**Staff:**  
**Senior Supervisor:** MMONROY

**DTSC Region and RWQCB :** 4 / LONG BEACH  
**Branch:** SOUTHERN CA. - B

**RWQCB:**  
**Site Access:**  
**On Cortese List:**  
**Groundwater Contamination:**  
**Haz Ranking Score:**  
**Haz Ranking Score:**  
**Number of Sources Contributing to Contamination at the Site:** 0

OTHER AGENCY ID NUMBERS (blank below = not reported by agency)

OTHER AGENCY ID NUMBERS (blank below = not reported by agency)  
**ID SOURCE NAME, and VALUE:** EPA IDENTIFICATION NUMBER CAD980636740  
**ID SOURCE NAME, and VALUE:** HWIS IDENTIFICATION CODE CAD982336877

INFORMATION ON SPECIAL PROGRAMS THE SITE IS ASSOCIATED WITH (blank below = not reported by agency)  
 RCRA 3012

PROJECTED ACTIVITIES (blank below = not reported by agency)

PROJECTED ACTIVITIES (blank below = not reported by agency)

PROJECTED ACTIVITIES (blank below = not reported by agency)

PROJECTED ACTIVITIES (blank below = not reported by agency)

- Continued on next page -

**Environmental FirstSearch  
Site Detail Report**

**Target Property:**

RIVERSIDE CA 92504

**JOB:** RTRP2

STATE

**SEARCH ID:** 15

**DIST/DIR:** 0.02 NW

**MAP ID:** 4

**NAME:** US PIPE AND FOUNDRY COMPANY  
**ADDRESS:** 6501 CLAY STREET  
RIVERSIDE CA 92509  
Riverside

**REV:** 07/03/00  
**ID1:** CAL33330021  
**ID2:**  
**STATUS:** PROPERTY/SITE REFERRED TO RWQC  
**PHONE:**

**Activity:** *DISCOVERY (DISC)*  
**Activity Status:** *PROPERTY/SITE REFERRED TO RWQCB*  
**Completion Due Date:**  
**Revised Completion Due Date:**  
**Date Activity Actually Completed:** 03241983  
**Yards of Solids Removed:** 0  
**Yards of Solids Treated:** 0  
**Gallons of Liquid Removed:** 0  
**Gallons of Liquid Treated:** 0

**Activity:** *DISCOVERY (DISC)*  
**Activity Status:** *PROPERTY/SITE REFERRED TO RWQCB*  
**Completion Due Date:**  
**Revised Completion Due Date:**  
**Date Activity Actually Completed:** 10121983  
**Yards of Solids Removed:** 0  
**Yards of Solids Treated:** 0  
**Gallons of Liquid Removed:** 0  
**Gallons of Liquid Treated:** 0

**Activity:** *(PA)*  
**Activity Status:** *PROPERTY/SITE REFERRED TO RWQCB*  
**Completion Due Date:**  
**Revised Completion Due Date:**  
**Date Activity Actually Completed:** 06011984  
**Yards of Solids Removed:** 0  
**Yards of Solids Treated:** 0  
**Gallons of Liquid Removed:** 0  
**Gallons of Liquid Treated:** 0

**Activity:** *(SS)*  
**Activity Status:** *PROPERTY/SITE REFERRED TO RWQCB*  
**Completion Due Date:**  
**Revised Completion Due Date:**  
**Date Activity Actually Completed:** 10251994  
**Yards of Solids Removed:** 0  
**Yards of Solids Treated:** 0  
**Gallons of Liquid Removed:** 0  
**Gallons of Liquid Treated:** 0

**DTSC COMMENTS REGARDING THIS SITE (blank below = not reported by agency)**

**DATE** **COMMENT**  
03171981 INSPECTION(STATE) RWQCB. LOWER POND UNTIL 18INCH FREEBOARD

**DATE** **COMMENT**  
03171981 MIGHT REQ SOME ANALYSIS OF POND WATER

**DATE** **COMMENT**  
02071983 INSPECTION(STATE) RWQCB. ONLY 12 TO 15 INCH OF FREEBOARD

**DATE** **COMMENT**  
02071983 SHOWING IN SETTLING POND.

- Continued on next page -

## Environmental FirstSearch Site Detail Report

**Target Property:**  
RIVERSIDE CA 92504

**JOB:** RTRP2

STATE

|                      |                          |                  |
|----------------------|--------------------------|------------------|
| <b>SEARCH ID:</b> 15 | <b>DIST/DIR:</b> 0.02 NW | <b>MAP ID:</b> 4 |
|----------------------|--------------------------|------------------|

|   |  |
|---|--|
| <b>NAME:</b> US PIPE AND FOUNDRY COMPANY<br><b>ADDRESS:</b> 6501 CLAY STREET<br>RIVERSIDE CA 92509<br>Riverside | <b>REV:</b> 07/03/00<br><b>ID1:</b> CAL33330021<br><b>ID2:</b><br><b>STATUS:</b> PROPERTY/SITE REFERRED TO RWQC<br><b>PHONE:</b> |
|---|--|

| DATE     | COMMENT   |
|----------|---|
| 03241983 | <i>FACILITY IDENTIFIED ID FROM RWQCB FILES (ACTIVE)</i>             |
| 03241983 | <i>UNITED CONCRETE PIPE DIVISION. SETTLING</i>                      |
| 03241983 | <i>PONDS PRESENT.</i>   |
| 05061983 | <i>FACILITY DRIVE-BY ACTIVE NO WASTE VISIBLE.</i>                   |
| 10121983 | <i>Facility identified on ERRIS.</i>                                |
| 06011984 | <i>Preliminary Assessment: Telephone conversation with H.</i>       |
| 06011984 | <i>Lamborn, United Concrete, (818)337-1211 (07/02/84): Coating</i>  |
| 06011984 | <i>and lining of steel pipe with concrete mortar. In operation</i>  |
| 06011984 | <i>since 1958. Waste is cement wastes. Washdown water chan-</i>     |
| 06011984 | <i>nelled into settling ponds is recirculated back to the wash-</i> |
| 06011984 | <i>down area for reuse. Ponds are periodically dredged and</i>      |
| 06011984 | <i>materials are disposed onsite. Overflows occur four to five</i>  |
| 06011984 | <i>times per year. Open pit landfill was in operation from</i>      |
| 06011984 | <i>1958 to 1976.</i>  |
| 06011984 | <i>Recommendation is referral for clean water act.</i>              |
| 06011984 | <i>Preliminary Assessment submitted to EPA (RCRA 3012).</i>         |
| 09011987 | <i>REPORTED FOR PROP65</i>  |
| 01011988 | <i>ON CORTESE LIST</i>  |

- Continued on next page -



***Environmental FirstSearch  
Site Detail Report***

**Target Property:** RIVERSIDE CA 92504

**JOB:** RTRP2

STATE

|                      |                          |                  |
|----------------------|--------------------------|------------------|
| <b>SEARCH ID:</b> 15 | <b>DIST/DIR:</b> 0.02 NW | <b>MAP ID:</b> 4 |
|----------------------|--------------------------|------------------|

|   |  |
|---|--|
| <b>NAME:</b> US PIPE AND FOUNDRY COMPANY<br><b>ADDRESS:</b> 6501 CLAY STREET<br>RIVERSIDE CA 92509<br>Riverside | <b>REV:</b> 07/03/00<br><b>ID1:</b> CAL33330021<br><b>ID2:</b><br><b>STATUS:</b> PROPERTY/SITE REFERRED TO RWQC<br><b>PHONE:</b> |
| <b>CONTACT:</b>   |  |

| DATE     | COMMENT   |
|----------|---|
| 10251994 | <i>Due to RWQCB s oversight, staff recommends NFA for DTSC.</i> |

***Environmental FirstSearch  
Site Detail Report***

**Target Property:** RIVERSIDE CA 92504

**JOB:** RTRP2

NFRAP

**SEARCH ID:** 1                                      **DIST/DIR:** 0.02 NW                                      **MAP ID:** 4

|                 |  |                |              |
|-----------------|--|----------------|--------------|
| <b>NAME:</b>    | UNITED CONCRETE PIPE DIV-US PIPEandFOUNDRY | <b>REV:</b>    | 4/22/08      |
| <b>ADDRESS:</b> | 6501 CLAY ST                               | <b>ID1:</b>    | CAD980636740 |
|                 | RIVERSIDE CA 92509                         | <b>ID2:</b>    | 0901837      |
|                 | RIVERSIDE                                  | <b>STATUS:</b> | NFRAP-N      |
| <b>CONTACT:</b> |  | <b>PHONE:</b>  |              |

**DESCRIPTION:**

| <b>ACTION/QUALITY</b>   | <b>AGENCY/RPS</b>    | <b>START/RAA</b> | <b>END</b> |
|---|----------------------|------------------|------------|
| ARCHIVE SITE  | EPA In-House         |                  | 12-01-1987 |
| DISCOVERY   | EPA Fund-Financed    |                  | 06-01-1981 |
| PRELIMINARY ASSESSMENT<br>NFRAP (No Futher Remedial Action Planned) | State, Fund Financed | 10-01-1984       | 12-01-1987 |

***Environmental FirstSearch  
Site Detail Report***

**Target Property:** RIVERSIDE CA 92504

**JOB:** RTRP2

RCRANLR

**SEARCH ID:** 11                                  **DIST/DIR:** 0.02 NW                                  **MAP ID:** 4

|  |                          |
|--|--------------------------|
| <b>NAME:</b> UNITED CONCRETE PIPE CORP | <b>REV:</b> 6/6/06       |
| <b>ADDRESS:</b> 6501 CLAY ST           | <b>ID1:</b> CAD982336877 |
| RIVERSIDE CA 92509                     | <b>ID2:</b>              |
| RIVERSIDE                              | <b>STATUS:</b> NLR       |
| <b>CONTACT:</b> ENVIRONMENTAL MANAGER  | <b>PHONE:</b> 7146855251 |

**SITE INFORMATION**

**CONTACT INFORMATION:** ENVIRONMENTAL MANAGER  
6501 CLAY ST  
RIVERSIDE CA 92509

**PHONE:** 7146855251

**UNIVERSE INFORMATION:**

**NAIC INFORMATION**

**ENFORCEMENT INFORMATION:**

**VIOLATION INFORMATION:**

# *Environmental FirstSearch Site Detail Report*

**Target Property:** RIVERSIDE CA 92504

**JOB:** RTRP2

## UST

---

|                      |                          |                  |
|----------------------|--------------------------|------------------|
| <b>SEARCH ID:</b> 43 | <b>DIST/DIR:</b> 0.02 SE | <b>MAP ID:</b> 5 |
|----------------------|--------------------------|------------------|

---

|   |                              |
|---|------------------------------|
| <b>NAME:</b> ROBERTSON READY MIX INC                              | <b>REV:</b> 01/01/94         |
| <b>ADDRESS:</b> 6830 VAN BUREN<br>RIVERSIDE CA 92509<br>Riverside | <b>ID1:</b> TISID-STATE36000 |
|   | <b>ID2:</b>                  |
| <b>CONTACT:</b>   | <b>STATUS:</b> ACTIVE        |
|   | <b>PHONE:</b>                |

---

### UST HISTORICAL DATA

This site was listed in the FIDS Zip Code List as a UST site. The Office of Hazardous Data Management produced the FIDS list. The FIDS list is an index of names and locations of sites recorded in various California State environmental agency databases. It is sorted by zip code and as an index, details regarding the sites were never included.

The UST information included in FIDS as provided by the Office of Hazardous Data Management was originally collected from the SWEEPS database. The SWEEPS database recorded Underground Storage Tanks and was maintained by the State Water Resources Control Board (SWRCB). That agency no longer maintains the SWEEPS database and last updated it in 1994. The last release of that 1994 database was in 1997.

Oversight of Underground Storage Tanks within California is now conducted by Certified Unified Program Agencies referred to as CUPA s. There are approximately 102 CUPA s and Local Oversight Programs (LOP s) in the State of California. Most are city or county government agencies. As of 1998, all sites or facilities with underground storage tanks were required by Federal mandate to obtain certification by designated UST oversight agencies (in this case, CUPA s) that the UST/s at their location were upgraded or removed in adherence with the 1998 RCRA standards.

Information from the FIDS/SWEEPS lists were included in this report search to help identify where underground storage tanks may have existed that were not recorded in CUPA databases or lists collected by Track Info Services. This may occur if a tank was removed prior to development of recent CUPA UST lists or never registered with a CUPA.

***Environmental FirstSearch  
Site Detail Report***

**Target Property:** RIVERSIDE CA 92504

**JOB:** RTRP2

UST

---

|                      |                          |                  |
|----------------------|--------------------------|------------------|
| <b>SEARCH ID:</b> 44 | <b>DIST/DIR:</b> 0.02 SE | <b>MAP ID:</b> 5 |
|----------------------|--------------------------|------------------|

---

|                                     |                              |
|-------------------------------------|------------------------------|
| <b>NAME:</b> ROBERTSON S READY MIX  | <b>REV:</b> 04/06/2001       |
| <b>ADDRESS:</b> 6830 VAN BUREN BLVD | <b>ID1:</b> RIVERSIDECO81509 |
| RIVERSIDE CA 92509                  | <b>ID2:</b>                  |
| Riverside                           | <b>STATUS:</b>               |
| <b>CONTACT:</b>                     | <b>PHONE:</b>                |

---

DETAILS NOT AVAILABLE

RCRAGN

---

|                      |                          |                  |
|----------------------|--------------------------|------------------|
| <b>SEARCH ID:</b> 10 | <b>DIST/DIR:</b> 0.03 NW | <b>MAP ID:</b> 6 |
|----------------------|--------------------------|------------------|

---

|                                     |                          |
|-------------------------------------|--------------------------|
| <b>NAME:</b> RIVERSIDE CO ROAD DEPT | <b>REV:</b> 12/9/02      |
| <b>ADDRESS:</b> 6851 VAN BUREN BLVD | <b>ID1:</b> CAP000072942 |
| PEDLEY/ RIVERSIDE CA 92509          | <b>ID2:</b>              |
| RIVERSIDE                           | <b>STATUS:</b> LGN       |
| <b>CONTACT:</b>                     | <b>PHONE:</b>            |

---

**SITE INFORMATION**

**UNIVERSE TYPE:**

LQG - LARGE QUANTITY GENERATORS: GENERATES MORE THAN 1000 KG/MONTH OF HAZARDOUS WASTE

**SIC INFORMATION:**

**ENFORCEMENT INFORMATION:**

**VIOLATION INFORMATION:**

***Environmental FirstSearch  
Site Detail Report***

**Target Property:** RIVERSIDE CA 92504

**JOB:** RTRP2

UST

---

|                      |                          |                  |
|----------------------|--------------------------|------------------|
| <b>SEARCH ID:</b> 45 | <b>DIST/DIR:</b> 0.04 SE | <b>MAP ID:</b> 7 |
|----------------------|--------------------------|------------------|

---

|  |  |
|--|--|
| <b>NAME:</b> PIERCE BROTHERS CRESTLAWN MORTUARIES<br><b>ADDRESS:</b> 11500 ARLINGTON AVE<br>RIVERSIDE CA 92505<br>Riverside<br><b>CONTACT:</b> | <b>REV:</b> 04/06/2001<br><b>ID1:</b> RIVERSIDECO86352<br><b>ID2:</b><br><b>STATUS:</b><br><b>PHONE:</b> |
|--|--|

---

DETAILS NOT AVAILABLE

**Environmental FirstSearch  
Site Detail Report**

**Target Property:**

RIVERSIDE CA 92504

**JOB:** RTRP2

**ERNS**

**SEARCH ID:** 55

**DIST/DIR:** 0.05 NW

**MAP ID:** 8

**NAME:** UNKNOWN  
**ADDRESS:** VAN BUREN AND CLAY HOUSEHOLD WASH FACILITY  
RIVERSIDE CA 92509  
RIVERSIDE  
**CONTACT:**

**REV:** 6/11/92  
**ID1:** 273502  
**ID2:**  
**STATUS:** FIXED FACILITY  
**PHONE:**

**SPILL INFORMATION**

**DATE OF SPILL:** 6/11/1992      **TIME OF SPILL:** 0800

**PRODUCT RELEASED (1):** ACID-NO SPILL  
**QUANTITY (1):** 0  
**UNITS (1):** UNK

**PRODUCT RELEASED (2):**  
**QUANTITY (2):**  
**UNITS (2):**

**PRODUCT RELEASED (3):**  
**QUANTITY (3):**  
**UNITS (3):**

**MEDIUM/MEDIA AFFECTED**

|               |     |                        |    |
|---------------|-----|------------------------|----|
| <b>AIR:</b>   | NO  | <b>GROUNDWATER:</b>    | NO |
| <b>LAND:</b>  | YES | <b>FIXED FACILITY:</b> | NO |
| <b>WATER:</b> | NO  | <b>OTHER:</b>          | NO |

**WATERBODY AFFECTED BY RELEASE:**

**SPILL INFORMATION**

**DATE OF SPILL:** 6/11/1992      **TIME OF SPILL:** 0800

**PRODUCT RELEASED (1):** ACID-NO SPILL  
**QUANTITY (1):** 0  
**UNITS (1):** UNK

**PRODUCT RELEASED (2):**  
**QUANTITY (2):**  
**UNITS (2):**

**PRODUCT RELEASED (3):**  
**QUANTITY (3):**  
**UNITS (3):**

**MEDIUM/MEDIA AFFECTED**

|               |     |                        |    |
|---------------|-----|------------------------|----|
| <b>AIR:</b>   | NO  | <b>GROUNDWATER:</b>    | NO |
| <b>LAND:</b>  | YES | <b>FIXED FACILITY:</b> | NO |
| <b>WATER:</b> | NO  | <b>OTHER:</b>          | NO |

**WATERBODY AFFECTED BY RELEASE:**

**CAUSE OF RELEASE**

|                            |     |                           |    |
|----------------------------|-----|---------------------------|----|
| <b>DUMPING:</b>            | YES | <b>EQUIPMENT FAILURE:</b> | NO |
| <b>NATURAL PHENOMENON:</b> | NO  | <b>OPERATOR ERROR:</b>    | NO |
| <b>OTHER CAUSE:</b>        | NO  | <b>TRANSP. ACCIDENT:</b>  | NO |
| <b>UNKNOWN:</b>            | NO  |                           |    |

**ACTIONS TAKEN:** NO SPILL

**RELEASE DETECTION:** EMPLOYEE OPENED A CONTAINER (NOT LEAKING) AND DISCOVERED ACID IN IT.

**- Continued on next page -**

**Environmental FirstSearch**  
**Site Detail Report**

**Target Property:** RIVERSIDE CA 92504

**JOB:** RTRP2

ERNS

---

|                      |                          |                  |
|----------------------|--------------------------|------------------|
| <b>SEARCH ID:</b> 55 | <b>DIST/DIR:</b> 0.05 NW | <b>MAP ID:</b> 8 |
|----------------------|--------------------------|------------------|

---

|  |                               |
|--|-------------------------------|
| <b>NAME:</b> UNKNOWN                                       | <b>REV:</b> 6/11/92           |
| <b>ADDRESS:</b> VAN BUREN AND CLAY HOUSEHOLD WASH FACILITY | <b>ID1:</b> 273502            |
| RIVERSIDE CA 92509   | <b>ID2:</b>                   |
| RIVERSIDE  | <b>STATUS:</b> FIXED FACILITY |
| <b>CONTACT:</b>  | <b>PHONE:</b>                 |

---

**MISC. NOTES:**

**DISCHARGER INFORMATION**

|                                    |                             |
|------------------------------------|-----------------------------|
| <b>DISCHARGER ID:</b> 273502       | <b>DUN and BRADSTREET :</b> |
| <b>TYPE OF DISCHARGER:</b> UNKNOWN |                             |
| <b>NAME OF DISCHARGER:</b> UNKNOWN |                             |
| <b>ADDRESS:</b>                    |                             |

**CAUSE OF RELEASE**

|                               |                              |  |
|-------------------------------|------------------------------|--|
| <b>DUMPING:</b> YES           | <b>EQUIPMENT FAILURE:</b> NO |  |
| <b>NATURAL PHENOMENON:</b> NO | <b>OPERATOR ERROR:</b> NO    |  |
| <b>OTHER CAUSE:</b> NO        | <b>TRANSP. ACCIDENT:</b> NO  |  |
| <b>UNKNOWN:</b> NO            |                              |  |

**ACTIONS TAKEN:** NO SPILL

**RELEASE DETECTION:** EMPLOYEE OPENED A CONTAINER (NOT LEAKING) AND DISCOVERED ACID IN IT.

**MISC. NOTES:**

**DISCHARGER INFORMATION**

|                                    |                             |
|------------------------------------|-----------------------------|
| <b>DISCHARGER ID:</b> 273502       | <b>DUN and BRADSTREET :</b> |
| <b>TYPE OF DISCHARGER:</b> UNKNOWN |                             |
| <b>NAME OF DISCHARGER:</b> UNKNOWN |                             |
| <b>ADDRESS:</b>                    |                             |



*Environmental FirstSearch  
Site Detail Report*

**Target Property:** RIVERSIDE CA 92504

**JOB:** RTRP2

ERNS

|   |                          |                               |
|---|--------------------------|-------------------------------|
| <b>SEARCH ID:</b> 12  | <b>DIST/DIR:</b> 0.05 NW | <b>MAP ID:</b> 8              |
| <b>NAME:</b> UNKNOWN  | <b>REV:</b> 8/6/92       |                               |
| <b>ADDRESS:</b> CLAY ST AT VAN BUREN<br>RIVERSIDE CA 92509<br>RIVERSIDE | <b>ID1:</b> 280181       |                               |
| <b>CONTACT:</b>   | <b>ID2:</b>              | <b>STATUS:</b> FIXED FACILITY |
|   | <b>PHONE:</b>            |                               |

**SPILL INFORMATION**

**DATE OF SPILL:** 8/6/1992      **TIME OF SPILL:** 1338

**PRODUCT RELEASED (1):** PCP WASTE  
**QUANTITY (1):** 0  
**UNITS (1):** OTH

**PRODUCT RELEASED (2):**  
**QUANTITY (2):**  
**UNITS (2):**

**PRODUCT RELEASED (3):**  
**QUANTITY (3):**  
**UNITS (3):**

**MEDIUM/MEDIA AFFECTED**

|               |     |                        |    |
|---------------|-----|------------------------|----|
| <b>AIR:</b>   | NO  | <b>GROUNDWATER:</b>    | NO |
| <b>LAND:</b>  | YES | <b>FIXED FACILITY:</b> | NO |
| <b>WATER:</b> | NO  | <b>OTHER:</b>          | NO |

**WATERBODY AFFECTED BY RELEASE:**

**SPILL INFORMATION**

**DATE OF SPILL:** 8/6/1992      **TIME OF SPILL:** 1338

**PRODUCT RELEASED (1):** PCP WASTE  
**QUANTITY (1):** 0  
**UNITS (1):** OTH

**PRODUCT RELEASED (2):**  
**QUANTITY (2):**  
**UNITS (2):**

**PRODUCT RELEASED (3):**  
**QUANTITY (3):**  
**UNITS (3):**

**MEDIUM/MEDIA AFFECTED**

|               |     |                        |    |
|---------------|-----|------------------------|----|
| <b>AIR:</b>   | NO  | <b>GROUNDWATER:</b>    | NO |
| <b>LAND:</b>  | YES | <b>FIXED FACILITY:</b> | NO |
| <b>WATER:</b> | NO  | <b>OTHER:</b>          | NO |

**WATERBODY AFFECTED BY RELEASE:**

**CAUSE OF RELEASE**

|                            |    |                           |    |
|----------------------------|----|---------------------------|----|
| <b>DUMPING:</b>            | NO | <b>EQUIPMENT FAILURE:</b> | NO |
| <b>NATURAL PHENOMENON:</b> | NO | <b>OPERATOR ERROR:</b>    | NO |
| <b>OTHER CAUSE:</b>        | NO | <b>TRANSP. ACCIDENT:</b>  | NO |
| <b>UNKNOWN:</b>            | NO |                           |    |

**ACTIONS TAKEN:** NO WATERWAYS INVOLVED, CLEANUP BY PUBLIC WORKS  
**RELEASE DETECTION:** QTY=VARIOUS AND ASSORTED ILLEGALLY ABANDONED

- Continued on next page -



**Environmental FirstSearch  
Site Detail Report**

**Target Property:**

RIVERSIDE CA 92504

**JOB:** RTRP2

ERNS

**SEARCH ID:** 13

**DIST/DIR:** 0.07 SE

**MAP ID:** 9

**NAME:** UNKNOWN  
**ADDRESS:** TYLER AND JURUPA  
RIVERSIDE CA 92503  
Riverside

**REV:** 8/13/92  
**ID1:** 280257  
**ID2:**  
**STATUS:** HIGHWAY RELATED  
**PHONE:**

**CONTACT:**

**SPILL INFORMATION**

**DATE OF SPILL:** 8/13/1992      **TIME OF SPILL:** 1340

**PRODUCT RELEASED (1):** UNKNOWN  
**QUANTITY (1):** 40  
**UNITS (1):** GAL

**PRODUCT RELEASED (2):**  
**QUANTITY (2):**  
**UNITS (2):**

**PRODUCT RELEASED (3):**  
**QUANTITY (3):**  
**UNITS (3):**

**MEDIUM/MEDIA AFFECTED**

|               |    |                        |    |
|---------------|----|------------------------|----|
| <b>AIR:</b>   | NO | <b>GROUNDWATER:</b>    | NO |
| <b>LAND:</b>  | NO | <b>FIXED FACILITY:</b> | NO |
| <b>WATER:</b> | NO | <b>OTHER:</b>          | NO |

**WATERBODY AFFECTED BY RELEASE:**

**SPILL INFORMATION**

**DATE OF SPILL:** 8/13/1992      **TIME OF SPILL:** 1340

**PRODUCT RELEASED (1):** UNKNOWN  
**QUANTITY (1):** 40  
**UNITS (1):** GAL

**PRODUCT RELEASED (2):**  
**QUANTITY (2):**  
**UNITS (2):**

**PRODUCT RELEASED (3):**  
**QUANTITY (3):**  
**UNITS (3):**

**MEDIUM/MEDIA AFFECTED**

|               |    |                        |    |
|---------------|----|------------------------|----|
| <b>AIR:</b>   | NO | <b>GROUNDWATER:</b>    | NO |
| <b>LAND:</b>  | NO | <b>FIXED FACILITY:</b> | NO |
| <b>WATER:</b> | NO | <b>OTHER:</b>          | NO |

**WATERBODY AFFECTED BY RELEASE:**

**CAUSE OF RELEASE**

|                            |    |                           |     |
|----------------------------|----|---------------------------|-----|
| <b>DUMPING:</b>            | NO | <b>EQUIPMENT FAILURE:</b> | NO  |
| <b>NATURAL PHENOMENON:</b> | NO | <b>OPERATOR ERROR:</b>    | NO  |
| <b>OTHER CAUSE:</b>        | NO | <b>TRANSP. ACCIDENT:</b>  | YES |
| <b>UNKNOWN:</b>            | NO |                           |     |

**ACTIONS TAKEN:** STATE SUPERFUND TO CLEANUP

**RELEASE DETECTION:** ABANDONED/NO LEAKAGE

- Continued on next page -

**Environmental FirstSearch  
Site Detail Report**

**Target Property:**  
RIVERSIDE CA 92504

**JOB:** RTRP2

ERNS

**SEARCH ID:** 13                                      **DIST/DIR:** 0.07 SE                                      **MAP ID:** 9

|                                  |                                |
|----------------------------------|--------------------------------|
| <b>NAME:</b> UNKNOWN             | <b>REV:</b> 8/13/92            |
| <b>ADDRESS:</b> TYLER AND JURUPA | <b>ID1:</b> 280257             |
| RIVERSIDE CA 92503               | <b>ID2:</b>                    |
| Riverside                        | <b>STATUS:</b> HIGHWAY RELATED |
| <b>CONTACT:</b>                  | <b>PHONE:</b>                  |

**MISC. NOTES:**

DISCHARGER INFORMATION

|                                    |                             |
|------------------------------------|-----------------------------|
| <b>DISCHARGER ID:</b> 280257       | <b>DUN and BRADSTREET :</b> |
| <b>TYPE OF DISCHARGER:</b> UNKNOWN |                             |
| <b>NAME OF DISCHARGER:</b> UNKNOWN |                             |
| <b>ADDRESS:</b>                    |                             |

CAUSE OF RELEASE

|                               |                              |
|-------------------------------|------------------------------|
| <b>DUMPING:</b> NO            | <b>EQUIPMENT FAILURE:</b> NO |
| <b>NATURAL PHENOMENON:</b> NO | <b>OPERATOR ERROR:</b> NO    |
| <b>OTHER CAUSE:</b> NO        | <b>TRANSP. ACCIDENT:</b> YES |
| <b>UNKNOWN:</b> NO            |                              |

**ACTIONS TAKEN:** STATE SUPERFUND TO CLEANUP

**RELEASE DETECTION:** ABANDONED/NO LEAKAGE

**MISC. NOTES:**

DISCHARGER INFORMATION

|                                    |                             |
|------------------------------------|-----------------------------|
| <b>DISCHARGER ID:</b> 280257       | <b>DUN and BRADSTREET :</b> |
| <b>TYPE OF DISCHARGER:</b> UNKNOWN |                             |
| <b>NAME OF DISCHARGER:</b> UNKNOWN |                             |
| <b>ADDRESS:</b>                    |                             |

**Environmental FirstSearch  
Site Detail Report**

**Target Property:**

RIVERSIDE CA 92504

**JOB:** RTRP2

**ERNS**

**SEARCH ID:** 57

**DIST/DIR:** 0.07 SW

**MAP ID:** 10

**NAME:** UNKNOWN  
**ADDRESS:** I-15 OVERPASS TO LIMEONITE  
 RIVERSIDE CA 92509  
 RIVERSIDE  
**CONTACT:**

**REV:** 9/24/91  
**ID1:** 234716  
**ID2:**  
**STATUS:** HIGHWAY RELATED  
**PHONE:**

**SPILL INFORMATION**

**DATE OF SPILL:** 9/24/1991      **TIME OF SPILL:** 0237

**PRODUCT RELEASED (1):** DIESEL FUEL  
**QUANTITY (1):** 100  
**UNITS (1):** GAL

**PRODUCT RELEASED (2):**  
**QUANTITY (2):**  
**UNITS (2):**

**PRODUCT RELEASED (3):**  
**QUANTITY (3):**  
**UNITS (3):**

**MEDIUM/MEDIA AFFECTED**

|                                       |     |                        |      |
|---------------------------------------|-----|------------------------|------|
| <b>AIR:</b>                           | NO  | <b>GROUNDWATER:</b>    | NO   |
| <b>LAND:</b>                          | YES | <b>FIXED FACILITY:</b> | NO   |
| <b>WATER:</b>                         | NO  | <b>OTHER:</b>          | NO   |
| <b>WATERBODY AFFECTED BY RELEASE:</b> |     |                        | NONE |

**SPILL INFORMATION**

**DATE OF SPILL:** 9/24/1991      **TIME OF SPILL:** 0237

**PRODUCT RELEASED (1):** DIESEL FUEL  
**QUANTITY (1):** 100  
**UNITS (1):** GAL

**PRODUCT RELEASED (2):**  
**QUANTITY (2):**  
**UNITS (2):**

**PRODUCT RELEASED (3):**  
**QUANTITY (3):**  
**UNITS (3):**

**MEDIUM/MEDIA AFFECTED**

|                                       |     |                        |      |
|---------------------------------------|-----|------------------------|------|
| <b>AIR:</b>                           | NO  | <b>GROUNDWATER:</b>    | NO   |
| <b>LAND:</b>                          | YES | <b>FIXED FACILITY:</b> | NO   |
| <b>WATER:</b>                         | NO  | <b>OTHER:</b>          | NO   |
| <b>WATERBODY AFFECTED BY RELEASE:</b> |     |                        | NONE |

**CAUSE OF RELEASE**

|                            |    |                           |     |
|----------------------------|----|---------------------------|-----|
| <b>DUMPING:</b>            | NO | <b>EQUIPMENT FAILURE:</b> | NO  |
| <b>NATURAL PHENOMENON:</b> | NO | <b>OPERATOR ERROR:</b>    | NO  |
| <b>OTHER CAUSE:</b>        | NO | <b>TRANSP. ACCIDENT:</b>  | YES |
| <b>UNKNOWN:</b>            | NO |                           |     |

**ACTIONS TAKEN:** CLEANUP SUPERVISED BY CODOH  
**RELEASE DETECTION:** ROAD DEBRIS BROKE FUEL LINE ON SADDLE TANK

- Continued on next page -

**Environmental FirstSearch  
Site Detail Report**

**Target Property:** RIVERSIDE CA 92504

**JOB:** RTRP2

ERNS

**SEARCH ID:** 57                                      **DIST/DIR:** 0.07 SW                                      **MAP ID:** 10

**NAME:** UNKNOWN                                      **REV:** 9/24/91  
**ADDRESS:** I-15 OVERPASS TO LIMEONITE  
RIVERSIDE CA 92509                                      **ID1:** 234716  
RIVERSIDE                                      **ID2:**  
**CONTACT:**                                      **STATUS:** HIGHWAY RELATED  
                                      **PHONE:**

**MISC. NOTES:**

**DISCHARGER INFORMATION**

**DISCHARGER ID:** 234716                                      **DUN and BRADSTREET :**  
**TYPE OF DISCHARGER:**  
**NAME OF DISCHARGER:** UNKNOWN  
**ADDRESS:**

**CAUSE OF RELEASE**

**DUMPING:** NO                                      **EQUIPMENT FAILURE:** NO  
**NATURAL PHENOMENON:** NO                                      **OPERATOR ERROR:** NO  
**OTHER CAUSE:** NO                                      **TRANSP. ACCIDENT:** YES  
**UNKNOWN:** NO

**ACTIONS TAKEN:** CLEANUP SUPERVISED BY CODOH  
**RELEASE DETECTION:** ROAD DEBRIS BROKE FUEL LINE ON SADDLE TANK  
**MISC. NOTES:**

**DISCHARGER INFORMATION**

**DISCHARGER ID:** 234716                                      **DUN and BRADSTREET :**  
**TYPE OF DISCHARGER:**  
**NAME OF DISCHARGER:** UNKNOWN  
**ADDRESS:**

**Environmental FirstSearch  
Site Detail Report**

**Target Property:** RIVERSIDE CA 92504

**JOB:** RTRP2

**PERMITS**

**SEARCH ID: 21**   **DIST/DIR: 0.07 SE**   **MAP ID: 11**

|   |                          |
|---|--------------------------|
| <b>NAME:</b> TRIPLE H FOOD PROCESSORS INC | <b>REV:</b> 04/16/08     |
| <b>ADDRESS:</b> 5821 WILDERNESS AVE       | <b>ID1:</b> CAL000291768 |
| RIVERSIDE CA 92504                        | <b>ID2:</b>              |
| Riverside                                 | <b>STATUS:</b> ACTIVE    |
| <b>CONTACT:</b>                           | <b>PHONE:</b>            |

**THE CALIFORNIA DEPARTMENT OF TOXIC SUBSTANCES CONTROL HAZARDOUS WASTE MANIFEST INVENTORY (HWMI)  
SITE INFORMATION FROM THE CA EPA AND DTSC HAZARDOUS WASTE TRACKING SYSTEM (HWTS) :**

**Date Record was Created:** *3/3/2005 10:05:46 AM*

**Inactivity Date:**

**Facility Mail Name:**

**Facility Mailing Address:** *5821 WILDERNESS AVE, RIVERSIDE, CA 92504*

**Owner Name:** *RICHARD HARRIS*

**Owner Address:** *5821 WILDERNESS AVE, RIVERSIDE, CA 92504*

**Contact Name:** *A GUTIERREZ, ENVT L COMPL MGR*

**Contact Address:** *5821 WILDERNESS AVE, RIVERSIDE, CA 92504*

**Contact Phone:** *9513525700*

**PERMITS**

**SEARCH ID: 24**   **DIST/DIR: 0.09 NE**   **MAP ID: 12**

|                                      |                          |
|--------------------------------------|--------------------------|
| <b>NAME:</b> GOOSE CREEK GOLF COURSE | <b>REV:</b> 04/16/08     |
| <b>ADDRESS:</b> 11418 68TH ST        | <b>ID1:</b> CAL000172905 |
| MIRA LOMA CA 91752                   | <b>ID2:</b>              |
| RIVERSIDE                            | <b>STATUS:</b> ACTIVE    |
| <b>CONTACT:</b>                      | <b>PHONE:</b>            |

**THE CALIFORNIA DEPARTMENT OF TOXIC SUBSTANCES CONTROL HAZARDOUS WASTE MANIFEST INVENTORY (HWMI)  
SITE INFORMATION FROM THE CA EPA AND DTSC HAZARDOUS WASTE TRACKING SYSTEM (HWTS) :**

**Date Record was Created:** *9/2/1999*

**Inactivity Date:**

**Facility Mail Name:**

**Facility Mailing Address:** *11418 68TH ST, MIRA LOMA, CA 91752-0000*

**Owner Name:** *GOOSE CREEK GOLF CLUB LLC*

**Owner Address:** *11418 68TH ST, MIRA LOMA, CA 91752-0000*

**Contact Name:** *ROSS FISHER/GEN MGR*

**Contact Address:** *, MIRA LOMA, CA 91752-0000*

**Contact Phone:** *9098217362*

***Environmental FirstSearch  
Site Detail Report***

**Target Property:** RIVERSIDE CA 92504

**JOB:** RTRP2

OTHER

---

|                      |                          |                   |
|----------------------|--------------------------|-------------------|
| <b>SEARCH ID:</b> 33 | <b>DIST/DIR:</b> 0.09 NE | <b>MAP ID:</b> 12 |
|----------------------|--------------------------|-------------------|

---

**NAME:** GOOSE CREEK GOLF CLUB  
**ADDRESS:** 11418 68TH ST  
MIRA LOMA CA 91752  
RIVERSIDE

**REV:** 09/06/05  
**ID1:** RICOGEN\_1484  
**ID2:**  
**STATUS:** NOT REPORTED  
**PHONE:**

**RIVERSIDE COUNTY DEPARTMENT OF ENVIRONMENTAL HEALTH HAZARDOUS WASTE GENERATORS LIST:**

*Please Note: The responsible agency does not provide details for these records. For further information on a site or to schedule a file review, please contact the Riverside County Environmental Health Department at the following phone number: (951) 358-5055*



# Environmental FirstSearch Site Detail Report

**Target Property:**

RIVERSIDE CA 92504

**JOB:** RTRP2

## OTHER

**SEARCH ID:** 34    **DIST/DIR:** 0.09 NE    **MAP ID:** 13

**NAME:** PROPOSED LOUIS VANDERMOLEN ES    **REV:** 08/08/07  
**ADDRESS:** 6715 WINEVILLE AVENUE    **ID1:** CAL33020007  
MIRA LOMA CA 91752    **ID2:**  
RIVERSIDE    **STATUS:** NO FURTHER ACTION  
**CONTACT:**    **PHONE:**

**GENERAL SITE INFORMATION**

**Site Type:** *School Investigation*  
**Status:** *No Further Action*  
**Status Date:** *2007-02-20 00:00:00*  
**NPL Site:** *NO*  
**Funding:** *School District*  
**Regulatory Agencies Involved:** *SMBRP*  
**Lead Agency:** *SMBRP*  
**Project Manager:** *RANA GEORGES*  
**Supervisor:** *Tawfiq Deek*  
**Branch:** *School Evaluation - Cypress*  
**Acres:** *9.96*  
**Assessor s Parcel Number:** *NONE SPECIFIED*  
**Past Uses:** *AGRICULTURAL - LIVESTOCK*  
**Potential Media Affected:** *SOIL*  
**Restricted Use:** *NO*  
**Site Management Required:** *NONE SPECIFIED*  
**Special Programs Associated with this Site:**

**OTHER SITE NAMES (blank below = not reported by agency)**

*33020007*

*PROPOSED EASTVALE ES 4*

*404632-11*

**COMPLETED ACTIVITIES AND DTSC COMMENTS REGARDING THIS SITE (blank below = not reported by agency)**

**Area Name:** *PROJECT WIDE*  
**Sub- Area Name:**  
**Document Type:** *Preliminary Endangerment Assessment Report*  
**Completion Date:** *2006-02-06 00:00:00*  
**Comments:** *DTSC issued a conditional approval letter for Futher Action along with comments. Distirct will submit an SSI to further investigate methane.*

**Area Name:** *PROJECT WIDE*  
**Sub- Area Name:**  
**Document Type:** *Public Notice*  
**Completion Date:** *2006-01-13 00:00:00*  
**Comments:** *District submitted letter for end of public comment period. No comments from the community were received regarding the Site.*

**Area Name:** *PROJECT WIDE*  
**Sub- Area Name:**  
**Document Type:** *Environmental Oversight Agreement*  
**Completion Date:** *2005-06-02 00:00:00*  
**Comments:**

**Area Name:** *PROJECT WIDE*  
**Sub- Area Name:**  
**Document Type:** *School Cleanup Agreement*

- Continued on next page -

**Environmental FirstSearch  
Site Detail Report**

**Target Property:** RIVERSIDE CA 92504

**JOB:** RTRP2

**OTHER**

---

**SEARCH ID:** 34    **DIST/DIR:** 0.09 NE    **MAP ID:** 13

---

**NAME:** PROPOSED LOUIS VANDERMOLEN ES    **REV:** 08/08/07  
**ADDRESS:** 6715 WINEVILLE AVENUE    **ID1:** CAL33020007  
MIRA LOMA CA 91752    **ID2:**  
RIVERSIDE    **STATUS:** NO FURTHER ACTION  
**CONTACT:**    **PHONE:**

---

**Completion Date:** 2006-03-22 00:00:00  
**Comments:**

**Area Name:** PROJECT WIDE  
**Sub- Area Name:**  
**Document Type:** Supplemental Site Investigation Report  
**Completion Date:** 2007-01-25 00:00:00  
**Comments:** DTSC approved the SSI Report (methane soil gas survey) for No Further Action.

***Environmental FirstSearch  
Site Detail Report***

**Target Property:**

RIVERSIDE CA 92504

**JOB:** RTRP2

STATE

**SEARCH ID:** 16                                  **DIST/DIR:** 0.09 NE                                  **MAP ID:** 13

|                 |                                  |                |                           |
|-----------------|----------------------------------|----------------|---------------------------|
| <b>NAME:</b>    | EASTVALE ELEMENTARY SCHOOL NO. 4 | <b>REV:</b>    | 07/18/05                  |
| <b>ADDRESS:</b> | 6715 WINEVILLE AVENUE            | <b>ID1:</b>    | CAL33020007               |
|                 | MIRA LOMA CA 91752               | <b>ID2:</b>    |                           |
|                 | RIVERSIDE                        | <b>STATUS:</b> | VOLUNTARY CLEANUP PROGRAM |
| <b>CONTACT:</b> |                                  | <b>PHONE:</b>  |                           |

**OTHER SITE NAMES (blank below = not reported by agency)**

*EASTVALE ELEMENTARY SCHOOL NO. 4*

*CORONA-NORCO UNIFIED SCHOOL DISTRICT*

**GENERAL SITE INFORMATION**

**File Name (if different than site name):**

|   |   |
|---|---|
| <b>Status:</b>  | <i>VOLUNTARY CLEANUP PROGRAM</i>        |
| <b>AWP Site Type:</b>   | <i>PROPOSED SCHOOL SITE PROPERTY</i>    |
| <b>NPL Site:</b>  | <i>U</i>                                |
| <b>Fund:</b>  |   |
| <b>Status Date:</b>   | <i>06022005</i>                         |
| <b>Lead:</b>  | <i>DEPT OF TOXIC SUBSTANCES CONTROL</i> |
| <b>Staff:</b>   | <i>MCHAKRAB</i>                         |
| <b>DTSC Region and RWQCB :</b>                                      | <i>CYPRESS</i>                          |
| <b>Branch:</b>  | <i>SCHOOL EVALUATION</i>                |
| <b>RWQCB:</b>   |   |
| <b>Site Access:</b>   |   |
| <b>Groundwater Contamination:</b>                                   |   |
| <b>Number of Sources Contributing to Contamination at the Site:</b> |   |

**OTHER AGENCY ID NUMBERS (blank below = not reported by agency)**

**ID SOURCE NAME, and VALUE:**                                  *CALSTARS CODE 404632-11*

**BACKGROUND INFORMATION (blank below = not reported by agency)**

*The Site has been historically utilized as part of a dairy and farming, indicating potential chemicals of concern. The Site is a 9.6 acre portion of a former dairy farm. Part of the adjacent property is agricultural land with residential dwellings along the eastern portion of the Site.*

**PROJECTED ACTIVITIES (blank below = not reported by agency)**

|  |   |
|--|---|
| <b>Activity:</b>                         | <i>I/SE, IORSE, FFA, FFSRA, VCA, EA</i> |
| <b>Activity Status:</b>                  | <i>VOLUNTARY CLEANUP PROGRAM</i>        |
| <b>Completion Due Date:</b>              |   |
| <b>Revised Completion Due Date:</b>      |   |
| <b>Date Activity Actually Completed:</b> | <i>06022005</i>                         |
| <b>Yards of Solids Removed:</b>          |   |
| <b>Yards of Solids Treated:</b>          |   |
| <b>Gallons of Liquid Removed:</b>        |   |
| <b>Gallons of Liquid Treated:</b>        |   |

**DTSC COMMENTS REGARDING THIS SITE (blank below = not reported by agency)**

**Comments Date:**                                  *06022005*

:                                  *DTSC entered into an Environmental Oversight Agreement (Docket Number HSA-A 04/05-173) with the Cornoa-Norco Unified School District to provide oversight for a Preliminary Endangerment Assessment for the Eastvale Elementary School No. 4.*

**Environmental FirstSearch  
Site Detail Report**

**Target Property:** RIVERSIDE CA 92504

**JOB:** RTRP2

PERMITS

**SEARCH ID:** 22    **DIST/DIR:** 0.10 NE    **MAP ID:** 14

**NAME:** CREST STEEL CORP    **REV:** 04/16/08  
**ADDRESS:** 6580 GENERAL DRIVE    **ID1:** CAL000055427  
RIVERSIDE CA 92509    **ID2:**  
RIVERSIDE    **STATUS:** INACTIVE  
**CONTACT:**    **PHONE:**

**THE CALIFORNIA DEPARTMENT OF TOXIC SUBSTANCES CONTROL HAZARDOUS WASTE MANIFEST INVENTORY (HWMI)  
SITE INFORMATION FROM THE CA EPA AND DTSC HAZARDOUS WASTE TRACKING SYSTEM (HWTS) :**

**Date Record was Created:** 6/29/1994  
**Inactivity Date:** 6/30/2007  
**Facility Mail Name:**  
**Facility Mailing Address:** 6580 GENERAL DRIVE, RIVERSIDE, CA 92509-0103  
**Owner Name:** CREST STEEL  
**Owner Address:** 350 S GRAND AVE, LOS ANGELES, CA 90071-3406  
**Contact Name:** BRAD CALL/GENERAL SERVICE MGR  
**Contact Address:** 6580 GENERAL DRIVE, RIVERSIDE, CA 92509-0103  
**Contact Phone:** 9517272620

**HWMI WASTE TYPE AND TONNAGE INFORMATION:**

**Waste Type:** Unspecified aqueous solution  
**Total Tonnage per Year:** 0.10425

**HWMI WASTE TYPE AND TONNAGE INFORMATION:**

**Waste Type:** Waste oil and mixed oil  
**Total Tonnage per Year:** 0.9174

*Environmental FirstSearch  
Site Detail Report*

**Target Property:**

RIVERSIDE CA 92504

**JOB:** RTRP2

ERNS

---

**SEARCH ID:** 14                                      **DIST/DIR:** 0.11 SW                                      **MAP ID:** 15

---

|                                       |                          |
|---------------------------------------|--------------------------|
| <b>NAME:</b>                          | <b>REV:</b> 12/31/04     |
| <b>ADDRESS:</b> 445 HOLLY GLENN DRIVE | <b>ID1:</b> NRC-741458   |
| MARA LOMA CA 91752                    | <b>ID2:</b>              |
| RIVERSIDE                             | <b>STATUS:</b> FIXED     |
| <b>CONTACT:</b> GREG BOZAS            | <b>PHONE:</b> 9516810247 |

---

SITE INFORMATION

THIS INFORMATION WAS OBTAINED FROM THE NATIONAL RESPONSE CENTER

|                       |                       |                       |     |
|-----------------------|-----------------------|-----------------------|-----|
| <b>DATE RECEIVED:</b> | 11/15/2004 4:15:57 PM | <b>DATE COMPLETE:</b> |     |
| 11/15/2004 4:21:05 PM |                       |                       |     |
| <b>CALL TAKER:</b>    | NXR7436               | <b>CALL TYPE:</b>     | INC |

|                           |            |
|---------------------------|------------|
| <b>RESPONSIBLE PARTY:</b> | GREG BOZAS |
| <b>PHONE 1:</b>           | 9516810247 |
| <b>PHONE 2:</b>           |            |
| <b>PHONE 3:</b>           |            |

|                             |                    |
|-----------------------------|--------------------|
| <b>RESPONSIBLE COMPANY:</b> |                    |
| <b>ORGANIZATION TYPE:</b>   | PRIVATE ENTERPRISE |

|                 |                       |
|-----------------|-----------------------|
| <b>ADDRESS:</b> | 445 HOLLY GLENN DRIVE |
|                 | MARA LOMA CA 91752    |

|                |           |
|----------------|-----------|
| <b>SOURCE:</b> | TELEPHONE |
|----------------|-----------|

INCIDENT INFORMATION

**INCIDENT DESCRIPTION:** CALLER STATED THAT CHEMICAL IS BEING POURED ONTO THE GROUND AT THE FACILITY.

|                             |                       |                            |                |
|-----------------------------|-----------------------|----------------------------|----------------|
| <b>INCIDENT TYPE:</b>       | FIXED                 | <b>INCIDENT CAUSE:</b>     | OPERATOR ERROR |
| <b>INCIDENT DATE:</b>       | 11/14/2004 9:00:00 AM | <b>INCIDENT DATE DESC:</b> |                |
| <b>OCCURRED</b>             |                       |                            |                |
| <b>DISTANCE FROM CITY:</b>  |                       | <b>DISTANCE UNITS:</b>     |                |
| <b>DIRECTION FROM CITY:</b> |                       | <b>LOCATION SECTION:</b>   |                |
| <b>LOCATION TOWNSHIP:</b>   |                       | <b>LOCATION RANGE:</b>     |                |

|                                      |                                |
|--------------------------------------|--------------------------------|
| <b>AIRCRAFT TYPE:</b>                | <b>AIRCRAFT MODEL:</b>         |
| <b>AIRCRAFT ID:</b>                  | <b>AIRCRAFT FUEL CAPACITY:</b> |
| <b>AIRCRAFT FUEL CAPACITY UNITS:</b> | <b>AIRCRAFT FUEL ON BOARD:</b> |
| <b>AIRCRAFT FUEL ON BOARD UNITS:</b> | <b>AIRCRAFT SPOT NUMBER:</b>   |
| <b>AIRCRAFT HANGER:</b>              | <b>AIRCRAFT RUNWAY NUM:</b>    |
| <b>ROAD MILE MARKER:</b>             | <b>BUILDING ID:</b>            |
| <b>TYPE OF FIXED OBJECT:</b> OTHER   | <b>POWER GEN FACILITY:</b> N   |
| <b>GENERATING CAPACITY:</b>          | <b>TYPE OF FUEL:</b>           |
| <b>NPDES:</b>                        | <b>NPDES COMPLIANCE:</b> U     |
| <b>PIPELINE TYPE:</b>                | <b>DOT REGULATED:</b> U        |
| <b>PIPELINE ABOVE GROUND:</b> ABOVE  | <b>EXPOSED UNDERWATER:</b> N   |
| <b>PIPELINE COVERED:</b> U           | <b>GRADE CROSSING:</b> N       |
| <b>LOCATION SUBDIVISION:</b>         | <b>RAILROAD MILEPOST:</b>      |
| <b>TYPE VEHICLE INVOLVED:</b>        | <b>CROSSING DEVICE TYPE:</b>   |
| <b>DEVICE OPERATIONAL:</b> Y         |                                |

|                                 |                                   |
|---------------------------------|-----------------------------------|
| <b>DOT CROSSING NUMBER:</b>     | <b>BRAKE FAILURE:</b> N           |
| <b>TANK ABOVE GROUND:</b> ABOVE | <b>TRANSPORTABLE CONTAINER:</b> U |

- Continued on next page -



**Environmental FirstSearch  
Site Detail Report**

**Target Property:**

RIVERSIDE CA 92504

**JOB:** RTRP2

ERNS

**SEARCH ID:** 14

**DIST/DIR:** 0.11 SW

**MAP ID:** 15

**NAME:**

**ADDRESS:** 445 HOLLY GLENN DRIVE  
MARA LOMA CA 91752  
RIVERSIDE  
**CONTACT:** GREG BOZAS

**REV:** 12/31/04

**ID1:** NRC-741458

**ID2:**

**STATUS:** FIXED

**PHONE:** 9516810247

**EMPLOYEE INJURIES:**

**OCCUPANT FATALITY:**

**ROAD CLOSURE UNITS:**

**SHEEN SIZE UNITS:**

**FED AGENCY NOTIFIED:**

**SHEEN SIZE LENGTH:**

**SHEEN SIZE WIDTH:**

**OFFSHORE:**

**RELEASE RATE UNIT:**

N

**PASSENGER INJURIES:**

**CURRENT SPEED UNITS:**

**TRACK CLOSURE UNITS:**

**STATE AGENCY NOTIFIED:**

**NEAREST RIVER MILE MARK:**

**SHEEN SIZE LENGTH UNITS:**

**SHEEN SIZE WIDTH UNITS:**

**DURATION UNIT:**

**RELEASE RATE RATE:**

**ADDITIONAL INFO:**

NONE

**MATERIAL INFORMATION**

**CHRIS CODE:**

NCC

**CASE NUMBER:**

000000-00-0

**UN NUMBER:**

**REACHED WATER:**

NO

**NAME OF MATERIAL:**

ACID

**AMOUNT OF MATERIAL:**

0 UNKNOWN AMOUNT

**AMOUNT IN WATER:**

**CHRIS CODE:**

CLX

**CASE NUMBER:**

007782-50-5

**UN NUMBER:**

**REACHED WATER:**

NO

**NAME OF MATERIAL:**

CHLORINE

**AMOUNT OF MATERIAL:**

0 UNKNOWN AMOUNT

**AMOUNT IN WATER:**

**OTHER MATERIAL INFORMATION**

**MOBILE DETAILS INFORMATION**

**TRAIN INFORMATION**

**VESSEL INFORMATION**

***Environmental FirstSearch  
Site Detail Report***

**Target Property:** RIVERSIDE CA 92504

**JOB:** RTRP2

RCRAGN

**SEARCH ID:** 2

**DIST/DIR:** 0.12 SE

**MAP ID:** 16

**NAME:** EAGLE POLYISO  
**ADDRESS:** 6942 ED PERKIC ST  
RIVERSIDE CA 92504  
RIVERSIDE  
**CONTACT:** DAVID SUND

**REV:** 7/3/08  
**ID1:** CAR000085209  
**ID2:**  
**STATUS:** SGN  
**PHONE:** 9096877070

**SITE INFORMATION**

**CONTACT INFORMATION:** DAVID SUND  
6942 ED PERKIC ST  
RIVERSIDE CA 92504

**PHONE:** 9096877070

**UNIVERSE INFORMATION:**

**NAIC INFORMATION**

**ENFORCEMENT INFORMATION:**

**VIOLATION INFORMATION:**

**HAZARDOUS WASTE INFORMATION:**

Tetrachloroethylene  
D000



***Environmental FirstSearch  
Site Detail Report***

**Target Property:** RIVERSIDE CA 92504

**JOB:** RTRP2

UST

---

|                      |                          |                   |
|----------------------|--------------------------|-------------------|
| <b>SEARCH ID:</b> 36 | <b>DIST/DIR:</b> 0.16 SE | <b>MAP ID:</b> 17 |
|----------------------|--------------------------|-------------------|

---

|  |                              |
|--|------------------------------|
| <b>NAME:</b> KOLMAR LABORATORIES                                   | <b>REV:</b> 04/06/2001       |
| <b>ADDRESS:</b> 5950 WILDERNESS<br>RIVERSIDE CA 92504<br>Riverside | <b>ID1:</b> RIVERSIDECO88667 |
| <b>CONTACT:</b>  | <b>ID2:</b>                  |
|  | <b>STATUS:</b>               |
|  | <b>PHONE:</b>                |

---

DETAILS NOT AVAILABLE

## Environmental FirstSearch Site Detail Report

**Target Property:** RIVERSIDE CA 92504

**JOB:** RTRP2

LUST

**SEARCH ID:** 47                                      **DIST/DIR:** 0.16 SE                                      **MAP ID:** 17

|   |   |
|---|---|
| <b>NAME:</b> KOLMER LABORATORIES, INC.<br><b>ADDRESS:</b> 5950 WILDERNESS AVE<br>RIVERSIDE CA 92504<br>RIVERSIDE<br><b>CONTACT:</b> | <b>REV:</b> 04/11/08<br><b>ID1:</b> T0606500030<br><b>ID2:</b><br><b>STATUS:</b> CASE CLOSED<br><b>PHONE:</b> |
|---|---|

**RELEASE DATA FROM THE CALIFORNIA STATE WATER RESOURCES CONTROL BOARD LUSTIS DATABASE**

*Please note that some data previously provided by the State Water Resources Control Board in the LUSTIS database is not currently being provided by the agency in the most recent edition. Incidents that occurred after the year 2000 may not have much information. Field headers with blank information following after should be interpreted as unreported by the agency.*

**LEAD AGENCY:** LOCAL AGENCY  
**REGIONAL BOARD:** 08  
**LOCAL CASE NUMBER:**  
**RESPONSIBLE PARTY:** KOLMAR LABORATORIES, INC.  
**ADDRESS OF RESPONSIBLE PARTY:** SKYLINE DRIVE, PORT JERRIS, NY 12771  
**SITE OPERATOR:**  
**WATER SYSTEM:**

**CASE NUMBER:** 083300217T  
**CASE TYPE:** SOIL ONLY  
**SUBSTANCE LEAKED:** ETHYL ALCOHOL  
**SUBSTANCE QUANTITY:**  
**LEAK CAUSE:** UNKNOWN  
**LEAK SOURCE:** UNKNOWN  
**HOW LEAK WAS DISCOVERED:** TANK TEST  
**DATE DISCOVERED (blank if not reported):** 1986-03-28 00:00:00  
**HOW LEAK WAS STOPPED:**  
**STOP DATE (blank if not reported):**  
**STATUS:** CASE CLOSED  
**ABATEMENT METHOD (please note that not all code translations have been provided by the reporting agency):**  
**ENFORCEMENT TYPE (please note that not all code translations have been provided by the reporting agency):**  
**DATE OF ENFORCEMENT (blank if not reported):**

**ENTER DATE (blank if not reported):** 1986-12-31 00:00:00  
**REVIEW DATE (blank if not reported):** 1988-07-11 00:00:00  
**DATE OF LEAK CONFIRMATION (blank if not reported):**  
**DATE PRELIMINARY SITE ASSESSMENT PLAN WAS SUBMITTED (blank if not reported):**  
**DATE PRELIMINARY SITE ASSESSMENT PLAN BEGAN (blank if not reported):**  
**DATE POLLUTION CHARACTERIZATION PLAN BEGAN (blank if not reported):**  
**DATE REMEDIATION PLAN WAS SUBMITTED (blank if not reported):**  
**DATE REMEDIAL ACTION UNDERWAY (blank if not reported):**  
**DATE POST REMEDIAL ACTION MONITORING BEGAN (blank if not reported):**  
**DATE CLOSURE LETTER ISSUED (SITE CLOSED) (blank if not reported):** 1986-05-30 00:00:00  
**REPORT DATE (blank if not reported):** 1986-04-02 00:00:00

**MTBE DATA FROM THE CALIFORNIA STATE WATER RESOURCES CONTROL BOARD LUSTIS DATABASE**

**MTBE DATE (Date of historical maximum MTBE concentration):**  
**MTBE GROUNDWATER CONCENTRATION (parts per billion):**  
**MTBE SOIL CONCENTRATION (parts per million):**  
**MTBE CNTS:** 0  
**MTBE FUEL:** 0  
**MTBE TESTED:** NOT REQUIRED TO BE TESTED  
**MTBE CLASS:** \*

# Environmental FirstSearch Site Detail Report

**Target Property:**

RIVERSIDE CA 92504

**JOB:** RTRP2

SWL

**SEARCH ID:** 17

**DIST/DIR:** 0.16 SE

**MAP ID:** 18

**NAME:** PEDLEY  
**ADDRESS:** JURUPA AND VAN BUREN, S25 T2S R6W  
 PEDLEY CA 92501  
 RIVERSIDE

**REV:** 04/09/08  
**ID1:** SWIS33-CR-0014  
**ID2:**  
**STATUS:** CLOSED  
**PHONE:**

**CONTACT:**

**SITE OPERATOR INFORMATION:**

**Operator:** Waste Management  
**Operator Address:** 1955 Market Street Riverside CA 92501  
**Permit Date:**  
**Permit Status:**  
**Land Use Name:**  
**GIS Source for LAT and LONG:** Map

**SITE ACTIVITY INFORMATION:**

**Activity:** Solid Waste Disposal Site  
**Accepted Waste:**  
**Operational Status:** Closed  
**Regulatory Status:** Pre-regulations  
**Program Type:**  
**Closure Date:** 8/15/1958  
**Closure Type:** Actual  
**Permitted Throughput with Units:** 0  
**Permitted Capacity with Units:** 0  
**Remaining Capacity with Units (landfills only):** 0  
**Permitted Total Acreage:** 0  
**Permitted Disposal Acreage:** 0  
**Last Tire Inspection Count:**  
**Last Tire Inspection Count Date:**  
**Original Tire Inspection Count:**  
**Last Tire Inspection Count Date:**  
**Inspection Frequency:** Annual

**Activity:** Solid Waste Disposal Site  
**Accepted Waste:**  
**Operational Status:** Closed  
**Regulatory Status:** Pre-regulations  
**Program Type:**  
**Closure Date:** 8/15/1958  
**Closure Type:** Actual  
**Permitted Throughput with Units:** 0  
**Permitted Capacity with Units:** 0  
**Remaining Capacity with Units (landfills only):** 0  
**Permitted Total Acreage:** 0  
**Permitted Disposal Acreage:** 0  
**Last Tire Inspection Count:**  
**Last Tire Inspection Count Date:**  
**Original Tire Inspection Count:**  
**Last Tire Inspection Count Date:**  
**Inspection Frequency:** Annual

**SITE OWNER INFORMATION:**

**Environmental FirstSearch  
Site Detail Report**

**Target Property:** RIVERSIDE CA 92504

**JOB:** RTRP2

RCRAGN

**SEARCH ID:** 9                                      **DIST/DIR:** 0.17 NE                                      **MAP ID:** 19

|                                 |                          |
|---------------------------------|--------------------------|
| <b>NAME:</b> WESTERN METAL LATH | <b>REV:</b> 6/6/06       |
| <b>ADDRESS:</b> 6510 GENERAL DR | <b>ID1:</b> CAD983593658 |
| RIVERSIDE CA 92509              | <b>ID2:</b>              |
| RIVERSIDE                       | <b>STATUS:</b> SGN       |
| <b>CONTACT:</b> PATTON JOHN     | <b>PHONE:</b> 7143603500 |

**SITE INFORMATION**

**CONTACT INFORMATION:** PATTON JOHN  
6510 GENERAL DR  
RIVERSIDE CA 92509

**PHONE:** 7143603500

**UNIVERSE INFORMATION:**

**NAIC INFORMATION**

3323 - ARCHITECTURAL AND STRUCTURAL METALS MANUFACTURING

**ENFORCEMENT INFORMATION:**

**VIOLATION INFORMATION:**

# Environmental FirstSearch

## Site Detail Report

**Target Property:** RIVERSIDE CA 92504

**JOB:** RTRP2

SWL

|                      |                          |                   |
|----------------------|--------------------------|-------------------|
| <b>SEARCH ID:</b> 19 | <b>DIST/DIR:</b> 0.17 NE | <b>MAP ID:</b> 20 |
|----------------------|--------------------------|-------------------|

|  |                            |
|--|----------------------------|
| <b>NAME:</b> RIVER RANCH ILLEGAL DUMP SITE                           | <b>REV:</b> 10/11/04       |
| <b>ADDRESS:</b> 11372 66TH STREET<br>MIRA LOMA CA 92629<br>RIVERSIDE | <b>ID1:</b> SWIS33-AA-0236 |
| <b>CONTACT:</b>  | <b>ID2:</b>                |
|  | <b>STATUS:</b> ACTIVE      |
|  | <b>PHONE:</b>              |

**SITE OPERATOR INFORMATION:**

**Operator:** *River Ranch*  
**Operator Address:** *34322 Port Lantern Dana Point CA 92629*  
**Permit Date:**  
**Permit Status:**  
**Land Use Name:**  
**GIS Source for LAT and LONG:** *Map*

**SITE ACTIVITY INFORMATION:**

**Activity:** *Chipping and Grinding Activity*  
**Accepted Waste:**  
**Operational Status:** *Active*  
**Regulatory Status:** *Excluded*  
**Closure Date:**  
**Closure Type:**  
**Permitted Throughput with Units:** 0  
**Permitted Capacity with Units:** 0  
**Remaining Capacity with Units (landfills only):**  
**Permitted Total Acreage:** 0  
**Permitted Disposal Acreage:**  
**Last Tire Inspection Count:** 0  
**Last Tire Inspection Count Date:**  
**Original Tire Inspection Count:** 0  
**Last Tire Inspection Count Date:**  
**Inspection Frequency:** *None*

**Activity:** *Solid Waste Disposal Site*  
**Accepted Waste:**  
**Operational Status:** *Closed*  
**Regulatory Status:** *Unpermitted*  
**Closure Date:**  
**Closure Type:**  
**Permitted Throughput with Units:** 0  
**Permitted Capacity with Units:** 0  
**Remaining Capacity with Units (landfills only):** 0  
**Permitted Total Acreage:** 0  
**Permitted Disposal Acreage:** 0  
**Last Tire Inspection Count:** 0  
**Last Tire Inspection Count Date:**  
**Original Tire Inspection Count:** 0  
**Last Tire Inspection Count Date:**  
**Inspection Frequency:** *Quarterly*

**SITE OWNER INFORMATION:**

**Owner:** *River Ranch*  
**Owner Phone:**

- Continued on next page -

***Environmental FirstSearch  
Site Detail Report***

**Target Property:** RIVERSIDE CA 92504

**JOB:** RTRP2

SWL

---

|                      |                          |                   |
|----------------------|--------------------------|-------------------|
| <b>SEARCH ID:</b> 19 | <b>DIST/DIR:</b> 0.17 NE | <b>MAP ID:</b> 20 |
|----------------------|--------------------------|-------------------|

---

|  |                            |
|--|----------------------------|
| <b>NAME:</b> RIVER RANCH ILLEGAL DUMP SITE | <b>REV:</b> 10/11/04       |
| <b>ADDRESS:</b> 11372 66TH STREET          | <b>ID1:</b> SWIS33-AA-0236 |
| MIRA LOMA CA 92629                         | <b>ID2:</b>                |
| RIVERSIDE                                  | <b>STATUS:</b> ACTIVE      |
| <b>CONTACT:</b>                            | <b>PHONE:</b>              |

---

**Owner Address:** 34322 Port Lantern

**Environmental FirstSearch  
Site Detail Report**

**Target Property:** RIVERSIDE CA 92504

**JOB:** RTRP2

RCRAGN

---

|                     |                          |                   |
|---------------------|--------------------------|-------------------|
| <b>SEARCH ID:</b> 4 | <b>DIST/DIR:</b> 0.20 SW | <b>MAP ID:</b> 21 |
|---------------------|--------------------------|-------------------|

---

|  |                          |
|--|--------------------------|
| <b>NAME:</b> MAACO AUTO PAINTING and COLLISION | <b>REV:</b> 6/6/06       |
| <b>ADDRESS:</b> 5925 PAYTON AVE                | <b>ID1:</b> CAD982487480 |
| RIVERSIDE CA 92504                             | <b>ID2:</b>              |
| RIVERSIDE                                      | <b>STATUS:</b> SGN       |
| <b>CONTACT:</b> ENVIRONMENTAL MANAGER          | <b>PHONE:</b> 7143546000 |

---

**SITE INFORMATION**

**CONTACT INFORMATION:** ENVIRONMENTAL MANAGER  
5925 PAYTON AVE  
RIVERSIDE CA 92504

**PHONE:** 7143546000

**UNIVERSE INFORMATION:**

**NAIC INFORMATION**

811121 - AUTOMOTIVE BODY, PAINT, AND INTERIOR REPAIR AND MAINTENANCE

**ENFORCEMENT INFORMATION:**

**VIOLATION INFORMATION:**

*Environmental FirstSearch  
Site Detail Report*

**Target Property:** RIVERSIDE CA 92504

**JOB:** RTRP2

UST

**SEARCH ID:** 37                      **DIST/DIR:** 0.20 SW                      **MAP ID:** 21

|  |                              |
|--|------------------------------|
| <b>NAME:</b> MAACO AUTO PAINTING                                   | <b>REV:</b> 04/06/2001       |
| <b>ADDRESS:</b> 5925 PAYTON AVE<br>RIVERSIDE CA 92504<br>Riverside | <b>ID1:</b> RIVERSIDECO80445 |
| <b>CONTACT:</b>  | <b>ID2:</b>                  |
|  | <b>STATUS:</b>               |
|  | <b>PHONE:</b>                |

DETAILS NOT AVAILABLE

OTHER

**SEARCH ID:** 27                      **DIST/DIR:** 0.20 SW                      **MAP ID:** 21

|  |                             |
|--|-----------------------------|
| <b>NAME:</b> MAACO AUTO PAINTING                                   | <b>REV:</b> 09/06/05        |
| <b>ADDRESS:</b> 5925 PAYTON AVE<br>RIVERSIDE CA 92504<br>RIVERSIDE | <b>ID1:</b> RICOGEN_2930    |
| <b>CONTACT:</b>  | <b>ID2:</b>                 |
|  | <b>STATUS:</b> NOT REPORTED |
|  | <b>PHONE:</b>               |

**RIVERSIDE COUNTY DEPARTMENT OF ENVIRONMENTAL HEALTH HAZARDOUS WASTE GENERATORS LIST:**

*Please Note: The responsible agency does not provide details for these records. For further information on a site or to schedule a file review, please contact the Riverside County Environmental Health Department at the following phone number: (951) 358-5055*

UST

**SEARCH ID:** 40                      **DIST/DIR:** 0.23 SE                      **MAP ID:** 22

|   |                              |
|---|------------------------------|
| <b>NAME:</b> POLYMER BUILDING SYSTEMS                                     | <b>REV:</b> 04/06/2001       |
| <b>ADDRESS:</b> 6918-6942 ED PERKIC ST<br>RIVERSIDE CA 92504<br>RIVERSIDE | <b>ID1:</b> RIVERSIDECO86414 |
| <b>CONTACT:</b>   | <b>ID2:</b>                  |
|   | <b>STATUS:</b>               |
|   | <b>PHONE:</b>                |







***Environmental FirstSearch  
Site Detail Report***

**Target Property:** RIVERSIDE CA 92504

**JOB:** RTRP2

OTHER

---

|                      |                          |                   |
|----------------------|--------------------------|-------------------|
| <b>SEARCH ID:</b> 25 | <b>DIST/DIR:</b> 0.23 SE | <b>MAP ID:</b> 23 |
|----------------------|--------------------------|-------------------|

---

**NAME:** FLEETWOOD ENTERPRISES  
**ADDRESS:** 7007 JURUPA AVE  
RIVERSIDE CA 92504  
RIVERSIDE

**REV:** 09/06/05  
**ID1:** RICOGEN\_2397  
**ID2:**  
**STATUS:** NOT REPORTED  
**PHONE:**

**CONTACT:**

**RIVERSIDE COUNTY DEPARTMENT OF ENVIRONMENTAL HEALTH HAZARDOUS WASTE GENERATORS LIST:**

*Please Note: The responsible agency does not provide details for these records. For further information on a site or to schedule a file review, please contact the Riverside County Environmental Health Department at the following phone number: (951) 358-5055*



***Environmental FirstSearch  
Site Detail Report***

**Target Property:** RIVERSIDE CA 92504

**JOB:** RTRP2

OTHER

---

|                      |                          |                   |
|----------------------|--------------------------|-------------------|
| <b>SEARCH ID:</b> 26 | <b>DIST/DIR:</b> 0.23 SE | <b>MAP ID:</b> 24 |
|----------------------|--------------------------|-------------------|

---

|                                  |                             |
|----------------------------------|-----------------------------|
| <b>NAME:</b> HIGH LIGHT ELECTRIC | <b>REV:</b> 09/06/05        |
| <b>ADDRESS:</b> 7000 JURUPA AVE  | <b>ID1:</b> RICOGEN_2451    |
| RIVERSIDE CA 92504               | <b>ID2:</b>                 |
| RIVERSIDE                        | <b>STATUS:</b> NOT REPORTED |
| <b>CONTACT:</b>                  | <b>PHONE:</b>               |

---

**RIVERSIDE COUNTY DEPARTMENT OF ENVIRONMENTAL HEALTH HAZARDOUS WASTE GENERATORS LIST:**

*Please Note: The responsible agency does not provide details for these records. For further information on a site or to schedule a file review, please contact the Riverside County Environmental Health Department at the following phone number: (951) 358-5055*

## Environmental FirstSearch Site Detail Report

**Target Property:** RIVERSIDE CA 92504

**JOB:** RTRP2

### LUST

**SEARCH ID:** 49                                      **DIST/DIR:** 0.23 SE                                      **MAP ID:** 24

|                                 |                            |
|---------------------------------|----------------------------|
| <b>NAME:</b> NEWCO              | <b>REV:</b> 04/11/08       |
| <b>ADDRESS:</b> 7000 JURUPA AVE | <b>ID1:</b> T0606500598    |
| RIVERSIDE CA 92504              | <b>ID2:</b>                |
| RIVERSIDE                       | <b>STATUS:</b> CASE CLOSED |
| <b>CONTACT:</b>                 | <b>PHONE:</b>              |

**RELEASE DATA FROM THE CALIFORNIA STATE WATER RESOURCES CONTROL BOARD LUSTIS DATABASE**  
*Please note that some data previously provided by the State Water Resources Control Board in the LUSTIS database is not currently being provided by the agency in the most recent edition. Incidents that occurred after the year 2000 may not have much information. Field headers with blank information following after should be interpreted as unreported by the agency.*

**LEAD AGENCY:** LOCAL AGENCY  
**REGIONAL BOARD:** 08  
**LOCAL CASE NUMBER:** 9915261  
**RESPONSIBLE PARTY:** NEWCO  
**ADDRESS OF RESPONSIBLE PARTY:**  
**SITE OPERATOR:**  
**WATER SYSTEM:**

**CASE NUMBER:** 083303509T  
**CASE TYPE:** SOIL ONLY  
**SUBSTANCE LEAKED:** DIESEL  
**SUBSTANCE QUANTITY:**  
**LEAK CAUSE:** UNKNOWN  
**LEAK SOURCE:** UNKNOWN  
**HOW LEAK WAS DISCOVERED:** TANK CLOSURE  
**DATE DISCOVERED (blank if not reported):** 1999-05-25 00:00:00  
**HOW LEAK WAS STOPPED:**  
**STOP DATE (blank if not reported):**  
**STATUS:** CASE CLOSED  
**ABATEMENT METHOD (please note that not all code translations have been provided by the reporting agency):**  
**ENFORCEMENT TYPE (please note that not all code translations have been provided by the reporting agency):**  
**DATE OF ENFORCEMENT (blank if not reported):**

**ENTER DATE (blank if not reported):**  
**REVIEW DATE (blank if not reported):**  
**DATE OF LEAK CONFIRMATION (blank if not reported):** 1999-05-25 00:00:00  
**DATE PRELIMINARY SITE ASSESSMENT PLAN WAS SUBMITTED (blank if not reported):**  
**DATE PRELIMINARY SITE ASSESSMENT PLAN BEGAN (blank if not reported):**  
**DATE POLLUTION CHARACTERIZATION PLAN BEGAN (blank if not reported):**  
**DATE REMEDIATION PLAN WAS SUBMITTED (blank if not reported):**  
**DATE REMEDIAL ACTION UNDERWAY (blank if not reported):**  
**DATE POST REMEDIAL ACTION MONITORING BEGAN (blank if not reported):**  
**DATE CLOSURE LETTER ISSUED (SITE CLOSED) (blank if not reported):** 1999-08-05 00:00:00  
**REPORT DATE (blank if not reported):** 1999-05-27 00:00:00

**MTBE DATA FROM THE CALIFORNIA STATE WATER RESOURCES CONTROL BOARD LUSTIS DATABASE**  
**MTBE DATE(Date of historical maximum MTBE concentration):**  
**MTBE GROUNDWATER CONCENTRATION (parts per billion):**  
**MTBE SOIL CONCENTRATION (parts per million):**  
**MTBE CNTS:** 0  
**MTBE FUEL:** 0  
**MTBE TESTED:** NOT REQUIRED TO BE TESTED  
**MTBE CLASS:** \*



***Environmental FirstSearch  
Site Detail Report***

**Target Property:** RIVERSIDE CA 92504

**JOB:** RTRP2

RCRAGN

---

**SEARCH ID:** 5                              **DIST/DIR:** 0.23 SE                              **MAP ID:** 24

---

|                                    |                          |
|------------------------------------|--------------------------|
| <b>NAME:</b> NATIONAL ENVIROMENTAL | <b>REV:</b> 6/6/06       |
| <b>ADDRESS:</b> 7000 JURUPA AVE    | <b>ID1:</b> CAD983595448 |
| RIVERSIDE CA 92504                 | <b>ID2:</b>              |
| RIVERSIDE                          | <b>STATUS:</b> SGN       |
| <b>CONTACT:</b> KEN MORRISON       | <b>PHONE:</b> 7146884350 |

---

**SITE INFORMATION**

**CONTACT INFORMATION:** KEN MORRISON  
7000 JURUPA AVE  
RIVERSIDE CA 92504

**PHONE:** 7146884350

**UNIVERSE INFORMATION:**

**NAIC INFORMATION**

562 - WASTE MANAGEMENT AND REMEDIATION SERVICES

**ENFORCEMENT INFORMATION:**

**VIOLATION INFORMATION:**



**Environmental FirstSearch  
Site Detail Report**

**Target Property:** RIVERSIDE CA 92504

**JOB:** RTRP2

UST

---

|                      |                          |                   |
|----------------------|--------------------------|-------------------|
| <b>SEARCH ID:</b> 38 | <b>DIST/DIR:</b> 0.23 SE | <b>MAP ID:</b> 24 |
|----------------------|--------------------------|-------------------|

---

|   |                              |
|---|------------------------------|
| <b>NAME:</b> NATIONAL ENVIRONMENTAL WASTE | <b>REV:</b> 01/01/94         |
| <b>ADDRESS:</b> 7000 JURUPA               | <b>ID1:</b> TISID-STATE36893 |
| RIVERSIDE CA 92504                        | <b>ID2:</b>                  |
| Riverside                                 | <b>STATUS:</b> ACTIVE        |
| <b>CONTACT:</b>                           | <b>PHONE:</b>                |

---

**UST HISTORICAL DATA**

This site was listed in the FIDS Zip Code List as a UST site. The Office of Hazardous Data Management produced the FIDS list. The FIDS list is an index of names and locations of sites recorded in various California State environmental agency databases. It is sorted by zip code and as an index, details regarding the sites were never included.

The UST information included in FIDS as provided by the Office of Hazardous Data Management was originally collected from the SWEEPS database. The SWEEPS database recorded Underground Storage Tanks and was maintained by the State Water Resources Control Board (SWRCB). That agency no longer maintains the SWEEPS database and last updated it in 1994. The last release of that 1994 database was in 1997.

Oversight of Underground Storage Tanks within California is now conducted by Certified Unified Program Agencies referred to as CUPA s. There are approximately 102 CUPA s and Local Oversight Programs (LOP s) in the State of California. Most are city or county government agencies. As of 1998, all sites or facilities with underground storage tanks were required by Federal mandate to obtain certification by designated UST oversight agencies (in this case, CUPA s) that the UST/s at their location were upgraded or removed in adherence with the 1998 RCRA standards.

Information from the FIDS/SWEEPS lists were included in this report search to help identify where underground storage tanks may have existed that were not recorded in CUPA databases or lists collected by Track Info Services. This may occur if a tank was removed prior to development of recent CUPA UST lists or never registered with a CUPA.





**Environmental FirstSearch  
Site Detail Report**

**Target Property:** RIVERSIDE CA 92504

**JOB:** RTRP2

RCRAGN

**SEARCH ID:** 7

**DIST/DIR:** 0.24 SE

**MAP ID:** 25

**NAME:** PRUDENTIAL OVERALL SUPPLY  
**ADDRESS:** 6997 JURUPA AVE  
RIVERSIDE CA 92504  
RIVERSIDE

**REV:** 6/6/06  
**ID1:** CAD982030439  
**ID2:**  
**STATUS:** LGN  
**PHONE:**

**CONTACT:**

**SITE INFORMATION**

**CONTACT INFORMATION:** ENVIRONMENTAL MANAGER  
6997 JURUPA AVE  
RIVERSIDE CA 92504

**PHONE:** 7146870440

**UNIVERSE INFORMATION:**

**NAIC INFORMATION**

812332 - INDUSTRIAL LAUNDERERS  
812332 - INDUSTRIAL LAUNDERERS

**ENFORCEMENT INFORMATION:**

**VIOLATION INFORMATION:**

***Environmental FirstSearch  
Site Detail Report***

**Target Property:** RIVERSIDE CA 92504

**JOB:** RTRP2

OTHER

|                      |                          |                   |
|----------------------|--------------------------|-------------------|
| <b>SEARCH ID:</b> 28 | <b>DIST/DIR:</b> 0.25 SE | <b>MAP ID:</b> 26 |
|----------------------|--------------------------|-------------------|

|                                 |                             |
|---------------------------------|-----------------------------|
| <b>NAME:</b> PACIFIC TEXTURING  | <b>REV:</b> 09/06/05        |
| <b>ADDRESS:</b> 7101 JURUPA AVE | <b>ID1:</b> RICOGEN_2778    |
| RIVERSIDE CA 92504              | <b>ID2:</b>                 |
| RIVERSIDE                       | <b>STATUS:</b> NOT REPORTED |
| <b>CONTACT:</b>                 | <b>PHONE:</b>               |

**RIVERSIDE COUNTY DEPARTMENT OF ENVIRONMENTAL HEALTH HAZARDOUS WASTE GENERATORS LIST:**

*Please Note: The responsible agency does not provide details for these records. For further information on a site or to schedule a file review, please contact the Riverside County Environmental Health Department at the following phone number: (951) 358-5055*

OTHER

|                      |                          |                   |
|----------------------|--------------------------|-------------------|
| <b>SEARCH ID:</b> 30 | <b>DIST/DIR:</b> 0.25 SE | <b>MAP ID:</b> 26 |
|----------------------|--------------------------|-------------------|

|                                 |                             |
|---------------------------------|-----------------------------|
| <b>NAME:</b> T and V PRINTING   | <b>REV:</b> 09/06/05        |
| <b>ADDRESS:</b> 7101 JURUPA AVE | <b>ID1:</b> RICOGEN_3044    |
| RIVERSIDE CA 92504              | <b>ID2:</b>                 |
| RIVERSIDE                       | <b>STATUS:</b> NOT REPORTED |
| <b>CONTACT:</b>                 | <b>PHONE:</b>               |

**RIVERSIDE COUNTY DEPARTMENT OF ENVIRONMENTAL HEALTH HAZARDOUS WASTE GENERATORS LIST:**

*Please Note: The responsible agency does not provide details for these records. For further information on a site or to schedule a file review, please contact the Riverside County Environmental Health Department at the following phone number: (951) 358-5055*



**Environmental FirstSearch  
Site Detail Report**

**Target Property:**

RIVERSIDE CA 92504

**JOB:** RTRP2

ERNS

**SEARCH ID:** 54

**DIST/DIR:** NON GC

**MAP ID:**

**NAME:**

**ADDRESS:** 7000 BLOCK OF TYLER ST  
RIVERSIDE CA 92503  
RIVERSIDE

**REV:** 5/9/95

**ID1:** 474990

**ID2:**

**STATUS:** HIGHWAY RELATED

**CONTACT:**

**PHONE:**

**SPILL INFORMATION**

**DATE OF SPILL:** 5/9/1995      **TIME OF SPILL:** 0747

**PRODUCT RELEASED (1):** PHOSPHORIC ACID

**QUANTITY (1):** 2

**UNITS (1):** GAL

**PRODUCT RELEASED (2):** OIL, WASTE/LUBRICANTS-POSSIBLE C

**QUANTITY (2):** 8

**UNITS (2):** GAL

**PRODUCT RELEASED (3):** NO CHRIS CODE

**QUANTITY (3):** 2

**UNITS (3):** GAL

**MEDIUM/MEDIA AFFECTED**

**AIR:** NO      **GROUNDWATER:** NO

**LAND:** YES      **FIXED FACILITY:** NO

**WATER:** NO      **OTHER:** NO

**WATERBODY AFFECTED BY RELEASE:**

**CAUSE OF RELEASE**

**DUMPING:** YES      **EQUIPMENT FAILURE:** NO

**NATURAL PHENOMENON:** NO      **OPERATOR ERROR:** NO

**OTHER CAUSE:** NO      **TRANSP. ACCIDENT:** NO

**UNKNOWN:** NO

**ACTIONS TAKEN:** C/U CITY OF RIVERSIDE

**RELEASE DETECTION:**

**MISC. NOTES:**

**DISCHARGER INFORMATION**

**DISCHARGER ID:** 474990

**DUN and BRADSTREET :**

**TYPE OF DISCHARGER:** UNKNOWN

**NAME OF DISCHARGER:**

**ADDRESS:**







***Environmental FirstSearch  
Site Detail Report***

**Target Property:** RIVERSIDE CA 92504

**JOB:** RTRP2

SWL

---

|                      |                         |                |
|----------------------|-------------------------|----------------|
| <b>SEARCH ID:</b> 61 | <b>DIST/DIR:</b> NON GC | <b>MAP ID:</b> |
|----------------------|-------------------------|----------------|

---

|   |                             |
|---|-----------------------------|
| <b>NAME:</b> RIVERSIDE SAND COMPANY DISPOSA | <b>REV:</b> 07/03/00        |
| <b>ADDRESS:</b> 6800 BLOCK OF VAN BUREN     | <b>ID1:</b> WMUD8 330005NUR |
| RIVERSIDE CA 92509                          | <b>ID2:</b> 33-AA-0060      |
| RIVERSIDE                                   | <b>STATUS:</b>              |
| <b>CONTACT:</b>                             | <b>PHONE:</b>               |

---

**Leak to Ground:**  
**Leak to Vandose Zone:**

# *Environmental FirstSearch Site Detail Report*

**Target Property:** RIVERSIDE CA 92504

**JOB:** RTRP2

ERNS

**SEARCH ID:** 52    **DIST/DIR:** NON GC    **MAP ID:**

|                 |                   |                |            |
|-----------------|-------------------|----------------|------------|
| <b>NAME:</b>    |                   | <b>REV:</b>    | 12/31/07   |
| <b>ADDRESS:</b> | 52 VAN BUREN BLVD | <b>ID1:</b>    | NRC-853858 |
|                 | RIVERSIDE CA      | <b>ID2:</b>    |            |
|                 | RIVERSIDE         | <b>STATUS:</b> | FIXED      |
| <b>CONTACT:</b> |                   | <b>PHONE:</b>  |            |

**SITE INFORMATION**

**THIS INFORMATION WAS OBTAINED FROM THE NATIONAL RESPONSE CENTER**

|                       |                       |                       |     |
|-----------------------|-----------------------|-----------------------|-----|
| <b>DATE RECEIVED:</b> | 11/7/2007 12:10:48 PM | <b>DATE COMPLETE:</b> |     |
| 11/7/2007 12:16:16 PM |                       |                       |     |
| <b>CALL TAKER:</b>    |                       | <b>CALL TYPE:</b>     | INC |

**RESPONSIBLE PARTY:**  
**PHONE 1:**  
**PHONE 2:**  
**PHONE 3:**

**RESPONSIBLE COMPANY:** WALMART STORES INC.  
**ORGANIZATION TYPE:** PRIVATE ENTERPRISE

**ADDRESS:**  
RIVERSIDE CA

**SOURCE:** TELEPHONE

**INCIDENT INFORMATION**

**INCIDENT DESCRIPTION:** THE CALLER IS REPORTING AN OIL SPILL INSIDE THE OIL AND LUBE AREA OF THE WALMART. AN OIL DISPENSER WAS LEFT ON ACCIDENTALLY SPILLING 25 TO 40 GALLONS INTO THE LOWER BAY. THE SPILL IS CONTAINED AND INSIDE OF THE STORE.

|                       |                      |                            |                |
|-----------------------|----------------------|----------------------------|----------------|
| <b>INCIDENT TYPE:</b> | FIXED                | <b>INCIDENT CAUSE:</b>     | OPERATOR ERROR |
| <b>INCIDENT DATE:</b> | 11/7/2007 9:00:00 AM | <b>INCIDENT DATE DESC:</b> |                |

|                             |                          |
|-----------------------------|--------------------------|
| DISCOVERED                  |                          |
| <b>DISTANCE FROM CITY:</b>  | <b>DISTANCE UNITS:</b>   |
| <b>DIRECTION FROM CITY:</b> | <b>LOCATION SECTION:</b> |
| <b>LOCATION TOWNSHIP:</b>   | <b>LOCATION RANGE:</b>   |

|                                      |           |                                |   |
|--------------------------------------|-----------|--------------------------------|---|
| <b>AIRCRAFT TYPE:</b>                |           | <b>AIRCRAFT MODEL:</b>         |   |
| <b>AIRCRAFT ID:</b>                  |           | <b>AIRCRAFT FUEL CAPACITY:</b> |   |
| <b>AIRCRAFT FUEL CAPACITY UNITS:</b> |           | <b>AIRCRAFT FUEL ON BOARD:</b> |   |
| <b>AIRCRAFT FUEL ON BOARD UNITS:</b> |           | <b>AIRCRAFT SPOT NUMBER:</b>   |   |
| <b>AIRCRAFT HANGER:</b>              |           | <b>AIRCRAFT RUNWAY NUM:</b>    |   |
| <b>ROAD MILE MARKER:</b>             |           | <b>BUILDING ID:</b>            |   |
| <b>TYPE OF FIXED OBJECT:</b>         | AUTO SHOP | <b>POWER GEN FACILITY:</b>     | U |
| <b>GENERATING CAPACITY:</b>          |           | <b>TYPE OF FUEL:</b>           |   |
| <b>NPDES:</b>                        |           | <b>NPDES COMPLIANCE:</b>       | U |
| <b>PIPELINE TYPE:</b>                |           | <b>DOT REGULATED:</b>          | U |
| <b>PIPELINE ABOVE GROUND:</b>        | ABOVE     | <b>EXPOSED UNDERWATER:</b>     | N |
| <b>PIPELINE COVERED:</b>             | U         | <b>GRADE CROSSING:</b>         | U |
| <b>LOCATION SUBDIVISION:</b>         |           | <b>RAILROAD MILEPOST:</b>      |   |
| <b>TYPE VEHICLE INVOLVED:</b>        |           | <b>CROSSING DEVICE TYPE:</b>   |   |
| <b>DEVICE OPERATIONAL:</b>           | Y         |                                |   |

- Continued on next page -

# Environmental FirstSearch

## Site Detail Report

**Target Property:**

RIVERSIDE CA 92504

**JOB:** RTRP2

ERNS

**SEARCH ID:** 52

**DIST/DIR:** NON GC

**MAP ID:**

|                 |                   |                |            |
|-----------------|-------------------|----------------|------------|
| <b>NAME:</b>    |                   | <b>REV:</b>    | 12/31/07   |
| <b>ADDRESS:</b> | 52 VAN BUREN BLVD | <b>ID1:</b>    | NRC-853858 |
|                 | RIVERSIDE CA      | <b>ID2:</b>    |            |
|                 | RIVERSIDE         | <b>STATUS:</b> | FIXED      |
| <b>CONTACT:</b> |                   | <b>PHONE:</b>  |            |

|                                |       |                                 |   |
|--------------------------------|-------|---------------------------------|---|
| <b>DOT CROSSING NUMBER:</b>    |       | <b>BRAKE FAILURE:</b>           | U |
| <b>TANK ABOVE GROUND:</b>      | ABOVE | <b>TRANSPORTABLE CONTAINER:</b> | U |
| <b>TANK REGULATED:</b>         | U     | <b>TANK REGULATED BY:</b>       |   |
| <b>TANK ID:</b>                |       | <b>CAPACITY OF TANK:</b>        |   |
| <b>CAPACITY OF TANK UNITS:</b> |       | <b>ACTUAL AMOUNT:</b>           |   |
| <b>ACTUAL AMOUNT UNITS:</b>    |       | <b>PLATFORM RIG NAME:</b>       |   |
| <b>PLATFORM LETTER:</b>        |       | <b>LOCATION AREA ID:</b>        |   |
| <b>LOCATION BLOCK ID:</b>      |       |                                 |   |

**DESCRIPTION OF TANK:**

|                                  |          |                               |                        |
|----------------------------------|----------|-------------------------------|------------------------|
| <b>OCSG NUMBER:</b>              |          | <b>OCSF NUMBER:</b>           |                        |
| <b>STATE LEASE NUMBER:</b>       |          | <b>PIER DOCK NUMBER:</b>      |                        |
| <b>BERTH SLIP NUMBER:</b>        |          | <b>CONTIN RELEASE TYPE:</b>   |                        |
| <b>INITIAL CONT RELEASE NUM:</b> |          | <b>CONT RELEASE PERMIT:</b>   |                        |
| <b>ALLISION:</b>                 | U        | <b>TYPE OF STRUCTURE:</b>     |                        |
| <b>STRUCTURE NAME:</b>           |          | <b>STRUCT OPERATIONAL:</b>    | U                      |
| <b>AIRBAG DEPLOYED:</b>          | U        | <b>DATE NORMAL SERVICE:</b>   |                        |
| <b>SERVICE DISRUPT TIME:</b>     |          | <b>SERVICE DISRUPT UNITS:</b> |                        |
| <b>TRANSIT BUS FLAG:</b>         |          | <b>CR BEGIN DATE:</b>         |                        |
| <b>CR END DATE:</b>              |          | <b>CR CHANGE DATE:</b>        |                        |
| <b>FIRE INVOLVED:</b>            | N        | <b>FIRE EXTINGUISHED:</b>     | U                      |
| <b>ANY EVACUATIONS:</b>          | N        | <b>NUMBER EVACUATED:</b>      |                        |
| <b>WHO EVACUATED:</b>            |          | <b>RADIUS OF EVACUATION:</b>  |                        |
| <b>ANY INJURIES:</b>             | N        | <b>NUMBER INJURED:</b>        |                        |
| <b>NUMBER HOSPITALIZED:</b>      |          | <b>ANY FATALITIES:</b>        | N                      |
| <b>NUMBER FATALITIES:</b>        |          | <b>ANY DAMAGES:</b>           | N                      |
| <b>DAMAGE AMOUNT:</b>            |          | <b>AIR CORRIDOR CLOSED:</b>   | N                      |
| <b>AIR CORRIDOR DESC:</b>        |          | <b>AIR CLOSURE TIME:</b>      |                        |
| <b>WATERWAY CLOSED:</b>          | N        | <b>WATERWAY DESC:</b>         |                        |
| <b>WATERWAY CLOSURE TIME:</b>    |          | <b>ROAD CLOSED:</b>           | N                      |
| <b>ROAD DESC:</b>                |          | <b>ROAD CLOSURE TIME:</b>     |                        |
| <b>CLOSURE DIRECTION:</b>        |          | <b>MAJOR ARTERY:</b>          | N                      |
| <b>TRACK CLOSED:</b>             | N        | <b>TRACK DESC:</b>            |                        |
| <b>TRACK CLOSURE TIME:</b>       |          | <b>MEDIA INTEREST:</b>        | NONE                   |
| <b>MEDIUM DESC:</b>              | OTHER    | <b>ADDTL MEDIUM INFO:</b>     | CONTAINED IN THE STORE |
| <b>BODY OF WATER:</b>            |          | <b>TRIBUTARY OF:</b>          |                        |
| <b>NEAREST RIVER MILE MARK:</b>  |          | <b>RELEASE SECURED:</b>       | Y                      |
| <b>EST DUR OF RELEASE:</b>       |          | <b>RELEASE RATE:</b>          |                        |
| <b>TRACK CLOSE DIR:</b>          |          | <b>ST AGENCY ON SCENE:</b>    | NONE                   |
| <b>ST AGENCY RPT NUM:</b>        | NONE     | <b>OTHER AGENCY NOTIFIED:</b> |                        |
| <b>WEATHER CONDITIONS:</b>       | OVERCAST | <b>AIR TEMPERATURE:</b>       | 54                     |
| <b>WIND SPEED:</b>               |          | <b>WIND DIRECTION:</b>        |                        |
| <b>WATER SUPPLY CONTAM:</b>      | U        | <b>SHEEN SIZE:</b>            |                        |
| <b>SHEEN COLOR:</b>              |          | <b>DIR OF SHEEN TRAVEL:</b>   |                        |
| <b>SHEEN ODOR DESCRIPTION:</b>   |          | <b>WAVE CONDITION:</b>        |                        |
| <b>CURRENT SPEED:</b>            |          | <b>CURRENT DIRECTION:</b>     |                        |
| <b>WATER TEMPERATURE:</b>        |          |                               |                        |

**DESC OF REMEDIAL ACTION:** MATERIALS CONTAINED, REPORTING PARTY WILL CONDUCT A CLEAN UP

- Continued on next page -



***Environmental FirstSearch  
Site Detail Report***

**Target Property:** RIVERSIDE CA 92504

**JOB:** RTRP2

SWL

**SEARCH ID:** 60

**DIST/DIR:** NON GC

**MAP ID:**

**NAME:** RIVERSIDE SAND COMPANY  
**ADDRESS:** 6800 BLOCK OF VAN BUREN BLVD and CLAY ST  
PEDLEY CA  
RIVERSIDE  
**CONTACT:**

**REV:** 03/21/00  
**ID1:** SWIS33-AA-0060  
**ID2:**  
**STATUS:** CLOSED  
**PHONE:**

**Activity:** *Solid Waste Disposal Site*  
**Accepted Waste:** *Agricultural, Construction/demolition, Industrial, Mixed municipal, Other designated*  
**Operational Status:** *Closed*  
**Regulatory Status:** *Exempt*  
**Closure Date:**  
**Closure Type:**  
**Permitted Throughput with Units:** *70 Cu Yards/day*  
**Permitted Capacity with Units:** *0*  
**Remaining Capacity with Units (landfills only):** *0*  
**Permitted Total Acreage:** *70*  
**Permitted Disposal Acreage:** *33*  
**Last Tire Inspection Count:** *0*  
**Last Tire Inspection Count Date:**  
**Original Tire Inspection Count:** *0*  
**Last Tire Inspection Count Date:**  
**Inspection Frequency:** *None*



***Environmental FirstSearch  
Site Detail Report***

**Target Property:** RIVERSIDE CA 92504

**JOB:** RTRP2

SWL

**SEARCH ID:** 59

**DIST/DIR:** NON GC

**MAP ID:**

**NAME:** RIVERSIDE CITY-PEDLEY SITE  
**ADDRESS:** SW OF VAN BUREN BLVD. and SANTA  
RIVERSIDE CA  
RIVERSIDE  
**CONTACT:** MUBASHAR AHMAD

**REV:** 07/03/00  
**ID1:** WMUD8 330003NUR  
**ID2:**  
**STATUS:**  
**PHONE:**

**Leak to Ground:** U  
**Leak to Vandose Zone:** U



*Environmental FirstSearch  
Site Detail Report*

**Target Property:**  
RIVERSIDE CA 92504

**JOB:** RTRP2

ERNS

**SEARCH ID:** 56 **DIST/DIR:** NON GC **MAP ID:**

**NAME:** UNKNOWN **REV:** 5/6/91  
**ADDRESS:** WINEVILLE AVE BETWEEN PARK CENTER and BOLD **ID1:** 217783  
 CA 92509 **ID2:**  
 RIVERSIDE **STATUS:** UNKNOWN (NRC)  
**CONTACT:** **PHONE:**

**SPILL INFORMATION**

**DATE OF SPILL:** 5/6/1991 **TIME OF SPILL:** 1835

**PRODUCT RELEASED (1):** MILD CAUSTIC  
**QUANTITY (1):** 150  
**UNITS (1):** GAL

**PRODUCT RELEASED (2):**  
**QUANTITY (2):**  
**UNITS (2):**

**PRODUCT RELEASED (3):**  
**QUANTITY (3):**  
**UNITS (3):**

**MEDIUM/MEDIA AFFECTED**

**AIR:** NO **GROUNDWATER:** NO  
**LAND:** YES **FIXED FACILITY:** NO  
**WATER:** NO **OTHER:** NO  
**WATERBODY AFFECTED BY RELEASE:** NONE

**SPILL INFORMATION**

**DATE OF SPILL:** 5/6/1991 **TIME OF SPILL:** 1835

**PRODUCT RELEASED (1):** MILD CAUSTIC  
**QUANTITY (1):** 150  
**UNITS (1):** GAL

**PRODUCT RELEASED (2):**  
**QUANTITY (2):**  
**UNITS (2):**

**PRODUCT RELEASED (3):**  
**QUANTITY (3):**  
**UNITS (3):**

**MEDIUM/MEDIA AFFECTED**

**AIR:** NO **GROUNDWATER:** NO  
**LAND:** YES **FIXED FACILITY:** NO  
**WATER:** NO **OTHER:** NO  
**WATERBODY AFFECTED BY RELEASE:** NONE

**CAUSE OF RELEASE**

**DUMPING:** YES **EQUIPMENT FAILURE:** NO  
**NATURAL PHENOMENON:** NO **OPERATOR ERROR:** NO  
**OTHER CAUSE:** NO **TRANSP. ACCIDENT:** NO  
**UNKNOWN:** NO

**ACTIONS TAKEN:** CLEANUP BY RIVERSIDE CODOH

**RELEASE DETECTION:**

- Continued on next page -

**Environmental FirstSearch  
Site Detail Report**

**Target Property:** RIVERSIDE CA 92504

**JOB:** RTRP2

ERNS

---

|                      |                         |                |
|----------------------|-------------------------|----------------|
| <b>SEARCH ID:</b> 56 | <b>DIST/DIR:</b> NON GC | <b>MAP ID:</b> |
|----------------------|-------------------------|----------------|

---

|  |  |
|--|--|
| <b>NAME:</b> UNKNOWN<br><b>ADDRESS:</b> WINEVILLE AVE BETWEEN PARK CENTER and BOLD<br>CA 92509<br>RIVERSIDE<br><b>CONTACT:</b> | <b>REV:</b> 5/6/91<br><b>ID1:</b> 217783<br><b>ID2:</b><br><b>STATUS:</b> UNKNOWN (NRC)<br><b>PHONE:</b> |
|--|--|

---

**MISC. NOTES:**

**DISCHARGER INFORMATION**

|                                    |                             |
|------------------------------------|-----------------------------|
| <b>DISCHARGER ID:</b> 217783       | <b>DUN and BRADSTREET :</b> |
| <b>TYPE OF DISCHARGER:</b>         |                             |
| <b>NAME OF DISCHARGER:</b> UNKNOWN |                             |
| <b>ADDRESS:</b>                    |                             |

**CAUSE OF RELEASE**

|                               |                              |  |
|-------------------------------|------------------------------|--|
| <b>DUMPING:</b> YES           | <b>EQUIPMENT FAILURE:</b> NO |  |
| <b>NATURAL PHENOMENON:</b> NO | <b>OPERATOR ERROR:</b> NO    |  |
| <b>OTHER CAUSE:</b> NO        | <b>TRANSP. ACCIDENT:</b> NO  |  |
| <b>UNKNOWN:</b> NO            |                              |  |

**ACTIONS TAKEN:** CLEANUP BY RIVERSIDE CODOH

**RELEASE DETECTION:**

**MISC. NOTES:**

**DISCHARGER INFORMATION**

|                                    |                             |
|------------------------------------|-----------------------------|
| <b>DISCHARGER ID:</b> 217783       | <b>DUN and BRADSTREET :</b> |
| <b>TYPE OF DISCHARGER:</b>         |                             |
| <b>NAME OF DISCHARGER:</b> UNKNOWN |                             |
| <b>ADDRESS:</b>                    |                             |

**Environmental FirstSearch**  
**Site Detail Report**

**Target Property:** RIVERSIDE CA 92504

**JOB:** RTRP2

ERNS

**SEARCH ID:** 51

**DIST/DIR:** NON GC

**MAP ID:**

**NAME:** I-15 SOUTHBOUND AT MILE MARKER 13.5  
**ADDRESS:** I-15 SOUTHBOUND AT MILE MARKER 13.5  
RIVERSIDE CA  
RIVERSIDE  
**CONTACT:**

**REV:** 7/30/08  
**ID1:** NRC-859024  
**ID2:**  
**STATUS:** MOBILE  
**PHONE:**

**SITE INFORMATION**

**THIS INFORMATION WAS OBTAINED FROM THE NATIONAL RESPONSE CENTER**

**INCIDENT DATE:** 07-JAN-2008 09:30  
**REPORTED DATE:** 07-JAN-2008 15:29  
**TYPE OF INCIDENT:** MOBILE  
**CAUSE OF INCIDENT:** OPERATOR ERROR  
**MEDIUM AFFECTED:** LAND  
**MATERIAL NAME:** OIL: DIESEL  
**LOCATION:** I-15 SOUTHBOUND AT MILE MARKER 13.5  
**SUSPECTED COMPANY:** GLAZIER TRUCKING

**DESCRIPTION:** CALLER STATED THERE WAS A DISCHARGE OF DIESEL FROM A TRACTOR TRAILER TRUCK DUE TO THE SADDLE TANK BEING PUNCTURED.

**Environmental FirstSearch**  
**Site Detail Report**

**Target Property:**  
RIVERSIDE CA 92504

**JOB:** RTRP2

SWL

**SEARCH ID:** 58

**DIST/DIR:** NON GC

**MAP ID:**

**NAME:** PEDLEY DUMP  
**ADDRESS:** SW OF JARUPA AVE VAN BUREN BLVD and DOOL  
RIVERSIDE CA  
RIVERSIDE  
**CONTACT:**

**REV:** 01/12/98  
**ID1:** SWIS33-AA-0200  
**ID2:**  
**STATUS:**  
**PHONE:**

**Activity:** *Solid Waste Disposal Site*  
**Accepted Waste:**  
**Operational Status:** *Closed*  
**Regulatory Status:** *Pre-regulations*  
**Closure Date:**  
**Closure Type:**  
**Permitted Throughput with Units:** 0  
**Permitted Capacity with Units:** 0  
**Remaining Capacity with Units (landfills only):** 0  
**Permitted Total Acreage:** 0  
**Permitted Disposal Acreage:** 0  
**Last Tire Inspection Count:** 0  
**Last Tire Inspection Count Date:**  
**Original Tire Inspection Count:** 0  
**Last Tire Inspection Count Date:**  
**Inspection Frequency:** *None*

## Environmental FirstSearch Descriptions

**NPL: EPA NATIONAL PRIORITY LIST** - The National Priorities List is a list of the worst hazardous waste sites that have been identified by Superfund. Sites are only put on the list after they have been scored using the Hazard Ranking System (HRS), and have been subjected to public comment. Any site on the NPL is eligible for cleanup using Superfund Trust money.

A Superfund site is any land in the United States that has been contaminated by hazardous waste and identified by the Environmental Protection Agency (EPA) as a candidate for cleanup because it poses a risk to human health and/or the environment.

FINAL - Currently on the Final NPL

PROPOSED - Proposed for NPL

**NPL DELISTED: EPA NATIONAL PRIORITY LIST Subset** - Database of delisted NPL sites. The National Oil and Hazardous Substances Pollution Contingency Plan (NCP) establishes the criteria that the EPA uses to delete sites from the NPL. In accordance with 40 CFR 300.425.(e), sites may be deleted from the NPL where no further response is appropriate.

DELISTED - Deleted from the Final NPL

**CERCLIS: EPA COMPREHENSIVE ENVIRONMENTAL RESPONSE COMPENSATION AND LIABILITY INFORMATION SYSTEM (CERCLIS)**- CERCLIS is a database of potential and confirmed hazardous waste sites at which the EPA Superfund program has some involvement. It contains sites that are either proposed to be or are on the National Priorities List (NPL) as well as sites that are in the screening and assessment phase for possible inclusion on the NPL.

PART OF NPL- Site is part of NPL site

DELETED - Deleted from the Final NPL

FINAL - Currently on the Final NPL

NOT PROPOSED - Not on the NPL

NOT VALID - Not Valid Site or Incident

PROPOSED - Proposed for NPL

REMOVED - Removed from Proposed NPL

SCAN PLAN - Pre-proposal Site

WITHDRAWN - Withdrawn

**NFRAP: EPA COMPREHENSIVE ENVIRONMENTAL RESPONSE COMPENSATION AND LIABILITY INFORMATION SYSTEM ARCHIVED SITES** - database of Archive designated CERCLA sites that, to the best of EPA's knowledge, assessment has been completed and has determined no further steps will be taken to list this site on the National Priorities List (NPL). This decision does not necessarily mean that there is no hazard associated with a given site; it only means that, based upon available information, the location is not judged to be a potential NPL site.

NFRAP – No Further Remedial Action Plan

P - Site is part of NPL site

D - Deleted from the Final NPL

F - Currently on the Final NPL

N - Not on the NPL

O - Not Valid Site or Incident

P - Proposed for NPL

R - Removed from Proposed NPL

S - Pre-proposal Site

W – Withdrawn

**RCRA COR ACT: EPA RESOURCE CONSERVATION AND RECOVERY INFORMATION SYSTEM SITES** - Database of hazardous waste information contained in the Resource Conservation and Recovery Act Information (RCRAInfo), a national program management and inventory system about hazardous waste handlers. In general, all generators, transporters, treaters, storers, and disposers of hazardous waste are required to provide information about their activities to state environmental agencies. These agencies, in turn pass on the information to regional and national EPA offices. This regulation is governed by the Resource Conservation and Recovery Act (RCRA), as amended by the Hazardous and Solid Waste Amendments of 1984.

RCRAInfo facilities that have reported violations and subject to corrective actions.

**RCRA TSD: EPA RESOURCE CONSERVATION AND RECOVERY INFORMATION SYSTEM**

**TREATMENT, STORAGE, and DISPOSAL FACILITIES.** - Database of hazardous waste information contained in the Resource Conservation and Recovery Act Information (RCRAInfo), a national program management and inventory system about hazardous waste handlers. In general, all generators, transporters, treaters, storers, and disposers of hazardous waste are required to provide information about their activities to state environmental agencies. These agencies, in turn pass on the information to regional and national EPA offices. This regulation is governed by the Resource Conservation and Recovery Act (RCRA), as amended by the Hazardous and Solid Waste Amendments of 1984.

Facilities that treat, store, dispose, or incinerate hazardous waste.

**RCRA GEN: EPA RESOURCE CONSERVATION AND RECOVERY INFORMATION SYSTEM GENERATORS** - Database of hazardous waste information contained in the Resource Conservation and Recovery Act Information (RCRAInfo), a national program management and inventory system about hazardous waste handlers. In general, all generators, transporters, treaters, storers, and disposers of hazardous waste are required to provide information about their activities to state environmental agencies. These agencies, in turn pass on the information to regional and national EPA offices. This regulation is governed by the Resource Conservation and Recovery Act (RCRA), as amended by the Hazardous and Solid Waste Amendments of 1984. Facilities that generate or transport hazardous waste or meet other RCRA requirements.

LGN - Large Quantity Generators

SGN - Small Quantity Generators

VGN – Conditionally Exempt Generator.

Included are RAATS (RCRA Administrative Action Tracking System) and CMEL (Compliance Monitoring & Enforcement List) facilities.

**RCRA NLR: EPA RESOURCE CONSERVATION AND RECOVERY INFORMATION SYSTEM SITES** - Database of hazardous waste information contained in the Resource Conservation and Recovery Act Information (RCRAInfo), a national program management and inventory system about hazardous waste handlers. In general, all generators, transporters, treaters, storers, and disposers of hazardous waste are required to provide information about their activities to state environmental agencies. These agencies, in turn pass on the information to regional and national EPA offices. This regulation is governed by the Resource Conservation and Recovery Act (RCRA), as amended by the Hazardous and Solid Waste Amendments of 1984.

Facilities not currently classified by the EPA but are still included in the RCRAInfo database. Reasons for non classification:

Failure to report in a timely matter.

No longer in business.

No longer in business at the listed address.

No longer generating hazardous waste materials in quantities which require reporting.

**Federal IC / EC: EPA BROWNFIELD MANAGEMENT SYSTEM (BMS)** - database designed to assist EPA in collecting, tracking, and updating information, as well as reporting on the major activities and accomplishments of the various Brownfield grant Programs.

**FEDERAL ENGINEERING AND INSTITUTIONAL CONTROLS-** Superfund sites that have either an engineering or an institutional control. The data includes the control and the media contaminated.

**ERNS: EPA/NRC EMERGENCY RESPONSE NOTIFICATION SYSTEM (ERNS)** - Database of incidents reported to the National Response Center. These incidents include chemical spills, accidents involving chemicals (such as fires or explosions), oil spills, transportation accidents that involve oil or chemicals, releases of radioactive materials, sightings of oil sheens on bodies of water, terrorist incidents involving chemicals, incidents where illegally dumped chemicals have been found, and drills intended to prepare responders to handle these kinds of incidents. Data since January 2001 has been received from the National Response System database as the EPA no longer maintains this data.

**Tribal Lands: DOI/BIA INDIAN LANDS OF THE UNITED STATES** - Database of areas with boundaries established by treaty, statute, and (or) executive or court order, recognized by the Federal Government as territory in which American Indian tribes have primary governmental authority. The Indian Lands of the United States map layer shows areas of 640 acres or more, administered by the Bureau of Indian Affairs. Included are Federally-administered lands within a reservation which may or may not be considered part of the reservation.

**State/Tribal Sites: CA EPA SMBRPD / CAL SITES-** The California Department of Toxic Substances Control (DTSC) has developed an electronic database system with information about sites that are known to be contaminated with hazardous substances as well as information on uncharacterized properties where further studies may reveal problems. The Site Mitigation and Brownfields Reuse Program Database (SMBRPD), also known as CalSites, is used primarily by DTSC's staff as an informational tool to evaluate and track activities at

properties that may have been affected by the release of hazardous substances. The SMBRPD displays information in six categories. The categories are:

1. CalSites Properties (CS)
2. School Property Evaluation Program Properties (SCH)
3. Voluntary Cleanup Program Properties (VCP)
4. Unconfirmed Properties Needing Further Evaluation (RFE)
5. Unconfirmed Properties Referred to Another Local or State Agency (REF)
6. Properties where a No Further Action Determination has been made (NFA)

Please Note: FirstSearch Reports list the above sites as DB Type (STATE).

Please Note: FirstSearch Reports list the above sites as DB Type (OTHER). Each Category contains information on properties based upon the type of work taking place at the site. For example, the CalSites database is now one of the six categories within SMPBRD and contains only confirmed sites considered as posing the greatest threat to the public and/or the potential public school sites will be found within the School Property Evaluation Program, and those properties undergoing voluntary investigation and/or cleanup are in the Voluntary Cleanup Program.

CORTESE LIST-Pursuant to Government Code Section 65962.5, the Hazardous Waste and Substances Sites List has been compiled by Cal/EPA, Hazardous Materials Data Management Program. The CAL EPA Dept. of Toxic Substances Control compiles information from subsets of the following databases to make up the CORTESE list:

1. The Dept. of Toxic Substances Control; contaminated or potentially contaminated hazardous waste sites listed in the CAL Sites database. Formerly known as ASPIS are included (CAL SITES formerly known as ASPIS).
2. The California State Water Resources Control Board; listing of Leaking Underground Storage Tanks are included (LTANK)
3. The California Integrated Waste Management Board; Sanitary Landfills which have evidence of groundwater contamination or known migration of hazardous materials (formerly WB-LF, now AB 3750).

Note: Track Info Services collects each of the above data sets individually and lists them separately in the following First Search categories in order to provide more current and comprehensive information: CALSITES: SPL, LTANK: LUST, WB-LF: SWL

**State Spills 90:** *CA EPA* SLIC REGIONS 1 - 9- The California Regional Water Quality Control Boards maintain report of sites that have records of spills, leaks, investigation, and cleanups.

**State/Tribal SWL:** *CA IWMB/SWRCB/COUNTY* SWIS SOLID WASTE INFORMATION SYSTEM-The California Integrated Waste Management Board maintains a database on solid waste facilities, operations, and disposal sites throughout the state of California. The types of facilities found in this database include landfills, transfer stations, material recovery facilities, composting sites, transformation facilities, waste tire sites, and closed disposal sites. For more information on individual sites call the number listed in the source field..

Please Note: This database contains poor site location information for many sites in the First Search reports; therefore, it may not be possible to locate or plot some sites in First Search reports.

WMUDS-The State Water Resources Control Board maintained the Waste Management Unit Database System (WMUDS). It is no longer updated. It tracked management units for several regulatory programs related to waste management and its potential impact on groundwater. Two of these programs (SWAT & TPCA) are no longer on-going regulatory programs as described below. Chapter 15 (SC15) is still an on-going regulatory program and information is updated periodically but not to the WMUDS database. The WMUDS System contains information from the following agency databases: Facility, Waste Management Unit (WMU), Waste Discharger System (WDS), SWAT, Chapter 15, TPCA, RCRA, Inspections, Violations, and Enforcement's.

Note: This database contains poor site location information for many sites in the First Search reports; therefore, it may not be possible to locate or plot some sites in First Search reports.

ORANGE COUNTY LANDFILLS LIST- A list maintained by the Orange County Health Department.

**State/Tribal LUST:** *CA SWRCB/COUNTY* LUSTIS- The State Water Resources Control Board maintains a database of sites with confirmed or unconfirmed leaking underground storage tanks. Information for this database is collected from the states regional boards quarterly and integrated with this database.

SAN DIEGO COUNTY LEAKING TANKS- The San Diego County Department of Environmental Health maintains a database of sites with confirmed or unconfirmed leaking underground storage tanks within its HE17/58 database. For more information on a specific file call the HazMat Duty Specialist at phone number listed in the source information field.

**State/Tribal UST/AST:** *CA EPA/COUNTY/CITY* ABOVEGROUND STORAGE TANKS LISTING-The Above Ground Petroleum Storage Act became State Law effective January 1, 1990. In general, the law requires owners or operators of AST's with petroleum products to file a storage statement and pay a fee by July 1, 1990 and every two years thereafter, take specific action to prevent spills, and in certain instances implement a

groundwater monitoring program. This law does not apply to that portion of a tank facility associated with the production oil and regulated by the State Division of Oil and Gas of the Dept. of Conservation.

**SWEEPS / FIDS STATE REGISTERED UNDERGROUND STORAGE TANKS-** Until 1994 the State Water Resources Control Board maintained a database of registered underground storage tanks statewide referred to as the SWEEPS System. The SWEEPS UST information was integrated with the CAL EPA's Facility Index System database (FIDS) which is a master index of information from numerous California agency environmental databases. That was last updated in 1994. Track Info Services included the UST information from the FIDS database in its First Search reports for historical purposes to help its clients identify where tanks may possibly have existed. For more information on specific sites from individual paper files archived at the State Water Resources Control Board call the number listed with the source information.

**INDIAN LANDS UNDERGROUND STORAGE TANKS LIST-** A listing of underground storage tanks currently on Indian Lands under federal jurisdiction. California Indian Land USTS are administered by US EPA Region 9.

**CUPA DATABASES & SOURCES-** Definition of a CUPA: A Certified Unified Program Agency (CUPA) is a local agency that has been certified by the CAL EPA to implement six state environmental programs within the local agency's jurisdiction. These can be a county, city, or JPA (Joint Powers Authority). This program was established under the amendments to the California Health and Safety Code made by SB 1082 in 1994.

A Participating Agency (PA) is a local agency that has been designated by the local CUPA to administer one or more Unified Programs within their jurisdiction on behalf of the CUPA. A Designated Agency (DA) is an agency that has not been certified by the CUPA but is the responsible local agency that would implement the six unified programs until they are certified.

Please Note: Track Info Services, LLC collects and maintains information regarding Underground Storage Tanks from majority of the CUPAS and Participating Agencies in the State of California. These agencies typically do not maintain nor release such information on a uniform or consistent schedule; therefore, currency of the data may vary. Please look at the details on a specific site with a UST record in the First Search Report to determine the actual currency date of the record as provided by the relevant agency. Numerous efforts are made on a regular basis to obtain updated records.

**State/Tribal IC: CA EPA DEED-RESTRICTED SITES LISTING-** The California EPA's Department of Toxic Substances Control Board maintains a list of deed-restricted sites, properties where the DTSC has placed limits or requirements on the future use of the property due to varying levels of cleanup possible, practical or necessary at the site.

**State/Tribal VCP: CA EPA SMBRPD / CAL SITES-** The California Department of Toxic Substances Control (DTSC) has developed an electronic database system with information about sites that are known to be contaminated with hazardous substances as well as information on uncharacterized properties where further studies may reveal problems. The Site Mitigation and Brownfields Reuse Program Database (SMBRPD), also known as CalSites, is used primarily by DTSC's staff as an informational tool to evaluate and track activities at properties that may have been affected by the release of hazardous substances.

The SMBRPD displays information in six categories. The categories are:

1. CalSites Properties (CS)
2. School Property Evaluation Program Properties (SCH)
3. Voluntary Cleanup Program Properties (VCP)
4. Unconfirmed Properties Needing Further Evaluation (RFE)
5. Unconfirmed Properties Referred to Another Local or State Agency (REF)
6. Properties where a No Further Action Determination has been made (NFA)

Please Note: FirstSearch Reports list the above sites as DB Type VC. Each Category contains information on properties based upon the type of work taking place at the site. The VC category contains only those properties undergoing voluntary investigation and/or cleanup and which are listed in the Voluntary Cleanup Program.

**RADON: NTIS NATIONAL RADON DATABASE -** EPA radon data from 1990-1991 national radon project collected for a variety of zip codes across the United States.

**State Permits: CA COUNTY SAN DIEGO COUNTY HE17 PERMITS-** The HE17/58 database tracks establishments issued permits and the status of their permits in relation to compliance with federal, state, and local regulations that the County oversees. It tracks if a site is a hazardous waste generator, TSD, gas station, has underground tanks, violations, or unauthorized releases. For more information on a specific file call the HazMat Duty Specialist at the phone number listed in the source information field.

**SAN BERNARDINO COUNTY HAZARDOUS MATERIALS PERMITS-** Handlers and Generators Permit Information Maintained by the Hazardous Materials Division.

**State Other: CA EPA/COUNTY SMBRPD / CAL SITES-** The California Department of Toxic Substances



Control (DTSC) has developed an electronic database system with information about sites that are known to be contaminated with hazardous substances as well as information on uncharacterized properties where further studies may reveal problems. The Site Mitigation and Brownfields Reuse Program Database (SMBRPD), also known as CalSites, is used primarily by DTSC's staff as an informational tool to evaluate and track activities at properties that may have been affected by the release of hazardous substances.

The SMBRPD displays information in six categories. The categories are:

1. CalSites Properties (CS)
2. School Property Evaluation Program Properties (SCH)
3. Voluntary Cleanup Program Properties (VCP)
4. Unconfirmed Properties Needing Further Evaluation (RFE)
5. Unconfirmed Properties Referred to Another Local or State Agency (REF)
6. Properties where a No Further Action Determination has been made (NFA)

Please Note: FirstSearch Reports list the above sites as DB Type (OTHER).

Each Category contains information on properties based upon the type of work taking place at the site. For example, the CalSites database is now one of the six categories within SMPBRD and contains only confirmed sites considered as posing the greatest threat to the public and/or the potential public school sites will be found within the School Property Evaluation Program, and those properties undergoing voluntary investigation and/or cleanup are in the Voluntary Cleanup Program.

LA COUNTY SITE MITIGATION COMPLAINT CONTROL LOG- The County of Los Angeles Public Health Investigation Compliant Control Log.

ORANGE COUNTY INDUSTRIAL SITE CLEANUPS- List maintained by the Orange County Environmental Health Agency.

RIVERSIDE COUNTY WASTE GENERATORS-A list of facilities in Riverside County which generate hazardous waste.

SACRAMENTO COUNTY MASTER HAZMAT LIST-Master list of facilities within Sacramento County with potentially hazardous materials.

SACRAMENTO COUNTY TOXIC SITE CLEANUPS-A list of sites where unauthorized releases of potentially hazardous materials have occurred.

**State Other:** *US DOJ* NATIONAL CLANDESTINE LABORATORY REGISTER - Database of addresses of some locations where law enforcement agencies reported they found chemicals or other items that indicated the presence of either clandestine drug laboratories or dumpsites. In most cases, the source of the entries is not the U.S. Department of Justice ("the Department"), and the Department has not verified the entry and does not guarantee its accuracy. All sites that are included in this data set will have an id that starts with NCLR.

## Environmental FirstSearch Database Sources

**NPL: EPA** Environmental Protection Agency

*Updated quarterly*

**NPL DELISTED: EPA** Environmental Protection Agency

*Updated quarterly*

**CERCLIS: EPA** Environmental Protection Agency

*Updated quarterly*

**NFRAP: EPA** Environmental Protection Agency.

*Updated quarterly*

**RCRA COR ACT: EPA** Environmental Protection Agency.

*Updated quarterly*

**RCRA TSD: EPA** Environmental Protection Agency.

*Updated quarterly*

**RCRA GEN: EPA** Environmental Protection Agency.

*Updated quarterly*

**RCRA NLR: EPA** Environmental Protection Agency

*Updated quarterly*

**Federal IC / EC: EPA** Environmental Protection Agency

*Updated quarterly*

**ERNS: EPA/NRC** Environmental Protection Agency

*Updated semi-annually*

**Tribal Lands: DOI/BIA** United States Department of the Interior

*Updated annually*

**State/Tribal Sites: CA EPA** The CAL EPA, Depart. Of Toxic Substances Control

Phone: (916) 323-3400

*Updated quarterly/when available*

**State Spills 90: CA EPA** The California State Water Resources Control Board

*Updated when available*

**State/Tribal SWL: CA IWMB/SWRCB/COUNTY** The California Integrated Waste Management Board

Phone:(916) 255-2331

The State Water Resources Control Board

Phone:(916) 227-4365

Orange County Health Department

*Updated quarterly/when available*

**State/Tribal LUST: CA SWRCB/COUNTY** The California State Water Resources Control Board

Phone:(916) 227-4416

San Diego County Department of Environmental Health

*Updated quarterly/when available*

**State/Tribal UST/AST: CA EPA/COUNTY/CITY** The State Water Resources Control Board

Phone:(916) 227-4364

CAL EPA Department of Toxic Substances Control

Phone:(916)227-4404

US EPA Region 9 Underground Storage Tank Program

Phone: (415) 972-3372

ALAMEDA COUNTY CUPAS:

\* County of Alameda Department of Environmental Health

\* Cities of Berkeley, Fremont, Hayward, Livermore / Pleasanton, Newark, Oakland, San Leandro, Union

ALPINE COUNTY CUPA:

\* Health Department (Only updated by agency sporadically)

AMADOR COUNTY CUPA:

\* County of Amador Environmental Health Department

BUTTE COUNTY CUPA

\* County of Butte Environmental Health Division (Only updated by agency biannually)

CALAVERAS COUNTY CUPA:

\* County of Calaveras Environmental Health Department

COLUSA COUNTY CUPA:

\* Environmental Health Dept.

CONTRA COSTA COUNTY CUPA:

\* Hazardous Materials Program

DEL NORTE COUNTY CUPA:

\* Department of Health and Social Services

EL DORADO COUNTY CUPAS:

\* County of El Dorado Environmental Health - Solid Waste Div (Only updated by agency annually)

\* County of El Dorado EMD Tahoe Division (Only updated by agency annually)

FRESNO COUNTY CUPA:

\* Haz. Mat and Solid Waste Programs

GLENN COUNTY CUPA:

\* Air Pollution Control District

HUMBOLDT COUNTY CUPA:

\* Environmental Health Division

IMPERIAL COUNTY CUPA:

\* Department of Planning and Building

INYO COUNTY CUPA:

\* Environmental Health Department

**KERN COUNTY CUPA:**

- \* County of Kern Environmental Health Department
- \* City of Bakersfield Fire Department

**KINGS COUNTY CUPA:**

- \* Environmental Health Services

**LAKE COUNTY CUPA:**

- \* Division of Environmental Health

**LASSEN COUNTY CUPA:**

- \* Department of Agriculture

**LOS ANGELES COUNTY CUPAS:**

- \* County of Los Angeles Fire Department CUPA Data as maintained by the Los Angeles County Department of Public Works

- \* County of Los Angeles Environmental Programs Division

- \* Cities of Burbank, El Segundo, Glendale, Long Beach/Signal Hill, Los Angeles, Pasadena, Santa Fe Springs, Santa Monica, Torrance, Vernon

**MADERA COUNTY CUPA:**

- \* Environmental Health Department

**MARIN COUNTY CUPA:**

- \* County of Marin Office of Waste Management

- \* City of San Rafael Fire Department

**MARIPOSA COUNTY CUPA:**

- \* Health Department

**MENDOCINO COUNTY CUPA:**

- \* Environmental Health Department

**MERCED COUNTY CUPA:**

- \* Division of Environmental Health

**MODOC COUNTY CUPA:**

- \* Department of Agriculture

**MONO COUNTY CUPA:**

- \* Health Department

**MONTEREY COUNTY CUPA:**

- \* Environmental Health Division

**NAPA COUNTY CUPA:**

- \* Hazardous Materials Section

**NEVADA COUNTY CUPA:**

- \* Environmental Health Department

**ORANGE COUNTY CUPAS:**

- \* County of Orange Environmental Health Department

- \* Cities of Anaheim, Fullerton, Orange, Santa Ana

- \* County of Orange Environmental Health Department

**PLACER COUNTY CUPAS:**

- \* County of Placer Division of Environmental Health Field Office

- \* Tahoe City

- \* City of Roseville Roseville Fire Department

**PLUMAS COUNTY CUPA:**

- \* Environmental Health Department

**RIVERSIDE COUNTY CUPA:**

- \* Environmental Health Department

**SACRAMENTO COUNTY CUPA:**

- \* County Environmental Mgmt Dept, Haz. Mat. Div.

**SAN BENITO COUNTY CUPA:**

- \* City of Hollister Environmental Service Department

**SAN BERNARDINO COUNTY CUPAS:**

- \* County of San Bernardino Fire Department, Haz. Mat. Div.

- \* City of Hesperia Hesperia Fire Prevention Department

- \* City of Victorville Victorville Fire Department

**SAN DIEGO COUNTY CUPA:**

- \* The San Diego County Dept. of Environmental Health HE 17/58

**SAN FRANCISCO COUNTY CUPA:**

- \* Department of Public Health

**SAN JOAQUIN COUNTY CUPA:**

- \* Environmental Health Division

**SAN LUIS OBISPO COUNTY CUPAS:**

\* County of San Luis Obispo Environmental Health Division

\* City of San Luis Obispo City Fire Department

**SAN MATEO COUNTY CUPA:**

\* Environmental Health Department

**SANTA BARBARA COUNTY CUPA:**

\* County Fire Dept Protective Services Division

**SANTA CLARA COUNTY CUPAS:**

\* County of Santa Clara Hazardous Materials Compliance Division

\* Santa Clara County Central Fire Protection District (Covers Campbell, Cupertino, Los Gatos, & Morgan Hill)

\* Cities of Gilroy, Milpitas, Mountain View, Palo Alto, San Jose Fire, Santa Clara, Sunnyvale

**SANTA CRUZ COUNTY CUPA:**

\* Environmental Health Department

**SHASTA COUNTY CUPA:**

\* Environmental Health Department

**SIERRA COUNTY CUPA:**

\* Health Department

**SISKIYOU COUNTY CUPA:**

\* Environmental Health Department

**SONOMA COUNTY CUPAS:**

\* County of Sonoma Department Of Environmental Health

\* Cities of Healdsburg / Sebastopol, Petaluma, Santa Rosa

**STANISLAUS COUNTY CUPA:**

\* Department of Environmental Resources Haz. Mat. Division

**SUTTER COUNTY CUPA:**

\* Department of Agriculture

**TEHAMA COUNTY CUPA:**

\* Department of Environmental Health

**TRINITY COUNTY CUPA:**

\* Department of Health

**TULARE COUNTY CUPA:**

\* Environmental Health Department

**TUOLUMNE COUNTY CUPA:**

\* Environmental Health

**VENTURA COUNTY CUPAS:**

\* County of Ventura Environmental Health Division

\* Cities of Oxnard, Ventura

**YOLO COUNTY CUPA:**

\* Environmental Health Department

**YUBA COUNTY CUPA:**

*Updated quarterly/annually/when available*

**State/Tribal IC: CA EPA** The California EPA Department of Toxic Substances Control.

*Updated Updated quarterly/annually/when available*

**State/Tribal VCP: CA EPA** The California EPA Department of Toxic Substances Control.

*Updated Updated quarterly/annually/when available*

**RADON: NTIS** Environmental Protection Agency, National Technical Information Services

*Updated periodically*

**State Permits: CA COUNTY** The San Diego County Depart. Of Environmental Health

Phone:(619) 338-2211

San Bernardino County Fire Department

*Updated quarterly/when available*

**State Other: CA EPA/COUNTY** The CAL EPA, Depart. Of Toxic Substances Control  
Phone: (916) 323-3400

The Los Angeles County Hazardous Materials Division

Phone: (323) 890-7806

Orange County Environmental Health Agency

Phone: (714) 834-3536

Riverside County Department of Environmental Health, Hazardous Materials Management Division

Phone:(951) 358-5055

Sacramento County Environmental Management Department

*Updated quarterly/when available*

**State Other: US DOJ** U.S. Department of Justice

*Updated when available*

***Environmental FirstSearch***  
***Street Name Report for Streets within .25 Mile(s) of Target Property***

**Target Property:** RIVERSIDE CA 92504

**JOB:** RTRP2

| <b>Street Name</b> | <b>Dist/Dir</b> | <b>Street Name</b>   | <b>Dist/Dir</b> |
|--------------------|-----------------|----------------------|-----------------|
| 68th St            | 0.00 --         | Julian Dr            | 0.06 SW         |
| Ainsley Ave        | 0.19 SE         | Jurupa Ave           | 0.07 SE         |
| Alabama St         | 0.18 SE         | Lakeview Ave         | 0.12 NE         |
| Alston Pl          | 0.24 NW         | Lakeview Cir         | 0.13 SW         |
| Alta Loma Way      | 0.12 SW         | Laurel Dr            | 0.06 SW         |
| Arbor Cir          | 0.11 SW         | Limonite Ave         | 0.00 --         |
| Arlington Ave      | 0.00 --         | Linares Ave          | 0.23 NW         |
| Auld St            | 0.06 SW         | Live Oak Dr          | 0.02 SW         |
| Bellevue Ave       | 0.00 --         | Lucretia Ave         | 0.10 NE         |
| Bentley St         | 0.23 SE         | Macy Ct              | 0.06 SW         |
| Bradford St        | 0.03 SE         | Mayberry Cir         | 0.18 SW         |
| California Ave     | 0.08 SW         | Meagan Ln            | 0.22 SE         |
| Cherry St          | 0.00 --         | Medallion Pl         | 0.21 SE         |
| Chula Vista Way    | 0.15 SW         | Merrywood Cir        | 0.14 SW         |
| Clay St            | 0.05 NW         | Nino Way             | 0.24 NE         |
| Cobb St            | 0.13 SE         | North Dr             | 0.17 SW         |
| Crest Ave          | 0.06 SE         | North Shore Dr       | 0.13 SW         |
| Crestview Dr       | 0.17 SW         | Oak Crest Cir        | 0.15 SW         |
| Dales St           | 0.23 SE         | Ontario St           | 0.19 SE         |
| Dana Ave           | 0.02 NE         | Orangewood Dr        | 0.25 SE         |
| Driftwood Cir      | 0.23 SW         | Park Cir             | 0.04 SW         |
| Dunn Ct            | 0.10 SE         | Payton Ave           | 0.00 --         |
| Ed Perkie St       | 0.09 SE         | Peachtree Dr         | 0.02 SW         |
| Edgemont Dr        | 0.25 SW         | Pedley Rd            | 0.09 NE         |
| Elkgrove Dr        | 0.18 SW         | Pedley Substation Rd | 0.00 --         |
| Elmwood Cir        | 0.04 SW         | Pepperwood Cir       | 0.04 SW         |
| Evergreen Dr       | 0.13 SW         | Pinehurst Cir        | 0.18 SW         |
| Filly Ln           | 0.21 SW         | Pinto Pl             | 0.00 --         |
| Fountain Dr        | 0.18 SW         | Rickenbacker Ave     | 0.25 SE         |
| Frank Ave          | 0.00 --         | Rosebud Dr           | 0.07 SW         |
| Galena St          | 0.00 --         | Rosewood Cir         | 0.04 SW         |
| General Rd         | 0.10 NW         | Rossini Ct           | 0.12 SE         |
| Golden Dr          | 0.10 SW         | Royalwood Cir        | 0.10 SW         |
| Greenleaf Dr       | 0.17 SW         | Rutland Ave          | 0.06 SE         |
| Grulla Ct          | 0.00 --         | Smith Ave            | 0.01 NE         |
| Hazelwood Dr       | 0.13 SW         | Tyler St             | 0.07 SE         |
| Hershey Way        | 0.10 SE         | Van Buren Blvd       | 0.00 --         |
| Hollyglen Dr       | 0.11 SW         | Viceroy Ave          | 0.00 --         |
| Holmes Ave         | 0.00 --         | Wilderness Ave       | 0.01 -E         |
| I-15               | 0.01 NW         | Wineville Ave        | 0.00 --         |
| Idyllwild Ln       | 0.06 SW         |                      |                 |
| Ivy Glen Dr        | 0.02 SW         |                      |                 |

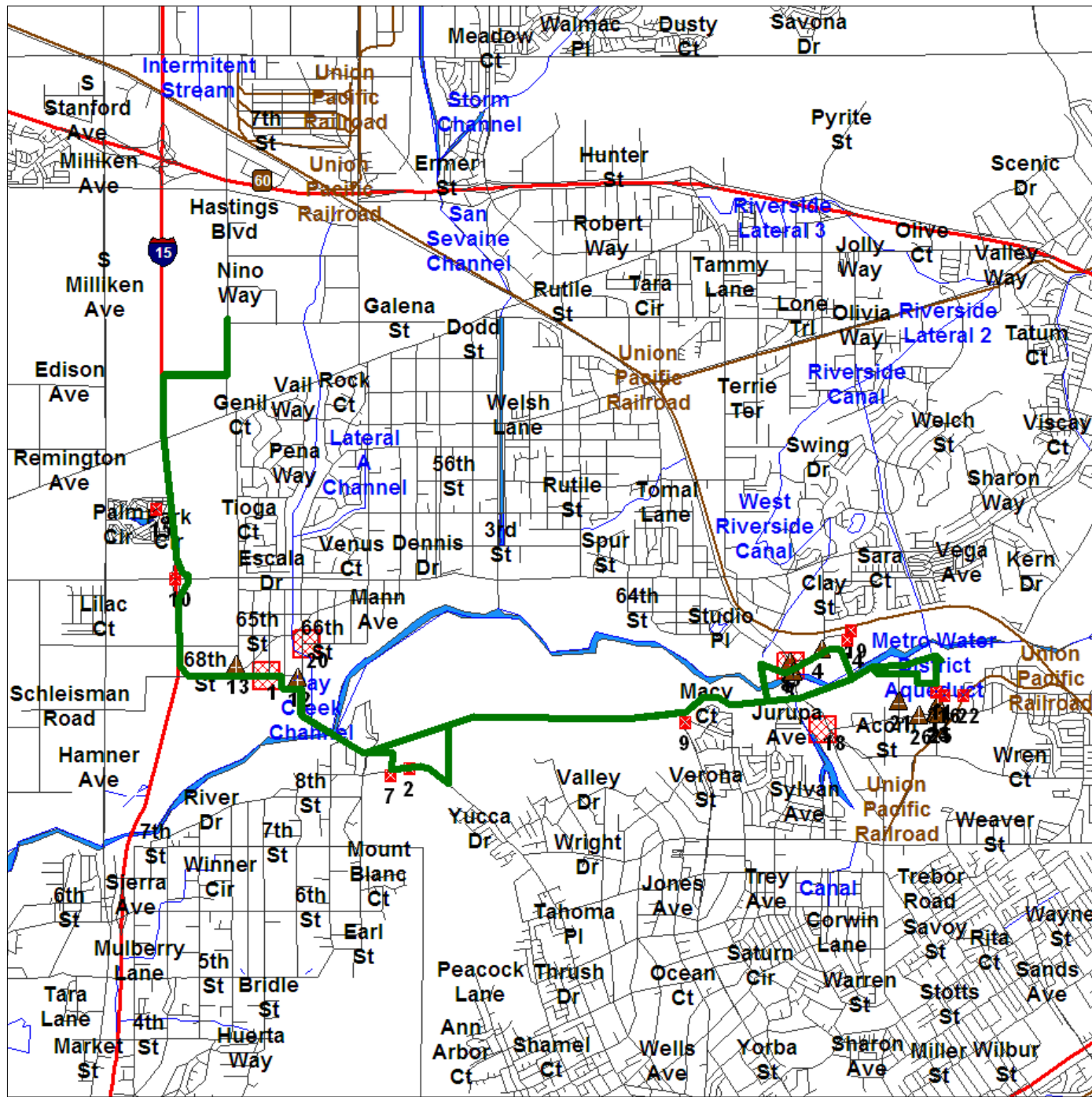


# Environmental FirstSearch

1 Mile Radius from Line  
Single Map:

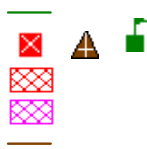


, RIVERSIDE CA 92504



Source: U.S. Census TIGER Files

- Linear Search Line .....
- Identified Site, Multiple Sites, Receptor .....
- NPL, DELNPL, Brownfield, Solid Waste Landfill (SWL), Hazardous Waste .....
- Triballand.....
- Railroads .....





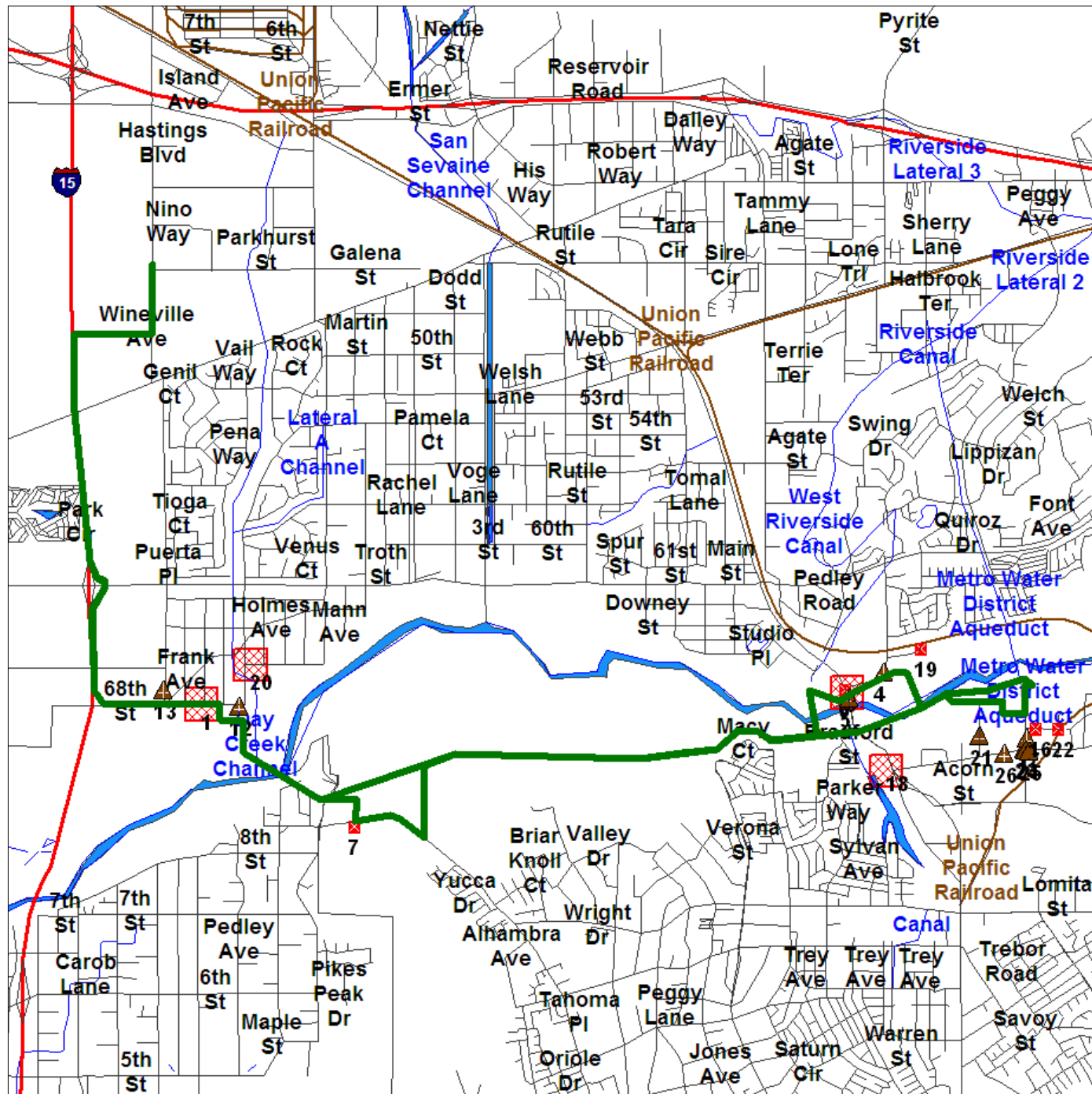


# Environmental FirstSearch

.25 Mile Radius from Line  
LINEAR: Multiple Databases




## , RIVERSIDE CA 92504



Source: U.S. Census TIGER Files

- Linear Search Line .....
- Identified Site, Multiple Sites, Receptor .....
- NPL, DELNPL, Brownfield, Solid Waste Landfill (SWL), Hazardous Waste .....
- Triballand.....
- Railroads .....

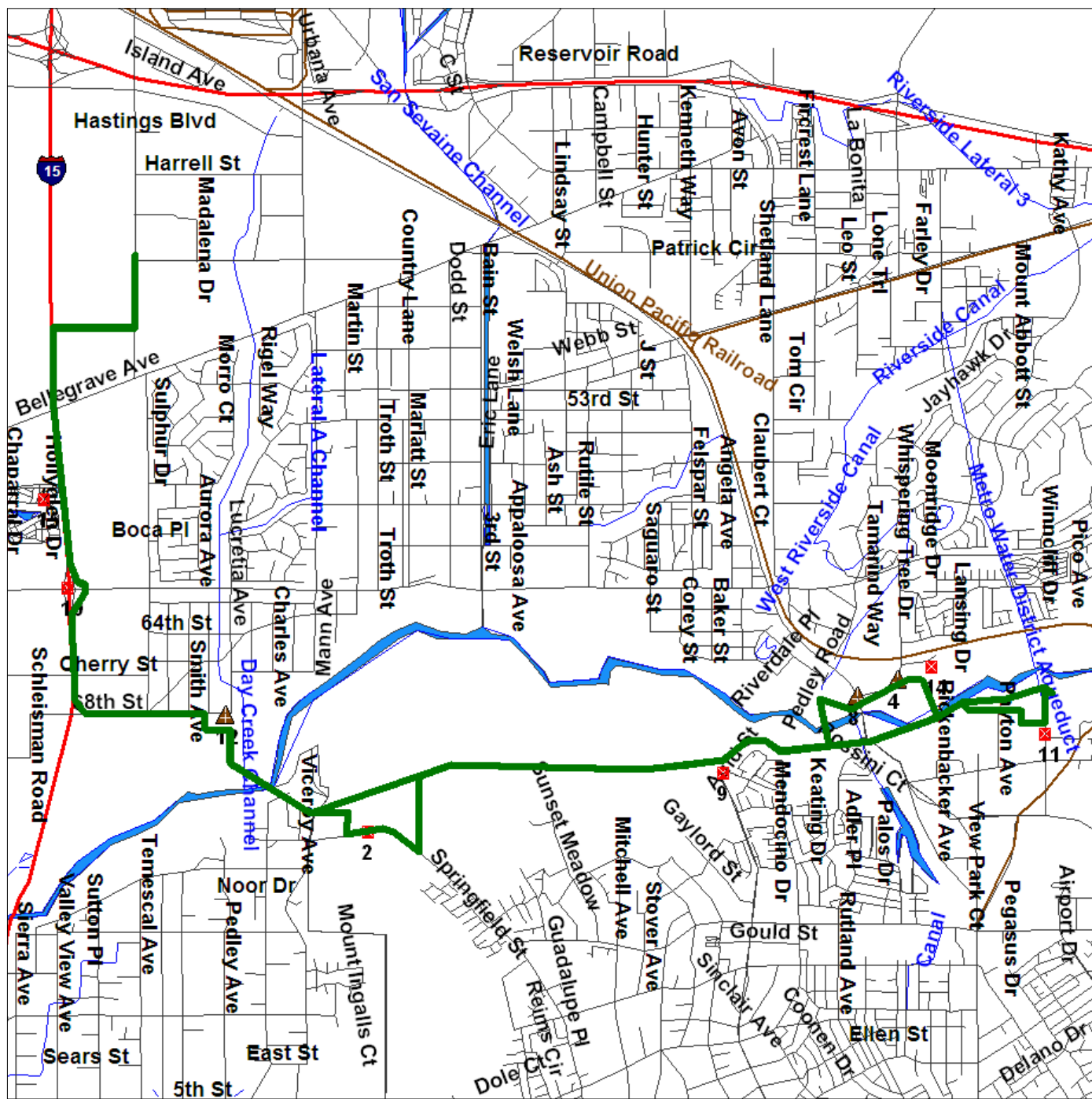


# Environmental FirstSearch

.12 Mile Radius from Line  
 LINEAR: SPILLS90, ERNS, RCRANLR, PERMITS

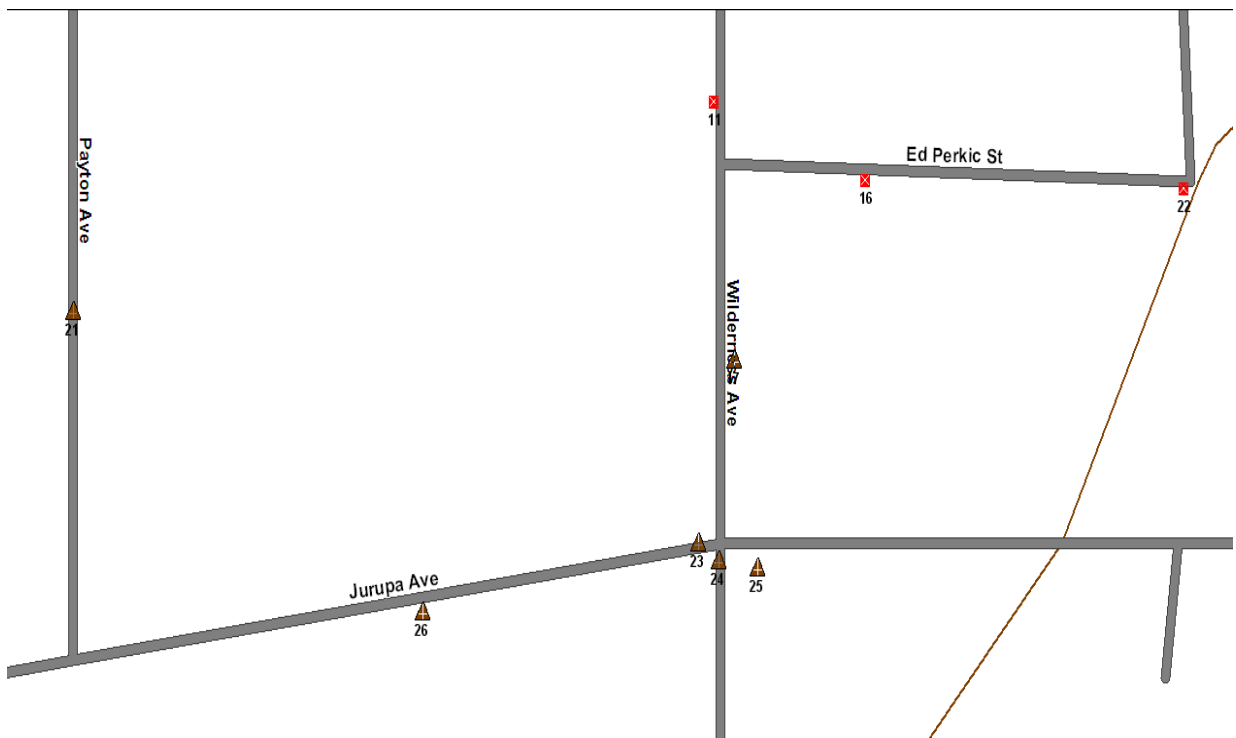
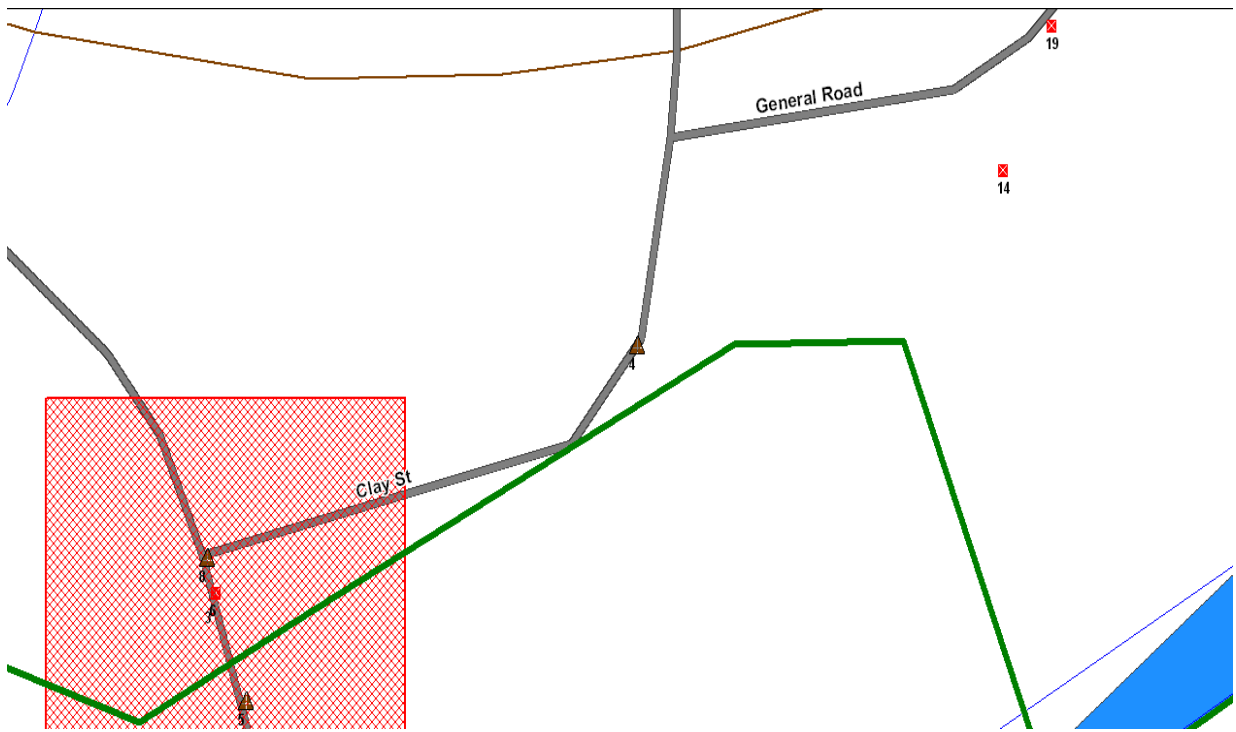


, RIVERSIDE CA 92504



Source: U.S. Census TIGER Files

- Linear Search Line .....
- Identified Site, Multiple Sites, Receptor .....
- NPL, DELNPL, Brownfield, Solid Waste Landfill (SWL), Hazardous Waste .....
- Triballand.....
- Railroads .....

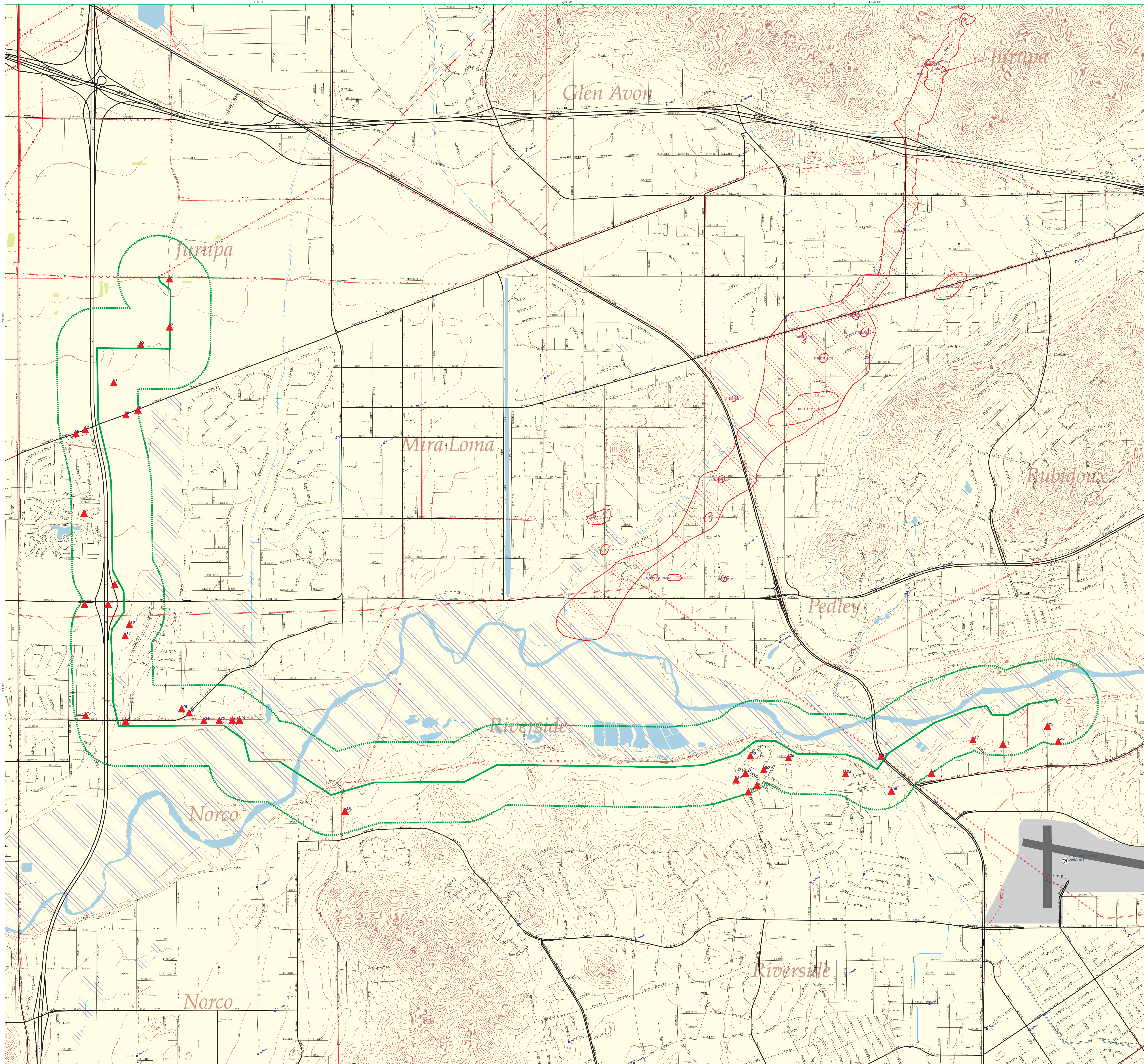


**ATTACHMENT 2:**  
**EDR Report – I-15 230kV Route**




# EDR DataMap® Corridor Study

RTRP I-15 230 Kv Transmission Line



- ▲ Listed Sites
- Earthquake Epicenters (Richter 5 or greater)
- - - Search Boundary
- Roads
- Major Roads
- Waterways
- Railroads
- Contour Lines
- Pipelines
- Powerlines
- Fault Lines
- Water
- Superfund Sites
- Federal DOD Sites
- Indian Reservations BIA
- 100-Yr Flood Zones
- National Wetland Inventory



Riverside, CA



Scale in Miles





**RTRP I-15 230 Kv Transmission Line**  
Riverside, CA 92505

Inquiry Number: 4445018.10s  
October 22, 2015

## EDR DataMap™ Corridor Study

***Thank you for your business.***  
Please contact EDR at 1-800-352-0050  
with any questions or comments.

**Disclaimer - Copyright and Trademark Notice**

This Report contains certain information obtained from a variety of public and other sources reasonably available to Environmental Data Resources, Inc. It cannot be concluded from this Report that coverage information for the target and surrounding properties does not exist from other sources. **NO WARRANTY EXPRESSED OR IMPLIED, IS MADE WHATSOEVER IN CONNECTION WITH THIS REPORT. ENVIRONMENTAL DATA RESOURCES, INC. SPECIFICALLY DISCLAIMS THE MAKING OF ANY SUCH WARRANTIES, INCLUDING WITHOUT LIMITATION, MERCHANTABILITY OR FITNESS FOR A PARTICULAR USE OR PURPOSE. ALL RISK IS ASSUMED BY THE USER. IN NO EVENT SHALL ENVIRONMENTAL DATA RESOURCES, INC. BE LIABLE TO ANYONE, WHETHER ARISING OUT OF ERRORS OR OMISSIONS, NEGLIGENCE, ACCIDENT OR ANY OTHER CAUSE, FOR ANY LOSS OF DAMAGE, INCLUDING, WITHOUT LIMITATION, SPECIAL, INCIDENTAL, CONSEQUENTIAL, OR EXEMPLARY DAMAGES. ANY LIABILITY ON THE PART OF ENVIRONMENTAL DATA RESOURCES, INC. IS STRICTLY LIMITED TO A REFUND OF THE AMOUNT PAID FOR THIS REPORT.** Purchaser accepts this Report "AS IS". Any analyses, estimates, ratings, environmental risk levels or risk codes provided in this Report are provided for illustrative purposes only, and are not intended to provide, nor should they be interpreted as providing any facts regarding, or prediction or forecast of, any environmental risk for any property. Only a Phase I Environmental Site Assessment performed by an environmental professional can provide information regarding the environmental risk for any property. Additionally, the information provided in this Report is not to be construed as legal advice.

Copyright 2015 by Environmental Data Resources, Inc. All rights reserved. Reproduction in any media or format, in whole or in part, of any report or map of Environmental Data Resources, Inc., or its affiliates, is prohibited without prior written permission.

EDR and its logos (including Sanborn and Sanborn Map) are trademarks of Environmental Data Resources, Inc. or its affiliates. All other trademarks used herein are the property of their respective owners.

# EXECUTIVE SUMMARY

## TARGET PROPERTY INFORMATION

### ADDRESS

RIVERSIDE, CA 92505  
RIVERSIDE, CA 92505

## DATABASES WITH NO MAPPED SITES

No mapped sites were found in EDR's search of available ("reasonably ascertainable ") government records within the requested search area for the following databases:

## FEDERAL RECORDS

|                   |   |
|-------------------|---|
| NPL               | National Priority List  |
| Proposed NPL      | Proposed National Priority List Sites   |
| Delisted NPL      | National Priority List Deletions  |
| NPL LIENS         | Federal Superfund Liens   |
| CERCLIS           | Comprehensive Environmental Response, Compensation, and Liability Information System  |
| CERC-NFRAP        | CERCLIS No Further Remedial Action Planned  |
| LIENS 2           | CERCLA Lien Information   |
| CORRACTS          | Corrective Action Report  |
| RCRA-TSDF         | RCRA - Treatment, Storage and Disposal  |
| RCRA NonGen / NLR | RCRA - Non Generators / No Longer Regulated   |
| US ENG CONTROLS   | Engineering Controls Sites List   |
| US INST CONTROL   | Sites with Institutional Controls   |
| HMIRS             | Hazardous Materials Information Reporting System  |
| DOT OPS           | Incident and Accident Data  |
| US CDL            | Clandestine Drug Labs   |
| US BROWNFIELDS    | A Listing of Brownfields Sites  |
| DOD               | Department of Defense Sites   |
| FUDS              | Formerly Used Defense Sites   |
| LUCIS             | Land Use Control Information System   |
| CONSENT           | Superfund (CERCLA) Consent Decrees  |
| ROD               | Records Of Decision   |
| UMTRA             | Uranium Mill Tailings Sites   |
| ODI               | Open Dump Inventory   |
| DEBRIS REGION 9   | Torres Martinez Reservation Illegal Dump Site Locations   |
| US MINES          | Mines Master Index File   |
| TRIS              | Toxic Chemical Release Inventory System   |
| TSCA              | Toxic Substances Control Act  |
| FTTS              | FIFRA/ TSCA Tracking System - FIFRA (Federal Insecticide, Fungicide, & Rodenticide Act)/TSCA (Toxic Substances Control Act) |
| HIST FTTS         | FIFRA/TSCA Tracking System Administrative Case Listing  |
| SSTS              | Section 7 Tracking Systems  |
| PADS              | PCB Activity Database System  |
| MLTS              | Material Licensing Tracking System  |
| RADINFO           | Radiation Information Database  |
| RAATS             | RCRA Administrative Action Tracking System  |



## EXECUTIVE SUMMARY

|                       |  |
|-----------------------|--|
| RMP.....              | Risk Management Plans                                  |
| PCB TRANSFORMER.....  | PCB Transformer Registration Database                  |
| US HIST CDL.....      | National Clandestine Laboratory Register               |
| SCRD DRYCLEANERS..... | State Coalition for Remediation of Drycleaners Listing |
| LEAD SMELTERS.....    | Lead Smelter Sites                                     |
| COAL ASH EPA.....     | Coal Combustion Residues Surface Impoundments List     |
| US FIN ASSUR.....     | Financial Assurance Information                        |
| EPA WATCH LIST.....   | EPA WATCH LIST   |
| PRP.....              | Potentially Responsible Parties                        |
| 2020 COR ACTION.....  | 2020 Corrective Action Program List                    |
| COAL ASH DOE.....     | Steam-Electric Plant Operation Data                    |
| FEDERAL FACILITY..... | Federal Facility Site Information listing              |
| FEMA UST.....         | Underground Storage Tank Listing                       |

### **STATE AND LOCAL RECORDS**

|                        |   |
|------------------------|---|
| HIST Cal-Sites.....    | Historical Calsites Database                      |
| CA BOND EXP. PLAN..... | Bond Expenditure Plan                             |
| Toxic Pits.....        | Toxic Pits Cleanup Act Sites                      |
| SWF/LF.....            | Solid Waste Information System                    |
| UIC.....               | UIC Listing                                       |
| Cortese.....           | "Cortese" Hazardous Waste & Substances Sites List |
| HIST CORTESE.....      | Hazardous Waste & Substance Site List             |
| SWRCY.....             | Recycler Database                                 |
| LUST.....              | Geotracker's Leaking Underground Fuel Tank Report |
| CA FID UST.....        | Facility Inventory Database                       |
| SLIC.....              | Statewide SLIC Cases                              |
| LIENS.....             | Environmental Liens Listing                       |
| CUPA Listings.....     | CUPA Resources List                               |
| MCS.....               | Military Cleanup Sites Listing                    |
| AST.....               | Aboveground Petroleum Storage Tank Facilities     |
| Notify 65.....         | Proposition 65 Records                            |
| DEED.....              | Deed Restriction Listing                          |
| VCP.....               | Voluntary Cleanup Program Properties              |
| DRYCLEANERS.....       | Cleaner Facilities                                |
| WIP.....               | Well Investigation Program Case List              |
| RESPONSE.....          | State Response Sites                              |
| HAULERS.....           | Registered Waste Tire Haulers Listing             |
| PROC.....              | Certified Processors Database                     |
| HWT.....               | Registered Hazardous Waste Transporter Database   |
| WASTEWATER PITS.....   | Oil Wastewater Pits Listing                       |
| MINES.....             | Mines Site Location Listing                       |
| HWP.....               | EnviroStor Permitted Facilities Listing           |
| MWMP.....              | Medical Waste Management Program Listing          |
| BROWNFIELDS.....       | Considered Brownfields Sites Listing              |

### **TRIBAL RECORDS**

|                    |  |
|--------------------|--|
| INDIAN RESERV..... | Indian Reservations                                |
| INDIAN ODI.....    | Report on the Status of Open Dumps on Indian Lands |
| INDIAN LUST.....   | Leaking Underground Storage Tanks on Indian Land   |
| INDIAN UST.....    | Underground Storage Tanks on Indian Land           |
| INDIAN VCP.....    | Voluntary Cleanup Priority Listing                 |

### **EDR PROPRIETARY RECORDS**

|              |   |
|--------------|---|
| EDR MGP..... | EDR Proprietary Manufactured Gas Plants |
|--------------|---|

## EXECUTIVE SUMMARY

EDR US Hist Cleaners..... EDR Exclusive Historic Dry Cleaners  
RGA LUST..... Recovered Government Archive Leaking Underground Storage Tank  
RGA LF..... Recovered Government Archive Solid Waste Facilities List

### SURROUNDING SITES: SEARCH RESULTS

Surrounding sites were identified.

Page numbers and map identification numbers refer to the EDR Radius Map report where detailed data on individual sites can be reviewed.

Sites listed in ***bold italics*** are in multiple databases.

Unmappable (orphan) sites are not considered in the foregoing analysis.

### FEDERAL RECORDS

RCRA-LQG: RCRAInfo is EPA's comprehensive information system, providing access to data supporting the Resource Conservation and Recovery Act (RCRA) of 1976 and the Hazardous and Solid Waste Amendments (HSWA) of 1984. The database includes selective information on sites which generate, transport, store, treat and/or dispose of hazardous waste as defined by the Resource Conservation and Recovery Act (RCRA). Large quantity generators (LQGs) generate over 1,000 kilograms (kg) of hazardous waste, or over 1 kg of acutely hazardous waste per month.

A review of the RCRA-LQG list, as provided by EDR, and dated 06/09/2015 has revealed that there is 1 RCRA-LQG site within the searched area.

| <u>Site</u>                  | <u>Address</u>                   | <u>Map ID</u>    | <u>Page</u>      |
|------------------------------|----------------------------------|------------------|------------------|
| <b><i>CHEVRON 210408</i></b> | <b><i>12464 LIMONITE AVE</i></b> | <b><i>11</i></b> | <b><i>33</i></b> |

RCRA-SQG: RCRAInfo is EPA's comprehensive information system, providing access to data supporting the Resource Conservation and Recovery Act (RCRA) of 1976 and the Hazardous and Solid Waste Amendments (HSWA) of 1984. The database includes selective information on sites which generate, transport, store, treat and/or dispose of hazardous waste as defined by the Resource Conservation and Recovery Act (RCRA). Small quantity generators (SQGs) generate between 100 kg and 1,000 kg of hazardous waste per month.

A review of the RCRA-SQG list, as provided by EDR, and dated 06/09/2015 has revealed that there is 1 RCRA-SQG site within the searched area.

| <u>Site</u>                 | <u>Address</u>                  | <u>Map ID</u>    | <u>Page</u>      |
|-----------------------------|---------------------------------|------------------|------------------|
| <b><i>EAGLE POLYISO</i></b> | <b><i>6942 ED PERKIC ST</i></b> | <b><i>25</i></b> | <b><i>76</i></b> |

RCRA-CESQG: RCRAInfo is EPA's comprehensive information system, providing access to data supporting the Resource Conservation and Recovery Act (RCRA) of 1976 and the Hazardous and Solid Waste Amendments (HSWA) of 1984. The database includes selective information on sites which generate, transport, store, treat and/or dispose of hazardous waste as defined by the Resource Conservation and Recovery Act (RCRA). Conditionally exempt small quantity generators (CESQGs) generate less than 100 kg of hazardous waste, or less than 1 kg of acutely hazardous waste per month.

A review of the RCRA-CESQG list, as provided by EDR, and dated 06/09/2015 has revealed that there is

## EXECUTIVE SUMMARY

1 RCRA-CESQG site within the searched area.

| <u>Site</u>      | <u>Address</u>     | <u>Map ID</u> | <u>Page</u> |
|------------------|--------------------|---------------|-------------|
| WALGREENS #13657 | 12574 LIMONITE AVE | 11            | 39          |

ERNS: The Emergency Response Notification System records and stores information on reported releases of oil and hazardous substances. The source of this database is the U.S. EPA.

A review of the ERNS list, as provided by EDR, and dated 06/22/2015 has revealed that there are 2 ERNS sites within the searched area.

| <u>Site</u>  | <u>Address</u>       | <u>Map ID</u> | <u>Page</u> |
|--------------|----------------------|---------------|-------------|
| Not reported | 445 HOLLY GLENN DRIV | 9             | 29          |
| Not reported | I-15 OVERPASS TO LIM | 12            | 41          |

ICIS: The Integrated Compliance Information System (ICIS) supports the information needs of the national enforcement and compliance program as well as the unique needs of the National Pollutant Discharge Elimination System (NPDES) program.

A review of the ICIS list, as provided by EDR, and dated 01/23/2015 has revealed that there is 1 ICIS site within the searched area.

| <u>Site</u>            | <u>Address</u>           | <u>Map ID</u> | <u>Page</u> |
|------------------------|--------------------------|---------------|-------------|
| <b>TOM ALGER DAIRY</b> | <b>11612 68TH STREET</b> | <b>20</b>     | <b>54</b>   |

FINDS: The Facility Index System contains both facility information and "pointers" to other sources of information that contain more detail. These include: RCRIS; Permit Compliance System (PCS); Aerometric Information Retrieval System (AIRS); FATES (FIFRA [Federal Insecticide Fungicide Rodenticide Act] and TSCA Enforcement System, FTTS [FIFRA/TSCA Tracking System]; CERCLIS; DOCKET (Enforcement Docket used to manage and track information on civil judicial enforcement cases for all environmental statutes); Federal Underground Injection Control (FURS); Federal Reporting Data System (FRDS); Surface Impoundments (SIA); TSCA Chemicals in Commerce Information System (CICS); PADS; RCRA-J (medical waste transporters/disposers); TRIS; and TSCA. The source of this database is the U.S. EPA/NTIS.

A review of the FINDS list, as provided by EDR, and dated 01/18/2015 has revealed that there are 15 FINDS sites within the searched area.

| <u>Site</u>            | <u>Address</u>           | <u>Map ID</u> | <u>Page</u> |
|------------------------|--------------------------|---------------|-------------|
| PETE VANDERHAM DAIRY   | 4800 WINEVILLE RD.       | 1             | 4           |
| SAMUEL P LEWIS DBA C   | 12000 BELLEGRAVE AVE     | 5             | 22          |
| SAMUEL P LEWIS DBA C   | 12080 BELLEGRAVE AVE     | 6             | 23          |
| GORZEMAN DAIRY #1      | 12451 BELLEGRAVE AVE     | 8             | 28          |
| T-MOBILE WEST CORP     | 12095 LIMONITE AVE       | 10            | 30          |
| CHEVRON #21-0408       | 12464 LIMONITE AVE       | 11            | 37          |
| CHEVRON 210408 - EAS   | 12464 LIMONITE AVE       | 11            | 37          |
| WALGREENS #13657       | 12574 LIMONITE AVE       | 11            | 41          |
| <b>TOM ALGER DAIRY</b> | <b>11612 68TH STREET</b> | <b>20</b>     | <b>54</b>   |
| JOE & RANDY GORZEMAN   | 11690 68TH ST            | 21            | 61          |
| TRIPLE H FOOD PROCES   | 5821 WILDERNESS AVE.     | 23            | 68          |

## EXECUTIVE SUMMARY

| <u>Site</u>          | <u>Address</u>      | <u>Map ID</u> | <u>Page</u> |
|----------------------|---------------------|---------------|-------------|
| APACHE PRODUCTS COMP | 6942 ED PERKIC ST.  | 25            | 77          |
| RIVERSIDE ENERGY RES | 5901 PAYTON AVE.    | 26            | 80          |
| CITY OF RIVERSIDE PU | 5901 PAYTON AVE     | 26            | 98          |
| SCE PEDLEY SUBSTATIO | N/O 11551 ARLINGTON | 38            | 105         |

US AIRS: The database is a sub-system of Aerometric Information Retrieval System (AIRS). AFS contains compliance data on air pollution point sources regulated by the U.S. EPA and/or state and local air regulatory agencies. This information comes from source reports by various stationary sources of air pollution, such as electric power plants, steel mills, factories, and universities, and provides information about the air pollutants they produce. Action, air program, air program pollutant, and general level plant data. It is used to track emissions and compliance data from industrial plants.

A review of the US AIRS list, as provided by EDR, and dated 07/22/2015 has revealed that there is 1 US AIRS site within the searched area.

| <u>Site</u>          | <u>Address</u>  | <u>Map ID</u> | <u>Page</u> |
|----------------------|-----------------|---------------|-------------|
| CITY OF RIVERSIDE PU | 5901 PAYTON AVE | 26            | 81          |

### **STATE AND LOCAL RECORDS**

SCH: This category contains proposed and existing school sites that are being evaluated by DTSC for possible hazardous materials contamination. In some cases, these properties may be listed in the CalSites category. depending on the level of threat to public health and safety or the. environment they pose.

A review of the SCH list, as provided by EDR, and dated 08/03/2015 has revealed that there is 1 SCH site within the searched area.

| <u>Site</u>  | <u>Address</u>                     | <u>Map ID</u>    | <u>Page</u>      |
|--|------------------------------------|------------------|------------------|
| <b><i>PROPOSED LOUIS VANDE</i></b><br>Facility Id: 33020007<br>Status: No Further Action | <b><i>6715 WINEVILLE AVENU</i></b> | <b><i>15</i></b> | <b><i>48</i></b> |

WDS: California Water Resources Control Board - Waste Discharge System.

A review of the WDS list, as provided by EDR, and dated 06/19/2007 has revealed that there are 3 WDS sites within the searched area.

| <u>Site</u>   | <u>Address</u>     | <u>Map ID</u> | <u>Page</u> |
|---|--------------------|---------------|-------------|
| VANDERHAM DAIRY<br>Facility Status: A<br>Facility Id: 8 335286001 | 4860 WINEVILLE AVE | 2             | 18          |
| KASBERGEN DAIRY<br>Facility Status: A                             | 12400 LIMONITE AVE | 11            | 30          |

## EXECUTIVE SUMMARY

Facility Id: 8 335515001

**TOM ALGER DAIRY**

**11612 68TH**

**20**

**55**

Facility Status: A

Facility Id: 8 335604001

NPDES: A listing of NPDES permits, including stormwater.

A review of the NPDES list, as provided by EDR, and dated 08/17/2015 has revealed that there are 5 NPDES sites within the searched area.

| <u>Site</u>  | <u>Address</u>             | <u>Map ID</u> | <u>Page</u> |
|--|----------------------------|---------------|-------------|
| WESTATES PARCEL 4<br>Facility Status: Active           | NE CORNER CANTU GALL       | 1             | 12          |
| KASBERGEN DAIRY  | 12400 LIMONITE             | 11            | 31          |
| CRESTVIEW DAIRY  | 11980 68TH                 | 22            | 62          |
| <b>TRIPLE H FOOD PROCES</b><br>Facility Status: Active | <b>5821 WILDERNESS AVE</b> | <b>23</b>     | <b>64</b>   |
| RIVERSIDE GATEWAY PL<br>Facility Status: Terminated    | JURUPA AVE & VAN BUR       | 36            | 102         |

UST: The Underground Storage Tank database contains registered USTs. USTs are regulated under Subtitle I of the Resource Conservation and Recovery Act (RCRA). The data come from the State Water Resources Control Board's Hazardous Substance Storage Container Database.

A review of the UST list, as provided by EDR, and dated 09/14/2015 has revealed that there are 2 UST sites within the searched area.

| <u>Site</u>                         | <u>Address</u>       | <u>Map ID</u> | <u>Page</u> |
|-------------------------------------|----------------------|---------------|-------------|
| VERNOLA RANCH<br>Facility Id: 81649 | 12080 BELLEGRAVE AVE | 6             | 22          |
| CHEVRON #21-0408                    | 12464 LIMONITE AVE   | 11            | 37          |

HIST UST: Historical UST Registered Database.

A review of the HIST UST list, as provided by EDR, and dated 10/15/1990 has revealed that there is 1 HIST UST site within the searched area.

| <u>Site</u>                                      | <u>Address</u>     | <u>Map ID</u> | <u>Page</u> |
|--|--------------------|---------------|-------------|
| JAKE (N) VANDEN BERG<br>Facility Id: 00000035132 | 6715 WINEVILLE AVE | 15            | 47          |

## EXECUTIVE SUMMARY

SWEEPS UST: Statewide Environmental Evaluation and Planning System. This underground storage tank listing was updated and maintained by a company contacted by the SWRCB in the early 1990's. The listing is no longer updated or maintained. The local agency is the contact for more information on a site on the SWEEPS list.

A review of the SWEEPS UST list, as provided by EDR, and dated 06/01/1994 has revealed that there is 1 SWEEPS UST site within the searched area.

| <u>Site</u>  | <u>Address</u>              | <u>Map ID</u> | <u>Page</u> |
|--|-----------------------------|---------------|-------------|
| <b>SAMUEL P LEWIS DBA C</b><br>Status: A<br>Tank Status: A<br>Comp Number: 53932 | <b>12080 BELLEGRAVE AVE</b> | <b>6</b>      | <b>24</b>   |

CHMIRS: The California Hazardous Material Incident Report System contains information on reported hazardous material incidents, i.e., accidental releases or spills. The source is the California Office of Emergency Services.

A review of the CHMIRS list, as provided by EDR, and dated 06/15/2015 has revealed that there are 4 CHMIRS sites within the searched area.

| <u>Site</u>   | <u>Address</u>             | <u>Map ID</u> | <u>Page</u> |
|---|----------------------------|---------------|-------------|
| Not reported<br>OES Incident Number: 2-7022                 | GALENA ST. AT WINEVI       | 1             | 11          |
| Not reported<br>OES Incident Number: 4-5960                 | 445 HOLLY GLENN DR.        | 9             | 29          |
| <b>TRIPLE H FOOD PROCES</b><br>OES Incident Number: 12-2585 | <b>5821 WILDERNESS AVE</b> | <b>23</b>     | <b>64</b>   |
| Not reported<br>OES Incident Number: 8-2559                 | 5904 ACORN ST              | 24            | 69          |

LDS: The Land Disposal program regulates of waste discharge to land for treatment, storage and disposal in waste management units.

A review of the LDS list, as provided by EDR, and dated 09/14/2015 has revealed that there is 1 LDS site within the searched area.

| <u>Site</u>  | <u>Address</u>       | <u>Map ID</u> | <u>Page</u> |
|--|----------------------|---------------|-------------|
| LANDFILL,MIRA LOMA<br>Global Id: L10004834158<br>Status: Open - Inactive | COUNTRY VILLAGE ROAD | 20            | 55          |

## EXECUTIVE SUMMARY

ENF: A listing of Water Board Enforcement Actions. Formal is everything except Oral/Verbal Communication, Notice of Violation, Expedited Payment Letter, and Staff Enforcement Letter.

A review of the ENF list, as provided by EDR, and dated 08/24/2015 has revealed that there are 2 ENF sites within the searched area.

| <u>Site</u>  | <u>Address</u>        | <u>Map ID</u> | <u>Page</u> |
|--|-----------------------|---------------|-------------|
| <b>PETE VANDERHAM DAIRY</b><br>Status: Historical<br>Status: Active<br>Facility Id: 270238                       | <b>4800 WINEVILLE</b> | <b>1</b>      | <b>4</b>    |
| <b>TOM ALGER DAIRY</b><br>Status: Historical<br>Status: Historical<br>Facility Id: 264641<br>Facility Id: 236471 | <b>11612 68TH</b>     | <b>20</b>     | <b>55</b>   |

CDL: A listing of drug lab locations. Listing of a location in this database does not indicate that any illegal drug lab materials were or were not present there, and does not constitute a determination that the location either requires or does not require additional cleanup work.

A review of the CDL list, as provided by EDR, and dated 12/31/2014 has revealed that there are 4 CDL sites within the searched area.

| <u>Site</u>                            | <u>Address</u>   | <u>Map ID</u> | <u>Page</u> |
|--|------------------|---------------|-------------|
| Not reported<br>Facility Id: 201312003 | 11549 68TH ST    | 19            | 52          |
| Not reported<br>Facility Id: 200008098 | 7214 AULD        | 27            | 99          |
| Not reported<br>Facility Id: 199903213 | 10028 JULIAN     | 29            | 99          |
| Not reported<br>Facility Id: 199805103 | 10275 JURUPA AVE | 31            | 99          |

HAZNET: The data is extracted from the copies of hazardous waste manifests received each year by the DTSC. The annual volume of manifests is typically 700,000-1,000,000 annually, representing approximately 350,000-500,000 shipments. Data from non-California manifests & continuation sheets are not included at the present time. Data are from the manifests submitted without correction, and therefore many contain some invalid values for data elements such as generator ID, TSD ID, waste category, & disposal method. The source is the Department of Toxic Substance Control is the agency. This database begins with calendar year 1993.

A review of the HAZNET list, as provided by EDR, and dated 12/31/2013 has revealed that there are 31 HAZNET sites within the searched area.

| <u>Site</u>                                  | <u>Address</u>  | <u>Map ID</u> | <u>Page</u> |
|--|-----------------|---------------|-------------|
| UPS SUPPLY CHAIN SOL<br>GEPAID: CAC002642710 | 11991 LONDON DR | 3             | 19          |
| HEIDELBERG USA                               | 11991 LONDON DR | 3             | 19          |

## EXECUTIVE SUMMARY

|   |                           |           |           |
|---|---------------------------|-----------|-----------|
| GEPaid: CAC002659059                          |                           |           |           |
| CHALLENGER ENTERPRIS<br>GEPaid: CAL000311044  | 11991 LONDON DR           | 3         | 21        |
| MIRA LOMA THOROUGHBR<br>GEPaid: CAC002608696  | 12071 BELLEGRAVE AVE      | 4         | 22        |
| VERNOLA RANCH<br>GEPaid: CAC002583200         | 12080 BELLEGRAVE AVE      | 6         | 23        |
| 1X MOCHO AND PLAA DA<br>GEPaid: CAC000832944  | 12421 BELLEGRAVES AV      | 7         | 26        |
| NEW CASTLE PARTNERS<br>GEPaid: CAC002482559   | 12451 BELLEGRAVE AVE      | 8         | 27        |
| <b>CHEVRON 210408</b><br>GEPaid: CAR000217109 | <b>12464 LIMONITE AVE</b> | <b>11</b> | <b>33</b> |
| WALGREEN # 13657<br>GEPaid: CAL000368727      | 12574 LIMONITE AVE        | 11        | 37        |
| MICHAELS STORES INC<br>GEPaid: CAL000371239   | 6381 PATS RANCH RD        | 13        | 41        |
| BED BATH & BEYOND #1<br>GEPaid: CAL000363055  | 6365 PATS RANCH RD        | 13        | 43        |
| DIVERSIFIED ASPHALT<br>GEPaid: CAC002181362   | 6365 PATS RANCH RD        | 13        | 45        |
| LOWES OF MIRA LOMA #<br>GEPaid: CAL000322074  | 6413 PATS RANCH RD        | 14        | 45        |
| MIRA LOMA LP<br>GEPaid: CAC002592889          | 6715 WINEVILLE            | 15        | 47        |
| INTOWN PROPERTIES IN<br>GEPaid: CAC001397504  | 11769 HOLMES              | 16        | 51        |
| KEN PERMATEN<br>GEPaid: CAC002633665          | 11612-11980 W 68TH S      | 20        | 61        |
| TRIPLE H FOOD PROCES<br>GEPaid: CAL000291768  | 5821 WILDERNESS AVE       | 23        | 63        |
| MOULDED DEVICES INC<br>GEPaid: CAC002592985   | 6918 ED PERKIC ST         | 25        | 70        |
| APACHE PRODUCTS<br>GEPaid: CAL000111454       | 6918 ED PERKIC            | 25        | 70        |
| MOLDED DEVICES INC<br>GEPaid: CAL000312056    | 6918 ED PERKIC ST         | 25        | 72        |
| EAGLE POLYISO CORP<br>GEPaid: CAL000191432    | 6918-6942 ED PERKIC       | 25        | 73        |
| APACHE PRODUCTS COMP<br>GEPaid: CAL000114000  | 6942 ED PERKIC STREE      | 25        | 75        |
| THE INDUSTRIAL CO IN<br>GEPaid: CAC002607028  | 5901 PAYTON AVE           | 26        | 77        |
| RIVERSIDE ENERGY RES<br>GEPaid: CAL000305521  | 5901 PAYTON AVE           | 26        | 79        |
| ARB INC                                       | 5901 PAYTON AVE           | 26        | 81        |



## EXECUTIVE SUMMARY

|                      |                      |    |     |
|----------------------|----------------------|----|-----|
| GEPaid: CAC002663284 |                      |    |     |
| HI-REL CORPORATION   | 7505 D JURUPA AVENUE | 32 | 100 |
| GEPaid: CAL000029131 |                      |    |     |
| HUD/FEDERAL          | 7158 RUTLAND AVE     | 33 | 101 |
| GEPaid: CAC001339192 |                      |    |     |
| SMART & FINAL #473   | 7039 TYLER ST        | 34 | 101 |
| GEPaid: CAL000374074 |                      |    |     |
| HUD INTOWN PROPRTIE  | 10190 MEDALLION PLAC | 35 | 101 |
| GEPaid: CAC002170185 |                      |    |     |
| LAURA OSHIRO         | 7083 IDYLLWILD LN    | 37 | 104 |
| GEPaid: CAC002716667 |                      |    |     |
| COLOR GREEN WHOLESAL | 11551 ARLINGTON AVE  | 38 | 105 |
| GEPaid: CAL000386343 |                      |    |     |

EMI: Toxics and criteria pollutant emissions data collected by the ARB and local air pollution agencies

A review of the EMI list, as provided by EDR, and dated 12/31/2012 has revealed that there are 4 EMI sites within the searched area.

| <u>Site</u>  | <u>Address</u>              | <u>Map ID</u> | <u>Page</u> |
|--|-----------------------------|---------------|-------------|
| <b>PETE VANDERHAM DAIRY</b><br>Facility Id: 145181 | <b>4800 WINEVILLE</b>       | <b>1</b>      | <b>4</b>    |
| <b>SAMUEL P LEWIS DBA C</b><br>Facility Id: 150351 | <b>12080 BELLEGRAVE AVE</b> | <b>6</b>      | <b>24</b>   |
| <b>TOM ALGER DAIRY</b><br>Facility Id: 145062      | <b>11612 68TH ST</b>        | <b>20</b>     | <b>52</b>   |
| CITY OF RIVERSIDE PU<br>Facility Id: 139796        | 5901 PAYTON AVE             | 26            | 78          |

ENVIROSTOR: The Department of Toxic Substances Control's (DTSC's) Site Mitigation and Brownfields Reuse Program's (SMBRP's) EnviroStor database identifies sites that have known contamination or sites for which there may be reasons to investigate further. The database includes the following site types: Federal Superfund sites (National Priorities List (NPL)); State Response, including Military Facilities and State Superfund; Voluntary Cleanup; and School sites. EnviroStor provides similar information to the information that was available in CalSites, and provides additional site information, including, but not limited to, identification of formerly-contaminated properties that have been released for reuse, properties where environmental deed restrictions have been recorded to prevent inappropriate land uses, and risk characterization information that is used to assess potential impacts to public health and the environment at contaminated sites.

A review of the ENVIROSTOR list, as provided by EDR, and dated 08/03/2015 has revealed that there is 1 ENVIROSTOR site within the searched area.

| <u>Site</u>                 | <u>Address</u>              | <u>Map ID</u> | <u>Page</u> |
|-----------------------------|-----------------------------|---------------|-------------|
| <b>PROPOSED LOUIS VANDE</b> | <b>6715 WINEVILLE AVENU</b> | <b>15</b>     | <b>48</b>   |

## EXECUTIVE SUMMARY

Facility Id: 33020007  
Status: No Further Action

PEST LIC: A listing of licenses and certificates issued by the Department of Pesticide Regulation. The DPR issues licenses and/or certificates to: Persons and businesses that apply or sell pesticides; Pest control dealers and brokers; Persons who advise on agricultural pesticide applications.

A review of the PEST LIC list, as provided by EDR, and dated 09/08/2015 has revealed that there are 3 PEST LIC sites within the searched area.

| <u>Site</u>       | <u>Address</u>    | <u>Map ID</u> | <u>Page</u> |
|-------------------|-------------------|---------------|-------------|
| SONNY A RODRIGUEZ | 6767 LEANNE ST    | 17            | 52          |
| RUDY A CARDENAS   | 11511 68TH ST     | 18            | 52          |
| CHRIS QUIRARTE    | 7205 IDYLLWILD LN | 30            | 99          |

WMUDS/SWAT: The Waste Management Unit Database System is used for program tracking and inventory of waste management units. The source is the State Water Resources Control Board.

A review of the WMUDS/SWAT list, as provided by EDR, and dated 04/01/2000 has revealed that there is 1 WMUDS/SWAT site within the searched area.

| <u>Site</u>            | <u>Address</u>       | <u>Map ID</u> | <u>Page</u> |
|------------------------|----------------------|---------------|-------------|
| <i>TOM ALGER DAIRY</i> | <i>11612 68TH ST</i> | <i>20</i>     | <i>52</i>   |

### EDR PROPRIETARY RECORDS

EDR US Hist Auto Stat: EDR has searched selected national collections of business directories and has collected listings of potential gas station/filling station/service station sites that were available to EDR researchers. EDR's review was limited to those categories of sources that might, in EDR's opinion, include gas station/filling station/service station establishments. The categories reviewed included, but were not limited to gas, gas station, gasoline station, filling station, auto, automobile repair, auto service station, service station, etc. This database falls within a category of information EDR classifies as "High Risk Historical Records", or HRHR. EDR's HRHR effort presents unique and sometimes proprietary data about past sites and operations that typically create environmental concerns, but may not show up in current government records searches.

A review of the EDR US Hist Auto Stat list, as provided by EDR, has revealed that there is 1 EDR US Hist Auto Stat site within the searched area.

| <u>Site</u> | <u>Address</u>    | <u>Map ID</u> | <u>Page</u> |
|-------------|-------------------|---------------|-------------|
| THAXTON C R | 7244 VAN BUREN WY | 28            | 99          |

## **EXECUTIVE SUMMARY**

Please refer to the end of the findings report for unmapped orphan sites due to poor or inadequate address information.

MAP FINDINGS SUMMARY

| <u>Database</u>               | <u>Total<br/>Plotted</u> |
|-------------------------------|--------------------------|
| <b><u>FEDERAL RECORDS</u></b> |                          |
| NPL                           | 0                        |
| Proposed NPL                  | 0                        |
| Delisted NPL                  | 0                        |
| NPL LIENS                     | 0                        |
| CERCLIS                       | 0                        |
| CERC-NFRAP                    | 0                        |
| LIENS 2                       | 0                        |
| CORRACTS                      | 0                        |
| RCRA-TSDF                     | 0                        |
| RCRA-LQG                      | 1                        |
| RCRA-SQG                      | 1                        |
| RCRA-CESQG                    | 1                        |
| RCRA NonGen / NLR             | 0                        |
| US ENG CONTROLS               | 0                        |
| US INST CONTROL               | 0                        |
| ERNS                          | 2                        |
| HMIRS                         | 0                        |
| DOT OPS                       | 0                        |
| US CDL                        | 0                        |
| US BROWNFIELDS                | 0                        |
| DOD                           | 0                        |
| FUDS                          | 0                        |
| LUCIS                         | 0                        |
| CONSENT                       | 0                        |
| ROD                           | 0                        |
| UMTRA                         | 0                        |
| ODI                           | 0                        |
| DEBRIS REGION 9               | 0                        |
| US MINES                      | 0                        |
| TRIS                          | 0                        |
| TSCA                          | 0                        |
| FTTS                          | 0                        |
| HIST FTTS                     | 0                        |
| SSTS                          | 0                        |
| ICIS                          | 1                        |
| PADS                          | 0                        |
| MLTS                          | 0                        |
| RADINFO                       | 0                        |
| FINDS                         | 15                       |
| RAATS                         | 0                        |
| RMP                           | 0                        |
| PCB TRANSFORMER               | 0                        |
| US HIST CDL                   | 0                        |
| SCRD DRYCLEANERS              | 0                        |
| LEAD SMELTERS                 | 0                        |
| US AIRS                       | 1                        |
| COAL ASH EPA                  | 0                        |
| US FIN ASSUR                  | 0                        |

MAP FINDINGS SUMMARY

| <u>Database</u>  | <u>Total<br/>Plotted</u> |
|------------------|--------------------------|
| EPA WATCH LIST   | 0                        |
| PRP              | 0                        |
| 2020 COR ACTION  | 0                        |
| COAL ASH DOE     | 0                        |
| FEDERAL FACILITY | 0                        |
| FEMA UST         | 0                        |

**STATE AND LOCAL RECORDS**

|                   |    |
|-------------------|----|
| HIST Cal-Sites    | 0  |
| CA BOND EXP. PLAN | 0  |
| SCH               | 1  |
| Toxic Pits        | 0  |
| SWF/LF            | 0  |
| WDS               | 3  |
| NPDES             | 5  |
| UIC               | 0  |
| Cortese           | 0  |
| HIST CORTESE      | 0  |
| SWRCY             | 0  |
| LUST              | 0  |
| CA FID UST        | 0  |
| SLIC              | 0  |
| UST               | 2  |
| HIST UST          | 1  |
| LIENS             | 0  |
| CUPA Listings     | 0  |
| SWEEPS UST        | 1  |
| CHMIRS            | 4  |
| LDS               | 1  |
| MCS               | 0  |
| AST               | 0  |
| Notify 65         | 0  |
| DEED              | 0  |
| VCP               | 0  |
| DRYCLEANERS       | 0  |
| WIP               | 0  |
| ENF               | 2  |
| CDL               | 4  |
| RESPONSE          | 0  |
| HAZNET            | 31 |
| EMI               | 4  |
| ENVIROSTOR        | 1  |
| HAULERS           | 0  |
| PROC              | 0  |
| HWT               | 0  |
| WASTEWATER PITS   | 0  |
| MINES             | 0  |
| PEST LIC          | 3  |
| HWP               | 0  |
| MWMP              | 0  |

## MAP FINDINGS SUMMARY

| <u>Database</u>                       | <u>Total<br/>Plotted</u> |
|---------------------------------------|--------------------------|
| WMUDS/SWAT                            | 1                        |
| BROWNFIELDS                           | 0                        |
| <b><u>TRIBAL RECORDS</u></b>          |                          |
| INDIAN RESERV                         | 0                        |
| INDIAN ODI                            | 0                        |
| INDIAN LUST                           | 0                        |
| INDIAN UST                            | 0                        |
| INDIAN VCP                            | 0                        |
| <b><u>EDR PROPRIETARY RECORDS</u></b> |                          |
| EDR MGP                               | 0                        |
| EDR US Hist Auto Stat                 | 1                        |
| EDR US Hist Cleaners                  | 0                        |
| RGA LUST                              | 0                        |
| RGA LF                                | 0                        |

### NOTES:

Sites may be listed in more than one database

MAP FINDINGS

|                    |  |             |               |
|--------------------|--|-------------|---------------|
| Map ID             |  |             | EDR ID Number |
| Direction          |  |             |               |
| Distance           |  |             |               |
| Distance (ft.)Site |  | Database(s) | EPA ID Number |

---

|          |   |              |                                 |
|----------|---|--------------|---------------------------------|
| <b>1</b> | <b>PETE VANDERHAM DAIRY, INC</b><br><b>4800 WINEVILLE RD.</b><br><b>MIRA LOMA, CA 91752</b> | <b>FINDS</b> | <b>1010047610</b><br><b>N/A</b> |
|----------|---|--------------|---------------------------------|

FINDS:

Registry ID: 110028161094

Environmental Interest/Information System  
CRITERIA AND HAZARDOUS AIR POLLUTANT INVENTORY

ICIS (Integrated Compliance Information System) is the Integrated Compliance Information System and provides a database that, when complete, will contain integrated Enforcement and Compliance information across most of EPA's programs. The vision for ICIS is to replace EPA's independent databases that contain Enforcement data with a single repository for that information. Currently, ICIS contains all Federal Administrative and Judicial enforcement actions. This information is maintained in ICIS by EPA in the Regional offices and it Headquarters. A future release of ICIS will replace the Permit Compliance System (PCS) which supports the NPDES and will integrate that information with Federal actions already in the system. ICIS also has the capability to track other activities occurring in the Region that support Compliance and Enforcement programs. These include; Incident Tracking, Compliance Assistance, and Compliance Monitoring.

|          |  |                          |                                 |
|----------|--|--------------------------|---------------------------------|
| <b>1</b> | <b>PETE VANDERHAM DAIRY, INC.</b><br><b>4800 WINEVILLE</b><br><b>MIRA LOMA, CA 91752</b> | <b>ENF</b><br><b>EMI</b> | <b>S109282260</b><br><b>N/A</b> |
|----------|--|--------------------------|---------------------------------|

ENF:

|                          |                            |
|--------------------------|----------------------------|
| Region:                  | 8                          |
| Facility Id:             | 270238                     |
| Agency Name:             | Vanderham, Pete            |
| Place Type:              | Growing                    |
| Place Subtype:           | Animal Feeding             |
| Facility Type:           | Agricultural               |
| Agency Type:             | Privately-Owned Business   |
| # Of Agencies:           | 1                          |
| Place Latitude:          | 33.996038                  |
| Place Longitude:         | -117.541972                |
| SIC Code 1:              | 241                        |
| SIC Desc 1:              | Dairy Farms                |
| SIC Code 2:              | Not reported               |
| SIC Desc 2:              | Not reported               |
| SIC Code 3:              | Not reported               |
| SIC Desc 3:              | Not reported               |
| NAICS Code 1:            | Not reported               |
| NAICS Desc 1:            | Not reported               |
| NAICS Code 2:            | Not reported               |
| NAICS Desc 2:            | Not reported               |
| NAICS Code 3:            | Not reported               |
| NAICS Desc 3:            | Not reported               |
| # Of Places:             | 1                          |
| Source Of Facility:      | Reg Meas                   |
| Design Flow:             | 0.0001                     |
| Threat To Water Quality: | 2                          |
| Complexity:              | C                          |
| Pretreatment:            | X - Facility is not a POTW |

MAP FINDINGS

Map ID  
 Direction  
 Distance  
 Distance (ft.)Site

EDR ID Number  
 EPA ID Number

Database(s)

**PETE VANDERHAM DAIRY, INC. (Continued)**

**S109282260**

|                                   |   |
|-----------------------------------|---|
| Facility Waste Type:              | Solid wastes, NEC                       |
| Facility Waste Type 2:            | Stormwater runoff                       |
| Facility Waste Type 3:            | Not reported                            |
| Facility Waste Type 4:            | Not reported                            |
| Program:                          | ANIWSTCOWS                              |
| Program Category1:                | ANIMALWASTE                             |
| Program Category2:                | ANIMALWASTE                             |
| # Of Programs:                    | 1                                       |
| WDID:                             | 8 335286001                             |
| Reg Measure Id:                   | 209382                                  |
| Reg Measure Type:                 | Enrollee                                |
| Region:                           | 8                                       |
| Order #:                          | R8-2013-0001                            |
| Npdes# CA#:                       | CAG018001                               |
| Major-Minor:                      | Minor                                   |
| Npdes Type:                       | Not reported                            |
| Reclamation:                      | N - No                                  |
| Dredge Fill Fee:                  | Not reported                            |
| 301H:                             | Not reported                            |
| Application Fee Amt Received:     | Not reported                            |
| Status:                           | Active                                  |
| Status Date:                      | 12/20/2007                              |
| Effective Date:                   | 05/09/1975                              |
| Expiration/Review Date:           | 06/01/2018                              |
| Termination Date:                 | Not reported                            |
| WDR Review - Amend:               | Not reported                            |
| WDR Review - Revise/Renew:        | Not reported                            |
| WDR Review - Rescind:             | Not reported                            |
| WDR Review - No Action Required:  | Not reported                            |
| WDR Review - Pending:             | Not reported                            |
| WDR Review - Planned:             | Not reported                            |
| Status Enrollee:                  | Y                                       |
| Individual/General:               | I                                       |
| Fee Code:                         | 10 - Confined animal feeding facility   |
| Direction/Voice:                  | Passive                                 |
| Enforcement Id(EID):              | 391989                                  |
| Region:                           | 8                                       |
| Order / Resolution Number:        | Not reported                            |
| Enforcement Action Type:          | Oral Communication                      |
| Effective Date:                   | 03/07/2013                              |
| Adoption/Issuance Date:           | 03/07/2013                              |
| Achieve Date:                     | Not reported                            |
| Termination Date:                 | 03/07/2013                              |
| ACL Issuance Date:                | Not reported                            |
| EPL Issuance Date:                | Not reported                            |
| Status:                           | Historical                              |
| Title:                            | Oral Com 03/07/2013 for Vanderham, Pete |
| Description:                      | Not reported                            |
| Program:                          | ANIWSTCOWS                              |
| Latest Milestone Completion Date: | Not reported                            |
| # Of Programs1:                   | 1                                       |
| Total Assessment Amount:          | \$0.00                                  |
| Initial Assessed Amount:          | \$0.00                                  |
| Liability \$ Amount:              | \$0.00                                  |
| Project \$ Amount:                | \$0.00                                  |
| Liability \$ Paid:                | \$0.00                                  |
| Project \$ Completed:             | \$0.00                                  |



MAP FINDINGS

Map ID  
 Direction  
 Distance  
 Distance (ft.)Site

EDR ID Number  
 EPA ID Number

Database(s)

**PETE VANDERHAM DAIRY, INC. (Continued)**

**S109282260**

|                                 |                            |
|---------------------------------|----------------------------|
| Total \$ Paid/Completed Amount: | \$0.00                     |
| Region:                         | 8                          |
| Facility Id:                    | 270238                     |
| Agency Name:                    | Vanderham, Pete            |
| Place Type:                     | Growing                    |
| Place Subtype:                  | Animal Feeding             |
| Facility Type:                  | Agricultural               |
| Agency Type:                    | Privately-Owned Business   |
| # Of Agencies:                  | 1                          |
| Place Latitude:                 | 33.996038                  |
| Place Longitude:                | -117.541972                |
| SIC Code 1:                     | 241                        |
| SIC Desc 1:                     | Dairy Farms                |
| SIC Code 2:                     | Not reported               |
| SIC Desc 2:                     | Not reported               |
| SIC Code 3:                     | Not reported               |
| SIC Desc 3:                     | Not reported               |
| NAICS Code 1:                   | Not reported               |
| NAICS Desc 1:                   | Not reported               |
| NAICS Code 2:                   | Not reported               |
| NAICS Desc 2:                   | Not reported               |
| NAICS Code 3:                   | Not reported               |
| NAICS Desc 3:                   | Not reported               |
| # Of Places:                    | 1                          |
| Source Of Facility:             | Reg Meas                   |
| Design Flow:                    | 0.0001                     |
| Threat To Water Quality:        | 2                          |
| Complexity:                     | C                          |
| Pretreatment:                   | X - Facility is not a POTW |
| Facility Waste Type:            | Solid wastes, NEC          |
| Facility Waste Type 2:          | Stormwater runoff          |
| Facility Waste Type 3:          | Not reported               |
| Facility Waste Type 4:          | Not reported               |
| Program:                        | ANIWSTCOWS                 |
| Program Category1:              | ANIMALWASTE                |
| Program Category2:              | ANIMALWASTE                |
| # Of Programs:                  | 1                          |
| WDID:                           | 8 335286001                |
| Reg Measure Id:                 | 209382                     |
| Reg Measure Type:               | Enrollee                   |
| Region:                         | 8                          |
| Order #:                        | R8-2013-0001               |
| Npdes# CA#:                     | CAG018001                  |
| Major-Minor:                    | Minor                      |
| Npdes Type:                     | Not reported               |
| Reclamation:                    | N - No                     |
| Dredge Fill Fee:                | Not reported               |
| 301H:                           | Not reported               |
| Application Fee Amt Received:   | Not reported               |
| Status:                         | Active                     |
| Status Date:                    | 12/20/2007                 |
| Effective Date:                 | 05/09/1975                 |
| Expiration/Review Date:         | 06/01/2018                 |
| Termination Date:               | Not reported               |
| WDR Review - Amend:             | Not reported               |
| WDR Review - Revise/Renew:      | Not reported               |

MAP FINDINGS

Map ID  
 Direction  
 Distance  
 Distance (ft.)Site

EDR ID Number  
 EPA ID Number

Database(s)

**PETE VANDERHAM DAIRY, INC. (Continued)**

**S109282260**

|                                   |  |
|-----------------------------------|--|
| WDR Review - Rescind:             | Not reported   |
| WDR Review - No Action Required:  | Not reported   |
| WDR Review - Pending:             | Not reported   |
| WDR Review - Planned:             | Not reported   |
| Status Enrollee:                  | Y  |
| Individual/General:               | I  |
| Fee Code:                         | 10 - Confined animal feeding facility  |
| Direction/Voice:                  | Passive  |
| Enforcement Id(EID):              | 238365   |
| Region:                           | 8  |
| Order / Resolution Number:        | UNKNOWN  |
| Enforcement Action Type:          | Oral Communication   |
| Effective Date:                   | 10/09/2001   |
| Adoption/Issuance Date:           | Not reported   |
| Achieve Date:                     | Not reported   |
| Termination Date:                 | 10/09/2001   |
| ACL Issuance Date:                | Not reported   |
| EPL Issuance Date:                | Not reported   |
| Status:                           | Historical   |
| Title:                            | Enforcement - 8 335286001  |
| Description:                      | Texas sprinkler was spraying wastewater over fence onto Wineville. at 1-2 gal per pass |
| Program:                          | ANIWSTCOWS   |
| Latest Milestone Completion Date: | Not reported   |
| # Of Programs1:                   | 1  |
| Total Assessment Amount:          | \$0.00   |
| Initial Assessed Amount:          | \$0.00   |
| Liability \$ Amount:              | \$0.00   |
| Project \$ Amount:                | \$0.00   |
| Liability \$ Paid:                | \$0.00   |
| Project \$ Completed:             | \$0.00   |
| Total \$ Paid/Completed Amount:   | \$0.00   |
| Region:                           | 8  |
| Facility Id:                      | 270238   |
| Agency Name:                      | Vanderham, Pete  |
| Place Type:                       | Growing  |
| Place Subtype:                    | Animal Feeding   |
| Facility Type:                    | Agricultural   |
| Agency Type:                      | Privately-Owned Business   |
| # Of Agencies:                    | 1  |
| Place Latitude:                   | 33.996038  |
| Place Longitude:                  | -117.541972  |
| SIC Code 1:                       | 241  |
| SIC Desc 1:                       | Dairy Farms  |
| SIC Code 2:                       | Not reported   |
| SIC Desc 2:                       | Not reported   |
| SIC Code 3:                       | Not reported   |
| SIC Desc 3:                       | Not reported   |
| NAICS Code 1:                     | Not reported   |
| NAICS Desc 1:                     | Not reported   |
| NAICS Code 2:                     | Not reported   |
| NAICS Desc 2:                     | Not reported   |
| NAICS Code 3:                     | Not reported   |
| NAICS Desc 3:                     | Not reported   |
| # Of Places:                      | 1  |
| Source Of Facility:               | Reg Meas   |

MAP FINDINGS

Map ID  
 Direction  
 Distance  
 Distance (ft.)Site

EDR ID Number  
 EPA ID Number

Database(s)

**PETE VANDERHAM DAIRY, INC. (Continued)**

**S109282260**

|                                   |  |
|-----------------------------------|--|
| Design Flow:                      | 0.0001   |
| Threat To Water Quality:          | 2  |
| Complexity:                       | C  |
| Pretreatment:                     | X - Facility is not a POTW   |
| Facility Waste Type:              | Solid wastes, NEC  |
| Facility Waste Type 2:            | Stormwater runoff  |
| Facility Waste Type 3:            | Not reported   |
| Facility Waste Type 4:            | Not reported   |
| Program:                          | ANIWSTCOWS   |
| Program Category1:                | ANIMALWASTE  |
| Program Category2:                | ANIMALWASTE  |
| # Of Programs:                    | 1  |
| WDID:                             | 8 335286001  |
| Reg Measure Id:                   | 209382   |
| Reg Measure Type:                 | Enrollee   |
| Region:                           | 8  |
| Order #:                          | R8-2013-0001   |
| Npdes# CA#:                       | CAG018001  |
| Major-Minor:                      | Minor  |
| Npdes Type:                       | Not reported   |
| Reclamation:                      | N - No   |
| Dredge Fill Fee:                  | Not reported   |
| 301H:                             | Not reported   |
| Application Fee Amt Received:     | Not reported   |
| Status:                           | Active   |
| Status Date:                      | 12/20/2007   |
| Effective Date:                   | 05/09/1975   |
| Expiration/Review Date:           | 06/01/2018   |
| Termination Date:                 | Not reported   |
| WDR Review - Amend:               | Not reported   |
| WDR Review - Revise/Renew:        | Not reported   |
| WDR Review - Rescind:             | Not reported   |
| WDR Review - No Action Required:  | Not reported   |
| WDR Review - Pending:             | Not reported   |
| WDR Review - Planned:             | Not reported   |
| Status Enrollee:                  | Y  |
| Individual/General:               | I  |
| Fee Code:                         | 10 - Confined animal feeding facility  |
| Direction/Voice:                  | Passive  |
| Enforcement Id(EID):              | 237849   |
| Region:                           | 8  |
| Order / Resolution Number:        | Not reported   |
| Enforcement Action Type:          | Oral Communication   |
| Effective Date:                   | 06/20/2005   |
| Adoption/Issuance Date:           | Not reported   |
| Achieve Date:                     | Not reported   |
| Termination Date:                 | 06/20/2005   |
| ACL Issuance Date:                | Not reported   |
| EPL Issuance Date:                | Not reported   |
| Status:                           | Historical   |
| Title:                            | Oral Comm 6/20/2005 with Corrie Vanderham  |
| Description:                      | Oral discussion with Corrie Vanderham regarding wastewater sprinkler overshooting facility fence line onto street. |
| Program:                          | ANIWSTCOWS   |
| Latest Milestone Completion Date: | Not reported   |
| # Of Programs1:                   | 1  |
| Total Assessment Amount:          | \$0.00   |

MAP FINDINGS

Map ID  
 Direction  
 Distance  
 Distance (ft.)Site

EDR ID Number

Database(s) EPA ID Number

**PETE VANDERHAM DAIRY, INC. (Continued)**

**S109282260**

|                                 |        |
|---------------------------------|--------|
| Initial Assessed Amount:        | \$0.00 |
| Liability \$ Amount:            | \$0.00 |
| Project \$ Amount:              | \$0.00 |
| Liability \$ Paid:              | \$0.00 |
| Project \$ Completed:           | \$0.00 |
| Total \$ Paid/Completed Amount: | \$0.00 |

EMI:

|  |                      |
|--|----------------------|
| Year:  | 2006                 |
| County Code:                                 | 33                   |
| Air Basin:                                   | SC                   |
| Facility ID:                                 | 145181               |
| Air District Name:                           | SC                   |
| SIC Code:                                    | 241                  |
| Air District Name:                           | SOUTH COAST AQMD     |
| Community Health Air Pollution Info System:  | Not reported         |
| Consolidated Emission Reporting Rule:        | Not reported         |
| Total Organic Hydrocarbon Gases Tons/Yr:     | 6.869453192098482679 |
| Reactive Organic Gases Tons/Yr:              | 4.799                |
| Carbon Monoxide Emissions Tons/Yr:           | 0                    |
| NOX - Oxides of Nitrogen Tons/Yr:            | 0                    |
| SOX - Oxides of Sulphur Tons/Yr:             | 0                    |
| Particulate Matter Tons/Yr:                  | 2.151                |
| Part. Matter 10 Micrometers & Smllr Tons/Yr: | 1.0524843            |

|  |                      |
|--|----------------------|
| Year:  | 2007                 |
| County Code:                                 | 33                   |
| Air Basin:                                   | SC                   |
| Facility ID:                                 | 145181               |
| Air District Name:                           | SC                   |
| SIC Code:                                    | 241                  |
| Air District Name:                           | SOUTH COAST AQMD     |
| Community Health Air Pollution Info System:  | Not reported         |
| Consolidated Emission Reporting Rule:        | Not reported         |
| Total Organic Hydrocarbon Gases Tons/Yr:     | 6.869453192098482679 |
| Reactive Organic Gases Tons/Yr:              | 4.799                |
| Carbon Monoxide Emissions Tons/Yr:           | 0                    |
| NOX - Oxides of Nitrogen Tons/Yr:            | 0                    |
| SOX - Oxides of Sulphur Tons/Yr:             | 0                    |
| Particulate Matter Tons/Yr:                  | 2.151                |
| Part. Matter 10 Micrometers & Smllr Tons/Yr: | 1.0524843            |

|   |                      |
|---|----------------------|
| Year:                                       | 2008                 |
| County Code:                                | 33                   |
| Air Basin:                                  | SC                   |
| Facility ID:                                | 145181               |
| Air District Name:                          | SC                   |
| SIC Code:                                   | 212                  |
| Air District Name:                          | SOUTH COAST AQMD     |
| Community Health Air Pollution Info System: | Not reported         |
| Consolidated Emission Reporting Rule:       | Not reported         |
| Total Organic Hydrocarbon Gases Tons/Yr:    | 4.809731285805745589 |
| Reactive Organic Gases Tons/Yr:             | 3.36009375           |
| Carbon Monoxide Emissions Tons/Yr:          | .000255              |
| NOX - Oxides of Nitrogen Tons/Yr:           | .0011725             |
| SOX - Oxides of Sulphur Tons/Yr:            | .00001775            |
| Particulate Matter Tons/Yr:                 | 1.75008375           |

MAP FINDINGS

Map ID  
 Direction  
 Distance  
 Distance (ft.)Site

EDR ID Number  
 EPA ID Number

Database(s)

**PETE VANDERHAM DAIRY, INC. (Continued)**

**S109282260**

Part. Matter 10 Micrometers & Smlr Tons/Yr: .85635875

Year: 2009  
 County Code: 33  
 Air Basin: SC  
 Facility ID: 145181  
 Air District Name: SC  
 SIC Code: 212  
 Air District Name: SOUTH COAST AQMD  
 Community Health Air Pollution Info System: Not reported  
 Consolidated Emission Reporting Rule: Not reported  
 Total Organic Hydrocarbon Gases Tons/Yr: 4.3801889493272199  
 Reactive Organic Gases Tons/Yr: 3.0600000000000001  
 Carbon Monoxide Emissions Tons/Yr: 0  
 NOX - Oxides of Nitrogen Tons/Yr: 0  
 SOX - Oxides of Sulphur Tons/Yr: 0  
 Particulate Matter Tons/Yr: 1.53  
 Part. Matter 10 Micrometers & Smlr Tons/Yr: 0.7486289999999999

Year: 2010  
 County Code: 33  
 Air Basin: SC  
 Facility ID: 145181  
 Air District Name: SC  
 SIC Code: 212  
 Air District Name: SOUTH COAST AQMD  
 Community Health Air Pollution Info System: Not reported  
 Consolidated Emission Reporting Rule: Not reported  
 Total Organic Hydrocarbon Gases Tons/Yr: 4.5132338179406499  
 Reactive Organic Gases Tons/Yr: 3.1529600000000002  
 Carbon Monoxide Emissions Tons/Yr: 2.5000000000000001E-4  
 NOX - Oxides of Nitrogen Tons/Yr: 0.00117  
 SOX - Oxides of Sulphur Tons/Yr: 1.0000000000000001E-5  
 Particulate Matter Tons/Yr: 1.5889500000000001  
 Part. Matter 10 Micrometers & Smlr Tons/Yr: 0.7775121710000003

Year: 2011  
 County Code: 33  
 Air Basin: SC  
 Facility ID: 145181  
 Air District Name: SC  
 SIC Code: 212  
 Air District Name: SOUTH COAST AQMD  
 Community Health Air Pollution Info System: Not reported  
 Consolidated Emission Reporting Rule: Not reported  
 Total Organic Hydrocarbon Gases Tons/Yr: 4.5491197372  
 Reactive Organic Gases Tons/Yr: 3.17802  
 Carbon Monoxide Emissions Tons/Yr: 0.0001  
 NOX - Oxides of Nitrogen Tons/Yr: 0.00046  
 SOX - Oxides of Sulphur Tons/Yr: 7.1e-006  
 Particulate Matter Tons/Yr: 1.58177  
 Part. Matter 10 Micrometers & Smlr Tons/Yr: 0.773974662

Year: 2012  
 County Code: 33  
 Air Basin: SC  
 Facility ID: 145181

MAP FINDINGS

Map ID  
 Direction  
 Distance  
 Distance (ft.)Site

EDR ID Number  
 EPA ID Number

Database(s)

**PETE VANDERHAM DAIRY, INC. (Continued)**

**S109282260**

Air District Name: SC  
 SIC Code: 212  
 Air District Name: SOUTH COAST AQMD  
 Community Health Air Pollution Info System: Not reported  
 Consolidated Emission Reporting Rule: Not reported  
 Total Organic Hydrocarbon Gases Tons/Yr: 4.0409247066  
 Reactive Organic Gases Tons/Yr: 2.82299  
 Carbon Monoxide Emissions Tons/Yr: 0  
 NOX - Oxides of Nitrogen Tons/Yr: 0  
 SOX - Oxides of Sulphur Tons/Yr: 0  
 Particulate Matter Tons/Yr: 1.41786  
 Part. Matter 10 Micrometers & Smlr Tons/Yr: 0.693758898

1

**GALENA ST. AT WINEVILLE ST.  
 MIRA LOMA, CA**

**CHMIRS S105887677  
 N/A**

CHMIRS:  
 OES Incident Number: 2-7022  
 OES notification: 12/26/2002  
 OES Date: Not reported  
 OES Time: Not reported  
**Date Completed: Not reported**  
 Property Use: Not reported  
 Agency Id Number: Not reported  
 Agency Incident Number: Not reported  
 Time Notified: Not reported  
 Time Completed: Not reported  
 Surrounding Area: Not reported  
 Estimated Temperature: Not reported  
 Property Management: Not reported  
 More Than Two Substances Involved?: Not reported  
 Resp Agncy Personel # Of Decontaminated: Not reported  
 Responding Agency Personel # Of Injuries: Not reported  
 Responding Agency Personel # Of Fatalities: Not reported  
 Others Number Of Decontaminated: Not reported  
 Others Number Of Injuries: Not reported  
 Others Number Of Fatalities: Not reported  
 Vehicle Make/year: Not reported  
 Vehicle License Number: Not reported  
 Vehicle State: Not reported  
 Vehicle Id Number: Not reported  
 CA DOT PUC/ICC Number: Not reported  
 Company Name: Not reported  
 Reporting Officer Name/ID: Not reported  
 Report Date: Not reported  
 Facility Telephone: Not reported  
 Waterway Involved: No  
 Waterway: Not reported  
 Spill Site: Not reported  
 Cleanup By: Co. Health  
 Containment: Not reported  
 What Happened: Not reported  
 Type: Not reported  
 Measure: Not reported  
 Other: Not reported  
 Date/Time: Not reported  
 Year: 2002

MAP FINDINGS

Map ID  
 Direction  
 Distance  
 Distance (ft.)Site

EDR ID Number  
 EPA ID Number

Database(s)

(Continued)

S105887677

|                        |   |
|------------------------|---|
| Agency:                | Corona FD                                   |
| Incident Date:         | 12/26/2002 12:00:00 AM                      |
| Admin Agency:          | Riverside County Environmental Health       |
| Amount:                | Not reported                                |
| Contained:             | Yes   |
| Site Type:             | Road  |
| E Date:                | Not reported                                |
| Substance:             | Methanol                                    |
| Gallons:               | 55  |
| Unknown:               | 0   |
| Substance #2:          | Not reported                                |
| Substance #3:          | Not reported                                |
| Evacuations:           | 0   |
| Number of Injuries:    | 0   |
| Number of Fatalities:  | 0   |
| #1 Pipeline:           | Not reported                                |
| #2 Pipeline:           | Not reported                                |
| #3 Pipeline:           | Not reported                                |
| #1 Vessel >= 300 Tons: | Not reported                                |
| #2 Vessel >= 300 Tons: | Not reported                                |
| #3 Vessel >= 300 Tons: | Not reported                                |
| Evacs:                 | Not reported                                |
| Injuries:              | Not reported                                |
| Fatals:                | Not reported                                |
| Comments:              | Not reported                                |
| Description:           | Found drum spilled on the side of the road. |

1

**WESTATES PARCEL 4  
 NE CORNER CANTU GALLEANO RANCH ROAD AND I 15  
 MIRA LOMA, CA 91752**

**NPDES S111216866  
 N/A**

NPDES:

|   |              |
|---|--------------|
| Npdes Number:                           | Not reported |
| Facility Status:                        | Not reported |
| Agency Id:                              | Not reported |
| Region:                                 | 8            |
| Regulatory Measure Id:                  | 413587       |
| Order No:                               | Not reported |
| Regulatory Measure Type:                | Construction |
| Place Id:                               | Not reported |
| WDID:                                   | 8 33C361116  |
| Program Type:                           | Not reported |
| Adoption Date Of Regulatory Measure:    | Not reported |
| Effective Date Of Regulatory Measure:   | Not reported |
| Expiration Date Of Regulatory Measure:  | Not reported |
| Termination Date Of Regulatory Measure: | Not reported |
| Discharge Name:                         | Not reported |
| Discharge Address:                      | Not reported |
| Discharge City:                         | Not reported |
| Discharge State:                        | Not reported |
| Discharge Zip:                          | Not reported |
| RECEIVED DATE:                          | 5/25/2011    |
| PROCESSED DATE:                         | 6/1/2011     |
| STATUS CODE NAME:                       | Active       |
| STATUS DATE:                            | 6/1/2011     |
| PLACE SIZE:                             | 8.3          |
| PLACE SIZE UNIT:                        | Acres        |
| FACILITY CONTACT NAME:                  | Alan Sharp   |

MAP FINDINGS

Map ID  
 Direction  
 Distance  
 Distance (ft.)Site

EDR ID Number  
 EPA ID Number

Database(s)

**WESTATES PARCEL 4 (Continued)**

**S111216866**

|                               |                                       |
|-------------------------------|---------------------------------------|
| FACILITY CONTACT TITLE:       | Not reported                          |
| FACILITY CONTACT PHONE:       | 949-614-8201                          |
| FACILITY CONTACT PHONE EXT:   | Not reported                          |
| FACILITY CONTACT EMAIL:       | asharp@idi.com                        |
| OPERATOR NAME:                | Westates Holdings LLC                 |
| OPERATOR ADDRESS:             | 988 Vila Montes Circle                |
| OPERATOR CITY:                | Corona                                |
| OPERATOR STATE:               | California                            |
| OPERATOR ZIP:                 | 92879                                 |
| OPERATOR CONTACT NAME:        | Sam Chebeir                           |
| OPERATOR CONTACT TITLE:       | Not reported                          |
| OPERATOR CONTACT PHONE:       | 310-801-9080                          |
| OPERATOR CONTACT PHONE EXT:   | Not reported                          |
| OPERATOR CONTACT EMAIL:       | schebeir@msn.com                      |
| OPERATOR TYPE:                | Private Business                      |
| DEVELOPER NAME:               | Industrial Developments International |
| DEVELOPER ADDRESS:            | 26632 Towne Centre Drive              |
| DEVELOPER CITY:               | Foothill Ranch                        |
| DEVELOPER STATE:              | California                            |
| DEVELOPER ZIP:                | 92610                                 |
| DEVELOPER CONTACT NAME:       | Alan Sharp                            |
| DEVELOPER CONTACT TITLE:      | Not reported                          |
| CONSTYPE LINEAR UTILITY IND:  | N                                     |
| EMERGENCY PHONE NO:           | Not reported                          |
| EMERGENCY PHONE EXT:          | Not reported                          |
| CONSTYPE ABOVE GROUND IND:    | Not reported                          |
| CONSTYPE BELOW GROUND IND:    | Not reported                          |
| CONSTYPE CABLE LINE IND:      | Not reported                          |
| CONSTYPE COMM LINE IND:       | Not reported                          |
| CONSTYPE COMMERTIAL IND:      | Not reported                          |
| CONSTYPE ELECTRICAL LINE IND: | Not reported                          |
| CONSTYPE GAS LINE IND:        | Not reported                          |
| CONSTYPE INDUSTRIAL IND:      | Y                                     |
| CONSTYPE OTHER DESRIPTION:    | Not reported                          |
| CONSTYPE OTHER IND:           | Not reported                          |
| CONSTYPE RECONS IND:          | Not reported                          |
| CONSTYPE RESIDENTIAL IND:     | Not reported                          |
| CONSTYPE TRANSPORT IND:       | Not reported                          |
| CONSTYPE UTILITY DESCRIPTION: | Not reported                          |
| CONSTYPE UTILITY IND:         | Not reported                          |
| CONSTYPE WATER SEWER IND:     | Not reported                          |
| DIR DISCHARGE USWATER IND:    | N                                     |
| RECEIVING WATER NAME:         | Santa Ana River                       |
| CERTIFIER NAME:               | Sam Chebeir                           |
| CERTIFIER TITLE:              | Managing Member                       |
| CERTIFICATION DATE:           | 25-MAY-11                             |
| PRIMARY SIC:                  | Not reported                          |
| SECONDARY SIC:                | Not reported                          |
| TERTIARY SIC:                 | Not reported                          |
| Npdes Number:                 | Not reported                          |
| Facility Status:              | Not reported                          |
| Agency Id:                    | Not reported                          |
| Region:                       | 8                                     |
| Regulatory Measure Id:        | 422220                                |
| Order No:                     | Not reported                          |
| Regulatory Measure Type:      | Construction                          |



MAP FINDINGS

Map ID  
 Direction  
 Distance  
 Distance (ft.)Site

EDR ID Number  
 EPA ID Number

Database(s)

**WESTATES PARCEL 4 (Continued)**

**S111216866**

|   |                          |
|---|--------------------------|
| Place Id:                               | Not reported             |
| WDID:                                   | 8 33C362703              |
| Program Type:                           | Not reported             |
| Adoption Date Of Regulatory Measure:    | Not reported             |
| Effective Date Of Regulatory Measure:   | Not reported             |
| Expiration Date Of Regulatory Measure:  | Not reported             |
| Termination Date Of Regulatory Measure: | Not reported             |
| Discharge Name:                         | Not reported             |
| Discharge Address:                      | Not reported             |
| Discharge City:                         | Not reported             |
| Discharge State:                        | Not reported             |
| Discharge Zip:                          | Not reported             |
| RECEIVED DATE:                          | 12/13/2011               |
| PROCESSED DATE:                         | 12/22/2011               |
| STATUS CODE NAME:                       | Active                   |
| STATUS DATE:                            | 12/22/2011               |
| PLACE SIZE:                             | 2.2                      |
| PLACE SIZE UNIT:                        | Acres                    |
| FACILITY CONTACT NAME:                  | Sam Chebeir              |
| FACILITY CONTACT TITLE:                 | Not reported             |
| FACILITY CONTACT PHONE:                 | 949-614-8205             |
| FACILITY CONTACT PHONE EXT:             | Not reported             |
| FACILITY CONTACT EMAIL:                 | nicolewilliams@idi.com   |
| OPERATOR NAME:                          | Westates Holdings LLC    |
| OPERATOR ADDRESS:                       | 988 Vila Montes Circle   |
| OPERATOR CITY:                          | Corona                   |
| OPERATOR STATE:                         | California               |
| OPERATOR ZIP:                           | 92879                    |
| OPERATOR CONTACT NAME:                  | Sam Chebeir              |
| OPERATOR CONTACT TITLE:                 | Not reported             |
| OPERATOR CONTACT PHONE:                 | 949-614-8205             |
| OPERATOR CONTACT PHONE EXT:             | Not reported             |
| OPERATOR CONTACT EMAIL:                 | nicolewilliams@idi.com   |
| OPERATOR TYPE:                          | Private Business         |
| DEVELOPER NAME:                         | Westates Holdings LLC    |
| DEVELOPER ADDRESS:                      | 26632 Towne Centre Drive |
| DEVELOPER CITY:                         | Foothill Ranch           |
| DEVELOPER STATE:                        | California               |
| DEVELOPER ZIP:                          | 92610                    |
| DEVELOPER CONTACT NAME:                 | Sam Chebeir              |
| DEVELOPER CONTACT TITLE:                | Not reported             |
| CONSTYPE LINEAR UTILITY IND:            | N                        |
| EMERGENCY PHONE NO:                     | Not reported             |
| EMERGENCY PHONE EXT:                    | Not reported             |
| CONSTYPE ABOVE GROUND IND:              | Not reported             |
| CONSTYPE BELOW GROUND IND:              | Not reported             |
| CONSTYPE CABLE LINE IND:                | Not reported             |
| CONSTYPE COMM LINE IND:                 | Not reported             |
| CONSTYPE COMMERTIAL IND:                | Y                        |
| CONSTYPE ELECTRICAL LINE IND:           | Not reported             |
| CONSTYPE GAS LINE IND:                  | Not reported             |
| CONSTYPE INDUSTRIAL IND:                | Not reported             |
| CONSTYPE OTHER DESRIPTION:              | Not reported             |
| CONSTYPE OTHER IND:                     | Not reported             |
| CONSTYPE RECONS IND:                    | Not reported             |
| CONSTYPE RESIDENTIAL IND:               | Not reported             |
| CONSTYPE TRANSPORT IND:                 | Not reported             |

MAP FINDINGS

Map ID  
 Direction  
 Distance  
 Distance (ft.)Site

EDR ID Number  
 EPA ID Number

Database(s)

**WESTATES PARCEL 4 (Continued)**

**S111216866**

|   |                        |
|---|------------------------|
| CONSTYPE UTILITY DESCRIPTION:           | Not reported           |
| CONSTYPE UTILITY IND:                   | Not reported           |
| CONSTYPE WATER SEWER IND:               | Not reported           |
| DIR DISCHARGE USWATER IND:              | N                      |
| RECEIVING WATER NAME:                   | Not reported           |
| CERTIFIER NAME:                         | Sam Chebeir            |
| CERTIFIER TITLE:                        | Managing Member        |
| CERTIFICATION DATE:                     | 13-DEC-11              |
| PRIMARY SIC:                            | Not reported           |
| SECONDARY SIC:                          | Not reported           |
| TERTIARY SIC:                           | Not reported           |
| <br>                                    |                        |
| Npdes Number:                           | CAS000002              |
| Facility Status:                        | Active                 |
| Agency Id:                              | 0                      |
| Region:                                 | 8                      |
| Regulatory Measure Id:                  | 413587                 |
| Order No:                               | 2009-0009-DWQ          |
| Regulatory Measure Type:                | Enrollee               |
| Place Id:                               | Not reported           |
| WDID:                                   | 8 33C361116            |
| Program Type:                           | Construction           |
| Adoption Date Of Regulatory Measure:    | Not reported           |
| Effective Date Of Regulatory Measure:   | 06/01/2011             |
| Expiration Date Of Regulatory Measure:  | Not reported           |
| Termination Date Of Regulatory Measure: | Not reported           |
| Discharge Name:                         | Westates Holdings LLC  |
| Discharge Address:                      | 988 Vila Montes Circle |
| Discharge City:                         | Corona                 |
| Discharge State:                        | California             |
| Discharge Zip:                          | 92879                  |
| RECEIVED DATE:                          | Not reported           |
| PROCESSED DATE:                         | Not reported           |
| STATUS CODE NAME:                       | Not reported           |
| STATUS DATE:                            | Not reported           |
| PLACE SIZE:                             | Not reported           |
| PLACE SIZE UNIT:                        | Not reported           |
| FACILITY CONTACT NAME:                  | Not reported           |
| FACILITY CONTACT TITLE:                 | Not reported           |
| FACILITY CONTACT PHONE:                 | Not reported           |
| FACILITY CONTACT PHONE EXT:             | Not reported           |
| FACILITY CONTACT EMAIL:                 | Not reported           |
| OPERATOR NAME:                          | Not reported           |
| OPERATOR ADDRESS:                       | Not reported           |
| OPERATOR CITY:                          | Not reported           |
| OPERATOR STATE:                         | Not reported           |
| OPERATOR ZIP:                           | Not reported           |
| OPERATOR CONTACT NAME:                  | Not reported           |
| OPERATOR CONTACT TITLE:                 | Not reported           |
| OPERATOR CONTACT PHONE:                 | Not reported           |
| OPERATOR CONTACT PHONE EXT:             | Not reported           |
| OPERATOR CONTACT EMAIL:                 | Not reported           |
| OPERATOR TYPE:                          | Not reported           |
| DEVELOPER NAME:                         | Not reported           |
| DEVELOPER ADDRESS:                      | Not reported           |
| DEVELOPER CITY:                         | Not reported           |
| DEVELOPER STATE:                        | Not reported           |

MAP FINDINGS

Map ID  
 Direction  
 Distance  
 Distance (ft.)Site

EDR ID Number  
 EPA ID Number

Database(s)

**WESTATES PARCEL 4 (Continued)**

**S111216866**

|   |                        |
|---|------------------------|
| DEVELOPER ZIP:                          | Not reported           |
| DEVELOPER CONTACT NAME:                 | Not reported           |
| DEVELOPER CONTACT TITLE:                | Not reported           |
| CONSTYPE LINEAR UTILITY IND:            | Not reported           |
| EMERGENCY PHONE NO:                     | Not reported           |
| EMERGENCY PHONE EXT:                    | Not reported           |
| CONSTYPE ABOVE GROUND IND:              | Not reported           |
| CONSTYPE BELOW GROUND IND:              | Not reported           |
| CONSTYPE CABLE LINE IND:                | Not reported           |
| CONSTYPE COMM LINE IND:                 | Not reported           |
| CONSTYPE COMMERTIAL IND:                | Not reported           |
| CONSTYPE ELECTRICAL LINE IND:           | Not reported           |
| CONSTYPE GAS LINE IND:                  | Not reported           |
| CONSTYPE INDUSTRIAL IND:                | Not reported           |
| CONSTYPE OTHER DESRIPTION:              | Not reported           |
| CONSTYPE OTHER IND:                     | Not reported           |
| CONSTYPE RECONS IND:                    | Not reported           |
| CONSTYPE RESIDENTIAL IND:               | Not reported           |
| CONSTYPE TRANSPORT IND:                 | Not reported           |
| CONSTYPE UTILITY DESCRIPTION:           | Not reported           |
| CONSTYPE UTILITY IND:                   | Not reported           |
| CONSTYPE WATER SEWER IND:               | Not reported           |
| DIR DISCHARGE USWATER IND:              | Not reported           |
| RECEIVING WATER NAME:                   | Not reported           |
| CERTIFIER NAME:                         | Not reported           |
| CERTIFIER TITLE:                        | Not reported           |
| CERTIFICATION DATE:                     | Not reported           |
| PRIMARY SIC:                            | Not reported           |
| SECONDARY SIC:                          | Not reported           |
| TERTIARY SIC:                           | Not reported           |
|   |                        |
| Npdes Number:                           | CAS000002              |
| Facility Status:                        | Active                 |
| Agency Id:                              | 0                      |
| Region:                                 | 8                      |
| Regulatory Measure Id:                  | 422220                 |
| Order No:                               | 2009-0009-DWQ          |
| Regulatory Measure Type:                | Enrollee               |
| Place Id:                               | Not reported           |
| WDID:                                   | 8 33C362703            |
| Program Type:                           | Construction           |
| Adoption Date Of Regulatory Measure:    | Not reported           |
| Effective Date Of Regulatory Measure:   | 12/22/2011             |
| Expiration Date Of Regulatory Measure:  | Not reported           |
| Termination Date Of Regulatory Measure: | Not reported           |
| Discharge Name:                         | Westates Holdings LLC  |
| Discharge Address:                      | 988 Vila Montes Circle |
| Discharge City:                         | Corona                 |
| Discharge State:                        | California             |
| Discharge Zip:                          | 92879                  |
| RECEIVED DATE:                          | Not reported           |
| PROCESSED DATE:                         | Not reported           |
| STATUS CODE NAME:                       | Not reported           |
| STATUS DATE:                            | Not reported           |
| PLACE SIZE:                             | Not reported           |
| PLACE SIZE UNIT:                        | Not reported           |
| FACILITY CONTACT NAME:                  | Not reported           |

MAP FINDINGS

Map ID  
 Direction  
 Distance  
 Distance (ft.)Site

EDR ID Number  
 EPA ID Number

Database(s)

**WESTATES PARCEL 4 (Continued)**

**S111216866**

|                               |              |
|-------------------------------|--------------|
| FACILITY CONTACT TITLE:       | Not reported |
| FACILITY CONTACT PHONE:       | Not reported |
| FACILITY CONTACT PHONE EXT:   | Not reported |
| FACILITY CONTACT EMAIL:       | Not reported |
| OPERATOR NAME:                | Not reported |
| OPERATOR ADDRESS:             | Not reported |
| OPERATOR CITY:                | Not reported |
| OPERATOR STATE:               | Not reported |
| OPERATOR ZIP:                 | Not reported |
| OPERATOR CONTACT NAME:        | Not reported |
| OPERATOR CONTACT TITLE:       | Not reported |
| OPERATOR CONTACT PHONE:       | Not reported |
| OPERATOR CONTACT PHONE EXT:   | Not reported |
| OPERATOR CONTACT EMAIL:       | Not reported |
| OPERATOR TYPE:                | Not reported |
| DEVELOPER NAME:               | Not reported |
| DEVELOPER ADDRESS:            | Not reported |
| DEVELOPER CITY:               | Not reported |
| DEVELOPER STATE:              | Not reported |
| DEVELOPER ZIP:                | Not reported |
| DEVELOPER CONTACT NAME:       | Not reported |
| DEVELOPER CONTACT TITLE:      | Not reported |
| CONSTYPE LINEAR UTILITY IND:  | Not reported |
| EMERGENCY PHONE NO:           | Not reported |
| EMERGENCY PHONE EXT:          | Not reported |
| CONSTYPE ABOVE GROUND IND:    | Not reported |
| CONSTYPE BELOW GROUND IND:    | Not reported |
| CONSTYPE CABLE LINE IND:      | Not reported |
| CONSTYPE COMM LINE IND:       | Not reported |
| CONSTYPE COMMERTIAL IND:      | Not reported |
| CONSTYPE ELECTRICAL LINE IND: | Not reported |
| CONSTYPE GAS LINE IND:        | Not reported |
| CONSTYPE INDUSTRIAL IND:      | Not reported |
| CONSTYPE OTHER DESRIPTION:    | Not reported |
| CONSTYPE OTHER IND:           | Not reported |
| CONSTYPE RECONS IND:          | Not reported |
| CONSTYPE RESIDENTIAL IND:     | Not reported |
| CONSTYPE TRANSPORT IND:       | Not reported |
| CONSTYPE UTILITY DESCRIPTION: | Not reported |
| CONSTYPE UTILITY IND:         | Not reported |
| CONSTYPE WATER SEWER IND:     | Not reported |
| DIR DISCHARGE USWATER IND:    | Not reported |
| RECEIVING WATER NAME:         | Not reported |
| CERTIFIER NAME:               | Not reported |
| CERTIFIER TITLE:              | Not reported |
| CERTIFICATION DATE:           | Not reported |
| PRIMARY SIC:                  | Not reported |
| SECONDARY SIC:                | Not reported |
| TERTIARY SIC:                 | Not reported |

MAP FINDINGS

Map ID Direction Distance Distance (ft.)Site Database(s) EPA ID Number EDR ID Number

2 VANDERHAM DAIRY  
4860 WINEVILLE AVE  
MIRA LOMA, CA 91752

WDS S102005839  
N/A

WDS:  
 Facility ID: Santa Ana River 335286001  
 Facility Type: Agricultural - Facility that treats and/or disposes of the wastes associated with confined and concentrated animal feeding, confined animal feeding, confined animal holding, confined and concentrated aquatic animal production facilities, and aquaculture. the treatment and/or disposal of agricultural return water is included in this category.  
 Facility Status: Active - Any facility with a continuous or seasonal discharge that is under Waste Discharge Requirements.  
 NPDES Number: CAG018001 The 1st 2 characters designate the state. The remaining 7 are assigned by the Regional Board  
 Subregion: 8  
 Facility Telephone: Not reported  
 Facility Contact: VANDERHAM  
 Agency Name: VANDERHAM C. & P.  
 Agency Address: 13920 HAMNER AVENUE  
 Agency City,St,Zip: ONTARIO 91761  
 Agency Contact: Not reported  
 Agency Telephone: Not reported  
 Agency Type: Private  
 SIC Code: 241  
 SIC Code 2: Not reported  
 Primary Waste Type: Nonhazardous Solid Wastes/Influent or Solid Wastes that contain nonhazardous putrescible and non putrescible solid, semisolid, and liquid wastes (E.G., garbage, trash, refuse, paper, demolition and construction wastes, manure, vegetable or animal solid and semisolid waste).  
 Primary Waste: STORMS  
 Waste Type2: N  
 Waste2: Stormwater Runoff  
 Primary Waste Type: Nonhazardous Solid Wastes/Influent or Solid Wastes that contain nonhazardous putrescible and non putrescible solid, semisolid, and liquid wastes (E.G., garbage, trash, refuse, paper, demolition and construction wastes, manure, vegetable or animal solid and semisolid waste).  
 Secondary Waste: Solid Wastes  
 Secondary Waste Type: Nonhazardous Solid Wastes/Influent or Solid Wastes that contain nonhazardous putrescible and non putrescible solid, semisolid, and liquid wastes (E.G., garbage, trash, refuse, paper, demolition and construction wastes, manure, vegetable or animal solid and semisolid waste).  
 Design Flow: 0  
 Baseline Flow: 0  
 Reclamation: No reclamation requirements associated with this facility.  
 POTW: The facility is not a POTW.  
 Treat To Water: Moderate Threat to Water Quality. A violation could have a major adverse impact on receiving biota, can cause aesthetic impairment to a significant human population, or render unusable a potential domestic or municipal water supply. Awsthetic impairment would include nuisance from a waste treatment facility.  
 Complexity: Category C - Facilities having no waste treatment systems, such as cooling water dischargers or thosewho must comply through best management practices, facilities with passive waste treatment and disposal systems, such as septic systems with subsurface disposal, or

MAP FINDINGS

Map ID  
 Direction  
 Distance  
 Distance (ft.)Site

EDR ID Number  
 EPA ID Number

Database(s)

**VANDERHAM DAIRY (Continued)**

**S102005839**

dischargers having waste storage systems with land disposal such as dairy waste ponds.

3

**UPS SUPPLY CHAIN SOLUTIONS INC  
 11991 LONDON DR  
 MIRA LOMA, CA 91752**

**HAZNET S112978119  
 N/A**

HAZNET:

envid: S112978119  
 Year: 2012  
 GEPAID: CAC002642710  
 Contact: BELINDA BECERRA  
 Telephone: 9517493147  
 Mailing Name: Not reported  
 Mailing Address: 11991 LONDON DR  
 Mailing City,St,Zip: MIRA LOMA, CA 917524000  
 Gen County: Riverside  
 TSD EPA ID: CAD044429835  
 TSD County: Los Angeles  
 Waste Category: Not reported  
 Disposal Method: Storage, Bulking, And/Or Transfer Off Site--No Treatment/Reovery (H010-H129) Or (H131-H135)  
 Tons: 0.04  
 Facility County: Riverside

envid: S112978119  
 Year: 2009  
 GEPAID: CAC002642710  
 Contact: BELINDA BECERRA  
 Telephone: 9517493147  
 Mailing Name: Not reported  
 Mailing Address: 11991 LONDON DR  
 Mailing City,St,Zip: MIRA LOMA, CA 917524000  
 Gen County: Not reported  
 TSD EPA ID: CAD044429835  
 TSD County: Not reported  
 Waste Category: Latex waste  
 Disposal Method: Storage, Bulking, And/Or Transfer Off Site--No Treatment/Reovery (H010-H129) Or (H131-H135)  
 Tons: 1.0842  
 Facility County: Riverside

3

**HEIDELBERG USA  
 11991 LONDON DR  
 MIRA LOMA, CA 91752**

**HAZNET S113463610  
 N/A**

HAZNET:

envid: S113463610  
 Year: 2010  
 GEPAID: CAC002659059  
 Contact: BERENICE PADILLA  
 Telephone: 9517493075  
 Mailing Name: Not reported  
 Mailing Address: 1000 GUTENBERG DR NW  
 Mailing City,St,Zip: KENNESAW, GA 301447028  
 Gen County: Not reported

MAP FINDINGS

Map ID  
 Direction  
 Distance  
 Distance (ft.)Site

EDR ID Number  
 EPA ID Number

Database(s)

**HEIDELBERG USA (Continued)**

**S113463610**

TSD EPA ID: AZR000035840  
 TSD County: Not reported  
 Waste Category: Laboratory waste chemicals  
 Disposal Method: Not reported  
 Tons: 0.0005  
 Facility County: Riverside

envid: S113463610  
 Year: 2010  
 GEPAID: CAC002659059  
 Contact: BERENICE PADILLA  
 Telephone: 9517493075  
 Mailing Name: Not reported  
 Mailing Address: 1000 GUTENBERG DR NW  
 Mailing City,St,Zip: KENNESAW, GA 301447028  
 Gen County: Not reported  
 TSD EPA ID: NVT330010000  
 TSD County: Not reported  
 Waste Category: Photochemicals/photoprocessing waste  
 Disposal Method: Other Recovery Of Reclamation For Reuse Including Acid Regeneration,  
 Organics Recovery Ect  
 Tons: 0.05  
 Facility County: Riverside

envid: S113463610  
 Year: 2010  
 GEPAID: CAC002659059  
 Contact: BERENICE PADILLA  
 Telephone: 9517493075  
 Mailing Name: Not reported  
 Mailing Address: 1000 GUTENBERG DR NW  
 Mailing City,St,Zip: KENNESAW, GA 301447028  
 Gen County: Not reported  
 TSD EPA ID: NVT330010000  
 TSD County: Not reported  
 Waste Category: Off-specification, aged or surplus organics  
 Disposal Method: Other Recovery Of Reclamation For Reuse Including Acid Regeneration,  
 Organics Recovery Ect  
 Tons: 0.1  
 Facility County: Riverside

envid: S113463610  
 Year: 2010  
 GEPAID: CAC002659059  
 Contact: BERENICE PADILLA  
 Telephone: 9517493075  
 Mailing Name: Not reported  
 Mailing Address: 1000 GUTENBERG DR NW  
 Mailing City,St,Zip: KENNESAW, GA 301447028  
 Gen County: Not reported  
 TSD EPA ID: NVT330010000  
 TSD County: Not reported  
 Waste Category: Not reported  
 Disposal Method: Other Recovery Of Reclamation For Reuse Including Acid Regeneration,  
 Organics Recovery Ect  
 Tons: 0.05  
 Facility County: Riverside

MAP FINDINGS

Map ID  
 Direction  
 Distance  
 Distance (ft.)Site

EDR ID Number

Database(s) EPA ID Number

**3 CHALLENGER ENTERPRISES-UPS  
 11991 LONDON DR  
 MIRA LOMA, CA 91752**

**HAZNET S113144232  
 N/A**

HAZNET:

envid: S113144232  
 Year: 2007  
 GEPAID: CAL000311044  
 Contact: LOUISE PHILLIPS  
 Telephone: 7146304344  
 Mailing Name: Not reported  
 Mailing Address: 2971 E WHITE STAR AVE  
 Mailing City,St,Zip: ANAHEIM, CA 92806  
 Gen County: Not reported  
 TSD EPA ID: CAT080013352  
 TSD County: Not reported  
 Waste Category: Latex waste  
 Disposal Method: Discharge To Sewer/Potw Or Npdes(With Prior Storage--With Or Without Treatment)  
 Tons: 0.1  
 Facility County: Riverside

envid: S113144232  
 Year: 2007  
 GEPAID: CAL000311044  
 Contact: LOUISE PHILLIPS  
 Telephone: 7146304344  
 Mailing Name: Not reported  
 Mailing Address: 2971 E WHITE STAR AVE  
 Mailing City,St,Zip: ANAHEIM, CA 92806  
 Gen County: Not reported  
 TSD EPA ID: CAT080013352  
 TSD County: Not reported  
 Waste Category: Latex waste  
 Disposal Method: Other Recovery Of Reclamation For Reuse Including Acid Regeneration, Organics Recovery Ect  
 Tons: 0.35  
 Facility County: Riverside

envid: S113144232  
 Year: 2007  
 GEPAID: CAL000311044  
 Contact: LOUISE PHILLIPS  
 Telephone: 7146304344  
 Mailing Name: Not reported  
 Mailing Address: 2971 E WHITE STAR AVE  
 Mailing City,St,Zip: ANAHEIM, CA 92806  
 Gen County: Not reported  
 TSD EPA ID: CAT080013352  
 TSD County: Not reported  
 Waste Category: Latex waste  
 Disposal Method: Not reported  
 Tons: Not reported  
 Facility County: Riverside



MAP FINDINGS

Map ID  
 Direction  
 Distance  
 Distance (ft.)Site

EDR ID Number  
 Database(s)  
 EPA ID Number

**4 MIRA LOMA THOROUGHBRED FARMS HAZNET S112956567**  
**12071 BELLEGRAVE AVE N/A**  
**MIRA LOMA, CA 91752**

HAZNET:  
 envid: S112956567  
 Year: 2006  
 GEPAID: CAC002608696  
 Contact: JASON HOLLAND/DIR OF DEVT  
 Telephone: 9497433947  
 Mailing Name: Not reported  
 Mailing Address: 18101 VON KARMAN AVE STE 120  
 Mailing City,St,Zip: IRVINE, CA 92612  
 Gen County: Not reported  
 TSD EPA ID: AZC950823111  
 TSD County: Not reported  
 Waste Category: Asbestos containing waste  
 Disposal Method: Not reported  
 Tons: 3.37  
 Facility County: Riverside

**5 SAMUEL P LEWIS DBA CHINO WELDING & ASSEM FINDS 1016081128**  
**12000 BELLEGRAVE AVE N/A**  
**MIRA LOMA, CA 91752**

FINDS:  
 Registry ID: 110038615040  
 Environmental Interest/Information System  
 AFS (Aerometric Information Retrieval System (AIRS) Facility Subsystem) replaces the former Compliance Data System (CDS), the National Emission Data System (NEDS), and the Storage and Retrieval of Aerometric Data (SAROAD). AIRS is the national repository for information concerning airborne pollution in the United States. AFS is used to track emissions and compliance data from industrial plants. AFS data are utilized by states to prepare State Implementation Plans to comply with regulatory programs and by EPA as an input for the estimation of total national emissions. AFS is undergoing a major redesign to support facility operating permits required under Title V of the Clean Air Act.  
 AIR MINOR

**6 VERNOLA RANCH UST U002095767**  
**12080 BELLEGRAVE AVE. N/A**  
**MIRA LOMA, CA 91752**

UST:  
 Facility ID: 81649  
 Permitting Agency: RIVERSIDE COUNTY  
 Latitude: 33.992228  
 Longitude: -117.545281

MAP FINDINGS

Map ID  
 Direction  
 Distance  
 Distance (ft.)Site

EDR ID Number  
 Database(s)  
 EPA ID Number

**6**      **VERNOLA RANCH**      **HAZNET**      **S112941096**  
**12080 BELLEGRAVE AVE**  
**MIRA LOMA, CA 91752**      **N/A**

HAZNET:

envid:                    S112941096  
 Year:                    2005  
 GEPAID:                CAC002583200  
 Contact:                ANTHONY VERNOLA  
 Telephone:             9516854352  
 Mailing Name:         Not reported  
 Mailing Address:      12080 BELLEGRAVE AVE  
 Mailing City,St,Zip:  MIRA LOMA, CA 91752  
 Gen County:            Not reported  
 TSD EPA ID:            CAT080013352  
 TSD County:            Not reported  
 Waste Category:      Aqueous solution with total organic residues less than 10 percent  
 Disposal Method:     Recycler  
 Tons:                    2.71  
 Facility County:        Riverside

envid:                    S112941096  
 Year:                    2004  
 GEPAID:                CAC002583200  
 Contact:                ANTHONY VERNOLA  
 Telephone:             9516854352  
 Mailing Name:         Not reported  
 Mailing Address:      12080 BELLEGRAVE AVE  
 Mailing City,St,Zip:  MIRA LOMA, CA 91752  
 Gen County:            Not reported  
 TSD EPA ID:            CAT080013352  
 TSD County:            Not reported  
 Waste Category:      Aqueous solution with total organic residues less than 10 percent  
 Disposal Method:     Not reported  
 Tons:                    2.18  
 Facility County:        Riverside

**6**      **SAMUEL P LEWIS DBA CHINO WELDING & ASSEM**      **FINDS**      **1014675681**  
**12080 BELLEGRAVE AVE**  
**MIRA LOMA, CA 91752**      **N/A**

FINDS:

Registry ID:            110041393202

Environmental Interest/Information System  
 CRITERIA AND HAZARDOUS AIR POLLUTANT INVENTORY

MAP FINDINGS

Map ID  
 Direction  
 Distance  
 Distance (ft.)Site

EDR ID Number

Database(s) EPA ID Number

**6 SAMUEL P LEWIS DBA CHINO WELDING & ASSEM  
 12080 BELLEGRAVE AVE  
 MIRA LOMA, CA 91752**

**SWEEPS UST S106934062  
 EMI N/A**

SWEEPS UST:

Status: Active  
 Comp Number: 53932  
 Number: 3  
 Board Of Equalization: Not reported  
 Referral Date: 10-31-90  
 Action Date: 10-31-90  
 Created Date: 10-31-90  
 Owner Tank Id: Not reported  
 SWRCB Tank Id: 33-000-053932-000001  
 Tank Status: A  
 Capacity: 8000  
 Active Date: 10-31-90  
 Tank Use: M.V. FUEL  
 STG: P  
 Content: REG UNLEADED  
 Number Of Tanks: 2

Status: Active  
 Comp Number: 53932  
 Number: 3  
 Board Of Equalization: Not reported  
 Referral Date: 10-31-90  
 Action Date: 10-31-90  
 Created Date: 10-31-90  
 Owner Tank Id: Not reported  
 SWRCB Tank Id: 33-000-053932-000002  
 Tank Status: A  
 Capacity: 10000  
 Active Date: 10-31-90  
 Tank Use: M.V. FUEL  
 STG: P  
 Content: DIESEL  
 Number Of Tanks: Not reported

EMI:

Year: 2006  
 County Code: 33  
 Air Basin: SC  
 Facility ID: 150351  
 Air District Name: SC  
 SIC Code: 711  
 Air District Name: SOUTH COAST AQMD  
 Community Health Air Pollution Info System: Not reported  
 Consolidated Emission Reporting Rule: Not reported  
 Total Organic Hydrocarbon Gases Tons/Yr: 1.192560175054704595  
 Reactive Organic Gases Tons/Yr: .109  
 Carbon Monoxide Emissions Tons/Yr: 13.734  
 NOX - Oxides of Nitrogen Tons/Yr: 8.159  
 SOX - Oxides of Sulphur Tons/Yr: .002  
 Particulate Matter Tons/Yr: .036  
 Part. Matter 10 Micrometers & Smllr Tons/Yr: .035784

Year: 2007  
 County Code: 33

MAP FINDINGS

Map ID  
 Direction  
 Distance  
 Distance (ft.)Site

EDR ID Number  
 EPA ID Number

Database(s)

**SAMUEL P LEWIS DBA CHINO WELDING & ASSEM (Continued)**

**S106934062**

Air Basin: SC  
 Facility ID: 150351  
 Air District Name: SC  
 SIC Code: 711  
 Air District Name: SOUTH COAST AQMD  
 Community Health Air Pollution Info System: Not reported  
 Consolidated Emission Reporting Rule: Not reported  
 Total Organic Hydrocarbon Gases Tons/Yr: 1.192560175054704595  
 Reactive Organic Gases Tons/Yr: .109  
 Carbon Monoxide Emissions Tons/Yr: 13.734  
 NOX - Oxides of Nitrogen Tons/Yr: 8.159  
 SOX - Oxides of Sulphur Tons/Yr: .002  
 Particulate Matter Tons/Yr: .036  
 Part. Matter 10 Micrometers & Smlr Tons/Yr: .035784

Year: 2008  
 County Code: 33  
 Air Basin: SC  
 Facility ID: 150351  
 Air District Name: SC  
 SIC Code: 7692  
 Air District Name: SOUTH COAST AQMD  
 Community Health Air Pollution Info System: Not reported  
 Consolidated Emission Reporting Rule: Not reported  
 Total Organic Hydrocarbon Gases Tons/Yr: 1.641137855579868708  
 Reactive Organic Gases Tons/Yr: .15  
 Carbon Monoxide Emissions Tons/Yr: 19.08  
 NOX - Oxides of Nitrogen Tons/Yr: 11.33  
 SOX - Oxides of Sulphur Tons/Yr: .003018  
 Particulate Matter Tons/Yr: .05  
 Part. Matter 10 Micrometers & Smlr Tons/Yr: .0497

Year: 2009  
 County Code: 33  
 Air Basin: SC  
 Facility ID: 150351  
 Air District Name: SC  
 SIC Code: 7692  
 Air District Name: SOUTH COAST AQMD  
 Community Health Air Pollution Info System: Not reported  
 Consolidated Emission Reporting Rule: Not reported  
 Total Organic Hydrocarbon Gases Tons/Yr: 1.6411378555798599  
 Reactive Organic Gases Tons/Yr: 0.14999999999999999  
 Carbon Monoxide Emissions Tons/Yr: 19.079999999999998  
 NOX - Oxides of Nitrogen Tons/Yr: 11.33  
 SOX - Oxides of Sulphur Tons/Yr: 3.0200000000000001E-3  
 Particulate Matter Tons/Yr: 5.0000000000000003E-2  
 Part. Matter 10 Micrometers & Smlr Tons/Yr: 4.9700000000000001E-2

Year: 2010  
 County Code: 33  
 Air Basin: SC  
 Facility ID: 150351  
 Air District Name: SC  
 SIC Code: 7692  
 Air District Name: SOUTH COAST AQMD  
 Community Health Air Pollution Info System: Not reported

MAP FINDINGS

Map ID  
 Direction  
 Distance  
 Distance (ft.)Site

EDR ID Number  
 EPA ID Number

Database(s)

**SAMUEL P LEWIS DBA CHINO WELDING & ASSEM (Continued)**

**S106934062**

Consolidated Emission Reporting Rule: Not reported  
 Total Organic Hydrocarbon Gases Tons/Yr: 1.42286652078774  
 Reactive Organic Gases Tons/Yr: 0.13005  
 Carbon Monoxide Emissions Tons/Yr: 16.44699  
 NOX - Oxides of Nitrogen Tons/Yr: 9.7710899999999992  
 SOX - Oxides of Sulphur Tons/Yr: 2.5999999999999999E-3  
 Particulate Matter Tons/Yr: 0.04335  
 Part. Matter 10 Micrometers & Smlr Tons/Yr: 0.0430899

Year: 2011  
 County Code: 33  
 Air Basin: SC  
 Facility ID: 150351  
 Air District Name: SC  
 SIC Code: 7692  
 Air District Name: SOUTH COAST AQMD  
 Community Health Air Pollution Info System: Not reported  
 Consolidated Emission Reporting Rule: Not reported  
 Total Organic Hydrocarbon Gases Tons/Yr: 1.2259299781  
 Reactive Organic Gases Tons/Yr: 0.11205  
 Carbon Monoxide Emissions Tons/Yr: 14.17059  
 NOX - Oxides of Nitrogen Tons/Yr: 8.41869  
 SOX - Oxides of Sulphur Tons/Yr: 0.00224  
 Particulate Matter Tons/Yr: 0.03735  
 Part. Matter 10 Micrometers & Smlr Tons/Yr: 0.0371259

Year: 2012  
 County Code: 33  
 Air Basin: SC  
 Facility ID: 150351  
 Air District Name: SC  
 SIC Code: 7692  
 Air District Name: SOUTH COAST AQMD  
 Community Health Air Pollution Info System: Not reported  
 Consolidated Emission Reporting Rule: Not reported  
 Total Organic Hydrocarbon Gases Tons/Yr: 1.7871991247  
 Reactive Organic Gases Tons/Yr: 0.16335  
 Carbon Monoxide Emissions Tons/Yr: 20.65833  
 NOX - Oxides of Nitrogen Tons/Yr: 12.27303  
 SOX - Oxides of Sulphur Tons/Yr: 0.00326  
 Particulate Matter Tons/Yr: 0.05445  
 Part. Matter 10 Micrometers & Smlr Tons/Yr: 0.0541233

7

**1X MOCHO AND PLAA DAIRY INC.  
 12421 BELLEGRAVES AVE.  
 MIRA LOMA, CA 91752**

**HAZNET S112846678  
 N/A**

HAZNET:  
 envid: S112846678  
 Year: 1993  
 GEPAID: CAC000832944  
 Contact: MOCHO AND PLAA DAIRY INC.  
 Telephone: 0000000000  
 Mailing Name: Not reported  
 Mailing Address: 12421 BELLEGRAVES AVE.  
 Mailing City,St,Zip: MIRA LOMA, CA 917520000  
 Gen County: Not reported  
 TSD EPA ID: CAD982484933

MAP FINDINGS

Map ID  
 Direction  
 Distance  
 Distance (ft.)Site

EDR ID Number  
 EPA ID Number

Database(s)

**1X MOCHO AND PLAA DAIRY INC. (Continued)**

**S112846678**

TSD County: Not reported  
 Waste Category: Other empty containers 30 gallons or more  
 Disposal Method: Recycler  
 Tons: 1  
 Facility County: Riverside

8

**NEW CASTLE PARTNERS INC  
 12451 BELLEGRAVE AVE  
 MIRA LOMA, CA 91752**

**HAZNET S112919873  
 N/A**

HAZNET:

envid: S112919873  
 Year: 2001  
 GEPAID: CAC002482559  
 Contact: KATIE MCCOLLISTER/ACTION ENV  
 Telephone: 9097389795  
 Mailing Name: Not reported  
 Mailing Address: ONE EMBARCADERO CNTR STE 500  
 Mailing City,St,Zip: SAN FRANCISCO, CA 941110000  
 Gen County: Not reported  
 TSD EPA ID: AZC950823111  
 TSD County: Not reported  
 Waste Category: Asbestos containing waste  
 Disposal Method: Not reported  
 Tons: 33.71  
 Facility County: Riverside

envid: S112919873  
 Year: 2001  
 GEPAID: CAC002482559  
 Contact: KATIE MCCOLLISTER/ACTION ENV  
 Telephone: 9097389795  
 Mailing Name: Not reported  
 Mailing Address: ONE EMBARCADERO CNTR STE 500  
 Mailing City,St,Zip: SAN FRANCISCO, CA 941110000  
 Gen County: Not reported  
 TSD EPA ID: CAT080033681  
 TSD County: Not reported  
 Waste Category: Unspecified oil-containing waste  
 Disposal Method: Disposal, Land Fill  
 Tons: 0.84  
 Facility County: Riverside

envid: S112919873  
 Year: 2001  
 GEPAID: CAC002482559  
 Contact: KATIE MCCOLLISTER/ACTION ENV  
 Telephone: 9097389795  
 Mailing Name: Not reported  
 Mailing Address: ONE EMBARCADERO CNTR STE 500  
 Mailing City,St,Zip: SAN FRANCISCO, CA 941110000  
 Gen County: Not reported  
 TSD EPA ID: CAD008364432  
 TSD County: Not reported  
 Waste Category: Liquids with pH <= 2  
 Disposal Method: Treatment, Tank  
 Tons: 0.12  
 Facility County: Riverside

MAP FINDINGS

Map ID  
 Direction  
 Distance  
 Distance (ft.)Site

EDR ID Number  
 EPA ID Number

Database(s)

**NEW CASTLE PARTNERS INC (Continued)**

**S112919873**

envid: S112919873  
 Year: 2001  
 GEPAID: CAC002482559  
 Contact: KATIE MCCOLLISTER/ACTION ENV  
 Telephone: 9097389795  
 Mailing Name: Not reported  
 Mailing Address: ONE EMBARCADERO CNTR STE 500  
 Mailing City,St,Zip: SAN FRANCISCO, CA 941110000  
 Gen County: Not reported  
 TSD EPA ID: CAD008364432  
 TSD County: Not reported  
 Waste Category: Unspecified solvent mixture  
 Disposal Method: Treatment, Tank  
 Tons: 0.12  
 Facility County: Riverside

envid: S112919873  
 Year: 2001  
 GEPAID: CAC002482559  
 Contact: KATIE MCCOLLISTER/ACTION ENV  
 Telephone: 9097389795  
 Mailing Name: Not reported  
 Mailing Address: ONE EMBARCADERO CNTR STE 500  
 Mailing City,St,Zip: SAN FRANCISCO, CA 941110000  
 Gen County: Not reported  
 TSD EPA ID: CAD008364432  
 TSD County: Not reported  
 Waste Category: Pesticides and other waste associated with pesticide production  
 Disposal Method: Transfer Station  
 Tons: 0.02  
 Facility County: Riverside

[Click this hyperlink](#) while viewing on your computer to access  
 1 additional CA\_HAZNET: record(s) in the EDR Site Report.

8

**GORZEMAN DAIRY #1  
 12451 BELLEGRAVE AVE  
 MIRA LOMA, CA 91752**

**FINDS 1005605110  
 N/A**

FINDS:

Registry ID: 110006784462

Environmental Interest/Information System

US National Pollutant Discharge Elimination System (NPDES) module of the Compliance Information System (ICIS) tracks surface water permits issued under the Clean Water Act. Under NPDES, all facilities that discharge pollutants from any point source into waters of the United States are required to obtain a permit. The permit will likely contain limits on what can be discharged, impose monitoring and reporting requirements, and include other provisions to ensure that the discharge does not adversely affect water quality.

MAP FINDINGS

Map ID  
 Direction  
 Distance  
 Distance (ft.)Site

EDR ID Number

Database(s) EPA ID Number

9

**445 HOLLY GLENN DRIVE  
 MARA LOMA, CA 91752**

**ERNS 2004741458  
 N/A**

[Click this hyperlink](#) while viewing on your computer to access additional ERNS detail in the EDR Site Report.

9

**445 HOLLY GLENN DR.  
 MIRA LOMA, CA 91752**

**CHMIRS S107450173  
 N/A**

CHMIRS:

|   |                                       |
|---|---------------------------------------|
| OES Incident Number:                        | 4-5960                                |
| OES notification:                           | 11/15/2004                            |
| OES Date:                                   | Not reported                          |
| OES Time:                                   | Not reported                          |
| <b>Date Completed:</b>                      | <b>Not reported</b>                   |
| Property Use:                               | Not reported                          |
| Agency Id Number:                           | Not reported                          |
| Agency Incident Number:                     | Not reported                          |
| Time Notified:                              | Not reported                          |
| Time Completed:                             | Not reported                          |
| Surrounding Area:                           | Not reported                          |
| Estimated Temperature:                      | Not reported                          |
| Property Management:                        | Not reported                          |
| More Than Two Substances Involved?:         | Not reported                          |
| Resp Agency Personel # Of Decontaminated:   | Not reported                          |
| Responding Agency Personel # Of Injuries:   | Not reported                          |
| Responding Agency Personel # Of Fatalities: | Not reported                          |
| Others Number Of Decontaminated:            | Not reported                          |
| Others Number Of Injuries:                  | Not reported                          |
| Others Number Of Fatalities:                | Not reported                          |
| Vehicle Make/year:                          | Not reported                          |
| Vehicle License Number:                     | Not reported                          |
| Vehicle State:                              | Not reported                          |
| Vehicle Id Number:                          | Not reported                          |
| CA DOT PUC/ICC Number:                      | Not reported                          |
| Company Name:                               | Not reported                          |
| Reporting Officer Name/ID:                  | Not reported                          |
| Report Date:                                | Not reported                          |
| Facility Telephone:                         | Not reported                          |
| Waterway Involved:                          | Not reported                          |
| Waterway:                                   | Not reported                          |
| Spill Site:                                 | Not reported                          |
| Cleanup By:                                 | Unknown                               |
| Containment:                                | Not reported                          |
| What Happened:                              | Not reported                          |
| Type:                                       | Not reported                          |
| Measure:                                    | Not reported                          |
| Other:                                      | Not reported                          |
| Date/Time:                                  | Not reported                          |
| Year:                                       | 2004                                  |
| Agency:                                     | NRC                                   |
| Incident Date:                              | 11/14/200412:00:00 AM                 |
| Admin Agency:                               | Riverside County Environmental Health |
| Amount:                                     | Not reported                          |
| Contained:                                  | Unknown                               |



MAP FINDINGS

Map ID  
 Direction  
 Distance  
 Distance (ft.)Site

EDR ID Number  
 EPA ID Number

Database(s)

(Continued)

S107450173

|                        |  |
|------------------------|--|
| Site Type:             | Merchant/Business  |
| E Date:                | Not reported   |
| Substance:             | Chlorine   |
| Gallons:               | 0.000000   |
| Unknown:               | 0  |
| Substance #2:          | Not reported   |
| Substance #3:          | Not reported   |
| Evacuations:           | 0  |
| Number of Injuries:    | 0  |
| Number of Fatalities:  | 0  |
| #1 Pipeline:           | Not reported   |
| #2 Pipeline:           | Not reported   |
| #3 Pipeline:           | Not reported   |
| #1 Vessel >= 300 Tons: | Not reported   |
| #2 Vessel >= 300 Tons: | Not reported   |
| #3 Vessel >= 300 Tons: | Not reported   |
| Evacs:                 | Not reported   |
| Injuries:              | Not reported   |
| Fatals:                | Not reported   |
| Comments:              | Not reported   |
| Description:           | Via NRC report, caller states that chemical is being poured onto the ground at the facility. |

10 T-MOBILE WEST CORPORATION IE04213A  
 12095 LIMONITE AVE  
 MIRA LOMA, CA 91752

FINDS 1016783812  
 N/A

FINDS:

Registry ID: 110058247071

Environmental Interest/Information System  
 STATE MASTER

11 KASBERGEN DAIRY  
 12400 LIMONITE AVE  
 MIRA LOMA, CA 91752

WDS S102005650  
 N/A

WDS:

|                     |   |
|---------------------|---|
| Facility ID:        | Santa Ana River 335515001   |
| Facility Type:      | Agricultural - Facility that treats and/or disposes of the wastes associated with confined and concentrated animal feeding, confined animal feeding, confined animal holding, confined and concentrated aquatic animal production facilities, and aquaculture. the treatment and/or disposal of agricultural return water is included in this category. |
| Facility Status:    | Active - Any facility with a continuous or seasonal discharge that is under Waste Discharge Requirements.   |
| NPDES Number:       | CAG018001 The 1st 2 characters designate the state. The remaining 7 are assigned by the Regional Board  |
| Subregion:          | 8   |
| Facility Telephone: | Not reported  |
| Facility Contact:   | NEIL KASBERGEN  |
| Agency Name:        | KASBERGEN GEORGE  |
| Agency Address:     | 12400 LIMONITE AVENUE   |

MAP FINDINGS

Map ID  
 Direction  
 Distance  
 Distance (ft.)Site

EDR ID Number  
 EPA ID Number

Database(s)

**KASBERGEN DAIRY (Continued)**

**S102005650**

Agency City,St,Zip: MIRA LOMA 91752  
 Agency Contact: GEORGE KASBERGEN  
 Agency Telephone: 9097361485  
 Agency Type: Private  
 SIC Code: 241  
 SIC Code 2: Not reported  
 Primary Waste Type: Nonhazardous Solid Wastes/Influent or Solid Wastes that contain nonhazardous putrescible and non putrescible solid, semisolid, and liquid wastes (E.G., garbage, trash, refuse, paper, demolition and construction wastes, manure, vegetable or animal solid and semisolid waste).  
 Primary Waste: STORMS  
 Waste Type2: N  
 Waste2: Stormwater Runoff  
 Primary Waste Type: Nonhazardous Solid Wastes/Influent or Solid Wastes that contain nonhazardous putrescible and non putrescible solid, semisolid, and liquid wastes (E.G., garbage, trash, refuse, paper, demolition and construction wastes, manure, vegetable or animal solid and semisolid waste).  
 Secondary Waste: Solid Wastes  
 Secondary Waste Type: Nonhazardous Solid Wastes/Influent or Solid Wastes that contain nonhazardous putrescible and non putrescible solid, semisolid, and liquid wastes (E.G., garbage, trash, refuse, paper, demolition and construction wastes, manure, vegetable or animal solid and semisolid waste).  
 Design Flow: 0  
 Baseline Flow: 0  
 Reclamation: No reclamation requirements associated with this facility.  
 POTW: The facility is not a POTW.  
 Treat To Water: Moderate Threat to Water Quality. A violation could have a major adverse impact on receiving biota, can cause aesthetic impairment to a significant human population, or render unusable a potential domestic or municipal water supply. Awsthetic impairment would include nuisance from a waste treatment facility.  
 Complexity: Category C - Facilities having no waste treatment systems, such as cooling water dischargers or thosewho must comply through best management practices, facilities with passive waste treatment and disposal systems, such as septic systems with subsurface disposal, or dischargers having waste storage systems with land disposal such as dairy waste ponds.

11

**KASBERGEN DAIRY  
 12400 LIMONITE  
 MIRA LOMA, CA 91752**

**NPDES S117702992  
 N/A**

NPDES:

Npdes Number: Not reported  
 Facility Status: Not reported  
 Agency Id: Not reported  
 Region: 8  
 Regulatory Measure Id: 299279  
 Order No: Not reported  
 Regulatory Measure Type: Industrial  
 Place Id: Not reported  
 WDID: 8 331005271  
 Program Type: Not reported  
 Adoption Date Of Regulatory Measure: Not reported  
 Effective Date Of Regulatory Measure: Not reported

MAP FINDINGS

Map ID  
 Direction  
 Distance  
 Distance (ft.)Site

EDR ID Number  
 EPA ID Number

Database(s)

**KASBERGEN DAIRY (Continued)**

**S117702992**

|   |                               |
|---|-------------------------------|
| Expiration Date Of Regulatory Measure:  | Not reported                  |
| Termination Date Of Regulatory Measure: | Not reported                  |
| Discharge Name:                         | Not reported                  |
| Discharge Address:                      | Not reported                  |
| Discharge City:                         | Not reported                  |
| Discharge State:                        | Not reported                  |
| Discharge Zip:                          | Not reported                  |
| RECEIVED DATE:                          | 5/9/2008                      |
| PROCESSED DATE:                         | 4/9/1992                      |
| STATUS CODE NAME:                       | Terminated                    |
| STATUS DATE:                            | 4/9/1992                      |
| PLACE SIZE:                             | 50                            |
| PLACE SIZE UNIT:                        | Acres                         |
| FACILITY CONTACT NAME:                  | Not reported                  |
| FACILITY CONTACT TITLE:                 | Not reported                  |
| FACILITY CONTACT PHONE:                 | Not reported                  |
| FACILITY CONTACT PHONE EXT:             | Not reported                  |
| FACILITY CONTACT EMAIL:                 | Not reported                  |
| OPERATOR NAME:                          | Kasbergen Dairy Neil & George |
| OPERATOR ADDRESS:                       | 12400 Limonite Ave            |
| OPERATOR CITY:                          | Mira Loma                     |
| OPERATOR STATE:                         | California                    |
| OPERATOR ZIP:                           | 91752                         |
| OPERATOR CONTACT NAME:                  | George Kasbergen              |
| OPERATOR CONTACT TITLE:                 | Not reported                  |
| OPERATOR CONTACT PHONE:                 | 714-736-1485                  |
| OPERATOR CONTACT PHONE EXT:             | Not reported                  |
| OPERATOR CONTACT EMAIL:                 | Not reported                  |
| OPERATOR TYPE:                          | Private Business              |
| DEVELOPER NAME:                         | Not reported                  |
| DEVELOPER ADDRESS:                      | Not reported                  |
| DEVELOPER CITY:                         | Not reported                  |
| DEVELOPER STATE:                        | California                    |
| DEVELOPER ZIP:                          | Not reported                  |
| DEVELOPER CONTACT NAME:                 | Not reported                  |
| DEVELOPER CONTACT TITLE:                | Not reported                  |
| CONSTYPE LINEAR UTILITY IND:            | Not reported                  |
| EMERGENCY PHONE NO:                     | Not reported                  |
| EMERGENCY PHONE EXT:                    | Not reported                  |
| CONSTYPE ABOVE GROUND IND:              | Not reported                  |
| CONSTYPE BELOW GROUND IND:              | Not reported                  |
| CONSTYPE CABLE LINE IND:                | Not reported                  |
| CONSTYPE COMM LINE IND:                 | Not reported                  |
| CONSTYPE COMMERTIAL IND:                | Not reported                  |
| CONSTYPE ELECTRICAL LINE IND:           | Not reported                  |
| CONSTYPE GAS LINE IND:                  | Not reported                  |
| CONSTYPE INDUSTRIAL IND:                | Not reported                  |
| CONSTYPE OTHER DESRIPTION:              | Not reported                  |
| CONSTYPE OTHER IND:                     | Not reported                  |
| CONSTYPE RECONS IND:                    | Not reported                  |
| CONSTYPE RESIDENTIAL IND:               | Not reported                  |
| CONSTYPE TRANSPORT IND:                 | Not reported                  |
| CONSTYPE UTILITY DESCRIPTION:           | Not reported                  |
| CONSTYPE UTILITY IND:                   | Not reported                  |
| CONSTYPE WATER SEWER IND:               | Not reported                  |
| DIR DISCHARGE USWATER IND:              | Not reported                  |
| RECEIVING WATER NAME:                   | Santa Ana River               |

MAP FINDINGS

Map ID  
 Direction  
 Distance  
 Distance (ft.)Site

EDR ID Number  
 Database(s) EPA ID Number

**KASBERGEN DAIRY (Continued)**

**S117702992**

CERTIFIER NAME: Not reported  
 CERTIFIER TITLE: Not reported  
 CERTIFICATION DATE: Not reported  
 PRIMARY SIC: 0241-Dairy Farms  
 SECONDARY SIC: Not reported  
 TERTIARY SIC: Not reported

11

**CHEVRON 210408  
 12464 LIMONITE AVE  
 EASTVALVE, CA 92880**

**RCRA-LQG 1014465270  
 HAZNET CAR000217109**

RCRA-LQG:

Date form received by agency: 03/01/2014  
 Facility name: CHEVRON 210408  
 Facility address: 12464 LIMONITE AVE  
 EASTVALVE, CA 92880  
 EPA ID: CAR000217109  
 Mailing address: LIMONITE AVE  
 EASTVALVE, CA 92880  
 Contact: KATHY NORRIS  
 Contact address: P.O. BOX 6004  
 SAN RAMON, CA 94583  
 Contact country: Not reported  
 Contact telephone: (877) 386-6044  
 Contact email: NAWTDESK@CHEVRON.COM  
 EPA Region: 09  
 Classification: Large Quantity Generator  
 Description: Handler: generates 1,000 kg or more of hazardous waste during any calendar month; or generates more than 1 kg of acutely hazardous waste during any calendar month; or generates more than 100 kg of any residue or contaminated soil, waste or other debris resulting from the cleanup of a spill, into or on any land or water, of acutely hazardous waste during any calendar month; or generates 1 kg or less of acutely hazardous waste during any calendar month, and accumulates more than 1 kg of acutely hazardous waste at any time; or generates 100 kg or less of any residue or contaminated soil, waste or other debris resulting from the cleanup of a spill, into or on any land or water, of acutely hazardous waste during any calendar month, and accumulates more than 100 kg of that material at any time

Owner/Operator Summary:

Owner/operator name: LEWIS OPERATING CORP  
 Owner/operator address: 1156 N MOUNTAIN AVE  
 UPLAND, CA 91785  
 Owner/operator country: US  
 Owner/operator telephone: Not reported  
 Legal status: Private  
 Owner/Operator Type: Owner  
 Owner/Op start date: 03/01/2011  
 Owner/Op end date: Not reported  
 Owner/operator name: CHEVRON USA INC  
 Owner/operator address: Not reported  
 Not reported  
 Owner/operator country: Not reported  
 Owner/operator telephone: Not reported  
 Legal status: Private

MAP FINDINGS

Map ID  
 Direction  
 Distance  
 Distance (ft.)Site

EDR ID Number

Database(s) EPA ID Number

**CHEVRON 210408 (Continued)**

**1014465270**

Owner/Operator Type: Operator  
 Owner/Op start date: 02/16/2011  
 Owner/Op end date: Not reported

Owner/operator name: JOHN GOODMAN  
 Owner/operator address: Not reported  
 Not reported

Owner/operator country: US  
 Owner/operator telephone: Not reported  
 Legal status: Private

Owner/Operator Type: Operator  
 Owner/Op start date: 03/01/2011  
 Owner/Op end date: Not reported

Owner/operator name: CHEVRON USA INC  
 Owner/operator address: P.O. BOX 6004  
 SAN RAMON, CA 94583

Owner/operator country: Not reported  
 Owner/operator telephone: (925) 842-1000  
 Legal status: Private

Owner/Operator Type: Owner  
 Owner/Op start date: 02/16/2011  
 Owner/Op end date: Not reported

Handler Activities Summary:

U.S. importer of hazardous waste: No  
 Mixed waste (haz. and radioactive): No  
 Recycler of hazardous waste: No  
 Transporter of hazardous waste: No  
 Treater, storer or disposer of HW: No  
 Underground injection activity: No  
 On-site burner exemption: No  
 Furnace exemption: No  
 Used oil fuel burner: No  
 Used oil processor: No  
 User oil refiner: No  
 Used oil fuel marketer to burner: No  
 Used oil Specification marketer: No  
 Used oil transfer facility: No  
 Used oil transporter: No

. Waste code: 133  
 . Waste name: 133

. Waste code: 134  
 . Waste name: 134

. Waste code: 223  
 . Waste name: 223

. Waste code: 343  
 . Waste name: 343

. Waste code: 352  
 . Waste name: 352

. Waste code: D001

MAP FINDINGS

Map ID  
 Direction  
 Distance  
 Distance (ft.)Site

EDR ID Number

Database(s) EPA ID Number

**CHEVRON 210408 (Continued)**

**1014465270**

- . Waste name: IGNITABLE WASTE
- . Waste code: D018
- . Waste name: BENZENE

Historical Generators:

Date form received by agency:03/03/2011  
 Site name: CHEVRON 210408  
 Classification: Small Quantity Generator

- . Waste code: D001
- . Waste name: IGNITABLE WASTE

- . Waste code: D018
- . Waste name: BENZENE

Violation Status: No violations found

HAZNET:

envid: 1014465270  
 Year: 2013  
 GEPAID: CAR000217109  
 Contact: KATHY NORRIS-SLUSHER  
 Telephone: 8773866044  
 Mailing Name: Not reported  
 Mailing Address: PO BOX 6004  
 Mailing City,St,Zip: SAN RAMON, CA 945830000  
 Gen County: Riverside  
 TSD EPA ID: CAD982444481  
 TSD County: San Bernardino  
 Waste Category: Not reported  
 Disposal Method: Metals Recovery Including Retoring,Smelting,Chemicals,Ect  
 Tons: 0.0175  
 Facility County: Not reported

envid: 1014465270  
 Year: 2013  
 GEPAID: CAR000217109  
 Contact: KATHY NORRIS-SLUSHER  
 Telephone: 8773866044  
 Mailing Name: Not reported  
 Mailing Address: PO BOX 6004  
 Mailing City,St,Zip: SAN RAMON, CA 945830000  
 Gen County: Riverside  
 TSD EPA ID: CAD044429835  
 TSD County: Los Angeles  
 Waste Category: Not reported  
 Disposal Method: Storage, Bulking, And/Or Transfer Off Site--No Treatment/Reovery  
 (H010-H129) Or (H131-H135)  
 Tons: 0.235  
 Facility County: Not reported

envid: 1014465270  
 Year: 2013  
 GEPAID: CAR000217109  
 Contact: KATHY NORRIS-SLUSHER  
 Telephone: 8773866044

MAP FINDINGS

Map ID  
 Direction  
 Distance  
 Distance (ft.)Site

EDR ID Number  
 EPA ID Number

Database(s)

**CHEVRON 210408 (Continued)**

**1014465270**

Mailing Name: Not reported  
 Mailing Address: PO BOX 6004  
 Mailing City,St,Zip: SAN RAMON, CA 945830000  
 Gen County: Riverside  
 TSD EPA ID: CAD044429835  
 TSD County: Los Angeles  
 Waste Category: Not reported  
 Disposal Method: Storage, Bulking, And/Or Transfer Off Site--No Treatment/Reovery (H010-H129) Or (H131-H135)  
 Tons: 0.0309  
 Facility County: Not reported

envid: 1014465270  
 Year: 2013  
 GEPAID: CAR000217109  
 Contact: KATHY NORRIS-SLUSHER  
 Telephone: 8773866044  
 Mailing Name: Not reported  
 Mailing Address: PO BOX 6004  
 Mailing City,St,Zip: SAN RAMON, CA 945830000  
 Gen County: Riverside  
 TSD EPA ID: CAD008302903  
 TSD County: Los Angeles  
 Waste Category: Not reported  
 Disposal Method: Fuel Blending Prior To Energy Recovery At Another Site  
 Tons: 3.1275  
 Facility County: Not reported

envid: 1014465270  
 Year: 2013  
 GEPAID: CAR000217109  
 Contact: KATHY NORRIS-SLUSHER  
 Telephone: 8773866044  
 Mailing Name: Not reported  
 Mailing Address: PO BOX 6004  
 Mailing City,St,Zip: SAN RAMON, CA 945830000  
 Gen County: Riverside  
 TSD EPA ID: CAD008302903  
 TSD County: Los Angeles  
 Waste Category: Not reported  
 Disposal Method: Other Recovery Of Reclamation For Reuse Including Acid Regeneration, Organics Recovery Ect  
 Tons: 0.836  
 Facility County: Not reported

[Click this hyperlink](#) while viewing on your computer to access 8 additional CA\_HAZNET: record(s) in the EDR Site Report.

MAP FINDINGS

|                |      |             |               |
|----------------|------|-------------|---------------|
| Map ID         |      |             | EDR ID Number |
| Direction      |      |             |               |
| Distance       |      |             |               |
| Distance (ft.) | Site | Database(s) | EPA ID Number |

---

|    |  |              |                                 |
|----|--|--------------|---------------------------------|
| 11 | <b>CHEVRON #21-0408</b><br><b>12464 LIMONITE AVE</b><br><b>MIRA LOMA, CA 91752</b> | <b>FINDS</b> | <b>1016426582</b><br><b>N/A</b> |
|----|--|--------------|---------------------------------|

FINDS:

Registry ID: 110055761288

Environmental Interest/Information System  
STATE MASTER

---

|    |  |              |                                 |
|----|--|--------------|---------------------------------|
| 11 | <b>CHEVRON 210408 - EASTVALE</b><br><b>12464 LIMONITE AVE</b><br><b>CORONA, CA 92880</b> | <b>FINDS</b> | <b>1014670793</b><br><b>N/A</b> |
|----|--|--------------|---------------------------------|

FINDS:

Registry ID: 110043533600

Environmental Interest/Information System  
 RCRAInfo is a national information system that supports the Resource Conservation and Recovery Act (RCRA) program through the tracking of events and activities related to facilities that generate, transport, and treat, store, or dispose of hazardous waste. RCRAInfo allows RCRA program staff to track the notification, permit, compliance, and corrective action activities required under RCRA.  
  
 HAZARDOUS WASTE BIENNIAL REPORTER

---

|    |   |            |                                 |
|----|---|------------|---------------------------------|
| 11 | <b>CHEVRON #21-0408</b><br><b>12464 LIMONITE AVE</b><br><b>EASTVALE, CA 92880</b> | <b>UST</b> | <b>U004178978</b><br><b>N/A</b> |
|----|---|------------|---------------------------------|

RIVERSIDE CO. UST:

Region: RIVERSIDE  
Total Tanks: 3

---

|    |   |               |                                 |
|----|---|---------------|---------------------------------|
| 11 | <b>WALGREEN # 13657</b><br><b>12574 LIMONITE AVE</b><br><b>EASTVALE, CA 91752</b> | <b>HAZNET</b> | <b>S113800239</b><br><b>N/A</b> |
|----|---|---------------|---------------------------------|

HAZNET:

envid: S113800239  
 Year: 2013  
 GEPAID: CAL000368727  
 Contact: Karina Romero  
 Telephone: 7606028700  
 Mailing Name: Not reported  
 Mailing Address: 3207 Grey Hawk Ct., Suite 200  
 Mailing City, St, Zip: Carlsbad, CA 920100000  
 Gen County: Riverside  
 TSD EPA ID: INR000110197



MAP FINDINGS

Map ID  
 Direction  
 Distance  
 Distance (ft.)Site

EDR ID Number  
 EPA ID Number

Database(s)

**WALGREEN # 13657 (Continued)**

**S113800239**

TSD County: Not reported  
 Waste Category: Not reported  
 Disposal Method: Storage, Bulking, And/Or Transfer Off Site--No Treatment/Reovery (H010-H129) Or (H131-H135)  
 Tons: 0.0075  
 Facility County: Not reported

envid: S113800239  
 Year: 2013  
 GEPAID: CAL000368727  
 Contact: Karina Romero  
 Telephone: 7606028700  
 Mailing Name: Not reported  
 Mailing Address: 3207 Grey Hawk Ct., Suite 200  
 Mailing City,St,Zip: Carlsbad, CA 920100000  
 Gen County: Riverside  
 TSD EPA ID: INR000110197  
 TSD County: Not reported  
 Waste Category: Not reported  
 Disposal Method: Not reported  
 Tons: 0.07  
 Facility County: Not reported

envid: S113800239  
 Year: 2013  
 GEPAID: CAL000368727  
 Contact: Karina Romero  
 Telephone: 7606028700  
 Mailing Name: Not reported  
 Mailing Address: 3207 Grey Hawk Ct., Suite 200  
 Mailing City,St,Zip: Carlsbad, CA 920100000  
 Gen County: Riverside  
 TSD EPA ID: INR000110197  
 TSD County: Not reported  
 Waste Category: Not reported  
 Disposal Method: Storage, Bulking, And/Or Transfer Off Site--No Treatment/Reovery (H010-H129) Or (H131-H135)  
 Tons: 0.0035  
 Facility County: Not reported

envid: S113800239  
 Year: 2013  
 GEPAID: CAL000368727  
 Contact: Karina Romero  
 Telephone: 7606028700  
 Mailing Name: Not reported  
 Mailing Address: 3207 Grey Hawk Ct., Suite 200  
 Mailing City,St,Zip: Carlsbad, CA 920100000  
 Gen County: Riverside  
 TSD EPA ID: INR000110197  
 TSD County: Not reported  
 Waste Category: Not reported  
 Disposal Method: Not reported  
 Tons: 0.045  
 Facility County: Not reported

envid: S113800239

MAP FINDINGS

Map ID  
 Direction  
 Distance  
 Distance (ft.)Site

EDR ID Number  
 EPA ID Number

Database(s)

**WALGREEN # 13657 (Continued)**

**S113800239**

Year: 2013  
 GEPAID: CAL000368727  
 Contact: Karina Romero  
 Telephone: 7606028700  
 Mailing Name: Not reported  
 Mailing Address: 3207 Grey Hawk Ct., Suite 200  
 Mailing City,St,Zip: Carlsbad, CA 920100000  
 Gen County: Riverside  
 TSD EPA ID: INR000110197  
 TSD County: Not reported  
 Waste Category: Not reported  
 Disposal Method: Storage, Bulking, And/Or Transfer Off Site--No Treatment/Reovery (H010-H129) Or (H131-H135)  
 Tons: 0.0675  
 Facility County: Not reported

[Click this hyperlink](#) while viewing on your computer to access 5 additional CA\_HAZNET: record(s) in the EDR Site Report.

11

**WALGREENS #13657  
 12574 LIMONITE AVE  
 EASTVALE, CA 91752**

**RCRA-CESQG 1016954654  
 CAL000368727**

RCRA-CESQG:

Date form received by agency: 06/09/2014  
 Facility name: WALGREENS #13657  
 Facility address: 12574 LIMONITE AVE  
 EASTVALE, CA 91752  
 EPA ID: CAL000368727  
 Mailing address: GREY HAWK CT, STE 200  
 CARLSBAD, CA 92010  
 Contact: KARINA E ROMERO  
 Contact address: N LAKE AVE  
 PASADENA, CA 91101  
 Contact country: Not reported  
 Contact telephone: (760) 602-8887  
 Contact email: KROMERO@3ECOMPANY.COM  
 EPA Region: 09  
 Classification: Conditionally Exempt Small Quantity Generator  
 Description: Handler: generates 100 kg or less of hazardous waste per calendar month, and accumulates 1000 kg or less of hazardous waste at any time; or generates 1 kg or less of acutely hazardous waste per calendar month, and accumulates at any time: 1 kg or less of acutely hazardous waste; or 100 kg or less of any residue or contaminated soil, waste or other debris resulting from the cleanup of a spill, into or on any land or water, of acutely hazardous waste; or generates 100 kg or less of any residue or contaminated soil, waste or other debris resulting from the cleanup of a spill, into or on any land or water, of acutely hazardous waste during any calendar month, and accumulates at any time: 1 kg or less of acutely hazardous waste; or 100 kg or less of any residue or contaminated soil, waste or other debris resulting from the cleanup of a spill, into or on any land or water, of acutely hazardous waste

Owner/Operator Summary:

Owner/operator name: WALGREEN CO  
 Owner/operator address: WILMOT RD

MAP FINDINGS

Map ID  
 Direction  
 Distance  
 Distance (ft.)Site

EDR ID Number  
 EPA ID Number

Database(s)

**WALGREENS #13657 (Continued)**

**1016954654**

DEERFIELD, IL 60015  
 Owner/operator country: Not reported  
 Owner/operator telephone: (847) 914-2264  
 Legal status: Private  
 Owner/Operator Type: Owner  
 Owner/Op start date: 08/19/2011  
 Owner/Op end date: Not reported

Owner/operator name: WALGREEN CO  
 Owner/operator address: Not reported  
 Not reported

Owner/operator country: Not reported  
 Owner/operator telephone: Not reported  
 Legal status: Private  
 Owner/Operator Type: Operator  
 Owner/Op start date: 08/19/2011  
 Owner/Op end date: Not reported

Handler Activities Summary:

U.S. importer of hazardous waste: No  
 Mixed waste (haz. and radioactive): No  
 Recycler of hazardous waste: No  
 Transporter of hazardous waste: No  
 Treater, storer or disposer of HW: No  
 Underground injection activity: No  
 On-site burner exemption: No  
 Furnace exemption: No  
 Used oil fuel burner: No  
 Used oil processor: No  
 User oil refiner: No  
 Used oil fuel marketer to burner: No  
 Used oil Specification marketer: No  
 Used oil transfer facility: No  
 Used oil transporter: No

. Waste code: D001  
 . Waste name: IGNITABLE WASTE

. Waste code: D002  
 . Waste name: CORROSIVE WASTE

. Waste code: D007  
 . Waste name: CHROMIUM

. Waste code: D009  
 . Waste name: MERCURY

. Waste code: D010  
 . Waste name: SELENIUM

. Waste code: D024  
 . Waste name: M-CRESOL

. Waste code: P001  
 . Waste name: 2H-1-BENZOPYRAN-2-ONE, 4-HYDROXY-3-(3-OXO-1-PHENYLBUTYL)-, & SALTS, WHEN PRESENT AT CONCENTRATIONS GREATER THAN 0.3% (OR) WARFARIN, & SALTS, WHEN PRESENT AT CONCENTRATIONS GREATER THAN 0.3%

MAP FINDINGS

|                    |  |             |               |
|--------------------|--|-------------|---------------|
| Map ID             |  |             | EDR ID Number |
| Direction          |  |             |               |
| Distance           |  |             |               |
| Distance (ft.)Site |  | Database(s) | EPA ID Number |

---

**WALGREENS #13657 (Continued)**

**1016954654**

- . Waste code: P075
  - . Waste name: NICOTINE, & SALTS (OR) PYRIDINE, 3-(1-METHYL-2-PYRROLIDINYL)-,(S)-, & SALTS
  
  - . Waste code: U034
  - . Waste name: ACETALDEHYDE, TRICHLORO- (OR) CHLORAL
  
  - . Waste code: U165
  - . Waste name: NAPHTHALENE
  
  - Violation Status: No violations found
- 

|           |   |              |                           |
|-----------|---|--------------|---------------------------|
| <b>11</b> | <b>WALGREENS #13657<br/>12574 LIMONITE AVE<br/>EASTVALE, CA 91752</b> | <b>FINDS</b> | <b>1017391737<br/>N/A</b> |
|-----------|---|--------------|---------------------------|

FINDS:

Registry ID: 110062904460

Environmental Interest/Information System

RCRAInfo is a national information system that supports the Resource Conservation and Recovery Act (RCRA) program through the tracking of events and activities related to facilities that generate, transport, and treat, store, or dispose of hazardous waste. RCRAInfo allows RCRA program staff to track the notification, permit, compliance, and corrective action activities required under RCRA.

HAZARDOUS WASTE BIENNIAL REPORTER

---

|           |  |             |                         |
|-----------|--|-------------|-------------------------|
| <b>12</b> | <b>I-15 OVERPASS TO LIMEONITE<br/>PEDLEY, CA 92509</b> | <b>ERNS</b> | <b>91234716<br/>N/A</b> |
|-----------|--|-------------|-------------------------|

[Click this hyperlink](#) while viewing on your computer to access additional ERNS detail in the EDR Site Report.

---

|           |   |               |                           |
|-----------|---|---------------|---------------------------|
| <b>13</b> | <b>MICHAELS STORES INC #7730<br/>6381 PATS RANCH RD<br/>MIRA LOMA, CA 91752</b> | <b>HAZNET</b> | <b>S113801085<br/>N/A</b> |
|-----------|---|---------------|---------------------------|

HAZNET:

- envid: S113801085
- Year: 2013
- GEPaid: CAL000371239
- Contact: RYAN DRAPER
- Telephone: 9724095786
- Mailing Name: Not reported
- Mailing Address: 8000 BENT BRANCH DR
- Mailing City, St, Zip: IRVING, TX 750630000
- Gen County: Riverside
- TSD EPA ID: INR000110197

MAP FINDINGS

Map ID  
 Direction  
 Distance  
 Distance (ft.)Site

EDR ID Number

Database(s) EPA ID Number

**MICHAELS STORES INC #7730 (Continued)**

**S113801085**

TSD County: Not reported  
 Waste Category: Not reported  
 Disposal Method: Not reported  
 Tons: 0.0235  
 Facility County: Not reported

envid: S113801085  
 Year: 2013  
 GEPAID: CAL000371239  
 Contact: RYAN DRAPER  
 Telephone: 9724095786  
 Mailing Name: Not reported  
 Mailing Address: 8000 BENT BRANCH DR  
 Mailing City,St,Zip: IRVING, TX 750630000  
 Gen County: Riverside  
 TSD EPA ID: INR000110197  
 TSD County: Not reported  
 Waste Category: Not reported  
 Disposal Method: Storage, Bulking, And/Or Transfer Off Site--No Treatment/Reovery (H010-H129) Or (H131-H135)  
 Tons: 0.003  
 Facility County: Not reported

envid: S113801085  
 Year: 2013  
 GEPAID: CAL000371239  
 Contact: RYAN DRAPER  
 Telephone: 9724095786  
 Mailing Name: Not reported  
 Mailing Address: 8000 BENT BRANCH DR  
 Mailing City,St,Zip: IRVING, TX 750630000  
 Gen County: Riverside  
 TSD EPA ID: INR000110197  
 TSD County: Not reported  
 Waste Category: Not reported  
 Disposal Method: Storage, Bulking, And/Or Transfer Off Site--No Treatment/Reovery (H010-H129) Or (H131-H135)  
 Tons: 0.0005  
 Facility County: Not reported

envid: S113801085  
 Year: 2013  
 GEPAID: CAL000371239  
 Contact: RYAN DRAPER  
 Telephone: 9724095786  
 Mailing Name: Not reported  
 Mailing Address: 8000 BENT BRANCH DR  
 Mailing City,St,Zip: IRVING, TX 750630000  
 Gen County: Riverside  
 TSD EPA ID: INR000110197  
 TSD County: Not reported  
 Waste Category: Not reported  
 Disposal Method: Storage, Bulking, And/Or Transfer Off Site--No Treatment/Reovery (H010-H129) Or (H131-H135)  
 Tons: 0.039  
 Facility County: Not reported

MAP FINDINGS

Map ID  
 Direction  
 Distance  
 Distance (ft.)Site

EDR ID Number  
 EPA ID Number

Database(s)

**MICHAELS STORES INC #7730 (Continued)**

**S113801085**

envid: S113801085  
 Year: 2012  
 GEPAID: CAL000371239  
 Contact: RYAN DRAPER  
 Telephone: 9724095786  
 Mailing Name: Not reported  
 Mailing Address: 8000 BENT BRANCH DR  
 Mailing City,St,Zip: IRVING, TX 750630000  
 Gen County: Riverside  
 TSD EPA ID: INR000110197  
 TSD County: Not reported  
 Waste Category: Not reported  
 Disposal Method: Storage, Bulking, And/Or Transfer Off Site--No Treatment/Reovery  
 (H010-H129) Or (H131-H135)  
 Tons: 0.0065  
 Facility County: Riverside

[Click this hyperlink](#) while viewing on your computer to access additional CA\_HAZNET: detail in the EDR Site Report.

13

**BED BATH & BEYOND #1118  
 6365 PATS RANCH RD  
 MIRA LOMA, CA 91752**

**HAZNET S113799447  
 N/A**

HAZNET:

envid: S113799447  
 Year: 2013  
 GEPAID: CAL000363055  
 Contact: CHRIS BAKER  
 Telephone: 7136257015  
 Mailing Name: Not reported  
 Mailing Address: 5151 SAN FELIPE  
 Mailing City,St,Zip: HOUSTON, TX 770560000  
 Gen County: Riverside  
 TSD EPA ID: CAD008364432  
 TSD County: Los Angeles  
 Waste Category: Not reported  
 Disposal Method: Storage, Bulking, And/Or Transfer Off Site--No Treatment/Reovery  
 (H010-H129) Or (H131-H135)  
 Tons: 0.0065  
 Facility County: Not reported

envid: S113799447  
 Year: 2013  
 GEPAID: CAL000363055  
 Contact: CHRIS BAKER  
 Telephone: 7136257015  
 Mailing Name: Not reported  
 Mailing Address: 5151 SAN FELIPE  
 Mailing City,St,Zip: HOUSTON, TX 770560000  
 Gen County: Riverside  
 TSD EPA ID: CAD008364432  
 TSD County: Los Angeles  
 Waste Category: Not reported  
 Disposal Method: Storage, Bulking, And/Or Transfer Off Site--No Treatment/Reovery  
 (H010-H129) Or (H131-H135)  
 Tons: 0.003  
 Facility County: Not reported

MAP FINDINGS

Map ID  
 Direction  
 Distance  
 Distance (ft.)Site

EDR ID Number  
 EPA ID Number

Database(s)

**BED BATH & BEYOND #1118 (Continued)**

**S113799447**

envid: S113799447  
 Year: 2013  
 GEPAID: CAL000363055  
 Contact: CHRIS BAKER  
 Telephone: 7136257015  
 Mailing Name: Not reported  
 Mailing Address: 5151 SAN FELIPE  
 Mailing City,St,Zip: HOUSTON, TX 770560000  
 Gen County: Riverside  
 TSD EPA ID: CAD008364432  
 TSD County: Los Angeles  
 Waste Category: Not reported  
 Disposal Method: Storage, Bulking, And/Or Transfer Off Site--No Treatment/Reovery  
 (H010-H129) Or (H131-H135)  
 Tons: 0.0205  
 Facility County: Not reported

envid: S113799447  
 Year: 2012  
 GEPAID: CAL000363055  
 Contact: CHRIS BAKER  
 Telephone: 7136257015  
 Mailing Name: Not reported  
 Mailing Address: 5151 SAN FELIPE  
 Mailing City,St,Zip: HOUSTON, TX 770560000  
 Gen County: Riverside  
 TSD EPA ID: CAD008364432  
 TSD County: Los Angeles  
 Waste Category: Not reported  
 Disposal Method: Storage, Bulking, And/Or Transfer Off Site--No Treatment/Reovery  
 (H010-H129) Or (H131-H135)  
 Tons: 0.0065  
 Facility County: Riverside

envid: S113799447  
 Year: 2012  
 GEPAID: CAL000363055  
 Contact: CHRIS BAKER  
 Telephone: 7136257015  
 Mailing Name: Not reported  
 Mailing Address: 5151 SAN FELIPE  
 Mailing City,St,Zip: HOUSTON, TX 770560000  
 Gen County: Riverside  
 TSD EPA ID: CAD008364432  
 TSD County: Los Angeles  
 Waste Category: Not reported  
 Disposal Method: Fuel Blending Prior To Energy Recovery At Another Site  
 Tons: 0.002  
 Facility County: Riverside

[Click this hyperlink](#) while viewing on your computer to access  
 3 additional CA\_HAZNET: record(s) in the EDR Site Report.

MAP FINDINGS

|                    |  |             |               |
|--------------------|--|-------------|---------------|
| Map ID             |  |             | EDR ID Number |
| Direction          |  |             |               |
| Distance           |  |             |               |
| Distance (ft.)Site |  | Database(s) | EPA ID Number |

---

|           |  |               |                                 |
|-----------|--|---------------|---------------------------------|
| <b>13</b> | <b>DIVERSIFIED ASPHALT PRODUCTS</b><br><b>6365 PATS RANCH RD</b><br><b>MIRA LOMA, CA 91752</b> | <b>HAZNET</b> | <b>S113770437</b><br><b>N/A</b> |
|-----------|--|---------------|---------------------------------|

HAZNET:

envid: S113770437  
Year: 2012  
GEPaid: CAC002181362  
Contact: BLAKE WILLIAMS  
Telephone: 7144498666  
Mailing Name: Not reported  
Mailing Address: 1227 N OLIVE ST  
Mailing City,St,Zip: ANAHEIM, CA 92801  
Gen County: Riverside  
TSD EPA ID: NVT330010000  
TSD County: 99  
Waste Category: Not reported  
Disposal Method: Landfill Or Surface Impoundment That Will Be Closed As Landfill( To Include On-Site Treatment And/Or Stabilization)

Tons: 0.15  
Facility County: Riverside

envid: S113770437  
Year: 2012  
GEPaid: CAC002181362  
Contact: BLAKE WILLIAMS  
Telephone: 7144498666  
Mailing Name: Not reported  
Mailing Address: 1227 N OLIVE ST  
Mailing City,St,Zip: ANAHEIM, CA 92801  
Gen County: Riverside  
TSD EPA ID: NVT330010000  
TSD County: 99  
Waste Category: Not reported  
Disposal Method: Other Recovery Of Reclamation For Reuse Including Acid Regeneration, Organics Recovery Ect

Tons: 1.309  
Facility County: Riverside

|           |  |               |                                 |
|-----------|--|---------------|---------------------------------|
| <b>14</b> | <b>LOWES OF MIRA LOMA #2330</b><br><b>6413 PATS RANCH RD</b><br><b>MIRA LOMA, CA 91752</b> | <b>HAZNET</b> | <b>S113148554</b><br><b>N/A</b> |
|-----------|--|---------------|---------------------------------|

HAZNET:

envid: S113148554  
Year: 2013  
GEPaid: CAL000322074  
Contact: Rob Gass  
Telephone: 7047586033  
Mailing Name: Not reported  
Mailing Address: 1000 LOWES BLVD  
Mailing City,St,Zip: MOORESVILLE, NC 281170000  
Gen County: Riverside  
TSD EPA ID: CAD008364432  
TSD County: Los Angeles  
Waste Category: Not reported  
Disposal Method: Storage, Bulking, And/Or Transfer Off Site--No Treatment/Reovery (H010-H129) Or (H131-H135)

Tons: 0.156  
Facility County: Not reported



MAP FINDINGS

Map ID  
 Direction  
 Distance  
 Distance (ft.)Site

EDR ID Number  
 EPA ID Number

Database(s)

**LOWES OF MIRA LOMA #2330 (Continued)**

**S113148554**

envid: S113148554  
 Year: 2013  
 GEPAID: CAL000322074  
 Contact: Rob Gass  
 Telephone: 7047586033  
 Mailing Name: Not reported  
 Mailing Address: 1000 LOWES BLVD  
 Mailing City,St,Zip: MOORESVILLE, NC 281170000  
 Gen County: Riverside  
 TSD EPA ID: CAD008364432  
 TSD County: Los Angeles  
 Waste Category: Not reported  
 Disposal Method: Storage, Bulking, And/Or Transfer Off Site--No Treatment/Reovery (H010-H129) Or (H131-H135)  
 Tons: 0.0765  
 Facility County: Not reported

envid: S113148554  
 Year: 2013  
 GEPAID: CAL000322074  
 Contact: Rob Gass  
 Telephone: 7047586033  
 Mailing Name: Not reported  
 Mailing Address: 1000 LOWES BLVD  
 Mailing City,St,Zip: MOORESVILLE, NC 281170000  
 Gen County: Riverside  
 TSD EPA ID: CAD008364432  
 TSD County: Los Angeles  
 Waste Category: Not reported  
 Disposal Method: Storage, Bulking, And/Or Transfer Off Site--No Treatment/Reovery (H010-H129) Or (H131-H135)  
 Tons: 0.87  
 Facility County: Not reported

envid: S113148554  
 Year: 2013  
 GEPAID: CAL000322074  
 Contact: Rob Gass  
 Telephone: 7047586033  
 Mailing Name: Not reported  
 Mailing Address: 1000 LOWES BLVD  
 Mailing City,St,Zip: MOORESVILLE, NC 281170000  
 Gen County: Riverside  
 TSD EPA ID: CAD008364432  
 TSD County: Los Angeles  
 Waste Category: Not reported  
 Disposal Method: Fuel Blending Prior To Energy Recovery At Another Site  
 Tons: 0.161  
 Facility County: Not reported

envid: S113148554  
 Year: 2013  
 GEPAID: CAL000322074  
 Contact: Rob Gass  
 Telephone: 7047586033  
 Mailing Name: Not reported  
 Mailing Address: 1000 LOWES BLVD

MAP FINDINGS

Map ID  
 Direction  
 Distance  
 Distance (ft.)Site

EDR ID Number  
 EPA ID Number

Database(s)

**LOWES OF MIRA LOMA #2330 (Continued)**

**S113148554**

Mailing City,St,Zip: MOORESVILLE, NC 281170000  
 Gen County: Riverside  
 TSD EPA ID: NVD980895338  
 TSD County: 99  
 Waste Category: Not reported  
 Disposal Method: Storage, Bulking, And/Or Transfer Off Site--No Treatment/Reovery  
 (H010-H129) Or (H131-H135)  
 Tons: 0.0025  
 Facility County: Not reported

[Click this hyperlink](#) while viewing on your computer to access  
 23 additional CA\_HAZNET: record(s) in the EDR Site Report.

**15 JAKE (N) VANDEN BERGE  
 6715 WINEVILLE AVE  
 MIRA LOMA, CA 91752**

**HIST UST U001569859  
 N/A**

HIST UST:  
 Region: STATE  
 Facility ID: 00000035132  
 Facility Type: Other  
 Other Type: Not reported  
 Contact Name: Not reported  
 Telephone: 7147375792  
 Owner Name: JAKE (N) VANDEN BERGE  
 Owner Address: 6715 WINEVILLE ST  
 Owner City,St,Zip: MIRA LOMA, CA 91752  
 Total Tanks: 0001

Tank Num: 001  
 Container Num: 1  
 Year Installed: Not reported  
 Tank Capacity: 00000550  
 Tank Used for: Not reported  
 Type of Fuel: UNLEADED  
 Container Construction Thickness: Not reported  
 Leak Detection: Not reported

**15 MIRA LOMA LP  
 6715 WINEVILLE  
 NORCO, CA 91752**

**HAZNET S112947026  
 N/A**

HAZNET:  
 envid: S112947026  
 Year: 2005  
 GEPAID: CAC002592889  
 Contact: MARK SANCHEZ  
 Telephone: 7604482420  
 Mailing Name: Not reported  
 Mailing Address: 2714 LOKER AVE W STE 300  
 Mailing City,St,Zip: CARLSBAD, CA 92008  
 Gen County: Not reported  
 TSD EPA ID: AZC950823111  
 TSD County: Not reported  
 Waste Category: Asbestos containing waste  
 Disposal Method: Disposal, Land Fill

MAP FINDINGS

|                |      |             |               |
|----------------|------|-------------|---------------|
| Map ID         |      |             | EDR ID Number |
| Direction      |      |             |               |
| Distance       |      |             |               |
| Distance (ft.) | Site | Database(s) | EPA ID Number |

**MIRA LOMA LP (Continued)**

**S112947026**

Tons: Not reported  
 Facility County: Riverside

**15 PROPOSED LOUIS VANDERMOLEN ES  
 6715 WINEVILLE AVENUE  
 MIRA LOMA, CA 91752**

**SCH S108214075  
 ENVIROSTOR N/A**

SCH:

|                             |  |
|-----------------------------|--|
| Facility ID:                | 33020007   |
| Site Type:                  | School Investigation                               |
| Site Type Detail:           | School   |
| Site Mgmt. Req.:            | NONE SPECIFIED                                     |
| Acres:                      | 9.96   |
| National Priorities List:   | NO   |
| Cleanup Oversight Agencies: | SMBRP  |
| Lead Agency:                | SMBRP  |
| Lead Agency Description:    | DTSC - Site Cleanup Program                        |
| Project Manager:            | Rana Georges                                       |
| Supervisor:                 | Shahir Haddad                                      |
| Division Branch:            | Southern California Schools & Brownfields Outreach |
| Site Code:                  | 404632   |
| Assembly:                   | 60   |
| Senate:                     | 31   |
| Special Program Status:     | Not reported                                       |
| Status:                     | No Further Action                                  |
| Status Date:                | 02/20/2007   |
| Restricted Use:             | NO   |
| Funding:                    | School District                                    |
| Latitude:                   | 33.96540   |
| Longitude:                  | -117.5421  |
| APN:                        | NONE SPECIFIED                                     |
| Past Use:                   | AGRICULTURAL - LIVESTOCK                           |
| Potential COC:              | Methane  |
| Confirmed COC:              | 30015-NO   |
| Potential Description:      | SOIL   |
| Alias Name:                 | PROPOSED EASTVALE ES 4                             |
| Alias Type:                 | Alternate Name                                     |
| Alias Name:                 | 404632   |
| Alias Type:                 | Project Code (Site Code)                           |
| Alias Name:                 | 33020007   |
| Alias Type:                 | Envirostor ID Number                               |

Completed Info:

|                          |  |
|--------------------------|--|
| Completed Area Name:     | PROJECT WIDE   |
| Completed Sub Area Name: | Not reported   |
| Completed Document Type: | Preliminary Endangerment Assessment Workplan                 |
| Completed Date:          | 10/04/2005   |
| Comments:                | WP conditional approval, response to comments received 10/28 |

|                          |  |
|--------------------------|--|
| Completed Area Name:     | PROJECT WIDE   |
| Completed Sub Area Name: | Not reported   |
| Completed Document Type: | Preliminary Endangerment Assessment Report   |
| Completed Date:          | 02/06/2006   |
| Comments:                | DTSC issued a conditional approval letter for "Futher Action" along with comments. Distirct will submit an SSI to further investigate methane. |

MAP FINDINGS

Map ID  
 Direction  
 Distance  
 Distance (ft.)Site

EDR ID Number  
 EPA ID Number

Database(s)

**PROPOSED LOUIS VANDERMOLEN ES (Continued)**

**S108214075**

Completed Area Name: PROJECT WIDE  
 Completed Sub Area Name: Not reported  
 Completed Document Type: Supplemental Site Investigation Workplan  
 Completed Date: 03/28/2006  
 Comments: DTSC issued a conditional approval for the SSI Workplan, comments were issued.

Completed Area Name: PROJECT WIDE  
 Completed Sub Area Name: Not reported  
 Completed Document Type: Supplemental Site Investigation Report  
 Completed Date: 01/25/2007  
 Comments: DTSC approved the SSI Report (methane soil gas survey) for No Further Action.

Completed Area Name: PROJECT WIDE  
 Completed Sub Area Name: Not reported  
 Completed Document Type: Fieldwork  
 Completed Date: 11/29/2006  
 Comments: Fieldwork completed.

Completed Area Name: PROJECT WIDE  
 Completed Sub Area Name: Not reported  
 Completed Document Type: Cost Recovery Closeout Memo  
 Completed Date: 02/20/2007  
 Comments: CRU completed and signed.

Completed Area Name: PROJECT WIDE  
 Completed Sub Area Name: Not reported  
 Completed Document Type: Environmental Oversight Agreement  
 Completed Date: 06/02/2005  
 Comments: Not reported

Completed Area Name: PROJECT WIDE  
 Completed Sub Area Name: Not reported  
 Completed Document Type: School Cleanup Agreement  
 Completed Date: 03/22/2006  
 Comments: Not reported

Future Area Name: Not reported  
 Future Sub Area Name: Not reported  
 Future Document Type: Not reported  
 Future Due Date: Not reported  
 Schedule Area Name: Not reported  
 Schedule Sub Area Name: Not reported  
 Schedule Document Type: Not reported  
 Schedule Due Date: Not reported  
 Schedule Revised Date: Not reported

**ENVIROSTOR:**

Facility ID: 33020007  
 Status: No Further Action  
 Status Date: 02/20/2007  
 Site Code: 404632  
 Site Type: School Investigation  
 Site Type Detailed: School  
 Acres: 9.96  
 NPL: NO

MAP FINDINGS

Map ID  
 Direction  
 Distance  
 Distance (ft.)Site

EDR ID Number  
 EPA ID Number

Database(s)

**PROPOSED LOUIS VANDERMOLEN ES (Continued)**

**S108214075**

Regulatory Agencies: SMBRP  
 Lead Agency: SMBRP  
 Program Manager: Rana Georges  
 Supervisor: Shahir Haddad  
 Division Branch: Southern California Schools & Brownfields Outreach  
 Assembly: 60  
 Senate: 31  
 Special Program: Not reported  
 Restricted Use: NO  
 Site Mgmt Req: NONE SPECIFIED  
 Funding: School District  
 Latitude: 33.96540  
 Longitude: -117.5421  
 APN: NONE SPECIFIED  
 Past Use: AGRICULTURAL - LIVESTOCK  
 Potential COC: Methane  
 Confirmed COC: 30015-NO  
 Potential Description: SOIL  
 Alias Name: PROPOSED EASTVALE ES 4  
 Alias Type: Alternate Name  
 Alias Name: 404632  
 Alias Type: Project Code (Site Code)  
 Alias Name: 33020007  
 Alias Type: Envirostor ID Number

Completed Info:

Completed Area Name: PROJECT WIDE  
 Completed Sub Area Name: Not reported  
 Completed Document Type: Preliminary Endangerment Assessment Workplan  
 Completed Date: 10/04/2005  
 Comments: WP conditional approval, response to comments received 10/28

Completed Area Name: PROJECT WIDE  
 Completed Sub Area Name: Not reported  
 Completed Document Type: Preliminary Endangerment Assessment Report  
 Completed Date: 02/06/2006  
 Comments: DTSC issued a conditional approval letter for "Futher Action" along with comments. District will submit an SSI to further investigate methane.

Completed Area Name: PROJECT WIDE  
 Completed Sub Area Name: Not reported  
 Completed Document Type: Supplemental Site Investigation Workplan  
 Completed Date: 03/28/2006  
 Comments: DTSC issued a conditional approval for the SSI Workplan, comments were issued.

Completed Area Name: PROJECT WIDE  
 Completed Sub Area Name: Not reported  
 Completed Document Type: Supplemental Site Investigation Report  
 Completed Date: 01/25/2007  
 Comments: DTSC approved the SSI Report (methane soil gas survey) for No Further Action.

Completed Area Name: PROJECT WIDE  
 Completed Sub Area Name: Not reported  
 Completed Document Type: Fieldwork  
 Completed Date: 11/29/2006

MAP FINDINGS

Map ID  
 Direction  
 Distance  
 Distance (ft.)Site

EDR ID Number  
 EPA ID Number

Database(s)

**PROPOSED LOUIS VANDERMOLEN ES (Continued)**

**S108214075**

Comments: Fieldwork completed.

Completed Area Name: PROJECT WIDE  
 Completed Sub Area Name: Not reported  
 Completed Document Type: Cost Recovery Closeout Memo  
 Completed Date: 02/20/2007  
 Comments: CRU completed and signed.

Completed Area Name: PROJECT WIDE  
 Completed Sub Area Name: Not reported  
 Completed Document Type: Environmental Oversight Agreement  
 Completed Date: 06/02/2005  
 Comments: Not reported

Completed Area Name: PROJECT WIDE  
 Completed Sub Area Name: Not reported  
 Completed Document Type: School Cleanup Agreement  
 Completed Date: 03/22/2006  
 Comments: Not reported

Future Area Name: Not reported  
 Future Sub Area Name: Not reported  
 Future Document Type: Not reported  
 Future Due Date: Not reported  
 Schedule Area Name: Not reported  
 Schedule Sub Area Name: Not reported  
 Schedule Document Type: Not reported  
 Schedule Due Date: Not reported  
 Schedule Revised Date: Not reported

**16 INTOWN PROPERTIES INC/HUD  
 11769 HOLMES  
 MIRA LOMA, CA 91752**

**HAZNET S112887892  
 N/A**

HAZNET:  
 envid: S112887892  
 Year: 1998  
 GEPAID: CAC001397504  
 Contact: HUD  
 Telephone: 7149577333  
 Mailing Name: Not reported  
 Mailing Address: 6850 BROCKTON AVE STE 215  
 Mailing City,St,Zip: RIVERSIDE, CA 925060000  
 Gen County: Not reported  
 TSD EPA ID: CAD000088252  
 TSD County: Not reported  
 Waste Category: Household waste  
 Disposal Method: Transfer Station  
 Tons: .6170  
 Facility County: Riverside

MAP FINDINGS

Map ID  
 Direction  
 Distance  
 Distance (ft.)Site  
 Database(s)  
 EDR ID Number  
 EPA ID Number

17 **SONNY A RODRIGUEZ** **PEST LIC** **S117651033**  
**6767 LEANNE ST** **N/A**  
**MIRA LOMA, CA 91752**

PEST LIC:  
 Facility Type: QAC  
 Categories: BCF  
 License No: 94755  
 Issued or Renewed Date: 01/01/2014  
 Expiration Date: 12/31/2015

18 **RUDY A CARDENAS** **PEST LIC** **S117649078**  
**11511 68TH ST** **N/A**  
**MIRA LOMA, CA 91752**

PEST LIC:  
 Facility Type: QAC  
 Categories: BF  
 License No: 88163  
 Issued or Renewed Date: 01/01/2015  
 Expiration Date: 12/31/2016

19 **11549 68TH ST** **CDL** **S115811914**  
**MIRA LOMA, CA 91752** **N/A**

CDL:  
 Facility ID: 201312003  
 Date: 12/11/2013  
 Lab Type: Illegal Drug Lab (L) - location where an illegal drug lab was operated or drug lab equipment and/or materials were stored.

20 **TOM ALGER DAIRY** **EMI** **S104384538**  
**11612 68TH ST** **WMUDS/SWAT** **N/A**  
**MIRA LOMA, CA**

EMI:  
 Year: 2006  
 County Code: 33  
 Air Basin: SC  
 Facility ID: 145062  
 Air District Name: SC  
 SIC Code: 241  
 Air District Name: SOUTH COAST AQMD  
 Community Health Air Pollution Info System: Not reported  
 Consolidated Emission Reporting Rule: Not reported  
 Total Organic Hydrocarbon Gases Tons/Yr: 8.179215574005153163  
 Reactive Organic Gases Tons/Yr: 5.714  
 Carbon Monoxide Emissions Tons/Yr: .001  
 NOX - Oxides of Nitrogen Tons/Yr: .002  
 SOX - Oxides of Sulphur Tons/Yr: 0  
 Particulate Matter Tons/Yr: 1.913  
 Part. Matter 10 Micrometers & Smllr Tons/Yr: .9360309  
 Year: 2007  
 County Code: 33  
 Air Basin: SC

MAP FINDINGS

Map ID  
 Direction  
 Distance  
 Distance (ft.)Site

EDR ID Number  
 EPA ID Number

Database(s)

**TOM ALGER DAIRY (Continued)**

**S104384538**

Facility ID: 145062  
 Air District Name: SC  
 SIC Code: 241  
 Air District Name: SOUTH COAST AQMD  
 Community Health Air Pollution Info System: Not reported  
 Consolidated Emission Reporting Rule: Not reported  
 Total Organic Hydrocarbon Gases Tons/Yr: 8.179215574005153163  
 Reactive Organic Gases Tons/Yr: 5.714  
 Carbon Monoxide Emissions Tons/Yr: .001  
 NOX - Oxides of Nitrogen Tons/Yr: .002  
 SOX - Oxides of Sulphur Tons/Yr: 0  
 Particulate Matter Tons/Yr: 1.913  
 Part. Matter 10 Micrometers & Smlr Tons/Yr: .9360309

**WMUDS/SWAT:**

Edit Date: Not reported  
 Complexity: Not reported  
 Primary Waste: SLDWST  
 Primary Waste Type: Nonhazardous Solid Wastes/Influent or Solid Wastes that contain nonhazardous putrescible and non putrescible solid, semisolid, and liquid wastes (E.G., garbage, trash, refuse, paper, demolition and construction wastes, manure, vegetable or animal solid and semisolid waste).  
 Secondary Waste: Not reported  
 Secondary Waste Type: Not reported  
 Base Meridian: Not reported  
 NPID: Not reported  
 Tonnage: 0  
 Regional Board ID: Not reported  
 Municipal Solid Waste: False  
 Superorder: False  
 Open To Public: False  
 Waste List: False  
 Agency Type: Private  
 Agency Name: MCCOLLUM, RON  
 Agency Department: Not reported  
 Agency Address: 1339 E. KATELLA AVE. #115  
 Agency City,St,Zip: ORANGE CA 92867  
 Agency Contact: RON MCCOLLUM  
 Agency Telephone: 7146068314  
 Land Owner Name: Not reported  
 Land Owner Address: Not reported  
 Land Owner City,St,Zip: Not reported  
 Land Owner Contact: Not reported  
 Land Owner Phone: Not reported  
 Region: 8  
 Facility Type: Solid Waste Site-Class III - Landfills for non hazardous solid wastes.  
 Facility Description: Not reported  
 Facility Telephone: 7146068314  
 SWAT Facility Name: Not reported  
 Primary SIC: 1629  
 Secondary SIC: Not reported  
 Comments: Not reported  
 Last Facility Editors: Not reported  
 Waste Discharge System: True  
 Solid Waste Assessment Test Program: False  
 Toxic Pits Cleanup Act Program: False



MAP FINDINGS

Map ID  
 Direction  
 Distance  
 Distance (ft.)Site

EDR ID Number  
 EPA ID Number

Database(s)

**TOM ALGER DAIRY (Continued)**

**S104384538**

Resource Conservation Recovery Act: False  
 Department of Defence: False  
 Solid Waste Assessment Test Program: Not reported  
 Threat to Water Quality: Not reported  
 Sub Chapter 15: True  
 Regional Board Project Officer: RA  
 Number of WMUDS at Facility: 0  
 Section Range: Not reported  
 RCRA Facility: No  
 Waste Discharge Requirements: H  
 Self-Monitoring Rept. Frequency: Not reported  
 Waste Discharge System ID: 8 332579001  
 Solid Waste Information ID: Not reported

20

**TOM ALGER DAIRY  
 11612 68TH STREET  
 MIRA LOMA, CA 91752**

**ICIS 1010435363  
 FINDS N/A**

ICIS:

Enforcement Action ID: 09-2007-0132  
 FRS ID: 110032596251  
 Program ID: FRS 110032596251  
 Action Name: TOM ALGER DAIRY  
 Full Address: 11612 68TH STREET MIRA LOMA CA 91752-2705  
 State: California  
 Facility Name: TOM ALGER DAIRY  
 Facility Address: 11612 68TH STREET  
 MIRA LOMA, CA 91752-2705  
 Enforcement Action Type: CWA 309A AO For Compliance  
 Facility County: RIVERSIDE  
 EPA Region #: 9

Program ID: FRS 110032596251  
 Facility Name: TOM ALGER DAIRY  
 Address: 11612 68TH STREET  
 Tribal Indicator: N  
 Fed Facility: Not reported  
 NAIC Code: Not reported  
 SIC Code: 0241

FINDS:

Registry ID: 110032596251

Environmental Interest/Information System

ICIS (Integrated Compliance Information System) is the Integrated Compliance Information System and provides a database that, when complete, will contain integrated Enforcement and Compliance information across most of EPA's programs. The vision for ICIS is to replace EPA's independent databases that contain Enforcement data with a single repository for that information. Currently, ICIS contains all Federal Administrative and Judicial enforcement actions. This information is maintained in ICIS by EPA in the Regional offices and it Headquarters. A future release of ICIS will replace the Permit Compliance System (PCS) which supports the NPDES and will integrate that information with Federal actions already in the system. ICIS also

MAP FINDINGS

Map ID  
 Direction  
 Distance  
 Distance (ft.)Site

EDR ID Number  
 EPA ID Number

Database(s)

**TOM ALGER DAIRY (Continued)**

**1010435363**

has the capability to track other activities occurring in the Region that support Compliance and Enforcement programs. These include; Incident Tracking, Compliance Assistance, and Compliance Monitoring.

**20 LANDFILL,MIRA LOMA  
 COUNTRY VILLAGE ROAD & GRANITE HILL DRIVE  
 MIRA LOMA, CA 91752**

**LDS S109287362  
 N/A**

LDS:

|                                    |   |
|------------------------------------|---|
| Global Id:                         | L10004834158  |
| Latitude:                          | 34.02323  |
| Longitude:                         | -117.5069   |
| Case Type:                         | Land Disposal Site  |
| Status:                            | Open - Inactive   |
| Status Date:                       | 01/01/2014  |
| Lead Agency:                       | SANTA ANA RWQCB (REGION 8)  |
| Caseworker:                        | KDP   |
| Local Agency:                      | Not reported  |
| RB Case Number:                    | 8 332579001   |
| LOC Case Number:                   | Not reported  |
| File Location:                     | Regional Board  |
| Potential Media Affect:            | Not reported  |
| EDR Link ID:                       | L10004834158  |
| Potential Contaminants of Concern: | Not reported  |
| Site History:                      | There is no groundwater monitoring information for this landfill. |

[Click here to access the California GeoTracker records for this facility:](#)

**20 TOM ALGER DAIRY  
 11612 68TH  
 MIRA LOMA, CA 91752**

**WDS S104156069  
 ENF N/A**

WDS:

|                     |   |
|---------------------|---|
| Facility ID:        | Santa Ana River 335604001   |
| Facility Type:      | Agricultural - Facility that treats and/or disposes of the wastes associated with confined and concentrated animal feeding, confined animal feeding, confined animal holding, confined and concentrated aquatic animal production facilities, and aquaculture. the treatment and/or disposal of agricultural return water is included in this category. |
| Facility Status:    | Active - Any facility with a continuous or seasonal discharge that is under Waste Discharge Requirements.   |
| NPDES Number:       | CAG018001 The 1st 2 characters designate the state. The remaining 7 are assigned by the Regional Board  |
| Subregion:          | 8   |
| Facility Telephone: | Not reported  |
| Facility Contact:   | TOM ALGER   |
| Agency Name:        | ALGER TOM   |
| Agency Address:     | 11612 68TH STREET   |
| Agency City,St,Zip: | MIRA LOMA 91752   |
| Agency Contact:     | TOM ALGER   |
| Agency Telephone:   | Not reported  |
| Agency Type:        | Private   |

MAP FINDINGS

Map ID  
 Direction  
 Distance  
 Distance (ft.)Site

EDR ID Number  
 EPA ID Number

Database(s)

**TOM ALGER DAIRY (Continued)**

**S104156069**

SIC Code: 241  
 SIC Code 2: Not reported  
 Primary Waste Type: Designated/Influent or Solid Wastes that pose a significant threat to water quality because of their high concentrations (E.G., BOD, Hardness, TRF, Chloride). 'Manageable' hazardous wastes (E.G., inorganic salts and heavy metals) are included in this category.  
 Primary Waste: STORMS  
 Waste Type2: N  
 Waste2: Stormwater Runoff  
 Primary Waste Type: Designated/Influent or Solid Wastes that pose a significant threat to water quality because of their high concentrations (E.G., BOD, Hardness, TRF, Chloride). 'Manageable' hazardous wastes (E.G., inorganic salts and heavy metals) are included in this category.  
 Secondary Waste: Solid Wastes  
 Secondary Waste Type: Nonhazardous Solid Wastes/Influent or Solid Wastes that contain nonhazardous putrescible and non putrescible solid, semisolid, and liquid wastes (E.G., garbage, trash, refuse, paper, demolition and construction wastes, manure, vegetable or animal solid and semisolid waste).  
 Design Flow: 0  
 Baseline Flow: 0  
 Reclamation: No reclamation requirements associated with this facility.  
 POTW: The facility is not a POTW.  
 Treat To Water: Moderate Threat to Water Quality. A violation could have a major adverse impact on receiving biota, can cause aesthetic impairment to a significant human population, or render unusable a potential domestic or municipal water supply. Awsthetic impairment would include nuisance from a waste treatment facility.  
 Complexity: Category C - Facilities having no waste treatment systems, such as cooling water dischargers or thosewho must comply through best management practices, facilities with passive waste treatment and disposal systems, such as septic systems with subsurface disposal, or dischargers having waste storage systems with land disposal such as dairy waste ponds.

ENF:

Region: 8  
 Facility Id: 264641  
 Agency Name: Alger, Tom  
 Place Type: Growing  
 Place Subtype: Animal Feeding  
 Facility Type: Agricultural  
 Agency Type: Privately-Owned Business  
 # Of Agencies: 1  
 Place Latitude: 33.964558  
 Place Longitude: -117.536599  
 SIC Code 1: 241  
 SIC Desc 1: Dairy Farms  
 SIC Code 2: Not reported  
 SIC Desc 2: Not reported  
 SIC Code 3: Not reported  
 SIC Desc 3: Not reported  
 NAICS Code 1: Not reported  
 NAICS Desc 1: Not reported  
 NAICS Code 2: Not reported  
 NAICS Desc 2: Not reported  
 NAICS Code 3: Not reported

MAP FINDINGS

Map ID  
 Direction  
 Distance  
 Distance (ft.)Site

EDR ID Number

Database(s) EPA ID Number

**TOM ALGER DAIRY (Continued)**

**S104156069**

|                                  |   |
|----------------------------------|---|
| NAICS Desc 3:                    | Not reported  |
| # Of Places:                     | 1   |
| Source Of Facility:              | Reg Meas  |
| Design Flow:                     | 0.0001  |
| Threat To Water Quality:         | 2   |
| Complexity:                      | C   |
| Pretreatment:                    | X - Facility is not a POTW  |
| Facility Waste Type:             | Solid wastes, NEC   |
| Facility Waste Type 2:           | Stormwater runoff   |
| Facility Waste Type 3:           | Not reported  |
| Facility Waste Type 4:           | Not reported  |
| Program:                         | ANIWSTCOWS  |
| Program Category1:               | ANIMALWASTE   |
| Program Category2:               | ANIMALWASTE   |
| # Of Programs:                   | 1   |
| WDID:                            | 8 335604001   |
| Reg Measure Id:                  | 209439  |
| Reg Measure Type:                | Enrollee  |
| Region:                          | 8   |
| Order #:                         | R8-2007-0001  |
| Npdes# CA#:                      | CAG018001   |
| Major-Minor:                     | Not reported  |
| Npdes Type:                      | Not reported  |
| Reclamation:                     | N - No  |
| Dredge Fill Fee:                 | Not reported  |
| 301H:                            | Not reported  |
| Application Fee Amt Received:    | 2000  |
| Status:                          | Historical  |
| Status Date:                     | 08/27/2014  |
| Effective Date:                  | 09/09/1999  |
| Expiration/Review Date:          | 09/06/2012  |
| Termination Date:                | 12/18/2007  |
| WDR Review - Amend:              | Not reported  |
| WDR Review - Revise/Renew:       | Not reported  |
| WDR Review - Rescind:            | Not reported  |
| WDR Review - No Action Required: | Not reported  |
| WDR Review - Pending:            | Not reported  |
| WDR Review - Planned:            | Not reported  |
| Status Enrollee:                 | Y   |
| Individual/General:              | I   |
| Fee Code:                        | 10 - Confined animal feeding facility   |
| Direction/Voice:                 | Passive   |
| Enforcement Id(EID):             | 239699  |
| Region:                          | 8   |
| Order / Resolution Number:       | UNKNOWN   |
| Enforcement Action Type:         | Staff Enforcement Letter  |
| Effective Date:                  | 01/15/2002  |
| Adoption/Issuance Date:          | Not reported  |
| Achieve Date:                    | Not reported  |
| Termination Date:                | 01/15/2002  |
| ACL Issuance Date:               | Not reported  |
| EPL Issuance Date:               | Not reported  |
| Status:                          | Historical  |
| Title:                           | Enforcement - 8 335604001   |
| Description:                     | Informed operator of violation and requested submission of revised EWMP by 1-29-02. |
| Program:                         | ANIWSTCOWS  |

MAP FINDINGS

Map ID  
 Direction  
 Distance  
 Distance (ft.)Site

EDR ID Number  
 EPA ID Number

Database(s)

**TOM ALGER DAIRY (Continued)**

**S104156069**

|                                   |   |
|-----------------------------------|---|
| Latest Milestone Completion Date: | Not reported                                      |
| # Of Programs1:                   | 1   |
| Total Assessment Amount:          | \$0.00  |
| Initial Assessed Amount:          | \$0.00  |
| Liability \$ Amount:              | \$0.00  |
| Project \$ Amount:                | \$0.00  |
| Liability \$ Paid:                | \$0.00  |
| Project \$ Completed:             | \$0.00  |
| Total \$ Paid/Completed Amount:   | \$0.00  |
| Region:                           | 8   |
| Facility Id:                      | 236471  |
| Agency Name:                      | McCollum, Ron                                     |
| Place Type:                       | Waste Management Unit                             |
| Place Subtype:                    | Land fill   |
| Facility Type:                    | Solid Waste Class III - nonhazardous solid wastes |
| Agency Type:                      | Privately-Owned Business                          |
| # Of Agencies:                    | 1   |
| Place Latitude:                   | Not reported                                      |
| Place Longitude:                  | Not reported                                      |
| SIC Code 1:                       | 1629  |
| SIC Desc 1:                       | Heavy Construction, NEC                           |
| SIC Code 2:                       | Not reported                                      |
| SIC Desc 2:                       | Not reported                                      |
| SIC Code 3:                       | Not reported                                      |
| SIC Desc 3:                       | Not reported                                      |
| NAICS Code 1:                     | Not reported                                      |
| NAICS Desc 1:                     | Not reported                                      |
| NAICS Code 2:                     | Not reported                                      |
| NAICS Desc 2:                     | Not reported                                      |
| NAICS Code 3:                     | Not reported                                      |
| NAICS Desc 3:                     | Not reported                                      |
| # Of Places:                      | 1   |
| Source Of Facility:               | Reg Meas  |
| Design Flow:                      | Not reported                                      |
| Threat To Water Quality:          | Not reported                                      |
| Complexity:                       | Not reported                                      |
| Pretreatment:                     | Not reported                                      |
| Facility Waste Type:              | Not reported                                      |
| Facility Waste Type 2:            | Not reported                                      |
| Facility Waste Type 3:            | Not reported                                      |
| Facility Waste Type 4:            | Not reported                                      |
| Program:                          | DISCHLND  |
| Program Category1:                | UNREGS  |
| Program Category2:                | UNREGS  |
| # Of Programs:                    | 1   |
| WDID:                             | 8 332579001                                       |
| Reg Measure Id:                   | 161327  |
| Reg Measure Type:                 | Unregulated                                       |
| Region:                           | 8   |
| Order #:                          | Not reported                                      |
| Npdes# CA#:                       | Not reported                                      |
| Major-Minor:                      | Not reported                                      |
| Npdes Type:                       | Not reported                                      |
| Reclamation:                      | Not reported                                      |
| Dredge Fill Fee:                  | Not reported                                      |
| 301H:                             | Not reported                                      |

MAP FINDINGS

Map ID  
 Direction  
 Distance  
 Distance (ft.)Site

EDR ID Number  
 EPA ID Number

Database(s)

**TOM ALGER DAIRY (Continued)**

**S104156069**

|                                   |   |
|-----------------------------------|---|
| Application Fee Amt Received:     | 750   |
| Status:                           | Historical  |
| Status Date:                      | 06/17/2005  |
| Effective Date:                   | Not reported  |
| Expiration/Review Date:           | Not reported  |
| Termination Date:                 | Not reported  |
| WDR Review - Amend:               | Not reported  |
| WDR Review - Revise/Renew:        | Not reported  |
| WDR Review - Rescind:             | Not reported  |
| WDR Review - No Action Required:  | Not reported  |
| WDR Review - Pending:             | Not reported  |
| WDR Review - Planned:             | Not reported  |
| Status Enrollee:                  | N   |
| Individual/General:               | Not reported  |
| Fee Code:                         | Not reported  |
| Direction/Voice:                  | Passive   |
| Enforcement Id(EID):              | 233056  |
| Region:                           | 8   |
| Order / Resolution Number:        | UNKNOWN   |
| Enforcement Action Type:          | Staff Enforcement Letter                                  |
| Effective Date:                   | 10/22/1999  |
| Adoption/Issuance Date:           | Not reported  |
| Achieve Date:                     | 1/5/2000  |
| Termination Date:                 | 10/22/1999  |
| ACL Issuance Date:                | Not reported  |
| EPL Issuance Date:                | Not reported  |
| Status:                           | Historical  |
| Title:                            | Enforcement - 8 332579001                                 |
| Description:                      | REQUIRED A ROWD APPLICATION TO BE SUBMITTED FOR THE SITE. |
| Program:                          | DISCHLND  |
| Latest Milestone Completion Date: | 1/5/2000  |
| # Of Programs1:                   | 1   |
| Total Assessment Amount:          | \$0.00  |
| Initial Assessed Amount:          | \$0.00  |
| Liability \$ Amount:              | \$0.00  |
| Project \$ Amount:                | \$0.00  |
| Liability \$ Paid:                | \$0.00  |
| Project \$ Completed:             | \$0.00  |
| Total \$ Paid/Completed Amount:   | \$0.00  |
| Region:                           | 8   |
| Facility Id:                      | 236471  |
| Agency Name:                      | McCollum, Ron   |
| Place Type:                       | Waste Management Unit                                     |
| Place Subtype:                    | Land fill   |
| Facility Type:                    | Solid Waste Class III - nonhazardous solid wastes         |
| Agency Type:                      | Privately-Owned Business                                  |
| # Of Agencies:                    | 1   |
| Place Latitude:                   | Not reported  |
| Place Longitude:                  | Not reported  |
| SIC Code 1:                       | 1629  |
| SIC Desc 1:                       | Heavy Construction, NEC                                   |
| SIC Code 2:                       | Not reported  |
| SIC Desc 2:                       | Not reported  |
| SIC Code 3:                       | Not reported  |
| SIC Desc 3:                       | Not reported  |
| NAICS Code 1:                     | Not reported  |

MAP FINDINGS

Map ID  
 Direction  
 Distance  
 Distance (ft.)Site

EDR ID Number

Database(s) EPA ID Number

**TOM ALGER DAIRY (Continued)**

**S104156069**

|                                  |                    |
|----------------------------------|--------------------|
| NAICS Desc 1:                    | Not reported       |
| NAICS Code 2:                    | Not reported       |
| NAICS Desc 2:                    | Not reported       |
| NAICS Code 3:                    | Not reported       |
| NAICS Desc 3:                    | Not reported       |
| # Of Places:                     | 1                  |
| Source Of Facility:              | Reg Meas           |
| Design Flow:                     | Not reported       |
| Threat To Water Quality:         | Not reported       |
| Complexity:                      | Not reported       |
| Pretreatment:                    | Not reported       |
| Facility Waste Type:             | Not reported       |
| Facility Waste Type 2:           | Not reported       |
| Facility Waste Type 3:           | Not reported       |
| Facility Waste Type 4:           | Not reported       |
| Program:                         | DISCHLND           |
| Program Category1:               | UNREGS             |
| Program Category2:               | UNREGS             |
| # Of Programs:                   | 1                  |
| WDID:                            | 8 332579001        |
| Reg Measure Id:                  | 161327             |
| Reg Measure Type:                | Unregulated        |
| Region:                          | 8                  |
| Order #:                         | Not reported       |
| Npdes# CA#:                      | Not reported       |
| Major-Minor:                     | Not reported       |
| Npdes Type:                      | Not reported       |
| Reclamation:                     | Not reported       |
| Dredge Fill Fee:                 | Not reported       |
| 301H:                            | Not reported       |
| Application Fee Amt Received:    | 750                |
| Status:                          | Historical         |
| Status Date:                     | 06/17/2005         |
| Effective Date:                  | Not reported       |
| Expiration/Review Date:          | Not reported       |
| Termination Date:                | Not reported       |
| WDR Review - Amend:              | Not reported       |
| WDR Review - Revise/Renew:       | Not reported       |
| WDR Review - Rescind:            | Not reported       |
| WDR Review - No Action Required: | Not reported       |
| WDR Review - Pending:            | Not reported       |
| WDR Review - Planned:            | Not reported       |
| Status Enrollee:                 | N                  |
| Individual/General:              | Not reported       |
| Fee Code:                        | Not reported       |
| Direction/Voice:                 | Passive            |
| Enforcement Id(EID):             | 233055             |
| Region:                          | 8                  |
| Order / Resolution Number:       | UNKNOWN            |
| Enforcement Action Type:         | Oral Communication |
| Effective Date:                  | 09/16/1999         |
| Adoption/Issuance Date:          | Not reported       |
| Achieve Date:                    | Not reported       |
| Termination Date:                | 09/16/1999         |
| ACL Issuance Date:               | Not reported       |
| EPL Issuance Date:               | Not reported       |
| Status:                          | Historical         |

MAP FINDINGS

Map ID  
 Direction  
 Distance  
 Distance (ft.)Site

EDR ID Number  
 EPA ID Number

Database(s)

**TOM ALGER DAIRY (Continued)**

**S104156069**

Title: Enforcement - 8 332579001  
 Description: I TALKED TO MR. MCCOLLUM IN THE FIELD AND TOLD HIM MUST CEASE DISCHARGES AND SUBMIT ROWD.  
 Program: DISCHLND  
 Latest Milestone Completion Date: Not reported  
 # Of Programs1: 1  
 Total Assessment Amount: \$0.00  
 Initial Assessed Amount: \$0.00  
 Liability \$ Amount: \$0.00  
 Project \$ Amount: \$0.00  
 Liability \$ Paid: \$0.00  
 Project \$ Completed: \$0.00  
 Total \$ Paid/Completed Amount: \$0.00

20

**KEN PERMATEN  
 11612-11980 W 68TH ST  
 MIRA LOMA, CA 91752**

**HAZNET S112972359  
 N/A**

HAZNET:

envid: S112972359  
 Year: 2008  
 GEPAID: CAC002633665  
 Contact: KEN PERMATEN  
 Telephone: 5098400959  
 Mailing Name: Not reported  
 Mailing Address: 13504 RUNDLE RD  
 Mailing City,St,Zip: PROSSER, WA 993507203  
 Gen County: Not reported  
 TSD EPA ID: CAD009007626  
 TSD County: Not reported  
 Waste Category: Asbestos containing waste  
 Disposal Method: Landfill Or Surface Impoundment That Will Be Closed As Landfill( To Include On-Site Treatment And/Or Stabilization)  
 Tons: 1.2  
 Facility County: Riverside

21

**JOE & RANDY GORZEMAN  
 11690 68TH ST  
 MIRA LOMA, CA 91752**

**FINDS 1005585032  
 N/A**

FINDS:

Registry ID: 110009125810

Environmental Interest/Information System

US National Pollutant Discharge Elimination System (NPDES) module of the Compliance Information System (ICIS) tracks surface water permits issued under the Clean Water Act. Under NPDES, all facilities that discharge pollutants from any point source into waters of the United States are required to obtain a permit. The permit will likely contain limits on what can be discharged, impose monitoring and reporting requirements, and include other provisions to ensure that the discharge does not adversely affect water quality.



MAP FINDINGS

Map ID  
 Direction  
 Distance  
 Distance (ft.)Site

EDR ID Number

Database(s) EPA ID Number

22 **CRESTVIEW DAIRY**  
**11980 68TH**  
**MIRA LOMA, CA 91752**

**NPDES S117698344**  
**N/A**

NPDES:

|   |                     |
|---|---------------------|
| Npdes Number:                           | Not reported        |
| Facility Status:                        | Not reported        |
| Agency Id:                              | Not reported        |
| Region:                                 | 8                   |
| Regulatory Measure Id:                  | 299359              |
| Order No:                               | Not reported        |
| Regulatory Measure Type:                | Industrial          |
| Place Id:                               | Not reported        |
| WDID:                                   | 8 331005897         |
| Program Type:                           | Not reported        |
| Adoption Date Of Regulatory Measure:    | Not reported        |
| Effective Date Of Regulatory Measure:   | Not reported        |
| Expiration Date Of Regulatory Measure:  | Not reported        |
| Termination Date Of Regulatory Measure: | Not reported        |
| Discharge Name:                         | Not reported        |
| Discharge Address:                      | Not reported        |
| Discharge City:                         | Not reported        |
| Discharge State:                        | Not reported        |
| Discharge Zip:                          | Not reported        |
| RECEIVED DATE:                          | 5/9/2008            |
| PROCESSED DATE:                         | 4/16/1992           |
| STATUS CODE NAME:                       | Terminated          |
| STATUS DATE:                            | 4/16/1992           |
| PLACE SIZE:                             | 120                 |
| PLACE SIZE UNIT:                        | Acres               |
| FACILITY CONTACT NAME:                  | Rick Mouw           |
| FACILITY CONTACT TITLE:                 | Not reported        |
| FACILITY CONTACT PHONE:                 | 714-735-6659        |
| FACILITY CONTACT PHONE EXT:             | Not reported        |
| FACILITY CONTACT EMAIL:                 | Not reported        |
| OPERATOR NAME:                          | Mouw, Rick & Debbie |
| OPERATOR ADDRESS:                       | 11980 68th St       |
| OPERATOR CITY:                          | Mira Loma           |
| OPERATOR STATE:                         | California          |
| OPERATOR ZIP:                           | 91752               |
| OPERATOR CONTACT NAME:                  | Rick Mouw           |
| OPERATOR CONTACT TITLE:                 | Not reported        |
| OPERATOR CONTACT PHONE:                 | Not reported        |
| OPERATOR CONTACT PHONE EXT:             | Not reported        |
| OPERATOR CONTACT EMAIL:                 | Not reported        |
| OPERATOR TYPE:                          | Other               |
| DEVELOPER NAME:                         | Not reported        |
| DEVELOPER ADDRESS:                      | Not reported        |
| DEVELOPER CITY:                         | Not reported        |
| DEVELOPER STATE:                        | California          |
| DEVELOPER ZIP:                          | Not reported        |
| DEVELOPER CONTACT NAME:                 | Not reported        |
| DEVELOPER CONTACT TITLE:                | Not reported        |
| CONSTYPE LINEAR UTILITY IND:            | Not reported        |
| EMERGENCY PHONE NO:                     | 714-735-6659        |
| EMERGENCY PHONE EXT:                    | Not reported        |
| CONSTYPE ABOVE GROUND IND:              | Not reported        |
| CONSTYPE BELOW GROUND IND:              | Not reported        |
| CONSTYPE CABLE LINE IND:                | Not reported        |

MAP FINDINGS

Map ID  
 Direction  
 Distance  
 Distance (ft.)Site

EDR ID Number  
 EPA ID Number

Database(s)

**CRESTVIEW DAIRY (Continued)**

**S117698344**

CONSTYPE COMM LINE IND: Not reported  
 CONSTYPE COMMERCIAL IND: Not reported  
 CONSTYPE ELECTRICAL LINE IND: Not reported  
 CONSTYPE GAS LINE IND: Not reported  
 CONSTYPE INDUSTRIAL IND: Not reported  
 CONSTYPE OTHER DESCRIPTION: Not reported  
 CONSTYPE OTHER IND: Not reported  
 CONSTYPE RECONS IND: Not reported  
 CONSTYPE RESIDENTIAL IND: Not reported  
 CONSTYPE TRANSPORT IND: Not reported  
 CONSTYPE UTILITY DESCRIPTION: Not reported  
 CONSTYPE UTILITY IND: Not reported  
 CONSTYPE WATER SEWER IND: Not reported  
 DIR DISCHARGE USWATER IND: Not reported  
 RECEIVING WATER NAME: Not reported  
 CERTIFIER NAME: Not reported  
 CERTIFIER TITLE: Not reported  
 CERTIFICATION DATE: Not reported  
 PRIMARY SIC: 0241-Dairy Farms  
 SECONDARY SIC: Not reported  
 TERTIARY SIC: Not reported

23

**TRIPLE H FOOD PROCESSORS INC  
 5821 WILDERNESS AVE  
 RIVERSIDE, CA 92504**

**HAZNET S113136207  
 N/A**

HAZNET:

envid: S113136207  
 Year: 2005  
 GEPAID: CAL000291768  
 Contact: GUILLERMO LOAIZA APONTE  
 Telephone: 9513525700  
 Mailing Name: Not reported  
 Mailing Address: 5821 WILDERNESS AVE  
 Mailing City,St,Zip: RIVERSIDE, CA 92504  
 Gen County: Not reported  
 TSD EPA ID: CAD008252405  
 TSD County: Not reported  
 Waste Category: Off-specification, aged or surplus organics  
 Disposal Method: Recycler  
 Tons: 0.4  
 Facility County: Riverside

envid: S113136207  
 Year: 2005  
 GEPAID: CAL000291768  
 Contact: GUILLERMO LOAIZA APONTE  
 Telephone: 9513525700  
 Mailing Name: Not reported  
 Mailing Address: 5821 WILDERNESS AVE  
 Mailing City,St,Zip: RIVERSIDE, CA 92504  
 Gen County: Not reported  
 TSD EPA ID: NVT330010000  
 TSD County: Not reported  
 Waste Category: Unspecified oil-containing waste  
 Disposal Method: Disposal, Land Fill  
 Tons: 0.2  
 Facility County: Riverside

MAP FINDINGS

Map ID  
 Direction  
 Distance  
 Distance (ft.)Site

EDR ID Number  
 EPA ID Number

Database(s)

**TRIPLE H FOOD PROCESSORS INC (Continued)**

**S113136207**

|                      |   |
|----------------------|---|
| envid:               | S113136207                                  |
| Year:                | 2005  |
| GEPaid:              | CAL000291768                                |
| Contact:             | GUILLERMO LOAIZA APONTE                     |
| Telephone:           | 9513525700                                  |
| Mailing Name:        | Not reported                                |
| Mailing Address:     | 5821 WILDERNESS AVE                         |
| Mailing City,St,Zip: | RIVERSIDE, CA 92504                         |
| Gen County:          | Not reported                                |
| TSD EPA ID:          | NVT330010000                                |
| TSD County:          | Not reported                                |
| Waste Category:      | Waste oil and mixed oil                     |
| Disposal Method:     | Disposal, Land Fill                         |
| Tons:                | 0.41  |
| Facility County:     | Riverside                                   |
|                      |   |
| envid:               | S113136207                                  |
| Year:                | 2005  |
| GEPaid:              | CAL000291768                                |
| Contact:             | GUILLERMO LOAIZA APONTE                     |
| Telephone:           | 9513525700                                  |
| Mailing Name:        | Not reported                                |
| Mailing Address:     | 5821 WILDERNESS AVE                         |
| Mailing City,St,Zip: | RIVERSIDE, CA 92504                         |
| Gen County:          | Not reported                                |
| TSD EPA ID:          | CAD028409019                                |
| TSD County:          | Not reported                                |
| Waste Category:      | Off-specification, aged or surplus organics |
| Disposal Method:     | Transfer Station                            |
| Tons:                | 0   |
| Facility County:     | Riverside                                   |

23

**TRIPLE H FOOD PROCESSORS INC**  
**5821 WILDERNESS AVE**  
**RIVERSIDE, CA 92504**

**NPDES S108223252**  
**CHMIRS N/A**

NPDES:

|   |                     |
|---|---------------------|
| Npdes Number:                           | CAS000001           |
| Facility Status:                        | Active              |
| Agency Id:                              | 0                   |
| Region:                                 | 8                   |
| Regulatory Measure Id:                  | 311482              |
| Order No:                               | 97-03-DWQ           |
| Regulatory Measure Type:                | Enrollee            |
| Place Id:                               | Not reported        |
| WDID:                                   | 8 33I020480         |
| Program Type:                           | Industrial          |
| Adoption Date Of Regulatory Measure:    | Not reported        |
| Effective Date Of Regulatory Measure:   | 10/03/2006          |
| Expiration Date Of Regulatory Measure:  | Not reported        |
| Termination Date Of Regulatory Measure: | 01/31/2014          |
| Discharge Name:                         | Triple H Foods      |
| Discharge Address:                      | 5821 Wilderness Ave |
| Discharge City:                         | Riverside           |
| Discharge State:                        | California          |
| Discharge Zip:                          | 92504               |
| RECEIVED DATE:                          | Not reported        |
| PROCESSED DATE:                         | Not reported        |

MAP FINDINGS

Map ID  
 Direction  
 Distance  
 Distance (ft.)Site

EDR ID Number  
 EPA ID Number

Database(s)

**TRIPLE H FOOD PROCESSORS INC (Continued)**

**S108223252**

|                               |              |
|-------------------------------|--------------|
| STATUS CODE NAME:             | Not reported |
| STATUS DATE:                  | Not reported |
| PLACE SIZE:                   | Not reported |
| PLACE SIZE UNIT:              | Not reported |
| FACILITY CONTACT NAME:        | Not reported |
| FACILITY CONTACT TITLE:       | Not reported |
| FACILITY CONTACT PHONE:       | Not reported |
| FACILITY CONTACT PHONE EXT:   | Not reported |
| FACILITY CONTACT EMAIL:       | Not reported |
| OPERATOR NAME:                | Not reported |
| OPERATOR ADDRESS:             | Not reported |
| OPERATOR CITY:                | Not reported |
| OPERATOR STATE:               | Not reported |
| OPERATOR ZIP:                 | Not reported |
| OPERATOR CONTACT NAME:        | Not reported |
| OPERATOR CONTACT TITLE:       | Not reported |
| OPERATOR CONTACT PHONE:       | Not reported |
| OPERATOR CONTACT PHONE EXT:   | Not reported |
| OPERATOR CONTACT EMAIL:       | Not reported |
| OPERATOR TYPE:                | Not reported |
| DEVELOPER NAME:               | Not reported |
| DEVELOPER ADDRESS:            | Not reported |
| DEVELOPER CITY:               | Not reported |
| DEVELOPER STATE:              | Not reported |
| DEVELOPER ZIP:                | Not reported |
| DEVELOPER CONTACT NAME:       | Not reported |
| DEVELOPER CONTACT TITLE:      | Not reported |
| CONSTYPE LINEAR UTILITY IND:  | Not reported |
| EMERGENCY PHONE NO:           | Not reported |
| EMERGENCY PHONE EXT:          | Not reported |
| CONSTYPE ABOVE GROUND IND:    | Not reported |
| CONSTYPE BELOW GROUND IND:    | Not reported |
| CONSTYPE CABLE LINE IND:      | Not reported |
| CONSTYPE COMM LINE IND:       | Not reported |
| CONSTYPE COMMERTIAL IND:      | Not reported |
| CONSTYPE ELECTRICAL LINE IND: | Not reported |
| CONSTYPE GAS LINE IND:        | Not reported |
| CONSTYPE INDUSTRIAL IND:      | Not reported |
| CONSTYPE OTHER DESRIPTION:    | Not reported |
| CONSTYPE OTHER IND:           | Not reported |
| CONSTYPE RECONS IND:          | Not reported |
| CONSTYPE RESIDENTIAL IND:     | Not reported |
| CONSTYPE TRANSPORT IND:       | Not reported |
| CONSTYPE UTILITY DESCRIPTION: | Not reported |
| CONSTYPE UTILITY IND:         | Not reported |
| CONSTYPE WATER SEWER IND:     | Not reported |
| DIR DISCHARGE USWATER IND:    | Not reported |
| RECEIVING WATER NAME:         | Not reported |
| CERTIFIER NAME:               | Not reported |
| CERTIFIER TITLE:              | Not reported |
| CERTIFICATION DATE:           | Not reported |
| PRIMARY SIC:                  | Not reported |
| SECONDARY SIC:                | Not reported |
| TERTIARY SIC:                 | Not reported |
| Npdes Number:                 | Not reported |
| Facility Status:              | Not reported |

MAP FINDINGS

Map ID  
 Direction  
 Distance  
 Distance (ft.)Site

EDR ID Number  
 EPA ID Number

Database(s)

**TRIPLE H FOOD PROCESSORS INC (Continued)**

**S108223252**

|   |                          |
|---|--------------------------|
| Agency Id:                              | Not reported             |
| Region:                                 | 8                        |
| Regulatory Measure Id:                  | 311482                   |
| Order No:                               | Not reported             |
| Regulatory Measure Type:                | Industrial               |
| Place Id:                               | Not reported             |
| WDID:                                   | 8 33I020480              |
| Program Type:                           | Not reported             |
| Adoption Date Of Regulatory Measure:    | Not reported             |
| Effective Date Of Regulatory Measure:   | Not reported             |
| Expiration Date Of Regulatory Measure:  | Not reported             |
| Termination Date Of Regulatory Measure: | 1/31/2014                |
| Discharge Name:                         | Not reported             |
| Discharge Address:                      | Not reported             |
| Discharge City:                         | Not reported             |
| Discharge State:                        | Not reported             |
| Discharge Zip:                          | Not reported             |
| RECEIVED DATE:                          | 5/9/2008                 |
| PROCESSED DATE:                         | 10/3/2006                |
| STATUS CODE NAME:                       | Active                   |
| STATUS DATE:                            | 2/26/2014                |
| PLACE SIZE:                             | 8.75                     |
| PLACE SIZE UNIT:                        | Acres                    |
| FACILITY CONTACT NAME:                  | Richards Harris          |
| FACILITY CONTACT TITLE:                 | VP                       |
| FACILITY CONTACT PHONE:                 | 951-352-5700             |
| FACILITY CONTACT PHONE EXT:             | Not reported             |
| FACILITY CONTACT EMAIL:                 | rharris@triplehfoods.com |
| OPERATOR NAME:                          | Triple H Foods           |
| OPERATOR ADDRESS:                       | 5821 Wilderness Ave      |
| OPERATOR CITY:                          | Riverside                |
| OPERATOR STATE:                         | California               |
| OPERATOR ZIP:                           | 92504                    |
| OPERATOR CONTACT NAME:                  | Richard Harris           |
| OPERATOR CONTACT TITLE:                 | Not reported             |
| OPERATOR CONTACT PHONE:                 | 951-352-5700             |
| OPERATOR CONTACT PHONE EXT:             | Not reported             |
| OPERATOR CONTACT EMAIL:                 | rharris@triplehfoods.com |
| OPERATOR TYPE:                          | Private Business         |
| DEVELOPER NAME:                         | Not reported             |
| DEVELOPER ADDRESS:                      | Not reported             |
| DEVELOPER CITY:                         | Not reported             |
| DEVELOPER STATE:                        | California               |
| DEVELOPER ZIP:                          | Not reported             |
| DEVELOPER CONTACT NAME:                 | Not reported             |
| DEVELOPER CONTACT TITLE:                | Not reported             |
| CONSTYPE LINEAR UTILITY IND:            | Not reported             |
| EMERGENCY PHONE NO:                     | 951-233-6052             |
| EMERGENCY PHONE EXT:                    | Not reported             |
| CONSTYPE ABOVE GROUND IND:              | Not reported             |
| CONSTYPE BELOW GROUND IND:              | Not reported             |
| CONSTYPE CABLE LINE IND:                | Not reported             |
| CONSTYPE COMM LINE IND:                 | Not reported             |
| CONSTYPE COMMERTIAL IND:                | Not reported             |
| CONSTYPE ELECTRICAL LINE IND:           | Not reported             |
| CONSTYPE GAS LINE IND:                  | Not reported             |
| CONSTYPE INDUSTRIAL IND:                | Not reported             |

MAP FINDINGS

Map ID  
 Direction  
 Distance  
 Distance (ft.)Site

EDR ID Number

Database(s) EPA ID Number

**TRIPLE H FOOD PROCESSORS INC (Continued)**

**S108223252**

CONSTYPE OTHER DESCRIPTION: Not reported  
 CONSTYPE OTHER IND: Not reported  
 CONSTYPE RECONS IND: Not reported  
 CONSTYPE RESIDENTIAL IND: Not reported  
 CONSTYPE TRANSPORT IND: Not reported  
 CONSTYPE UTILITY DESCRIPTION: Not reported  
 CONSTYPE UTILITY IND: Not reported  
 CONSTYPE WATER SEWER IND: Not reported  
 DIR DISCHARGE USWATER IND: Y  
 RECEIVING WATER NAME: Santa Ana River  
 CERTIFIER NAME: RICHARD HARRIS  
 CERTIFIER TITLE: VP  
 CERTIFICATION DATE: 25-JUN-15  
 PRIMARY SIC: 2035-Pickled Fruits and Vegetables, Vegetable Sauces and Seasonings, and Salad Dressings  
 SECONDARY SIC: 2099-Food Preparations, NEC  
 TERTIARY SIC: Not reported

**CHMIRS:**

OES Incident Number: 12-2585  
 OES notification: 05/01/2012  
 OES Date: Not reported  
 OES Time: Not reported  
**Date Completed: Not reported**  
 Property Use: Not reported  
 Agency Id Number: Not reported  
 Agency Incident Number: Not reported  
 Time Notified: Not reported  
 Time Completed: Not reported  
 Surrounding Area: Not reported  
 Estimated Temperature: Not reported  
 Property Management: Not reported  
 More Than Two Substances Involved?: Not reported  
 Resp Agncy Personel # Of Decontaminated: Not reported  
 Responding Agency Personel # Of Injuries: Not reported  
 Responding Agency Personel # Of Fatalities: Not reported  
 Others Number Of Decontaminated: Not reported  
 Others Number Of Injuries: Not reported  
 Others Number Of Fatalities: Not reported  
 Vehicle Make/year: Not reported  
 Vehicle License Number: Not reported  
 Vehicle State: Not reported  
 Vehicle Id Number: Not reported  
 CA DOT PUC/ICC Number: Not reported  
 Company Name: Not reported  
 Reporting Officer Name/ID: Not reported  
 Report Date: Not reported  
 Facility Telephone: Not reported  
 Waterway Involved: No  
 Waterway: Not reported  
 Spill Site: Merchant/Business  
 Cleanup By: Contractor  
 Containment: Not reported  
 What Happened: Not reported  
 Type: Not reported  
 Measure: Lbs.  
 Other: Not reported

MAP FINDINGS

Map ID  
 Direction  
 Distance  
 Distance (ft.)Site

EDR ID Number  
 EPA ID Number

Database(s)

**TRIPLE H FOOD PROCESSORS INC (Continued)**

**S108223252**

|                        |   |
|------------------------|---|
| Date/Time:             | 1100  |
| Year:                  | 2012  |
| Agency:                | Triple H Foods  |
| Incident Date:         | 5/1/2012  |
| Admin Agency:          | Riverside City Fire Department  |
| Amount:                | Not reported  |
| Contained:             | Yes   |
| Site Type:             | Not reported  |
| E Date:                | Not reported  |
| Substance:             | Boiler Sediment   |
| Quantity Released:     | 70-100  |
| Unknown:               | Not reported  |
| Substance #2:          | Not reported  |
| Substance #3:          | Not reported  |
| Evacuations:           | Not reported  |
| Number of Injuries:    | Not reported  |
| Number of Fatalities:  | Not reported  |
| #1 Pipeline:           | Not reported  |
| #2 Pipeline:           | Not reported  |
| #3 Pipeline:           | Not reported  |
| #1 Vessel >= 300 Tons: | Not reported  |
| #2 Vessel >= 300 Tons: | Not reported  |
| #3 Vessel >= 300 Tons: | Not reported  |
| Evacs:                 | Not reported  |
| Injuries:              | Not reported  |
| Fatals:                | Not reported  |
| Comments:              | Not reported  |
| Description:           | RP states that a valve was installed in the wrong position on a boiler unit resulting in the release of 70-100 lbs of boiler sediment onto the surround area and back of the property. The release is contained and cleanup is underway. No waterways have been impacted. |

23

**TRIPLE H FOOD PROCESSORS, INC.  
 5821 WILDERNESS AVE.  
 RIVERSIDE, CA 92504**

**FINDS 1010152037  
 N/A**

FINDS:

Registry ID: 110028675823

Environmental Interest/Information System

US EPA Enforcement Criminal Records Management System (ECRM), now called the Criminal Case Reporting System (CCRS), is the Criminal Investigation Division's (CID) "official record" of all criminal investigation activities. The system maintains and tracks case-specific program and investigative information on over 8,200 active and archived criminal cases. CCRS is an EPA-only system and data entry is performed directly by CID employees. The Public is allowed to obtain only select defendant data fields for closed, convicted cases via the Freedom of Information Act.

MAP FINDINGS

Map ID  
 Direction  
 Distance  
 Distance (ft.)Site

EDR ID Number

Database(s) EPA ID Number

24

CHMIRS S105655966  
 N/A

**5904 ACORN ST  
 RIVERSIDE, CA 92504**

CHMIRS:  
 OES Incident Number: 8-2559  
 OES notification: 06/03/1998  
 OES Date: Not reported  
 OES Time: Not reported  
**Date Completed: Not reported**  
 Property Use: Not reported  
 Agency Id Number: Not reported  
 Agency Incident Number: Not reported  
 Time Notified: Not reported  
 Time Completed: Not reported  
 Surrounding Area: Not reported  
 Estimated Temperature: Not reported  
 Property Management: Not reported  
 More Than Two Substances Involved?: Not reported  
 Resp Agncy Personel # Of Decontaminated: Not reported  
 Responding Agency Personel # Of Injuries: Not reported  
 Responding Agency Personel # Of Fatalities: Not reported  
 Others Number Of Decontaminated: Not reported  
 Others Number Of Injuries: Not reported  
 Others Number Of Fatalities: Not reported  
 Vehicle Make/year: Not reported  
 Vehicle License Number: Not reported  
 Vehicle State: Not reported  
 Vehicle Id Number: Not reported  
 CA DOT PUC/ICC Number: Not reported  
 Company Name: Not reported  
 Reporting Officer Name/ID: Not reported  
 Report Date: Not reported  
 Facility Telephone: Not reported  
 Waterway Involved: No  
 Waterway: Not reported  
 Spill Site: Not reported  
 Cleanup By: Reporting Party  
 Containment: Not reported  
 What Happened: Not reported  
 Type: Not reported  
 Measure: Not reported  
 Other: Not reported  
 Date/Time: Not reported  
 Year: 1998  
 Agency: Riverside Waste Mngmt  
 Incident Date: 6/3/199812:00:00 AM  
 Admin Agency: Not reported  
 Amount: Not reported  
 Contained: Yes  
 Site Type: Treatment/Sewage Facility  
 E Date: Not reported  
 Substance: Sewage  
 Gallons: 1800  
 Unknown: 0  
 Substance #2: Not reported  
 Substance #3: Not reported  
 Evacuations: 0  
 Number of Injuries: 0



MAP FINDINGS

Map ID  
 Direction  
 Distance  
 Distance (ft.)Site

EDR ID Number  
 EPA ID Number

Database(s)

(Continued)

S105655966

|                        |  |
|------------------------|--|
| Number of Fatalities:  | 0  |
| #1 Pipeline:           | Not reported   |
| #2 Pipeline:           | Not reported   |
| #3 Pipeline:           | Not reported   |
| #1 Vessel >= 300 Tons: | Not reported   |
| #2 Vessel >= 300 Tons: | Not reported   |
| #3 Vessel >= 300 Tons: | Not reported   |
| Evacs:                 | Not reported   |
| Injuries:              | Not reported   |
| Fatals:                | Not reported   |
| Comments:              | Not reported   |
| Description:           | Construction bypass failed, causing substance to flow from a manhole |

25      **MOULDED DEVICES INC**  
**6918 ED PERKIC ST**  
**RIVERSIDE, CA 92504**

HAZNET      S112947088  
 N/A

HAZNET:

|                      |   |
|----------------------|---|
| envid:               | S112947088                                  |
| Year:                | 2005  |
| GEPaid:              | CAC002592985                                |
| Contact:             | FRED KARAM                                  |
| Telephone:           | 9515096918                                  |
| Mailing Name:        | Not reported                                |
| Mailing Address:     | 6918 ED PERKIC ST                           |
| Mailing City,St,Zip: | RIVERSIDE, CA 925041001                     |
| Gen County:          | Not reported                                |
| TSD EPA ID:          | CAD028409019                                |
| TSD County:          | Not reported                                |
| Waste Category:      | Off-specification, aged or surplus organics |
| Disposal Method:     | Transfer Station                            |
| Tons:                | 6.67  |
| Facility County:     | Riverside                                   |

25      **APACHE PRODUCTS**  
**6918 ED PERKIC**  
**RIVERSIDE, CA 92504**

HAZNET      S113063298  
 N/A

HAZNET:

|                      |   |
|----------------------|---|
| envid:               | S113063298  |
| Year:                | 2000  |
| GEPaid:              | CAL000111454  |
| Contact:             | AL UTECH  |
| Telephone:           | 9096877070  |
| Mailing Name:        | Not reported  |
| Mailing Address:     | 6918 ED PERKIC ST   |
| Mailing City,St,Zip: | RIVERSIDE, CA 925041001   |
| Gen County:          | Not reported  |
| TSD EPA ID:          | CAT000613927  |
| TSD County:          | Not reported  |
| Waste Category:      | Aqueous solution with total organic residues less than 10 percent |
| Disposal Method:     | Transfer Station  |
| Tons:                | 0.17  |
| Facility County:     | Riverside   |

MAP FINDINGS

Map ID  
 Direction  
 Distance  
 Distance (ft.)Site

EDR ID Number  
 EPA ID Number

Database(s)

**APACHE PRODUCTS (Continued)**

**S113063298**

envid: S113063298  
 Year: 1999  
 GEPAID: CAL000111454  
 Contact: AL UTECH  
 Telephone: 0000000000  
 Mailing Name: Not reported  
 Mailing Address: 6918 ED PERKIC ST  
 Mailing City,St,Zip: RIVERSIDE, CA 925041001  
 Gen County: Not reported  
 TSD EPA ID: CAT000613927  
 TSD County: Not reported  
 Waste Category: Aqueous solution with total organic residues less than 10 percent  
 Disposal Method: Transfer Station  
 Tons: .1625  
 Facility County: Riverside

envid: S113063298  
 Year: 1996  
 GEPAID: CAL000111454  
 Contact: AL UTECH  
 Telephone: 0000000000  
 Mailing Name: Not reported  
 Mailing Address: 6918 ED PERKIC ST  
 Mailing City,St,Zip: RIVERSIDE, CA 925041001  
 Gen County: Not reported  
 TSD EPA ID: CAL000121946  
 TSD County: Not reported  
 Waste Category: Photochemicals/photoprocessing waste  
 Disposal Method: Recycler  
 Tons: .0208  
 Facility County: Riverside

envid: S113063298  
 Year: 1995  
 GEPAID: CAL000111454  
 Contact: AL UTECH  
 Telephone: 0000000000  
 Mailing Name: Not reported  
 Mailing Address: 6918 ED PERKIC ST  
 Mailing City,St,Zip: RIVERSIDE, CA 925041001  
 Gen County: Not reported  
 TSD EPA ID: CAD089446710  
 TSD County: Not reported  
 Waste Category: Unspecified solvent mixture  
 Disposal Method: Transfer Station  
 Tons: .9173  
 Facility County: Riverside

envid: S113063298  
 Year: 1995  
 GEPAID: CAL000111454  
 Contact: AL UTECH  
 Telephone: 0000000000  
 Mailing Name: Not reported  
 Mailing Address: 6918 ED PERKIC ST  
 Mailing City,St,Zip: RIVERSIDE, CA 925041001  
 Gen County: Not reported

MAP FINDINGS

|                    |             |               |
|--------------------|-------------|---------------|
| Map ID             |             | EDR ID Number |
| Direction          |             |               |
| Distance           |             |               |
| Distance (ft.)Site | Database(s) | EPA ID Number |

---

**APACHE PRODUCTS (Continued)**

**S113063298**

TSD EPA ID: CAD089446710  
 TSD County: Not reported  
 Waste Category: Other organic solids  
 Disposal Method: Transfer Station  
 Tons: .3325  
 Facility County: Riverside

[Click this hyperlink](#) while viewing on your computer to access  
 3 additional CA\_HAZNET: record(s) in the EDR Site Report.

25

**MOLDED DEVICES INC  
 6918 ED PERKIC ST  
 RIVERSIDE, CA 92504**

**HAZNET S113144639  
 N/A**

HAZNET:

envid: S113144639  
 Year: 2012  
 GEPAID: CAL000312056  
 Contact: CHUCK BRIDER  
 Telephone: 9515096918  
 Mailing Name: Not reported  
 Mailing Address: 6918 ED PERKIC ST  
 Mailing City,St,Zip: RIVERSIDE, CA 925041001  
 Gen County: Riverside  
 TSD EPA ID: CAD097030993  
 TSD County: Los Angeles  
 Waste Category: Not reported  
 Disposal Method: Storage, Bulking, And/Or Transfer Off Site--No Treatment/Reovery  
 (H010-H129) Or (H131-H135)  
 Tons: 2.178  
 Facility County: Riverside

envid: S113144639  
 Year: 2011  
 GEPAID: CAL000312056  
 Contact: CHUCK BRIDER  
 Telephone: 9515096918  
 Mailing Name: Not reported  
 Mailing Address: 6918 ED PERKIC ST  
 Mailing City,St,Zip: RIVERSIDE, CA 925041001  
 Gen County: Not reported  
 TSD EPA ID: CAD097030993  
 TSD County: Not reported  
 Waste Category: Off-specification, aged or surplus organics  
 Disposal Method: Storage, Bulking, And/Or Transfer Off Site--No Treatment/Reovery  
 (H010-H129) Or (H131-H135)  
 Tons: 0.825  
 Facility County: Riverside

envid: S113144639  
 Year: 2010  
 GEPAID: CAL000312056  
 Contact: CHUCK BRIDER  
 Telephone: 9515096918  
 Mailing Name: Not reported  
 Mailing Address: 6918 ED PERKIC ST  
 Mailing City,St,Zip: RIVERSIDE, CA 925041001  
 Gen County: Not reported

MAP FINDINGS

Map ID  
 Direction  
 Distance  
 Distance (ft.)Site

EDR ID Number  
 EPA ID Number

Database(s)

**MOLDED DEVICES INC (Continued)**

**S113144639**

TSD EPA ID: CAD097030993  
 TSD County: Not reported  
 Waste Category: Unspecified organic liquid mixture  
 Disposal Method: Storage, Bulking, And/Or Transfer Off Site--No Treatment/Reovery (H010-H129) Or (H131-H135)  
 Tons: 0.935  
 Facility County: Riverside

envid: S113144639  
 Year: 2009  
 GEPAID: CAL000312056  
 Contact: CHUCK BRIDER  
 Telephone: 9515096918  
 Mailing Name: Not reported  
 Mailing Address: 6918 ED PERKIC ST  
 Mailing City,St,Zip: RIVERSIDE, CA 925041001  
 Gen County: Not reported

TSD EPA ID: CAD028409019  
 TSD County: Not reported  
 Waste Category: Other organic solids  
 Disposal Method: Storage, Bulking, And/Or Transfer Off Site--No Treatment/Reovery (H010-H129) Or (H131-H135)  
 Tons: 8.125  
 Facility County: Riverside

envid: S113144639  
 Year: 2009  
 GEPAID: CAL000312056  
 Contact: CHUCK BRIDER  
 Telephone: 9515096918  
 Mailing Name: Not reported  
 Mailing Address: 6918 ED PERKIC ST  
 Mailing City,St,Zip: RIVERSIDE, CA 925041001  
 Gen County: Not reported  
 TSD EPA ID: CAD981696420  
 TSD County: Not reported  
 Waste Category: Waste oil and mixed oil  
 Disposal Method: Storage, Bulking, And/Or Transfer Off Site--No Treatment/Reovery (H010-H129) Or (H131-H135)  
 Tons: 0.076  
 Facility County: Riverside

[Click this hyperlink](#) while viewing on your computer to access 4 additional CA\_HAZNET: record(s) in the EDR Site Report.

25

**EAGLE POLYISO CORP  
 6918-6942 ED PERKIC ST  
 RIVERSIDE, CA 92504**

**HAZNET S113100465  
 N/A**

HAZNET:  
 envid: S113100465  
 Year: 2003  
 GEPAID: CAL000191432  
 Contact: STEVE ALLAIRE/PLANT MGR  
 Telephone: 9096877070  
 Mailing Name: Not reported  
 Mailing Address: PO BOX 5108  
 Mailing City,St,Zip: DENVER, CO 802175108

MAP FINDINGS

Map ID  
 Direction  
 Distance  
 Distance (ft.)Site

EDR ID Number  
 EPA ID Number

Database(s)

**EAGLE POLYISO CORP (Continued)**

**S113100465**

Gen County: Not reported  
 TSD EPA ID: CAT080033681  
 TSD County: Not reported  
 Waste Category: Other organic solids  
 Disposal Method: Disposal, Land Fill  
 Tons: 0.59  
 Facility County: Riverside

envid: S113100465  
 Year: 2003  
 GEPAID: CAL000191432  
 Contact: STEVE ALLAIRE/PLANT MGR  
 Telephone: 9096877070  
 Mailing Name: Not reported  
 Mailing Address: PO BOX 5108  
 Mailing City,St,Zip: DENVER, CO 802175108  
 Gen County: Not reported  
 TSD EPA ID: CAT080033681  
 TSD County: Not reported  
 Waste Category: Polymeric resin waste  
 Disposal Method: Recycler  
 Tons: 0.06  
 Facility County: Riverside

envid: S113100465  
 Year: 2003  
 GEPAID: CAL000191432  
 Contact: STEVE ALLAIRE/PLANT MGR  
 Telephone: 9096877070  
 Mailing Name: Not reported  
 Mailing Address: PO BOX 5108  
 Mailing City,St,Zip: DENVER, CO 802175108  
 Gen County: Not reported  
 TSD EPA ID: CAT080013352  
 TSD County: Not reported  
 Waste Category: Waste oil and mixed oil  
 Disposal Method: Recycler  
 Tons: 1.79  
 Facility County: Riverside

envid: S113100465  
 Year: 2003  
 GEPAID: CAL000191432  
 Contact: STEVE ALLAIRE/PLANT MGR  
 Telephone: 9096877070  
 Mailing Name: Not reported  
 Mailing Address: PO BOX 5108  
 Mailing City,St,Zip: DENVER, CO 802175108  
 Gen County: Not reported  
 TSD EPA ID: CAT080033681  
 TSD County: Not reported  
 Waste Category: Other organic solids  
 Disposal Method: Recycler  
 Tons: 0.06  
 Facility County: Riverside

envid: S113100465

MAP FINDINGS

Map ID  
 Direction  
 Distance  
 Distance (ft.)Site

EDR ID Number  
 EPA ID Number

Database(s)

**EAGLE POLYISO CORP (Continued)**

**S113100465**

Year: 2003  
 GEPAID: CAL000191432  
 Contact: STEVE ALLAIRE/PLANT MGR  
 Telephone: 9096877070  
 Mailing Name: Not reported  
 Mailing Address: PO BOX 5108  
 Mailing City,St,Zip: DENVER, CO 802175108  
 Gen County: Not reported  
 TSD EPA ID: CAD982444481  
 TSD County: Not reported  
 Waste Category: Adhesives  
 Disposal Method: Transfer Station  
 Tons: 0.31  
 Facility County: Riverside

[Click this hyperlink](#) while viewing on your computer to access  
 5 additional CA\_HAZNET: record(s) in the EDR Site Report.

25

**APACHE PRODUCTS COMPANY  
 6942 ED PERKIC STREET  
 RIVERSIDE, CA 92504**

**HAZNET S113064924  
 N/A**

HAZNET:

envid: S113064924  
 Year: 2003  
 GEPAID: CAL000114000  
 Contact: RICHARD ERWIN  
 Telephone: 9096877070  
 Mailing Name: Not reported  
 Mailing Address: 6942 ED PERKIC ST  
 Mailing City,St,Zip: RIVERSIDE, CA 925041001  
 Gen County: Not reported  
 TSD EPA ID: CAD044429835  
 TSD County: Not reported  
 Waste Category: Other inorganic solid waste  
 Disposal Method: Disposal, Other  
 Tons: 6.86  
 Facility County: Riverside

envid: S113064924  
 Year: 2003  
 GEPAID: CAL000114000  
 Contact: RICHARD ERWIN  
 Telephone: 9096877070  
 Mailing Name: Not reported  
 Mailing Address: 6942 ED PERKIC ST  
 Mailing City,St,Zip: RIVERSIDE, CA 925041001  
 Gen County: Not reported  
 TSD EPA ID: CAT080033681  
 TSD County: Not reported  
 Waste Category: Off-specification, aged or surplus organics  
 Disposal Method: Recycler  
 Tons: 0.3  
 Facility County: Riverside

envid: S113064924  
 Year: 2003  
 GEPAID: CAL000114000

MAP FINDINGS

Map ID  
 Direction  
 Distance  
 Distance (ft.)Site

EDR ID Number  
 EPA ID Number

Database(s)

**APACHE PRODUCTS COMPANY (Continued)**

**S113064924**

Contact: RICHARD ERWIN  
 Telephone: 9096877070  
 Mailing Name: Not reported  
 Mailing Address: 6942 ED PERKIC ST  
 Mailing City,St,Zip: RIVERSIDE, CA 925041001  
 Gen County: Not reported  
 TSD EPA ID: CAT080033681  
 TSD County: Not reported  
 Waste Category: Other inorganic solid waste  
 Disposal Method: Recycler  
 Tons: 0.45  
 Facility County: Riverside

25

**EAGLE POLYISO  
 6942 ED PERKIC ST  
 RIVERSIDE, CA 92504**

**RCRA-SQG 1004676423  
 CAR000085209**

RCRA-SQG:

Date form received by agency: 10/25/2000  
 Facility name: EAGLE POLYISO  
 Facility address: 6942 ED PERKIC ST  
 RIVERSIDE, CA 92504  
 EPA ID: CAR000085209  
 Contact: DAVID SUND  
 Contact address: 6942 ED PERKIC ST  
 RIVERSIDE, CA 92504  
 Contact country: US  
 Contact telephone: (909) 687-7070  
 Contact email: Not reported  
 EPA Region: 09  
 Classification: Small Small Quantity Generator  
 Description: Handler: generates more than 100 and less than 1000 kg of hazardous waste during any calendar month and accumulates less than 6000 kg of hazardous waste at any time; or generates 100 kg or less of hazardous waste during any calendar month, and accumulates more than 1000 kg of hazardous waste at any time

Owner/Operator Summary:

Owner/operator name: EAGLE POLYISO  
 Owner/operator address: 6942 ED PERKIC ST  
 RIVERSIDE, CA 92504  
 Owner/operator country: Not reported  
 Owner/operator telephone: (909) 687-7070  
 Legal status: Private  
 Owner/Operator Type: Owner  
 Owner/Op start date: Not reported  
 Owner/Op end date: Not reported

Handler Activities Summary:

U.S. importer of hazardous waste: No  
 Mixed waste (haz. and radioactive): No  
 Recycler of hazardous waste: No  
 Transporter of hazardous waste: No  
 Treater, storer or disposer of HW: No  
 Underground injection activity: No  
 On-site burner exemption: No  
 Furnace exemption: No

MAP FINDINGS

Map ID  
 Direction  
 Distance  
 Distance (ft.)Site

EDR ID Number  
 EPA ID Number

Database(s)

**EAGLE POLYISO (Continued)**

**1004676423**

Used oil fuel burner: No  
 Used oil processor: No  
 User oil refiner: No  
 Used oil fuel marketer to burner: No  
 Used oil Specification marketer: No  
 Used oil transfer facility: No  
 Used oil transporter: No

. Waste code: D000  
 . Waste name: Not Defined

. Waste code: D039  
 . Waste name: TETRACHLOROETHYLENE

Violation Status: No violations found

25

**APACHE PRODUCTS COMPANY  
 6942 ED PERKIC ST.  
 RIVERSIDE, CA 92504**

**FINDS 1016112311  
 N/A**

FINDS:

Registry ID: 110000479562

Environmental Interest/Information System

US EPA TRIS (Toxics Release Inventory System) contains information from facilities on the amounts of over 300 listed toxic chemicals that these facilities release directly to air, water, land, or that are transported off-site.

RCRAInfo is a national information system that supports the Resource Conservation and Recovery Act (RCRA) program through the tracking of events and activities related to facilities that generate, transport, and treat, store, or dispose of hazardous waste. RCRAInfo allows RCRA program staff to track the notification, permit, compliance, and corrective action activities required under RCRA.

CRITERIA AND HAZARDOUS AIR POLLUTANT INVENTORY

26

**THE INDUSTRIAL CO INC  
 5901 PAYTON AVE  
 RIVERSIDE, CA 92504**

**HAZNET S112955608  
 N/A**

HAZNET:

envid: S112955608  
 Year: 2006  
 GEPAID: CAC002607028  
 Contact: JERRY CALHOUN  
 Telephone: 8325244804  
 Mailing Name: Not reported  
 Mailing Address: 5901 PAYTON AVE  
 Mailing City,St,Zip: RIVERSIDE, CA 925041003  
 Gen County: Not reported  
 TSD EPA ID: CAD980884183  
 TSD County: Not reported  
 Waste Category: Unspecified oil-containing waste



MAP FINDINGS

Map ID  
 Direction  
 Distance  
 Distance (ft.)Site

EDR ID Number  
 EPA ID Number

Database(s)

**THE INDUSTRIAL CO INC (Continued)**

**S112955608**

Disposal Method: Disposal, Land Fill  
 Tons: 2.5  
 Facility County: Riverside  
  
 envid: S112955608  
 Year: 2006  
 GEPAID: CAC002607028  
 Contact: JERRY CALHOUN  
 Telephone: 8325244804  
 Mailing Name: Not reported  
 Mailing Address: 5901 PAYTON AVE  
 Mailing City,St,Zip: RIVERSIDE, CA 925041003  
 Gen County: Not reported  
 TSD EPA ID: CAD980884183  
 TSD County: Not reported  
 Waste Category: Unspecified oil-containing waste  
 Disposal Method: Disposal, Land Fill  
 Tons: 0.2  
 Facility County: Riverside

26

**CITY OF RIVERSIDE PUBLIC UTILITIES DEPT  
 5901 PAYTON AVE  
 RIVERSIDE, CA 92504**

**EMI S108756396  
 N/A**

EMI:

|  |                      |
|--|----------------------|
| Year:  | 2008                 |
| County Code:                                 | 33                   |
| Air Basin:                                   | SC                   |
| Facility ID:                                 | 139796               |
| Air District Name:                           | SC                   |
| SIC Code:                                    | 4911                 |
| Air District Name:                           | SOUTH COAST AQMD     |
| Community Health Air Pollution Info System:  | Not reported         |
| Consolidated Emission Reporting Rule:        | Not reported         |
| Total Organic Hydrocarbon Gases Tons/Yr:     | 8.424731620374137085 |
| Reactive Organic Gases Tons/Yr:              | .770206              |
| Carbon Monoxide Emissions Tons/Yr:           | 5.75394              |
| NOX - Oxides of Nitrogen Tons/Yr:            | 3.40233150416499929  |
| SOX - Oxides of Sulphur Tons/Yr:             | 1.3500053            |
| Particulate Matter Tons/Yr:                  | 2.4800065            |
| Part. Matter 10 Micrometers & Smllr Tons/Yr: | 2.465126461          |
|  |                      |
| Year:  | 2012                 |
| County Code:                                 | 33                   |
| Air Basin:                                   | SC                   |
| Facility ID:                                 | 139796               |
| Air District Name:                           | SC                   |
| SIC Code:                                    | 4911                 |
| Air District Name:                           | SOUTH COAST AQMD     |
| Community Health Air Pollution Info System:  | Not reported         |
| Consolidated Emission Reporting Rule:        | Not reported         |
| Total Organic Hydrocarbon Gases Tons/Yr:     | 11.957423166         |
| Reactive Organic Gases Tons/Yr:              | 1.09469              |
| Carbon Monoxide Emissions Tons/Yr:           | 4.90079              |
| NOX - Oxides of Nitrogen Tons/Yr:            | 4.25147              |
| SOX - Oxides of Sulphur Tons/Yr:             | 0.27215              |
| Particulate Matter Tons/Yr:                  | 2.7307               |
| Part. Matter 10 Micrometers & Smllr Tons/Yr: | 2.71428358           |

MAP FINDINGS

Map ID Direction Distance Distance (ft.)Site Database(s) EPA ID Number EDR ID Number

26 RIVERSIDE ENERGY RESOURCE CENTER  
5901 PAYTON AVE  
RIVERSIDE, CA 92504

HAZNET S113141914  
N/A

HAZNET:

envid: S113141914  
Year: 2013  
GEPaid: CAL000305521  
Contact: CHARLES CASEY  
Telephone: 9517105000  
Mailing Name: Not reported  
Mailing Address: 5901 PAYTON AVE  
Mailing City,St,Zip: RIVERSIDE, CA 925040000  
Gen County: Riverside  
TSD EPA ID: CAD008364432  
TSD County: Los Angeles  
Waste Category: Not reported  
Disposal Method: Storage, Bulking, And/Or Transfer Off Site--No Treatment/Reovery (H010-H129) Or (H131-H135)  
Tons: 0.125  
Facility County: Not reported

envid: S113141914  
Year: 2013  
GEPaid: CAL000305521  
Contact: CHARLES CASEY  
Telephone: 9517105000  
Mailing Name: Not reported  
Mailing Address: 5901 PAYTON AVE  
Mailing City,St,Zip: RIVERSIDE, CA 925040000  
Gen County: Riverside  
TSD EPA ID: CAD008364432  
TSD County: Los Angeles  
Waste Category: Not reported  
Disposal Method: Storage, Bulking, And/Or Transfer Off Site--No Treatment/Reovery (H010-H129) Or (H131-H135)  
Tons: 0.045  
Facility County: Not reported

envid: S113141914  
Year: 2013  
GEPaid: CAL000305521  
Contact: CHARLES CASEY  
Telephone: 9517105000  
Mailing Name: Not reported  
Mailing Address: 5901 PAYTON AVE  
Mailing City,St,Zip: RIVERSIDE, CA 925040000  
Gen County: Riverside  
TSD EPA ID: CAD008364432  
TSD County: Los Angeles  
Waste Category: Not reported  
Disposal Method: Not reported  
Tons: 0.209  
Facility County: Not reported

envid: S113141914  
Year: 2013  
GEPaid: CAL000305521  
Contact: CHARLES CASEY

MAP FINDINGS

Map ID  
 Direction  
 Distance  
 Distance (ft.)Site

EDR ID Number  
 EPA ID Number

Database(s)

**RIVERSIDE ENERGY RESOURCE CENTER (Continued)**

**S113141914**

Telephone: 9517105000  
 Mailing Name: Not reported  
 Mailing Address: 5901 PAYTON AVE  
 Mailing City,St,Zip: RIVERSIDE, CA 925040000  
 Gen County: Riverside  
 TSD EPA ID: CAD008364432  
 TSD County: Los Angeles  
 Waste Category: Not reported  
 Disposal Method: Storage, Bulking, And/Or Transfer Off Site--No Treatment/Reovery (H010-H129) Or (H131-H135)  
 Tons: 0.0175  
 Facility County: Not reported

envid: S113141914  
 Year: 2013  
 GEPAID: CAL000305521  
 Contact: CHARLES CASEY  
 Telephone: 9517105000  
 Mailing Name: Not reported  
 Mailing Address: 5901 PAYTON AVE  
 Mailing City,St,Zip: RIVERSIDE, CA 925040000  
 Gen County: Riverside  
 TSD EPA ID: CAT080013352  
 TSD County: Los Angeles  
 Waste Category: Not reported  
 Disposal Method: Other Recovery Of Reclamation For Reuse Including Acid Regeneration, Organics Recovery Ect  
 Tons: 0.76  
 Facility County: Not reported

[Click this hyperlink](#) while viewing on your computer to access 47 additional CA\_HAZNET: record(s) in the EDR Site Report.

26

**RIVERSIDE ENERGY RESOURCE CENTER  
 5901 PAYTON AVE.  
 RIVERSIDE, CA 92504**

**FINDS 1012221857  
 N/A**

**FINDS:**

Registry ID: 110040565242

**Environmental Interest/Information System**

CAMDBS (Clean Air Markets Division Business System) is a national information system that supports the implementation of market-based air pollution control programs administered by the Clean Air Markets Division, within the Office of Air and Radiation. These programs include the Acid Rain Program, established by Title IV of the Clean Air Act Amendments of 1990, and regional programs designed reduce the transport of ozone. These emissions trading programs allows regulated facilities (primarily electric utilities) to adopt the most cost-effective strategies to reduce emissions at their units. Units that reduce their emissions below the number of allowances they hold -- each allowance is equivalent to one ton of sulfur dioxide or nitrogen oxides -- may trade allowances with other units in their system, sell them to other utilities on the open market or through EPA auctions, or bank them to cover emissions in future years. CAMDBS functions include registering responsible officials, establishing allowance accounts, reporting hourly emissions data, and transferring

MAP FINDINGS

|                    |  |             |               |
|--------------------|--|-------------|---------------|
| Map ID             |  |             | EDR ID Number |
| Direction          |  |             |               |
| Distance           |  |             |               |
| Distance (ft.)Site |  | Database(s) | EPA ID Number |

**RIVERSIDE ENERGY RESOURCE CENTER (Continued)**

**1012221857**

allowances between accounts.

US Emissions & Generation Resource Database (EGRID) contains data on emissions and resource mix for virtually every power plant and company that generates electricity in the United States.

ELECTRIC GENERATOR

GREENHOUSE GAS REPORTER

**26 ARB INC  
5901 PAYTON AVE  
RIVERSIDE, CA 92504**

**HAZNET S112983826  
N/A**

HAZNET:

|                      |   |
|----------------------|---|
| envid:               | S112983826  |
| Year:                | 2011  |
| GEPAID:              | CAC002663284  |
| Contact:             | RICH SMITH  |
| Telephone:           | 9492831247  |
| Mailing Name:        | Not reported  |
| Mailing Address:     | 2600 COMMERCE CENTRE DR   |
| Mailing City,St,Zip: | LAKE FOREST, CA 92630   |
| Gen County:          | Not reported  |
| TSD EPA ID:          | CAD982444481  |
| TSD County:          | Not reported  |
| Waste Category:      | Other organic solids  |
| Disposal Method:     | Storage, Bulking, And/Or Transfer Off Site--No Treatment/Reovery (H010-H129) Or (H131-H135) |
| Tons:                | 0.4   |
| Facility County:     | Riverside   |

**26 CITY OF RIVERSIDE PUBLIC UTILITIES DEPT  
5901 PAYTON AVE  
RIVERSIDE, CA 92504**

**US AIRS 1014677025  
N/A**

US AIRS (AFS):

|                                  |   |
|----------------------------------|---|
| Envid:                           | 1014677025                              |
| Region Code:                     | 09                                      |
| County Code:                     | CA065                                   |
| Programmatic ID:                 | AIR CASCA00006065CA185                  |
| Facility Registry ID:            | 110041398056                            |
| D and B Number:                  | Not reported                            |
| Facility Site Name:              | CITY OF RIVERSIDE PUBLIC UTILITIES DEPT |
| Primary SIC Code:                | 4911                                    |
| NAICS Code:                      | 221111                                  |
| Default Air Classification Code: | MAJ                                     |
| Facility Type of Ownership Code: | CTG                                     |
| Air CMS Category Code:           | TVM                                     |
| HPV Status:                      | Not reported                            |

US AIRS (AFS):

|                            |                        |
|----------------------------|------------------------|
| Region Code:               | 09                     |
| Programmatic ID:           | AIR CASCA00006065CA185 |
| Facility Registry ID:      | 110041398056           |
| Air Operating Status Code: | OPR                    |

MAP FINDINGS

Map ID  
 Direction  
 Distance  
 Distance (ft.)Site

EDR ID Number  
 EPA ID Number

Database(s)

**CITY OF RIVERSIDE PUBLIC UTILITIES DEPT (Continued)**

**1014677025**

Default Air Classification Code: MAJ  
 Air Program: State Implementation Plan for National Primary and Secondary Ambient Air Quality Standards  
 Activity Date: Not reported  
 Activity Status Date: 2009-07-14 00:00:00  
 Activity Group: Case File  
 Activity Type: Case File  
 Activity Status: Resolved

Region Code: 09  
 Programmatic ID: AIR CASCA00006065CA185  
 Facility Registry ID: 110041398056  
 Air Operating Status Code: OPR  
 Default Air Classification Code: MAJ  
 Air Program: State Implementation Plan for National Primary and Secondary Ambient Air Quality Standards  
 Activity Date: Not reported  
 Activity Status Date: 2012-01-27 00:00:00  
 Activity Group: Case File  
 Activity Type: Case File  
 Activity Status: Resolved

Region Code: 09  
 Programmatic ID: AIR CASCA00006065CA185  
 Facility Registry ID: 110041398056  
 Air Operating Status Code: OPR  
 Default Air Classification Code: MAJ  
 Air Program: State Implementation Plan for National Primary and Secondary Ambient Air Quality Standards  
 Activity Date: 2006-02-20 00:00:00  
 Activity Status Date: Not reported  
 Activity Group: Compliance Monitoring  
 Activity Type: Inspection/Evaluation  
 Activity Status: Not reported

Region Code: 09  
 Programmatic ID: AIR CASCA00006065CA185  
 Facility Registry ID: 110041398056  
 Air Operating Status Code: OPR  
 Default Air Classification Code: MAJ  
 Air Program: State Implementation Plan for National Primary and Secondary Ambient Air Quality Standards  
 Activity Date: 2006-09-30 00:00:00  
 Activity Status Date: Not reported  
 Activity Group: Compliance Monitoring  
 Activity Type: Inspection/Evaluation  
 Activity Status: Not reported

Region Code: 09  
 Programmatic ID: AIR CASCA00006065CA185  
 Facility Registry ID: 110041398056  
 Air Operating Status Code: OPR  
 Default Air Classification Code: MAJ  
 Air Program: State Implementation Plan for National Primary and Secondary Ambient Air Quality Standards  
 Activity Date: 2007-02-12 00:00:00  
 Activity Status Date: Not reported  
 Activity Group: Compliance Monitoring  
 Activity Type: Inspection/Evaluation  
 Activity Status: Not reported

Region Code: 09

MAP FINDINGS

Map ID  
 Direction  
 Distance  
 Distance (ft.)Site

EDR ID Number  
 EPA ID Number

Database(s)

**CITY OF RIVERSIDE PUBLIC UTILITIES DEPT (Continued)**

**1014677025**

Programmatic ID: AIR CASCA00006065CA185  
 Facility Registry ID: 110041398056  
 Air Operating Status Code: OPR  
 Default Air Classification Code: MAJ  
 Air Program: State Implementation Plan for National Primary and Secondary Ambient Air Quality Standards  
 Activity Date: 2008-02-20 00:00:00  
 Activity Status Date: Not reported  
 Activity Group: Compliance Monitoring  
 Activity Type: Inspection/Evaluation  
 Activity Status: Not reported

Region Code: 09  
 Programmatic ID: AIR CASCA00006065CA185  
 Facility Registry ID: 110041398056  
 Air Operating Status Code: OPR  
 Default Air Classification Code: MAJ  
 Air Program: State Implementation Plan for National Primary and Secondary Ambient Air Quality Standards  
 Activity Date: 2008-10-02 00:00:00  
 Activity Status Date: Not reported  
 Activity Group: Compliance Monitoring  
 Activity Type: Inspection/Evaluation  
 Activity Status: Not reported

Region Code: 09  
 Programmatic ID: AIR CASCA00006065CA185  
 Facility Registry ID: 110041398056  
 Air Operating Status Code: OPR  
 Default Air Classification Code: MAJ  
 Air Program: State Implementation Plan for National Primary and Secondary Ambient Air Quality Standards  
 Activity Date: 2009-02-16 00:00:00  
 Activity Status Date: Not reported  
 Activity Group: Compliance Monitoring  
 Activity Type: Inspection/Evaluation  
 Activity Status: Not reported

Region Code: 09  
 Programmatic ID: AIR CASCA00006065CA185  
 Facility Registry ID: 110041398056  
 Air Operating Status Code: OPR  
 Default Air Classification Code: MAJ  
 Air Program: State Implementation Plan for National Primary and Secondary Ambient Air Quality Standards  
 Activity Date: 2009-09-03 00:00:00  
 Activity Status Date: Not reported  
 Activity Group: Compliance Monitoring  
 Activity Type: Inspection/Evaluation  
 Activity Status: Not reported

Region Code: 09  
 Programmatic ID: AIR CASCA00006065CA185  
 Facility Registry ID: 110041398056  
 Air Operating Status Code: OPR  
 Default Air Classification Code: MAJ  
 Air Program: State Implementation Plan for National Primary and Secondary Ambient Air Quality Standards  
 Activity Date: 2009-09-14 00:00:00  
 Activity Status Date: Not reported  
 Activity Group: Compliance Monitoring  
 Activity Type: Inspection/Evaluation

MAP FINDINGS

Map ID  
 Direction  
 Distance  
 Distance (ft.)Site

EDR ID Number  
 EPA ID Number

Database(s)

**CITY OF RIVERSIDE PUBLIC UTILITIES DEPT (Continued)**

**1014677025**

|                                  |  |
|----------------------------------|--|
| Activity Status:                 | Not reported   |
| Region Code:                     | 09   |
| Programmatic ID:                 | AIR CASCA00006065CA185   |
| Facility Registry ID:            | 110041398056   |
| Air Operating Status Code:       | OPR  |
| Default Air Classification Code: | MAJ  |
| Air Program:                     | State Implementation Plan for National Primary and Secondary Ambient Air Quality Standards |
| Activity Date:                   | 2009-09-16 00:00:00  |
| Activity Status Date:            | Not reported   |
| Activity Group:                  | Compliance Monitoring  |
| Activity Type:                   | Inspection/Evaluation  |
| Activity Status:                 | Not reported   |
| Region Code:                     | 09   |
| Programmatic ID:                 | AIR CASCA00006065CA185   |
| Facility Registry ID:            | 110041398056   |
| Air Operating Status Code:       | OPR  |
| Default Air Classification Code: | MAJ  |
| Air Program:                     | State Implementation Plan for National Primary and Secondary Ambient Air Quality Standards |
| Activity Date:                   | 2010-02-25 00:00:00  |
| Activity Status Date:            | Not reported   |
| Activity Group:                  | Compliance Monitoring  |
| Activity Type:                   | Inspection/Evaluation  |
| Activity Status:                 | Not reported   |
| Region Code:                     | 09   |
| Programmatic ID:                 | AIR CASCA00006065CA185   |
| Facility Registry ID:            | 110041398056   |
| Air Operating Status Code:       | OPR  |
| Default Air Classification Code: | MAJ  |
| Air Program:                     | State Implementation Plan for National Primary and Secondary Ambient Air Quality Standards |
| Activity Date:                   | 2010-07-08 00:00:00  |
| Activity Status Date:            | Not reported   |
| Activity Group:                  | Compliance Monitoring  |
| Activity Type:                   | Inspection/Evaluation  |
| Activity Status:                 | Not reported   |
| Region Code:                     | 09   |
| Programmatic ID:                 | AIR CASCA00006065CA185   |
| Facility Registry ID:            | 110041398056   |
| Air Operating Status Code:       | OPR  |
| Default Air Classification Code: | MAJ  |
| Air Program:                     | State Implementation Plan for National Primary and Secondary Ambient Air Quality Standards |
| Activity Date:                   | 2010-07-09 00:00:00  |
| Activity Status Date:            | Not reported   |
| Activity Group:                  | Compliance Monitoring  |
| Activity Type:                   | Inspection/Evaluation  |
| Activity Status:                 | Not reported   |
| Region Code:                     | 09   |
| Programmatic ID:                 | AIR CASCA00006065CA185   |
| Facility Registry ID:            | 110041398056   |
| Air Operating Status Code:       | OPR  |
| Default Air Classification Code: | MAJ  |
| Air Program:                     | State Implementation Plan for National Primary and Secondary Ambient Air Quality Standards |
| Activity Date:                   | 2011-02-14 00:00:00  |

MAP FINDINGS

Map ID  
 Direction  
 Distance  
 Distance (ft.)Site

EDR ID Number

Database(s) EPA ID Number

**CITY OF RIVERSIDE PUBLIC UTILITIES DEPT (Continued)**

**1014677025**

Activity Status Date: Not reported  
 Activity Group: Compliance Monitoring  
 Activity Type: Inspection/Evaluation  
 Activity Status: Not reported

Region Code: 09  
 Programmatic ID: AIR CASCA00006065CA185  
 Facility Registry ID: 110041398056  
 Air Operating Status Code: OPR  
 Default Air Classification Code: MAJ  
 Air Program: State Implementation Plan for National Primary and Secondary Ambient Air Quality Standards  
 Activity Date: 2011-04-18 00:00:00  
 Activity Status Date: Not reported  
 Activity Group: Compliance Monitoring  
 Activity Type: Inspection/Evaluation  
 Activity Status: Not reported

Region Code: 09  
 Programmatic ID: AIR CASCA00006065CA185  
 Facility Registry ID: 110041398056  
 Air Operating Status Code: OPR  
 Default Air Classification Code: MAJ  
 Air Program: State Implementation Plan for National Primary and Secondary Ambient Air Quality Standards  
 Activity Date: 2011-04-19 00:00:00  
 Activity Status Date: Not reported  
 Activity Group: Compliance Monitoring  
 Activity Type: Inspection/Evaluation  
 Activity Status: Not reported

Region Code: 09  
 Programmatic ID: AIR CASCA00006065CA185  
 Facility Registry ID: 110041398056  
 Air Operating Status Code: OPR  
 Default Air Classification Code: MAJ  
 Air Program: State Implementation Plan for National Primary and Secondary Ambient Air Quality Standards  
 Activity Date: 2011-06-21 00:00:00  
 Activity Status Date: Not reported  
 Activity Group: Compliance Monitoring  
 Activity Type: Inspection/Evaluation  
 Activity Status: Not reported

Region Code: 09  
 Programmatic ID: AIR CASCA00006065CA185  
 Facility Registry ID: 110041398056  
 Air Operating Status Code: OPR  
 Default Air Classification Code: MAJ  
 Air Program: State Implementation Plan for National Primary and Secondary Ambient Air Quality Standards  
 Activity Date: 2011-06-22 00:00:00  
 Activity Status Date: Not reported  
 Activity Group: Compliance Monitoring  
 Activity Type: Inspection/Evaluation  
 Activity Status: Not reported

Region Code: 09  
 Programmatic ID: AIR CASCA00006065CA185  
 Facility Registry ID: 110041398056  
 Air Operating Status Code: OPR



MAP FINDINGS

Map ID  
 Direction  
 Distance  
 Distance (ft.)Site

EDR ID Number  
 EPA ID Number

Database(s)

**CITY OF RIVERSIDE PUBLIC UTILITIES DEPT (Continued)**

**1014677025**

Default Air Classification Code: MAJ  
 Air Program: State Implementation Plan for National Primary and Secondary Ambient Air Quality Standards  
 Activity Date: 2012-02-02 00:00:00  
 Activity Status Date: Not reported  
 Activity Group: Compliance Monitoring  
 Activity Type: Inspection/Evaluation  
 Activity Status: Not reported

Region Code: 09  
 Programmatic ID: AIR CASCA00006065CA185  
 Facility Registry ID: 110041398056  
 Air Operating Status Code: OPR  
 Default Air Classification Code: MAJ  
 Air Program: State Implementation Plan for National Primary and Secondary Ambient Air Quality Standards  
 Activity Date: 2012-04-17 00:00:00  
 Activity Status Date: Not reported  
 Activity Group: Compliance Monitoring  
 Activity Type: Inspection/Evaluation  
 Activity Status: Not reported

Region Code: 09  
 Programmatic ID: AIR CASCA00006065CA185  
 Facility Registry ID: 110041398056  
 Air Operating Status Code: OPR  
 Default Air Classification Code: MAJ  
 Air Program: State Implementation Plan for National Primary and Secondary Ambient Air Quality Standards  
 Activity Date: 2012-04-19 00:00:00  
 Activity Status Date: Not reported  
 Activity Group: Compliance Monitoring  
 Activity Type: Inspection/Evaluation  
 Activity Status: Not reported

Region Code: 09  
 Programmatic ID: AIR CASCA00006065CA185  
 Facility Registry ID: 110041398056  
 Air Operating Status Code: OPR  
 Default Air Classification Code: MAJ  
 Air Program: State Implementation Plan for National Primary and Secondary Ambient Air Quality Standards  
 Activity Date: 2012-04-26 00:00:00  
 Activity Status Date: Not reported  
 Activity Group: Compliance Monitoring  
 Activity Type: Inspection/Evaluation  
 Activity Status: Not reported

Region Code: 09  
 Programmatic ID: AIR CASCA00006065CA185  
 Facility Registry ID: 110041398056  
 Air Operating Status Code: OPR  
 Default Air Classification Code: MAJ  
 Air Program: State Implementation Plan for National Primary and Secondary Ambient Air Quality Standards  
 Activity Date: 2012-05-24 00:00:00  
 Activity Status Date: Not reported  
 Activity Group: Compliance Monitoring  
 Activity Type: Inspection/Evaluation  
 Activity Status: Not reported

Region Code: 09

MAP FINDINGS

Map ID  
 Direction  
 Distance  
 Distance (ft.)Site

EDR ID Number  
 EPA ID Number

Database(s)

**CITY OF RIVERSIDE PUBLIC UTILITIES DEPT (Continued)**

**1014677025**

Programmatic ID: AIR CASCA00006065CA185  
 Facility Registry ID: 110041398056  
 Air Operating Status Code: OPR  
 Default Air Classification Code: MAJ  
 Air Program: State Implementation Plan for National Primary and Secondary Ambient Air Quality Standards  
 Activity Date: 2013-01-29 00:00:00  
 Activity Status Date: Not reported  
 Activity Group: Compliance Monitoring  
 Activity Type: Inspection/Evaluation  
 Activity Status: Not reported

Region Code: 09  
 Programmatic ID: AIR CASCA00006065CA185  
 Facility Registry ID: 110041398056  
 Air Operating Status Code: OPR  
 Default Air Classification Code: MAJ  
 Air Program: State Implementation Plan for National Primary and Secondary Ambient Air Quality Standards  
 Activity Date: 2013-02-27 00:00:00  
 Activity Status Date: Not reported  
 Activity Group: Compliance Monitoring  
 Activity Type: Inspection/Evaluation  
 Activity Status: Not reported

Region Code: 09  
 Programmatic ID: AIR CASCA00006065CA185  
 Facility Registry ID: 110041398056  
 Air Operating Status Code: OPR  
 Default Air Classification Code: MAJ  
 Air Program: State Implementation Plan for National Primary and Secondary Ambient Air Quality Standards  
 Activity Date: 2013-05-07 00:00:00  
 Activity Status Date: Not reported  
 Activity Group: Compliance Monitoring  
 Activity Type: Inspection/Evaluation  
 Activity Status: Not reported

Region Code: 09  
 Programmatic ID: AIR CASCA00006065CA185  
 Facility Registry ID: 110041398056  
 Air Operating Status Code: OPR  
 Default Air Classification Code: MAJ  
 Air Program: State Implementation Plan for National Primary and Secondary Ambient Air Quality Standards  
 Activity Date: 2013-05-08 00:00:00  
 Activity Status Date: Not reported  
 Activity Group: Compliance Monitoring  
 Activity Type: Inspection/Evaluation  
 Activity Status: Not reported

Region Code: 09  
 Programmatic ID: AIR CASCA00006065CA185  
 Facility Registry ID: 110041398056  
 Air Operating Status Code: OPR  
 Default Air Classification Code: MAJ  
 Air Program: State Implementation Plan for National Primary and Secondary Ambient Air Quality Standards  
 Activity Date: 2013-05-10 00:00:00  
 Activity Status Date: Not reported  
 Activity Group: Compliance Monitoring  
 Activity Type: Inspection/Evaluation

MAP FINDINGS

Map ID  
 Direction  
 Distance  
 Distance (ft.)Site

EDR ID Number  
 EPA ID Number

Database(s)

**CITY OF RIVERSIDE PUBLIC UTILITIES DEPT (Continued)**

**1014677025**

|                                  |  |
|----------------------------------|--|
| Activity Status:                 | Not reported   |
| Region Code:                     | 09   |
| Programmatic ID:                 | AIR CASCA00006065CA185   |
| Facility Registry ID:            | 110041398056   |
| Air Operating Status Code:       | OPR  |
| Default Air Classification Code: | MAJ  |
| Air Program:                     | State Implementation Plan for National Primary and Secondary Ambient Air Quality Standards |
| Activity Date:                   | 2013-05-13 00:00:00  |
| Activity Status Date:            | Not reported   |
| Activity Group:                  | Compliance Monitoring  |
| Activity Type:                   | Inspection/Evaluation  |
| Activity Status:                 | Not reported   |
| Region Code:                     | 09   |
| Programmatic ID:                 | AIR CASCA00006065CA185   |
| Facility Registry ID:            | 110041398056   |
| Air Operating Status Code:       | OPR  |
| Default Air Classification Code: | MAJ  |
| Air Program:                     | State Implementation Plan for National Primary and Secondary Ambient Air Quality Standards |
| Activity Date:                   | 2013-05-14 00:00:00  |
| Activity Status Date:            | Not reported   |
| Activity Group:                  | Compliance Monitoring  |
| Activity Type:                   | Inspection/Evaluation  |
| Activity Status:                 | Not reported   |
| Region Code:                     | 09   |
| Programmatic ID:                 | AIR CASCA00006065CA185   |
| Facility Registry ID:            | 110041398056   |
| Air Operating Status Code:       | OPR  |
| Default Air Classification Code: | MAJ  |
| Air Program:                     | State Implementation Plan for National Primary and Secondary Ambient Air Quality Standards |
| Activity Date:                   | 2014-02-12 00:00:00  |
| Activity Status Date:            | Not reported   |
| Activity Group:                  | Compliance Monitoring  |
| Activity Type:                   | Inspection/Evaluation  |
| Activity Status:                 | Not reported   |
| Region Code:                     | 09   |
| Programmatic ID:                 | AIR CASCA00006065CA185   |
| Facility Registry ID:            | 110041398056   |
| Air Operating Status Code:       | OPR  |
| Default Air Classification Code: | MAJ  |
| Air Program:                     | State Implementation Plan for National Primary and Secondary Ambient Air Quality Standards |
| Activity Date:                   | 2014-02-14 00:00:00  |
| Activity Status Date:            | Not reported   |
| Activity Group:                  | Compliance Monitoring  |
| Activity Type:                   | Inspection/Evaluation  |
| Activity Status:                 | Not reported   |
| Region Code:                     | 09   |
| Programmatic ID:                 | AIR CASCA00006065CA185   |
| Facility Registry ID:            | 110041398056   |
| Air Operating Status Code:       | OPR  |
| Default Air Classification Code: | MAJ  |
| Air Program:                     | State Implementation Plan for National Primary and Secondary Ambient Air Quality Standards |
| Activity Date:                   | 2014-04-13 00:00:00  |

MAP FINDINGS

Map ID  
 Direction  
 Distance  
 Distance (ft.)Site

EDR ID Number  
 EPA ID Number

Database(s)

**CITY OF RIVERSIDE PUBLIC UTILITIES DEPT (Continued)**

**1014677025**

|                                  |  |
|----------------------------------|--|
| Activity Status Date:            | Not reported   |
| Activity Group:                  | Compliance Monitoring  |
| Activity Type:                   | Inspection/Evaluation  |
| Activity Status:                 | Not reported   |
| Region Code:                     | 09   |
| Programmatic ID:                 | AIR CASCA00006065CA185   |
| Facility Registry ID:            | 110041398056   |
| Air Operating Status Code:       | OPR  |
| Default Air Classification Code: | MAJ  |
| Air Program:                     | State Implementation Plan for National Primary and Secondary Ambient Air Quality Standards |
| Activity Date:                   | 2014-05-14 00:00:00  |
| Activity Status Date:            | Not reported   |
| Activity Group:                  | Compliance Monitoring  |
| Activity Type:                   | Inspection/Evaluation  |
| Activity Status:                 | Not reported   |
| Region Code:                     | 09   |
| Programmatic ID:                 | AIR CASCA00006065CA185   |
| Facility Registry ID:            | 110041398056   |
| Air Operating Status Code:       | OPR  |
| Default Air Classification Code: | MAJ  |
| Air Program:                     | State Implementation Plan for National Primary and Secondary Ambient Air Quality Standards |
| Activity Date:                   | 2009-02-06 00:00:00  |
| Activity Status Date:            | 2009-02-06 00:00:00  |
| Activity Group:                  | Enforcement Action   |
| Activity Type:                   | Administrative - Formal  |
| Activity Status:                 | Final Order Issued   |
| Region Code:                     | 09   |
| Programmatic ID:                 | AIR CASCA00006065CA185   |
| Facility Registry ID:            | 110041398056   |
| Air Operating Status Code:       | OPR  |
| Default Air Classification Code: | MAJ  |
| Air Program:                     | State Implementation Plan for National Primary and Secondary Ambient Air Quality Standards |
| Activity Date:                   | 2011-09-30 00:00:00  |
| Activity Status Date:            | 2011-09-30 00:00:00  |
| Activity Group:                  | Enforcement Action   |
| Activity Type:                   | Administrative - Formal  |
| Activity Status:                 | Final Order Issued   |
| Region Code:                     | 09   |
| Programmatic ID:                 | AIR CASCA00006065CA185   |
| Facility Registry ID:            | 110041398056   |
| Air Operating Status Code:       | OPR  |
| Default Air Classification Code: | MAJ  |
| Air Program:                     | State Implementation Plan for National Primary and Secondary Ambient Air Quality Standards |
| Activity Date:                   | 2008-10-28 00:00:00  |
| Activity Status Date:            | 2008-10-28 00:00:00  |
| Activity Group:                  | Enforcement Action   |
| Activity Type:                   | Administrative - Informal  |
| Activity Status:                 | Achieved   |
| Region Code:                     | 09   |
| Programmatic ID:                 | AIR CASCA00006065CA185   |
| Facility Registry ID:            | 110041398056   |
| Air Operating Status Code:       | OPR  |

MAP FINDINGS

Map ID  
 Direction  
 Distance  
 Distance (ft.)Site

EDR ID Number  
 EPA ID Number

Database(s)

**CITY OF RIVERSIDE PUBLIC UTILITIES DEPT (Continued)**

**1014677025**

Default Air Classification Code: MAJ  
 Air Program: State Implementation Plan for National Primary and Secondary Ambient Air Quality Standards  
 Activity Date: 2011-06-21 00:00:00  
 Activity Status Date: 2011-06-21 00:00:00  
 Activity Group: Enforcement Action  
 Activity Type: Administrative - Informal  
 Activity Status: Achieved

Region Code: 09  
 Programmatic ID: AIR CASCA00006065CA185  
 Facility Registry ID: 110041398056  
 Air Operating Status Code: OPR  
 Default Air Classification Code: MAJ  
 Air Program: Title V Permits  
 Activity Date: Not reported  
 Activity Status Date: 2009-07-14 00:00:00  
 Activity Group: Case File  
 Activity Type: Case File  
 Activity Status: Resolved

Region Code: 09  
 Programmatic ID: AIR CASCA00006065CA185  
 Facility Registry ID: 110041398056  
 Air Operating Status Code: OPR  
 Default Air Classification Code: MAJ  
 Air Program: Title V Permits  
 Activity Date: Not reported  
 Activity Status Date: 2012-01-27 00:00:00  
 Activity Group: Case File  
 Activity Type: Case File  
 Activity Status: Resolved

Region Code: 09  
 Programmatic ID: AIR CASCA00006065CA185  
 Facility Registry ID: 110041398056  
 Air Operating Status Code: OPR  
 Default Air Classification Code: MAJ  
 Air Program: Title V Permits  
 Activity Date: 2006-02-20 00:00:00  
 Activity Status Date: Not reported  
 Activity Group: Compliance Monitoring  
 Activity Type: Inspection/Evaluation  
 Activity Status: Not reported

Region Code: 09  
 Programmatic ID: AIR CASCA00006065CA185  
 Facility Registry ID: 110041398056  
 Air Operating Status Code: OPR  
 Default Air Classification Code: MAJ  
 Air Program: Title V Permits  
 Activity Date: 2006-09-30 00:00:00  
 Activity Status Date: Not reported  
 Activity Group: Compliance Monitoring  
 Activity Type: Inspection/Evaluation  
 Activity Status: Not reported

Region Code: 09

MAP FINDINGS

Map ID  
 Direction  
 Distance  
 Distance (ft.)Site

EDR ID Number  
 EPA ID Number

Database(s)

**CITY OF RIVERSIDE PUBLIC UTILITIES DEPT (Continued)**

**1014677025**

Programmatic ID: AIR CASCA00006065CA185  
 Facility Registry ID: 110041398056  
 Air Operating Status Code: OPR  
 Default Air Classification Code: MAJ  
 Air Program: Title V Permits  
 Activity Date: 2007-02-12 00:00:00  
 Activity Status Date: Not reported  
 Activity Group: Compliance Monitoring  
 Activity Type: Inspection/Evaluation  
 Activity Status: Not reported

Region Code: 09  
 Programmatic ID: AIR CASCA00006065CA185  
 Facility Registry ID: 110041398056  
 Air Operating Status Code: OPR  
 Default Air Classification Code: MAJ  
 Air Program: Title V Permits  
 Activity Date: 2008-02-20 00:00:00  
 Activity Status Date: Not reported  
 Activity Group: Compliance Monitoring  
 Activity Type: Inspection/Evaluation  
 Activity Status: Not reported

Region Code: 09  
 Programmatic ID: AIR CASCA00006065CA185  
 Facility Registry ID: 110041398056  
 Air Operating Status Code: OPR  
 Default Air Classification Code: MAJ  
 Air Program: Title V Permits  
 Activity Date: 2008-10-02 00:00:00  
 Activity Status Date: Not reported  
 Activity Group: Compliance Monitoring  
 Activity Type: Inspection/Evaluation  
 Activity Status: Not reported

Region Code: 09  
 Programmatic ID: AIR CASCA00006065CA185  
 Facility Registry ID: 110041398056  
 Air Operating Status Code: OPR  
 Default Air Classification Code: MAJ  
 Air Program: Title V Permits  
 Activity Date: 2009-02-16 00:00:00  
 Activity Status Date: Not reported  
 Activity Group: Compliance Monitoring  
 Activity Type: Inspection/Evaluation  
 Activity Status: Not reported

Region Code: 09  
 Programmatic ID: AIR CASCA00006065CA185  
 Facility Registry ID: 110041398056  
 Air Operating Status Code: OPR  
 Default Air Classification Code: MAJ  
 Air Program: Title V Permits  
 Activity Date: 2009-09-03 00:00:00  
 Activity Status Date: Not reported  
 Activity Group: Compliance Monitoring  
 Activity Type: Inspection/Evaluation

MAP FINDINGS

Map ID  
 Direction  
 Distance  
 Distance (ft.)Site

EDR ID Number  
 EPA ID Number

Database(s)

**CITY OF RIVERSIDE PUBLIC UTILITIES DEPT (Continued)**

**1014677025**

|                                  |                        |
|----------------------------------|------------------------|
| Activity Status:                 | Not reported           |
| Region Code:                     | 09                     |
| Programmatic ID:                 | AIR CASCA00006065CA185 |
| Facility Registry ID:            | 110041398056           |
| Air Operating Status Code:       | OPR                    |
| Default Air Classification Code: | MAJ                    |
| Air Program:                     | Title V Permits        |
| Activity Date:                   | 2009-09-14 00:00:00    |
| Activity Status Date:            | Not reported           |
| Activity Group:                  | Compliance Monitoring  |
| Activity Type:                   | Inspection/Evaluation  |
| Activity Status:                 | Not reported           |
| Region Code:                     | 09                     |
| Programmatic ID:                 | AIR CASCA00006065CA185 |
| Facility Registry ID:            | 110041398056           |
| Air Operating Status Code:       | OPR                    |
| Default Air Classification Code: | MAJ                    |
| Air Program:                     | Title V Permits        |
| Activity Date:                   | 2009-09-16 00:00:00    |
| Activity Status Date:            | Not reported           |
| Activity Group:                  | Compliance Monitoring  |
| Activity Type:                   | Inspection/Evaluation  |
| Activity Status:                 | Not reported           |
| Region Code:                     | 09                     |
| Programmatic ID:                 | AIR CASCA00006065CA185 |
| Facility Registry ID:            | 110041398056           |
| Air Operating Status Code:       | OPR                    |
| Default Air Classification Code: | MAJ                    |
| Air Program:                     | Title V Permits        |
| Activity Date:                   | 2010-02-25 00:00:00    |
| Activity Status Date:            | Not reported           |
| Activity Group:                  | Compliance Monitoring  |
| Activity Type:                   | Inspection/Evaluation  |
| Activity Status:                 | Not reported           |
| Region Code:                     | 09                     |
| Programmatic ID:                 | AIR CASCA00006065CA185 |
| Facility Registry ID:            | 110041398056           |
| Air Operating Status Code:       | OPR                    |
| Default Air Classification Code: | MAJ                    |
| Air Program:                     | Title V Permits        |
| Activity Date:                   | 2010-07-08 00:00:00    |
| Activity Status Date:            | Not reported           |
| Activity Group:                  | Compliance Monitoring  |
| Activity Type:                   | Inspection/Evaluation  |
| Activity Status:                 | Not reported           |
| Region Code:                     | 09                     |
| Programmatic ID:                 | AIR CASCA00006065CA185 |
| Facility Registry ID:            | 110041398056           |
| Air Operating Status Code:       | OPR                    |
| Default Air Classification Code: | MAJ                    |
| Air Program:                     | Title V Permits        |
| Activity Date:                   | 2010-07-09 00:00:00    |

MAP FINDINGS

Map ID  
 Direction  
 Distance  
 Distance (ft.)Site

EDR ID Number

Database(s) EPA ID Number

**CITY OF RIVERSIDE PUBLIC UTILITIES DEPT (Continued)**

**1014677025**

Activity Status Date: Not reported  
 Activity Group: Compliance Monitoring  
 Activity Type: Inspection/Evaluation  
 Activity Status: Not reported

Region Code: 09  
 Programmatic ID: AIR CASCA00006065CA185  
 Facility Registry ID: 110041398056  
 Air Operating Status Code: OPR  
 Default Air Classification Code: MAJ  
 Air Program: Title V Permits  
 Activity Date: 2011-02-14 00:00:00  
 Activity Status Date: Not reported  
 Activity Group: Compliance Monitoring  
 Activity Type: Inspection/Evaluation  
 Activity Status: Not reported

Region Code: 09  
 Programmatic ID: AIR CASCA00006065CA185  
 Facility Registry ID: 110041398056  
 Air Operating Status Code: OPR  
 Default Air Classification Code: MAJ  
 Air Program: Title V Permits  
 Activity Date: 2011-04-18 00:00:00  
 Activity Status Date: Not reported  
 Activity Group: Compliance Monitoring  
 Activity Type: Inspection/Evaluation  
 Activity Status: Not reported

Region Code: 09  
 Programmatic ID: AIR CASCA00006065CA185  
 Facility Registry ID: 110041398056  
 Air Operating Status Code: OPR  
 Default Air Classification Code: MAJ  
 Air Program: Title V Permits  
 Activity Date: 2011-04-19 00:00:00  
 Activity Status Date: Not reported  
 Activity Group: Compliance Monitoring  
 Activity Type: Inspection/Evaluation  
 Activity Status: Not reported

Region Code: 09  
 Programmatic ID: AIR CASCA00006065CA185  
 Facility Registry ID: 110041398056  
 Air Operating Status Code: OPR  
 Default Air Classification Code: MAJ  
 Air Program: Title V Permits  
 Activity Date: 2011-06-21 00:00:00  
 Activity Status Date: Not reported  
 Activity Group: Compliance Monitoring  
 Activity Type: Inspection/Evaluation  
 Activity Status: Not reported

Region Code: 09  
 Programmatic ID: AIR CASCA00006065CA185  
 Facility Registry ID: 110041398056  
 Air Operating Status Code: OPR



MAP FINDINGS

Map ID  
 Direction  
 Distance  
 Distance (ft.)Site

EDR ID Number  
 EPA ID Number

Database(s)

**CITY OF RIVERSIDE PUBLIC UTILITIES DEPT (Continued)**

**1014677025**

Default Air Classification Code: MAJ  
 Air Program: Title V Permits  
 Activity Date: 2011-06-22 00:00:00  
 Activity Status Date: Not reported  
 Activity Group: Compliance Monitoring  
 Activity Type: Inspection/Evaluation  
 Activity Status: Not reported

Region Code: 09  
 Programmatic ID: AIR CASCA00006065CA185  
 Facility Registry ID: 110041398056  
 Air Operating Status Code: OPR  
 Default Air Classification Code: MAJ  
 Air Program: Title V Permits  
 Activity Date: 2012-02-02 00:00:00  
 Activity Status Date: Not reported  
 Activity Group: Compliance Monitoring  
 Activity Type: Inspection/Evaluation  
 Activity Status: Not reported

Region Code: 09  
 Programmatic ID: AIR CASCA00006065CA185  
 Facility Registry ID: 110041398056  
 Air Operating Status Code: OPR  
 Default Air Classification Code: MAJ  
 Air Program: Title V Permits  
 Activity Date: 2012-04-17 00:00:00  
 Activity Status Date: Not reported  
 Activity Group: Compliance Monitoring  
 Activity Type: Inspection/Evaluation  
 Activity Status: Not reported

Region Code: 09  
 Programmatic ID: AIR CASCA00006065CA185  
 Facility Registry ID: 110041398056  
 Air Operating Status Code: OPR  
 Default Air Classification Code: MAJ  
 Air Program: Title V Permits  
 Activity Date: 2012-04-19 00:00:00  
 Activity Status Date: Not reported  
 Activity Group: Compliance Monitoring  
 Activity Type: Inspection/Evaluation  
 Activity Status: Not reported

Region Code: 09  
 Programmatic ID: AIR CASCA00006065CA185  
 Facility Registry ID: 110041398056  
 Air Operating Status Code: OPR  
 Default Air Classification Code: MAJ  
 Air Program: Title V Permits  
 Activity Date: 2012-04-26 00:00:00  
 Activity Status Date: Not reported  
 Activity Group: Compliance Monitoring  
 Activity Type: Inspection/Evaluation  
 Activity Status: Not reported

Region Code: 09

MAP FINDINGS

Map ID  
 Direction  
 Distance  
 Distance (ft.)Site

EDR ID Number  
 EPA ID Number

Database(s)

**CITY OF RIVERSIDE PUBLIC UTILITIES DEPT (Continued)**

**1014677025**

Programmatic ID: AIR CASCA00006065CA185  
 Facility Registry ID: 110041398056  
 Air Operating Status Code: OPR  
 Default Air Classification Code: MAJ  
 Air Program: Title V Permits  
 Activity Date: 2012-05-24 00:00:00  
 Activity Status Date: Not reported  
 Activity Group: Compliance Monitoring  
 Activity Type: Inspection/Evaluation  
 Activity Status: Not reported

Region Code: 09  
 Programmatic ID: AIR CASCA00006065CA185  
 Facility Registry ID: 110041398056  
 Air Operating Status Code: OPR  
 Default Air Classification Code: MAJ  
 Air Program: Title V Permits  
 Activity Date: 2013-01-29 00:00:00  
 Activity Status Date: Not reported  
 Activity Group: Compliance Monitoring  
 Activity Type: Inspection/Evaluation  
 Activity Status: Not reported

Region Code: 09  
 Programmatic ID: AIR CASCA00006065CA185  
 Facility Registry ID: 110041398056  
 Air Operating Status Code: OPR  
 Default Air Classification Code: MAJ  
 Air Program: Title V Permits  
 Activity Date: 2013-02-27 00:00:00  
 Activity Status Date: Not reported  
 Activity Group: Compliance Monitoring  
 Activity Type: Inspection/Evaluation  
 Activity Status: Not reported

Region Code: 09  
 Programmatic ID: AIR CASCA00006065CA185  
 Facility Registry ID: 110041398056  
 Air Operating Status Code: OPR  
 Default Air Classification Code: MAJ  
 Air Program: Title V Permits  
 Activity Date: 2013-05-07 00:00:00  
 Activity Status Date: Not reported  
 Activity Group: Compliance Monitoring  
 Activity Type: Inspection/Evaluation  
 Activity Status: Not reported

Region Code: 09  
 Programmatic ID: AIR CASCA00006065CA185  
 Facility Registry ID: 110041398056  
 Air Operating Status Code: OPR  
 Default Air Classification Code: MAJ  
 Air Program: Title V Permits  
 Activity Date: 2013-05-08 00:00:00  
 Activity Status Date: Not reported  
 Activity Group: Compliance Monitoring  
 Activity Type: Inspection/Evaluation

MAP FINDINGS

Map ID  
 Direction  
 Distance  
 Distance (ft.)Site

EDR ID Number  
 EPA ID Number

Database(s)

**CITY OF RIVERSIDE PUBLIC UTILITIES DEPT (Continued)**

**1014677025**

|                                  |                        |
|----------------------------------|------------------------|
| Activity Status:                 | Not reported           |
| Region Code:                     | 09                     |
| Programmatic ID:                 | AIR CASCA00006065CA185 |
| Facility Registry ID:            | 110041398056           |
| Air Operating Status Code:       | OPR                    |
| Default Air Classification Code: | MAJ                    |
| Air Program:                     | Title V Permits        |
| Activity Date:                   | 2013-05-10 00:00:00    |
| Activity Status Date:            | Not reported           |
| Activity Group:                  | Compliance Monitoring  |
| Activity Type:                   | Inspection/Evaluation  |
| Activity Status:                 | Not reported           |
| Region Code:                     | 09                     |
| Programmatic ID:                 | AIR CASCA00006065CA185 |
| Facility Registry ID:            | 110041398056           |
| Air Operating Status Code:       | OPR                    |
| Default Air Classification Code: | MAJ                    |
| Air Program:                     | Title V Permits        |
| Activity Date:                   | 2013-05-13 00:00:00    |
| Activity Status Date:            | Not reported           |
| Activity Group:                  | Compliance Monitoring  |
| Activity Type:                   | Inspection/Evaluation  |
| Activity Status:                 | Not reported           |
| Region Code:                     | 09                     |
| Programmatic ID:                 | AIR CASCA00006065CA185 |
| Facility Registry ID:            | 110041398056           |
| Air Operating Status Code:       | OPR                    |
| Default Air Classification Code: | MAJ                    |
| Air Program:                     | Title V Permits        |
| Activity Date:                   | 2013-05-14 00:00:00    |
| Activity Status Date:            | Not reported           |
| Activity Group:                  | Compliance Monitoring  |
| Activity Type:                   | Inspection/Evaluation  |
| Activity Status:                 | Not reported           |
| Region Code:                     | 09                     |
| Programmatic ID:                 | AIR CASCA00006065CA185 |
| Facility Registry ID:            | 110041398056           |
| Air Operating Status Code:       | OPR                    |
| Default Air Classification Code: | MAJ                    |
| Air Program:                     | Title V Permits        |
| Activity Date:                   | 2014-02-12 00:00:00    |
| Activity Status Date:            | Not reported           |
| Activity Group:                  | Compliance Monitoring  |
| Activity Type:                   | Inspection/Evaluation  |
| Activity Status:                 | Not reported           |
| Region Code:                     | 09                     |
| Programmatic ID:                 | AIR CASCA00006065CA185 |
| Facility Registry ID:            | 110041398056           |
| Air Operating Status Code:       | OPR                    |
| Default Air Classification Code: | MAJ                    |
| Air Program:                     | Title V Permits        |
| Activity Date:                   | 2014-02-14 00:00:00    |

MAP FINDINGS

Map ID  
 Direction  
 Distance  
 Distance (ft.)Site

EDR ID Number  
 EPA ID Number

Database(s)

**CITY OF RIVERSIDE PUBLIC UTILITIES DEPT (Continued)**

**1014677025**

Activity Status Date: Not reported  
 Activity Group: Compliance Monitoring  
 Activity Type: Inspection/Evaluation  
 Activity Status: Not reported

Region Code: 09  
 Programmatic ID: AIR CASCA00006065CA185  
 Facility Registry ID: 110041398056  
 Air Operating Status Code: OPR  
 Default Air Classification Code: MAJ  
 Air Program: Title V Permits  
 Activity Date: 2014-04-13 00:00:00  
 Activity Status Date: Not reported  
 Activity Group: Compliance Monitoring  
 Activity Type: Inspection/Evaluation  
 Activity Status: Not reported

Region Code: 09  
 Programmatic ID: AIR CASCA00006065CA185  
 Facility Registry ID: 110041398056  
 Air Operating Status Code: OPR  
 Default Air Classification Code: MAJ  
 Air Program: Title V Permits  
 Activity Date: 2014-05-14 00:00:00  
 Activity Status Date: Not reported  
 Activity Group: Compliance Monitoring  
 Activity Type: Inspection/Evaluation  
 Activity Status: Not reported

Region Code: 09  
 Programmatic ID: AIR CASCA00006065CA185  
 Facility Registry ID: 110041398056  
 Air Operating Status Code: OPR  
 Default Air Classification Code: MAJ  
 Air Program: Title V Permits  
 Activity Date: 2009-02-06 00:00:00  
 Activity Status Date: 2009-02-06 00:00:00  
 Activity Group: Enforcement Action  
 Activity Type: Administrative - Formal  
 Activity Status: Final Order Issued

Region Code: 09  
 Programmatic ID: AIR CASCA00006065CA185  
 Facility Registry ID: 110041398056  
 Air Operating Status Code: OPR  
 Default Air Classification Code: MAJ  
 Air Program: Title V Permits  
 Activity Date: 2011-09-30 00:00:00  
 Activity Status Date: 2011-09-30 00:00:00  
 Activity Group: Enforcement Action  
 Activity Type: Administrative - Formal  
 Activity Status: Final Order Issued

Region Code: 09  
 Programmatic ID: AIR CASCA00006065CA185  
 Facility Registry ID: 110041398056  
 Air Operating Status Code: OPR

MAP FINDINGS

Map ID  
 Direction  
 Distance  
 Distance (ft.)Site

EDR ID Number  
 EPA ID Number

Database(s)

**CITY OF RIVERSIDE PUBLIC UTILITIES DEPT (Continued)**

**1014677025**

Default Air Classification Code: MAJ  
 Air Program: Title V Permits  
 Activity Date: 2008-10-28 00:00:00  
 Activity Status Date: 2008-10-28 00:00:00  
 Activity Group: Enforcement Action  
 Activity Type: Administrative - Informal  
 Activity Status: Achieved

Region Code: 09  
 Programmatic ID: AIR CASCA00006065CA185  
 Facility Registry ID: 110041398056  
 Air Operating Status Code: OPR  
 Default Air Classification Code: MAJ  
 Air Program: Title V Permits  
 Activity Date: 2011-06-21 00:00:00  
 Activity Status Date: 2011-06-21 00:00:00  
 Activity Group: Enforcement Action  
 Activity Type: Administrative - Informal  
 Activity Status: Achieved

26

**CITY OF RIVERSIDE PUBLIC UTILITIES DEPT  
 5901 PAYTON AVE  
 RIVERSIDE, CA 92504**

**FINDS 1016113185  
 N/A**

FINDS:

Registry ID: 110041398056

Environmental Interest/Information System

AFS (Aerometric Information Retrieval System (AIRS) Facility Subsystem) replaces the former Compliance Data System (CDS), the National Emission Data System (NEDS), and the Storage and Retrieval of Aerometric Data (SAROAD). AIRS is the national repository for information concerning airborne pollution in the United States. AFS is used to track emissions and compliance data from industrial plants. AFS data are utilized by states to prepare State Implementation Plans to comply with regulatory programs and by EPA as an input for the estimation of total national emissions. AFS is undergoing a major redesign to support facility operating permits required under Title V of the Clean Air Act.

AIR MAJOR

CRITERIA AND HAZARDOUS AIR POLLUTANT INVENTORY

MAP FINDINGS

| Map ID | Direction | Distance | Distance (ft.) | Site  | Database(s)           | EPA ID Number     | EDR ID Number |
|--------|-----------|----------|----------------|---|-----------------------|-------------------|---------------|
| 27     |           |          |                | <b>7214 AULD</b><br><b>RIVERSIDE, CA 92503</b><br><br>CDL:<br>Facility ID: 200008098<br>Date: 08/17/2000<br>Lab Type: Illegal Drug Lab (L) - location where an illegal drug lab was operated or drug lab equipment and/or materials were stored.    | CDL                   | S107536035<br>N/A |               |
| 28     |           |          |                | <b>THAXTON C R</b><br><b>7244 VAN BUREN WY</b><br><b>RIVERSIDE, CA</b><br><br>EDR Historical Auto Stations:<br>Name: THAXTON C R<br>Year: 1939<br>Type: GAS AND OIL SERVICE STATIONS  | EDR US Hist Auto Stat | 1009021769<br>N/A |               |
| 29     |           |          |                | <b>10028 JULIAN</b><br><b>RIVERSIDE, CA 92505</b><br><br>CDL:<br>Facility ID: 199903213<br>Date: 03/31/1999<br>Lab Type: Illegal Drug Lab (L) - location where an illegal drug lab was operated or drug lab equipment and/or materials were stored. | CDL                   | S107526711<br>N/A |               |
| 30     |           |          |                | <b>CHRIS QUIRARTE</b><br><b>7205 IDYLLWILD LN</b><br><b>RIVERSIDE, CA 92503</b><br><br>PEST LIC:<br>Facility Type: DDA<br>Categories: Not reported<br>License No: 137327<br>Issued or Renewed Date: 04/14/2015<br>Expiration Date: 12/31/2015       | PEST LIC              | S117897470<br>N/A |               |
| 31     |           |          |                | <b>10275 JURUPA AVE</b><br><b>MIRA LOMA, CA</b><br><br>CDL:<br>Facility ID: 199805103<br>Date: 05/22/1998<br>Lab Type: Illegal Drug Lab (L) - location where an illegal drug lab was operated or drug lab equipment and/or materials were stored.   | CDL                   | S107526850<br>N/A |               |

MAP FINDINGS

Map ID Direction EDR ID Number  
 Distance Distance (ft.)Site Database(s) EPA ID Number

**32 HI-REL CORPORATION  
 7505 D JURUPA AVENUE  
 RIVERSIDE, CA 92504**

**HAZNET S113032470  
 N/A**

HAZNET:

envid: S113032470  
 Year: 2007  
 GEPAID: CAL000029131  
 Contact: SUZAN STOUFFER  
 Telephone: 9093540258  
 Mailing Name: Not reported  
 Mailing Address: 7575 JURUPA AVE  
 Mailing City,St,Zip: RIVERSIDE, CA 925040000  
 Gen County: Not reported  
 TSD EPA ID: CAT080013352  
 TSD County: Not reported  
 Waste Category: Unspecified oil-containing waste  
 Disposal Method: Discharge To Sewer/Potw Or Npdes(With Prior Storage--With Or Without Treatment)  
 Tons: 5.42  
 Facility County: Riverside

envid: S113032470  
 Year: 2002  
 GEPAID: CAL000029131  
 Contact: SUZAN STOUFFER  
 Telephone: 9093540258  
 Mailing Name: Not reported  
 Mailing Address: 7575 JURUPA AVE  
 Mailing City,St,Zip: RIVERSIDE, CA 925040000  
 Gen County: Not reported  
 TSD EPA ID: AZD980892731  
 TSD County: Not reported  
 Waste Category: Unspecified oil-containing waste  
 Disposal Method: Disposal, Land Fill  
 Tons: 0.2  
 Facility County: Riverside

envid: S113032470  
 Year: 2002  
 GEPAID: CAL000029131  
 Contact: SUZAN STOUFFER  
 Telephone: 9093540258  
 Mailing Name: Not reported  
 Mailing Address: 7575 JURUPA AVE  
 Mailing City,St,Zip: RIVERSIDE, CA 925040000  
 Gen County: Not reported  
 TSD EPA ID: AZD980892731  
 TSD County: Not reported  
 Waste Category: Polymeric resin waste  
 Disposal Method: Disposal, Land Fill  
 Tons: 0.4  
 Facility County: Riverside

MAP FINDINGS

Map ID  
 Direction  
 Distance  
 Distance (ft.)Site

EDR ID Number  
 Database(s)  
 EPA ID Number

**33 HUD/FEDERAL  
 7158 RUTLAND AVE  
 RIVERSIDE, CA 92503**

**HAZNET S112883462  
 N/A**

HAZNET:  
 envid: S112883462  
 Year: 1996  
 GEPAID: CAC001339192  
 Contact: HUD/FEDERAL  
 Telephone: 0000000000  
 Mailing Name: Not reported  
 Mailing Address: 6293 TYLER AVE  
 Mailing City,St,Zip: RIVERSIDE, CA 925050000  
 Gen County: Not reported  
 TSD EPA ID: CAD980887418  
 TSD County: Not reported  
 Waste Category: Waste oil and mixed oil  
 Disposal Method: Recycler  
 Tons: 2.9190  
 Facility County: Riverside

**34 SMART & FINAL #473  
 7039 TYLER ST  
 RIVERSIDE, CA 92503**

**HAZNET S117310453  
 N/A**

HAZNET:  
 envid: S117310453  
 Year: 2013  
 GEPAID: CAL000374074  
 Contact: DARRYL DINSON  
 Telephone: 3238697704  
 Mailing Name: Not reported  
 Mailing Address: 600 CITADEL DRIVE  
 Mailing City,St,Zip: COMMERCERCE, CA 900400000  
 Gen County: Riverside  
 TSD EPA ID: INR000110197  
 TSD County: Not reported  
 Waste Category: Not reported  
 Disposal Method: Not reported  
 Tons: 0.006  
 Facility County: Not reported

**35 HUD INTOWN PROPERTIES  
 10190 MEDALLION PLACE  
 RIVERSIDE, CA 92506**

**HAZNET S112900383  
 N/A**

HAZNET:  
 envid: S112900383  
 Year: 1999  
 GEPAID: CAC002170185  
 Contact: HUD  
 Telephone: 0000000000  
 Mailing Name: Not reported  
 Mailing Address: 6850 BROCKTON AVE # 215  
 Mailing City,St,Zip: RIVERSIDE, CA 925060000  
 Gen County: Not reported  
 TSD EPA ID: CAD028409019  
 TSD County: Not reported



MAP FINDINGS

Map ID  
 Direction  
 Distance  
 Distance (ft.)Site

EDR ID Number  
 EPA ID Number

Database(s)

**HUD INTOWN PROPERTIES (Continued)**

**S112900383**

Waste Category: Household waste  
 Disposal Method: Transfer Station  
 Tons: .0450  
 Facility County: Riverside

**36**

**RIVERSIDE GATEWAY PLAZA  
 JURUPA AVE & VAN BUREN BLVD  
 RIVERSIDE, CA**

**NPDES S109456248  
 N/A**

**NPDES:**

Npdes Number: Not reported  
 Facility Status: Not reported  
 Agency Id: Not reported  
 Region: 8  
 Regulatory Measure Id: 210050  
 Order No: Not reported  
 Regulatory Measure Type: Construction  
 Place Id: Not reported  
 WDID: 8 33C321282  
 Program Type: Not reported  
 Adoption Date Of Regulatory Measure: Not reported  
 Effective Date Of Regulatory Measure: Not reported  
 Expiration Date Of Regulatory Measure: Not reported  
 Termination Date Of Regulatory Measure: 11/15/2012  
 Discharge Name: Not reported  
 Discharge Address: Not reported  
 Discharge City: Not reported  
 Discharge State: Not reported  
 Discharge Zip: Not reported  
 RECEIVED DATE: 5/9/2008  
 PROCESSED DATE: 4/30/2003  
 STATUS CODE NAME: Terminated  
 STATUS DATE: 11/15/2012  
 PLACE SIZE: 9  
 PLACE SIZE UNIT: Acres  
 FACILITY CONTACT NAME: Henry Cox  
 FACILITY CONTACT TITLE: Not reported  
 FACILITY CONTACT PHONE: 951-360-2070  
 FACILITY CONTACT PHONE EXT: Not reported  
 FACILITY CONTACT EMAIL: Not reported  
 OPERATOR NAME: Riverside Gateway Plaza  
 OPERATOR ADDRESS: PO Box 3617  
 OPERATOR CITY: Riverside  
 OPERATOR STATE: California  
 OPERATOR ZIP: 92519  
 OPERATOR CONTACT NAME: Henry Cox  
 OPERATOR CONTACT TITLE: Not reported  
 OPERATOR CONTACT PHONE: 951-360-2070  
 OPERATOR CONTACT PHONE EXT: Not reported  
 OPERATOR CONTACT EMAIL: Not reported  
 OPERATOR TYPE: Private Business  
 DEVELOPER NAME: Riverside Gateway Plaza  
 DEVELOPER ADDRESS: PO Box 3617  
 DEVELOPER CITY: Riverside  
 DEVELOPER STATE: California  
 DEVELOPER ZIP: 92519  
 DEVELOPER CONTACT NAME: Henry Cox  
 DEVELOPER CONTACT TITLE: Not reported

MAP FINDINGS

Map ID  
 Direction  
 Distance  
 Distance (ft.)Site

EDR ID Number  
 EPA ID Number

Database(s)

**RIVERSIDE GATEWAY PLAZA (Continued)**

**S109456248**

|   |                         |
|---|-------------------------|
| CONSTYPE LINEAR UTILITY IND:            | Not reported            |
| EMERGENCY PHONE NO:                     | 951-360-2070            |
| EMERGENCY PHONE EXT:                    | Not reported            |
| CONSTYPE ABOVE GROUND IND:              | Not reported            |
| CONSTYPE BELOW GROUND IND:              | Not reported            |
| CONSTYPE CABLE LINE IND:                | Not reported            |
| CONSTYPE COMM LINE IND:                 | Not reported            |
| CONSTYPE COMMERCIAL IND:                | Y                       |
| CONSTYPE ELECTRICAL LINE IND:           | Not reported            |
| CONSTYPE GAS LINE IND:                  | Not reported            |
| CONSTYPE INDUSTRIAL IND:                | Not reported            |
| CONSTYPE OTHER DESCRIPTION:             | Not reported            |
| CONSTYPE OTHER IND:                     | Not reported            |
| CONSTYPE RECONS IND:                    | Not reported            |
| CONSTYPE RESIDENTIAL IND:               | Not reported            |
| CONSTYPE TRANSPORT IND:                 | Not reported            |
| CONSTYPE UTILITY DESCRIPTION:           | Not reported            |
| CONSTYPE UTILITY IND:                   | Not reported            |
| CONSTYPE WATER SEWER IND:               | Not reported            |
| DIR DISCHARGE USWATER IND:              | Not reported            |
| RECEIVING WATER NAME:                   | Not reported            |
| CERTIFIER NAME:                         | Not reported            |
| CERTIFIER TITLE:                        | Not reported            |
| CERTIFICATION DATE:                     | Not reported            |
| PRIMARY SIC:                            | Not reported            |
| SECONDARY SIC:                          | Not reported            |
| TERTIARY SIC:                           | Not reported            |
| <br>                                    |                         |
| Npdes Number:                           | CAS000002               |
| Facility Status:                        | Terminated              |
| Agency Id:                              | 0                       |
| Region:                                 | 8                       |
| Regulatory Measure Id:                  | 210050                  |
| Order No:                               | 2009-0009-DWQ           |
| Regulatory Measure Type:                | Enrollee                |
| Place Id:                               | Not reported            |
| WDID:                                   | 8 33C321282             |
| Program Type:                           | Construction            |
| Adoption Date Of Regulatory Measure:    | Not reported            |
| Effective Date Of Regulatory Measure:   | 04/30/2003              |
| Expiration Date Of Regulatory Measure:  | Not reported            |
| Termination Date Of Regulatory Measure: | 11/15/2012              |
| Discharge Name:                         | Riverside Gateway Plaza |
| Discharge Address:                      | PO Box 3617             |
| Discharge City:                         | Riverside               |
| Discharge State:                        | California              |
| Discharge Zip:                          | 92519                   |
| RECEIVED DATE:                          | Not reported            |
| PROCESSED DATE:                         | Not reported            |
| STATUS CODE NAME:                       | Not reported            |
| STATUS DATE:                            | Not reported            |
| PLACE SIZE:                             | Not reported            |
| PLACE SIZE UNIT:                        | Not reported            |
| FACILITY CONTACT NAME:                  | Not reported            |
| FACILITY CONTACT TITLE:                 | Not reported            |
| FACILITY CONTACT PHONE:                 | Not reported            |
| FACILITY CONTACT PHONE EXT:             | Not reported            |

MAP FINDINGS

Map ID  
 Direction  
 Distance  
 Distance (ft.)Site

EDR ID Number  
 EPA ID Number

Database(s)

**RIVERSIDE GATEWAY PLAZA (Continued)**

**S109456248**

|                               |              |
|-------------------------------|--------------|
| FACILITY CONTACT EMAIL:       | Not reported |
| OPERATOR NAME:                | Not reported |
| OPERATOR ADDRESS:             | Not reported |
| OPERATOR CITY:                | Not reported |
| OPERATOR STATE:               | Not reported |
| OPERATOR ZIP:                 | Not reported |
| OPERATOR CONTACT NAME:        | Not reported |
| OPERATOR CONTACT TITLE:       | Not reported |
| OPERATOR CONTACT PHONE:       | Not reported |
| OPERATOR CONTACT PHONE EXT:   | Not reported |
| OPERATOR CONTACT EMAIL:       | Not reported |
| OPERATOR TYPE:                | Not reported |
| DEVELOPER NAME:               | Not reported |
| DEVELOPER ADDRESS:            | Not reported |
| DEVELOPER CITY:               | Not reported |
| DEVELOPER STATE:              | Not reported |
| DEVELOPER ZIP:                | Not reported |
| DEVELOPER CONTACT NAME:       | Not reported |
| DEVELOPER CONTACT TITLE:      | Not reported |
| CONSTYPE LINEAR UTILITY IND:  | Not reported |
| EMERGENCY PHONE NO:           | Not reported |
| EMERGENCY PHONE EXT:          | Not reported |
| CONSTYPE ABOVE GROUND IND:    | Not reported |
| CONSTYPE BELOW GROUND IND:    | Not reported |
| CONSTYPE CABLE LINE IND:      | Not reported |
| CONSTYPE COMM LINE IND:       | Not reported |
| CONSTYPE COMMERCIAL IND:      | Not reported |
| CONSTYPE ELECTRICAL LINE IND: | Not reported |
| CONSTYPE GAS LINE IND:        | Not reported |
| CONSTYPE INDUSTRIAL IND:      | Not reported |
| CONSTYPE OTHER DESCRIPTION:   | Not reported |
| CONSTYPE OTHER IND:           | Not reported |
| CONSTYPE RECONS IND:          | Not reported |
| CONSTYPE RESIDENTIAL IND:     | Not reported |
| CONSTYPE TRANSPORT IND:       | Not reported |
| CONSTYPE UTILITY DESCRIPTION: | Not reported |
| CONSTYPE UTILITY IND:         | Not reported |
| CONSTYPE WATER SEWER IND:     | Not reported |
| DIR DISCHARGE USWATER IND:    | Not reported |
| RECEIVING WATER NAME:         | Not reported |
| CERTIFIER NAME:               | Not reported |
| CERTIFIER TITLE:              | Not reported |
| CERTIFICATION DATE:           | Not reported |
| PRIMARY SIC:                  | Not reported |
| SECONDARY SIC:                | Not reported |
| TERTIARY SIC:                 | Not reported |

37

**LAURA OSHIRO  
 7083 IDYLLWILD LN  
 RIVERSIDE, CA 92503**

**HAZNET S117282566  
 N/A**

HAZNET:  
 envid: S117282566  
 Year: 2013  
 GEPAID: CAC002716667  
 Contact: LAURA OSHIRO  
 Telephone: 9513336531  
 Mailing Name: Not reported

MAP FINDINGS

|                    |             |               |
|--------------------|-------------|---------------|
| Map ID             |             | EDR ID Number |
| Direction          |             |               |
| Distance           |             |               |
| Distance (ft.)Site | Database(s) | EPA ID Number |

---

**LAURA OSHIRO (Continued)**

**S117282566**

Mailing Address: 7083 IDYLLWILD LN  
Mailing City,St,Zip: RIVERSIDE, CA 925031029  
Gen County: Riverside  
TSD EPA ID: AZC950823111  
TSD County: 99  
Waste Category: Not reported  
Disposal Method: Landfill Or Surface Impoundment That Will Be Closed As Landfill( To Include On-Site Treatment And/Or Stabilization)  
Tons: 0.4  
Facility County: Not reported

---

**38 SCE PEDLEY SUBSTATION  
N/O 11551 ARLINGTON  
RIVERSIDE, CA 92505**

**FINDS 1016426820  
N/A**

FINDS:

Registry ID: 110055764597  
Environmental Interest/Information System  
STATE MASTER

---

**38 COLOR GREEN WHOLESALE NURSERY INC  
11551 ARLINGTON AVE  
RIVERSIDE, CA 92505**

**HAZNET S117311447  
N/A**

HAZNET:

envid: S117311447  
Year: 2013  
GEPaid: CAL000386343  
Contact: RAUDEL VARGAS  
Telephone: 9519665539  
Mailing Name: Not reported  
Mailing Address: 11551 ARLINGTON AVE  
Mailing City,St,Zip: RIVERSIDE, CA 92505  
Gen County: Riverside  
TSD EPA ID: CAT080013352  
TSD County: Los Angeles  
Waste Category: Not reported  
Disposal Method: Other Recovery Of Reclamation For Reuse Including Acid Regeneration, Organics Recovery Ect  
Tons: 0.247  
Facility County: Not reported

## ORPHAN SUMMARY

| City              | EDR ID     | Site Name                                 | Site Address  | Zip   | Database(s)             |
|-------------------|------------|---|---|-------|-------------------------|
| ALVISO            | 1003879311 | MARSHLAND DEVELOPMENTS INC                | GOLD ST/SAN TOMAS AQUINO CREEK                                  | 92505 | CERC-NFRAP              |
| CORONA            | S113171501 | LINE 2000 RECEIVER AT CHINO HILLS STATE   | NW CORNER OF HWY 71 AND HWY 91                                  | 92880 | HAZNET                  |
| CORONA            | S117713275 | TRACT 30931 & 30931 1                     | SE CORNER OF SUMMER AVE & 65TH ST                               | 92880 | NPDES                   |
| CORONA            | S117846571 | GREEN RIVER ROAD WIDENING PROJ. # 48-1106 | GREEN RIVER ROAD AND SR-91                                      | 92880 | NPDES                   |
| CORONA            | S110370880 | VIRAMONTES EXPRESS                        | 17130 HELLMAN AVENUE  | 92880 | SWF/LF                  |
| CORONA            | S117705701 | MOUNTAIN SPRINGS                          | S HUNT RD N GLEN IVY RD   | 92503 | NPDES                   |
| CORONA            | S117699381 | EASTVALE SOUTH OFFSITE IMPROVEMENTS       | LIMONITE AVE E OF HAMNER AVE                                    | 92880 | NPDES                   |
| CORONA            | S117704807 | MASTERS DRIVE RECLAIMED WATERLINE         | MASTERS DR & CALIFORNIA AVE                                     | 92505 | NPDES                   |
| CORONA            | S112979983 | WASTE MANAGEMENT OF CORONA                | I-15 SB PM 35   | 92880 | HAZNET                  |
| CORONA            | S117713276 | TRACT 30931                               | SEC SUMNER AV & 65TH ST   | 92880 | NPDES                   |
| DESERT CENTER     | S113171488 | DESERT CENTER AIRPORT                     | HWY 10 AND RICE RD 4.5 MI N                                     | 92504 | HAZNET                  |
| FAIRFIELD         | S100179261 | NORTHWEST PIPE OF CALIFORNIA              | 4898 PEABODY  | 92504 | HIST CORTESE, Notify 65 |
| FALLBROOK         | S113881021 | HORSE CREEK RIDGE TRACT 5338 PHASE 1      | HORSE CREEK RANCH RD NORTH OF RTE 76                            | 92880 | NPDES                   |
| GLEN AVON         | S112902265 | RALPH'S GROCERY                           | HIGHWAY 60 E/B AT MM 2.7  | 92509 | HAZNET                  |
| GLEN AVON         | S117706093 | NEW GALENA 12KV DSP CIRCUIT               | CAMINO REAL PEBBLEWOOD CT TO LIMONITE AVE JURUPA RD<br>CAMINO R | 92509 | NPDES                   |
| GLEN AVON         | S112959211 | LUCY TOPRAKJIAN                           | 9300 JURUPA RD  | 92503 | HAZNET                  |
| GLEN AVON         | S113176833 | SHELL SERVICE STATION                     | 10171 MISSION BLVD HWY 60                                       | 92509 | HAZNET                  |
| GLEN AVON         | S113167799 | SHELL                                     | 10171 MISSION/HWY 60  | 92509 | HAZNET                  |
| GLEN AVON         | S113002676 | DEPT OF TOXIC SUBSTANCES CONTROL          | PYRITE RD & HWY 60  | 92509 | HAZNET                  |
| GLEN AVON HEIGHTS | S107541238 |   | WINEVILLE AVE, CROSS-PARK CENTER DR                             | 92509 | CDL                     |
| JURUPA VALLEY     | S117697638 | CLAY STREET UPRR GRADE SEPARATION         | CLAY STREET SOUTH OF LIMONITE AND SOUTH OF GENERAL DRIVE        | 92509 | NPDES                   |
| JURUPA VALLEY     | S114405632 | BELLEGRAVE TRACT 31778 1                  | NE CORNER OF BELLEGRAVE AVENUE AND WINEVILLE AVENUE             | 91752 | NPDES                   |
| JURUPA VALLEY     | S114405631 | BELLEGRAVE TRACT 31768                    | NE CORNER OF BELLEGRAVE AND WINEVILLE AVENUE                    | 91752 | NPDES                   |
| JURUPA VALLEY     | S117306133 | WILLIAM LYON HOMES                        | N/E CRNR WINEVILLE & BELLGRAVE                                  | 92509 | HAZNET                  |
| JURUPA VALLEY     | S117846828 | PYRITE CREEK PHASE 2B                     | FELSPAR JURUPA RD 51ST J STREET HILL PLACE                      | 92509 | NPDES                   |
| JURUPA VALLEY     | S113883133 |   | 11776 HOLMES AVE  | 92509 | CDL                     |
| JURUPA VALLEY     | S117624590 | REGIONAL FORCE MAIN SEGMENT 2 PROJECT     | LIMONITE AVENUE FROM FELSPAR TO CLAY STREET                     | 92509 | NPDES                   |
| JURUPA VALLEY     | S117038704 | PROPOSED ELEMENTARY SCHOOL NO. 17         | NORTH OF BELLEGRAVE AVE & JURUPA RD                             | 91752 | SCH, ENVIROSTOR         |
| JURUPA VALLEY     | S117846584 | HARVEST II                                | NW OF BOCA PLACE AND WINEVILLE AVENUE                           | 91752 | NPDES                   |
| JURUPA VALLEY     | S117041158 | 870 PRESSURE ZONE PIPELINE                | RIVERSIDE DRIVE AND WINEVILLE AVENUE                            | 91752 | NPDES                   |
| LAKE ELSINORE     | S110734440 | MADISON AT ROSETTA CANYON                 | E OF HWY 74 & RIVERSIDE ST                                      | 92503 | NPDES                   |
| MIRA LOMA         | S112948571 | LYTLE CREEK DEVELOPMENT                   | 11561 & 11571 BELLEGRAVE AVE                                    | 91752 | HAZNET                  |
| MIRA LOMA         | S112887088 | STAR MILLING                              | 11418-11490 68TH&11258 66TH (SAME PROP)                         | 91752 | HAZNET                  |
| MIRA LOMA         | S107535791 |   | 68TH ST, 0.8 MI S OF I 15                                       | 92509 | CDL                     |
| MIRA LOMA         | S117695627 | BELLEGRAVE AND WINEVILLE ST IMPROVEMENT   | BELLEGRAVE AVE I 5 WINEVILLE AVE LANDON                         | 91752 | NPDES                   |
| MIRA LOMA         | S112916108 | ARCO GAS STATION                          | 10015 BELLEGRAVE AVE  | 91752 | HAZNET                  |
| MIRA LOMA         | S117698644 | DAY CREEK CHANNEL, STAGE 6 PHASE 2        | BOUNDED BY LUCRETIA AVE(EAST) AND DANA AVE (WEST)               | 91752 | NPDES                   |
| MIRA LOMA         | S112979188 | QUIKSILVER INC                            | 11310 CANTU GALLEANO RANCH RD                                   | 91752 | HAZNET                  |
| MIRA LOMA         | S107537074 |   | 9244 CANTU-GALLEANO RANCH RD                                    | 92509 | CDL                     |
| MIRA LOMA         | S112965853 | MR HOEKSTRA/CHELAN DEVELOPMENT            | COR BELLEGRAVE & ETIWANDA                                       | 91752 | HAZNET                  |
| MIRA LOMA         | S112980779 | SOUTHERN CALIFORNIA GAS CO                | E CORNER OF LIMONITE & BAIN ST                                  | 91752 | HAZNET                  |
| MIRA LOMA         | S117290064 | WERNER ENTERPRISES                        | I-15 FWY S/B, POST MILE 103                                     | 91752 | HAZNET                  |

## ORPHAN SUMMARY

| City      | EDR ID     | Site Name  | Site Address   | Zip   | Database(s)                           |
|-----------|------------|--|--|-------|---------------------------------------|
| MIRA LOMA | S112856751 | MIRA LOMA MAIN POST OFFICE                               | 1078 JURUPA RD   | 91752 | HAZNET                                |
| MIRA LOMA | S111216510 | TBD  | LIMONITE AVE AND 63RD                                  | 91752 | NPDES                                 |
| MIRA LOMA | S117846440 | CLEVELAND SQUARE   | LIMONITE AND CLEVELAND                                 | 91752 | NPDES                                 |
| MIRA LOMA | S117697688 | CLOVERDALE FARMS IV                                      | NEC 65TH ST & CLEVELAND AVE                            | 92880 | NPDES                                 |
| MIRA LOMA | S113881873 | TRACT 31778 1  | NEC BELLEGRAVE AVE AND WINEVILLE AVE                   | 91752 | NPDES                                 |
| MIRA LOMA | S113881872 | TRACT 31768  | NEC BELLEGRAVE AVE AND WINEVILLE AVE                   | 91752 | NPDES                                 |
| MIRA LOMA | S117041950 | WHEELLOCK TRACT 31644                                    | NWC BELLEGRAVE AVENUE AND DAY CREEK CHANNEL            | 91752 | NPDES                                 |
| MIRA LOMA | S114406323 | TRAILS   | NWC 65TH STREET AND ARCHIBALD AVENUE                   | 91752 | NPDES                                 |
| MIRA LOMA | S117698645 | DAY CREEK MDP LINE J, STAGE 2                            | WEST OF PATS RANCH ROAD                                | 91752 | NPDES                                 |
| MIRA LOMA | S117542651 | GOODMAN COMMERCE CENTER AT EASTVALE                      | NORTHEAST OF HAMNER AVE AND BELLEGRAVE AVE             | 92880 | NPDES                                 |
| MIRA LOMA | S113450185 | HARVEST  | NW OF LIMONITE AVE AND WINEVILLE AVE                   | 92509 | NPDES                                 |
| MIRA LOMA | S117708167 | PORTIONS OF TRACTS 28880 1 & 28880 2 & 28880 3           | NORTH OF 65TH ST & EAST OF SUMNER AVE                  | 92880 | NPDES                                 |
| MIRA LOMA | S115950661 | HARVEST LENNAR HOMEBUILDING                              | SE OF THE CORNER OF CANTU GALLEANO                     | 91752 | NPDES                                 |
| MIRA LOMA | S113450396 | PHARRIS FIELDS   | NORTH OF BELLEGRAVE AVE                                | 92509 | NPDES                                 |
| MIRA LOMA | S115950897 | RIVERBEND  | SOUTH OF THE INTERSECTION OF 68TH ST AND WINEVILLE AVE | 91752 | NPDES                                 |
| MIRA LOMA | S107539987 |  | ON ON WINEVILLE ROAD, CROSS BOCA                       | 92509 | CDL                                   |
| MIRA LOMA | S117311556 | PETCO STORE #1161  | 6301 PATS RANCH RD                                     | 91752 | HAZNET                                |
| MIRA LOMA | S113182017 | MICHAEL MEDLIN   | 4861 PEDLEY ROAD                                       | 91752 | HAZNET                                |
| MIRA LOMA | S112962199 | CALTRANS DIST 8/CONSTR                                   | I-15 PM 49.4-51  | 91752 | HAZNET                                |
| MIRA LOMA | S112955112 | CALTRANS/DIST8/CONST                                     | RIV/I-15/PM 4934-51.0                                  | 91752 | HAZNET                                |
| MIRA LOMA | S113080419 | WATKINS MOTOR LINE                                       | 1200 RIVERSIDE BLVD A                                  | 91752 | HAZNET                                |
| MIRA LOMA | S107540423 |  | RIVERSIDE RD, UNDERNEATH I-15 FREEWAY                  | 92509 | CDL                                   |
| MIRA LOMA | S109442448 | EASTVALE SOUTH   | SEC HAMNER AVE & LIMONITE AVE                          | 92880 | NPDES                                 |
| MIRA LOMA | S112832862 | SWIFT TRANSPORTATION COMPANY OF ARIZONA                  | WEST SIDE OF WINEVILLE ROAD NORTH OF RIVERSIDE AVE     | 92509 | NPDES                                 |
| MIRA LOMA | S107535562 |  | 6472 SMITH AVE (XST-ETAWANDA/LIMONITE                  | 91752 | CDL                                   |
| MIRA MESA | S112957722 | FED EX FREIGHT WEST                                      | WB ROUTE 60 AT MILIKEN EXIT                            | 91752 | HAZNET                                |
| NORCO     | S110736810 | TRACT 32136 STRATFORD                                    | 68TH ST & PATS RANCH RD                                | 92860 | NPDES                                 |
| NORCO     | S117713227 | TRACT 29115  | NWC OF I 15 AND 68TH ST                                | 92880 | NPDES                                 |
| NORCO     | S117706262 | NORCO MDP LINE NA3 & NORTH NORCO CHANNEL LINE N1 STAGE 2 | PEDLEY AVE AND 7TH ST AND CALIFORNIA AVE               | 92860 | NPDES                                 |
| ONTARIO   | S117347790 | CDA CHINO I & II RAW WATER PIPELINE                      | ARCHIBALD AVENUE TO BELLEGRAVE AVENUE                  | 92880 | NPDES                                 |
| PEDLEY    | S107538596 |  | GRANITE HILL DR, BETW PYRITE & PEDLEY                  | 92509 | CDL                                   |
| PEDLEY    | S109287097 | LANDFILL,PEDLEY-CLOSED                                   | JURUPA AVE & VAN BUREN BLVD                            | 92504 | LDS                                   |
| PEDLEY    | S106829975 | DESERT PETROLEUM #590 DBA GASC                           | 8799 LIMONITE AV/PEDLEY AV                             | 92509 | EMI                                   |
| PEDLEY    | S104751021 | CIRCLE K #0339   | 8899 LIMONITE AVE                                      | 92509 | HIST CORTESE, LUST, SAN DIEGO CO. SAM |
| RIVERSIDE | S114604295 | COACHELLA VALLEY ORGANIC FE                              | 55591 HIGHWAY 111                                      |       | RGA LUST                              |
| RIVERSIDE | S114629534 | GTE THERMAL  | 56189 HIGHWAY 111                                      |       | RGA LUST                              |
| RIVERSIDE | S114607542 | COX OIL COMPANY  | 1121 HIGHWAY 111                                       |       | RGA LUST                              |
| RIVERSIDE | S114597428 | CHEVRON #9-7961  | 71800 HIGHWAY 111                                      |       | RGA LUST                              |
| RIVERSIDE | S114706593 | TREMENDEZ AUTOMOTIVE                                     | 82980 HIGHWAY 111                                      |       | RGA LUST                              |
| RIVERSIDE | S114663570 | OLESEN KAY   | 68384 HIGHWAY 111                                      |       | RGA LUST                              |
| RIVERSIDE | S114666709 | PALM SPRINGS OIL #10 (MAG G                              | 67890 HIGHWAY 111                                      |       | RGA LUST                              |
| RIVERSIDE | S114703763 | THUNDERBIRD COUNTRY CLUB                                 | 70612 HIGHWAY 111                                      |       | RGA LUST                              |
| RIVERSIDE | S114630422 | HANCOCK, W C   | 85289 HIGHWAY 111                                      |       | RGA LUST                              |
| RIVERSIDE | S114700852 | TEXACO STATION   | 74180 HIGHWAY 111                                      |       | RGA LUST                              |

## ORPHAN SUMMARY

| City      | EDR ID     | Site Name                   | Site Address            | Zip   | Database(s) |
|-----------|------------|-----------------------------|-------------------------|-------|-------------|
| RIVERSIDE | S114720356 | WAVE CREST INC.             | 93243 HIGHWAY 111       |       | RGA LUST    |
| RIVERSIDE | S114666741 | PALM SPRINGS OIL #7         | 70255 HIGHWAY 111       |       | RGA LUST    |
| RIVERSIDE | S114666747 | PALM SPRINGS OIL #9         | 68830 HIGHWAY 111       |       | RGA LUST    |
| RIVERSIDE | S114666826 | PALMS TO PINE SHELL         | 73051 HIGHWAY 111       |       | RGA LUST    |
| RIVERSIDE | S114688903 | SHELL STATION               | 73051 HIGHWAY 111       |       | RGA LUST    |
| RIVERSIDE | S114666671 | PALM DESERT CAR WASH        | 73220 HIGHWAY 111       |       | RGA LUST    |
| RIVERSIDE | S114688894 | SHELL STATION               | 69010 HIGHWAY 111       |       | RGA LUST    |
| RIVERSIDE | S114670221 | PLAZA SHELL                 | 81950 HWY 111           |       | RGA LUST    |
| RIVERSIDE | S114617083 | EXXON STATION #7-3156       | 69800 HIGHWAY 111       |       | RGA LUST    |
| RIVERSIDE | S114596391 | CHEVRON #9-3047             | 72801 HIGHWAY 111       |       | RGA LUST    |
| RIVERSIDE | S114697107 | SUNLINE TRANSIT AGENCY      | 83255 HIGHWAY 111       |       | RGA LUST    |
| RIVERSIDE | S114654086 | MOBIL OIL SS # 18-HR5       | 73611 HIGHWAY 111       |       | RGA LUST    |
| RIVERSIDE | S114699690 | TEXACO & SUBWAY             | 81951 HWY 111           |       | RGA LUST    |
| RIVERSIDE | S114666704 | PALM SPRINGS FORD MOTORS    | 69200 HIGHWAY 111       |       | RGA LUST    |
| RIVERSIDE | S114713127 | UNOCAL SERVICE STATION #286 | 73-801 HIGHWAY 111      |       | RGA LUST    |
| RIVERSIDE | S114578088 | ART'S ELECTRIC COMPANY      | 73300 HIGHWAY 111       |       | RGA LUST    |
| RIVERSIDE | S114623100 | FORMER SHELL STATION        | 69010 HIGHWAY 111       |       | RGA LUST    |
| RIVERSIDE | S114692136 | SKIP'S                      | 98775 HIGHWAY 111       |       | RGA LUST    |
| RIVERSIDE | S114637682 | JOE'S TUNE UP               | 55951 HIGHWAY 111       |       | RGA LUST    |
| RIVERSIDE | S114685068 | SEVEN ELEVEN #18401         | 81500 HIGHWAY 111       |       | RGA LUST    |
| RIVERSIDE | S114595180 | CHEVRON #9-0201             | 82003 HWY 111           |       | RGA LUST    |
| RIVERSIDE | S114707828 | U HAUL                      | 83491 HWY 111           |       | RGA LUST    |
| RIVERSIDE | S114576162 | ARCO STATION #1657          | 73393 HIGHWAY 111       |       | RGA LUST    |
| RIVERSIDE | S114589040 | CA PARKS & REC SALTON SEA   | HIGHWAY 111             |       | RGA LUST    |
| RIVERSIDE | S114599376 | CHEVRON STATION #9-0201     | 82003 HIGHWAY 111       |       | RGA LUST    |
| RIVERSIDE | S114700797 | TEXACO STATION RANCHO MIRAG | 71689 HIGHWAY 111       |       | RGA LUST    |
| RIVERSIDE | S114700856 | TEXACO STATION              | 81951 HWY 111           |       | RGA LUST    |
| RIVERSIDE | S114691492 | SIMON MOTORS                | 78611 HIGHWAY 111       |       | RGA LUST    |
| RIVERSIDE | S114713887 | UNOCAL STATION #5692        | 82590 HIGHWAY 111       |       | RGA LUST    |
| RIVERSIDE | S114648205 | MARSH (VACANT LOT)          | 81517 HIGHWAY 111       |       | RGA LUST    |
| RIVERSIDE | S114674185 | RANCHO COACHELLA (LUSARDI)  | 54000 HIGHWAY 111       |       | RGA LUST    |
| RIVERSIDE | S114697261 | SUNRISE GAS                 | 81410 HIGHWAY 111       |       | RGA LUST    |
| RIVERSIDE | S114594073 | CECIL'S AUTOMOTIVE          | 83186 HIGHWAY 111       |       | RGA LUST    |
| RIVERSIDE | S114723386 | WORLD OIL STATION NO. 71    | 68869 HIGHWAY 111 (BROA |       | RGA LUST    |
| RIVERSIDE | S114611398 | DOLLY MADISON BAKERY        | 81740 HIGHWAY 111       |       | RGA LUST    |
| RIVERSIDE | S114635100 | INDIO TOYOTA                | 83368 HWY 111           |       | RGA LUST    |
| RIVERSIDE | S114614268 | ELEPHANT CAR WASH           | 71490 HIGHWAY 111       |       | RGA LUST    |
| RIVERSIDE | S114574382 | ARCO #5514                  | 82338 HWY 111           |       | RGA LUST    |
| RIVERSIDE | S114666728 | PALM SPRINGS OIL #17        | 81831 HIGHWAY 111       |       | RGA LUST    |
| RIVERSIDE | S114703767 | THUNDERBIRD COUNTRY CLUB    | 70612 HIGHWAY 111       |       | RGA LUST    |
| RIVERSIDE | S114638387 | JPH ENTERPRISES             | HIGHWAY 111             |       | RGA LUST    |
| RIVERSIDE | S114571409 | AMIGO MINIMART              | 85509 HIGHWAY 111       |       | RGA LUST    |
| RIVERSIDE | S114572470 | APPLE MARKET ONE            | 56491 HIGHWAY 111       |       | RGA LUST    |
| RIVERSIDE | S114612158 | DSUSD TRANSPORTATION YARD   | 82879 HIGHWAY 111/AVENU |       | RGA LUST    |
| RIVERSIDE | S114722148 | WILD ROSE DEVELOPMENT       | HIGHWAY 15              |       | RGA LUST    |
| RIVERSIDE | S114599359 | CHEVRON STATION #9 5315     | 91200 HIGHWAY 195       |       | RGA LUST    |
| RIVERSIDE | S109435827 | ALPHA MATERIALS             | 20TH ST VAN DELL RD     | 92509 | NPDES       |

## ORPHAN SUMMARY

| City      | EDR ID     | Site Name                                | Site Address  | Zip   | Database(s) |
|-----------|------------|--|---|-------|-------------|
| RIVERSIDE | S114582101 | BELL GRAIN AND MILLING                   | 17971 HWY 215   |       | RGA LUST    |
| RIVERSIDE | S114643465 | LEE, HOWARD PROPERTY                     | 13390 HIGHWAY 215   |       | RGA LUST    |
| RIVERSIDE | S114656754 | MORENO SHELL SERVICE STATIO              | 13260 HIGHWAY 215   |       | RGA LUST    |
| RIVERSIDE | S114718995 | VILLAGE FOOD AND FUEL                    | 26128 HWY 243   |       | RGA LUST    |
| RIVERSIDE | S114634739 | IDYLLWILD CHEVRON #2529                  | 25015 HIGHWAY 243   |       | RGA LUST    |
| RIVERSIDE | S114639376 | KEENWILD RANGER STATION                  | 28500 HWY 243   |       | RGA LUST    |
| RIVERSIDE | S114717794 | VALLEY AUTO                              | 58581 HWY 371   |       | RGA LUST    |
| RIVERSIDE | S114602185 | CIRCLE K                                 | 56621 HWY 371   |       | RGA LUST    |
| RIVERSIDE | S112955255 | CALTRANS DIST 8 CONSTRUCTION/EA08-354804 | RTE 60 EB/WB PM 0.5-6.9   | 92509 | HAZNET      |
| RIVERSIDE | S114590544 | CALTRANS DESERT CENTER                   | 129476 HIGHWAY 60   |       | RGA LUST    |
| RIVERSIDE | S112972711 | WASTE MANAGEMENT OF CORONA               | 12000 68TH ST   | 92880 | HAZNET      |
| RIVERSIDE | S114664769 | OWL ROCK PRODUCTS                        | 11901 HIGHWAY 71  |       | RGA LUST    |
| RIVERSIDE | S114677775 | ROBERT'S PROPERTY                        | 23990 HWY 74  |       | RGA LUST    |
| RIVERSIDE | S114590658 | CALTRANS KEEN CAMP MAINT. S              | 54999 HIGHWAY 74  |       | RGA LUST    |
| RIVERSIDE | S114678424 | ROMOLAND MARKET                          | 27856 HIGHWAY 74  |       | RGA LUST    |
| RIVERSIDE | S114591110 | CALTRANS                                 | 2764 HIGHWAY 74   |       | RGA LUST    |
| RIVERSIDE | S114709054 | UNI MART                                 | 31880 HIGHWAY 74  |       | RGA LUST    |
| RIVERSIDE | S114696820 | SUGAR LOAF CAFE                          | 70111 HIGHWAY 74  |       | RGA LUST    |
| RIVERSIDE | S114601612 | CIRCLE K #0346                           | 31770 HIGHWAY 74  |       | RGA LUST    |
| RIVERSIDE | S114701814 | THATCHER'S MARKET                        | 45140 HIGHWAY 79  |       | RGA LUST    |
| RIVERSIDE | S114588504 | BUTTERFIELD COUNTRY                      | 38000 HWY 79  |       | RGA LUST    |
| RIVERSIDE | S114697408 | SUNWEST MATERIALS                        | 41751 HWY 79  |       | RGA LUST    |
| RIVERSIDE | S114595335 | CHEVRON #204029                          | 31669 HIGHWAY 79  |       | RGA LUST    |
| RIVERSIDE | S114623902 | FRANK (ABANDONED)                        | 51655 HIGHWAY 86  |       | RGA LUST    |
| RIVERSIDE | S114692715 | SOCO APPLE MARKET #4                     | 50980 HIGHWAY 86  |       | RGA LUST    |
| RIVERSIDE | S114672961 | QUAIL OIL                                | 48487 HIGHWAY 86  |       | RGA LUST    |
| RIVERSIDE | S114572474 | APPLE MARKET TWO                         | 65959 HIGHWAY 86  |       | RGA LUST    |
| RIVERSIDE | S114579177 | AUTOS DEL VALLE                          | 51890 HIGHWAY 86  |       | RGA LUST    |
| RIVERSIDE | S114704451 | TORRENCE FARMS                           | 54050 HIGHWAY 86  |       | RGA LUST    |
| RIVERSIDE | S113459889 | CALTRANS D-8/CONSTR/EA08-203204          | RTE 91 EB/WB PM 13.5-14.5                                       | 92503 | HAZNET      |
| RIVERSIDE | S117704571 | MANHEIM AUTO PARKING                     | 5920 AND 5950 PAYTON AVENUE                                     | 92504 | NPDES       |
| RIVERSIDE | S114604277 | COACHELLA SANITARY DISTRICT              | AVENUE 56 & VAN B   |       | RGA LUST    |
| RIVERSIDE | S103442661 | RIVERSIDE SAND COMPANY DISPOSA           | 6800 BLOCK OF VAN BUREN   | 92509 | WMUDS/SWAT  |
| RIVERSIDE | S107534193 |  | 4500 BLOCK GOLDEN AVE   | 92505 | CDL         |
| RIVERSIDE | S117705415 | MOCKINGBIRD RESERVOIR                    | BOUNDED BY VAN BUREN BLVD ON THE WEST, JACKSON ST ON THE<br>EAS | 92504 | NPDES       |
| RIVERSIDE | S114590505 | CALTRANS BLYTHE MAINTENANCE              | BROADWAY & WELLS  |       | RGA LUST    |
| RIVERSIDE | S117695628 | BELLEGRAVE AVE BASIN                     | IN BTWN PATS RANCH RD & WINEVILLE AVE                           | 91752 | NPDES       |
| RIVERSIDE | S107537954 |  | CALIFORNIA AVE AND GAGGETT DR                                   | 92505 | CDL         |
| RIVERSIDE | S114599284 | CHEVRON STATION #201241                  | 40500 CALIFORNIA OAKS R   |       | RGA LUST    |
| RIVERSIDE | S114581910 | BEAUMONT MAINTENANCE YARD                | 550 CALIFORNIA AVE  |       | RGA LUST    |
| RIVERSIDE | S114699869 | TEXACO CAL OAKS                          | 40735 CALIFORNIA OAKS R   |       | RGA LUST    |
| RIVERSIDE | S114606779 | CORONA FIRE STATION #5                   | 1200 CANYON CREST DR  |       | RGA LUST    |
| RIVERSIDE | S107538951 |  | CENTRAL AVENUE AND CHICAGO, IN VAN                              |       | CDL         |
| RIVERSIDE | S114650733 | MESSRAH, PHIL                            | 38766 CHERRY VALLEY BLV   |       | RGA LUST    |
| RIVERSIDE | S114581923 | BEAUMONT-CHERRY VALLEY WATE              | 11083 CHERRY AVE  |       | RGA LUST    |
| RIVERSIDE | S114581894 | BEAUMONT CHERRY VALLEY WD                | 11083 CHERRY AVE  |       | RGA LUST    |



## ORPHAN SUMMARY

| City      | EDR ID     | Site Name  | Site Address   | Zip   | Database(s)                   |
|-----------|------------|--|--|-------|-------------------------------|
| RIVERSIDE | S114711375 | UNOCAL #5000                                       | 26980 CHERRY HILLS BLVD                                    |       | RGA LUST                      |
| RIVERSIDE | S112969499 | CITY OF RIVERSIDE                                  | SE CO MAGNOLIA AVE & VAN BURAN BLVD                        | 92503 | HAZNET                        |
| RIVERSIDE | S117714653 | VERNOLA MARKETPLACE                                | SE CORNER OF I-15 & LIMONITE AVE                           | 91752 | NPDES                         |
| RIVERSIDE | S112892206 | C & C TRANSPORTATION                               | SW CORNER OF VAN BUREN & RUDICILL                          | 92503 | HAZNET                        |
| RIVERSIDE | S117348265 | RITE AIDE COMMERCIAL CENTER                        | SOUTHEAST CORNER OF WASHINGTON STREET & VAN BUREN BLVD     | 92504 | NPDES                         |
| RIVERSIDE | S114651874 | MISSION HILLS COUNTRY CLUB                         | 70300 DINAH SHORE DR                                       |       | RGA LUST                      |
| RIVERSIDE | S117700786 | GATEWAY COMMERCIAL EARTH STOCK                     | DOOLITTLE AVE & JURUPA AVE                                 | 92503 | NPDES                         |
| RIVERSIDE | S112831928 | CITY OF RIVERSIDE GRANITE PIT MINE                 | FREEMONT ST. & MOUNT VIEW AVE.                             |       | SWF/LF                        |
| RIVERSIDE | S107534463 |  | 4883 HEDRICK ST (X WELLS)                                  | 92505 | CDL                           |
| RIVERSIDE | S114695376 | STAN'S SERVICE                                     | 41991 IVY ST   |       | RGA LUST                      |
| RIVERSIDE | S114601605 | CIRCLE K #0337                                     | 10597 JURUPA RD  |       | RGA LUST                      |
| RIVERSIDE | S117702918 | JURUPA AVE DEERFIELD TO PALM                       | JURUPA AVE DEERFIELD TO PALM                               |       | NPDES                         |
| RIVERSIDE | S117624392 | ATHERTON   | JURUPA AVE AND GRAPEVINE WAY                               | 92505 | NPDES                         |
| RIVERSIDE | S112863601 | JURUPA MIDDLE SCHOOL                               | JURUPA MIDDLE SCHOOL                                       | 92509 | HAZNET                        |
| RIVERSIDE | S117702919 | JURUPA AVENUE EXTENSION PHASE II                   | JURUPA AVENUE FROM RUTLAND AVENUE TO HOLE CULVERT CROSSING | 92503 | NPDES                         |
| RIVERSIDE | S114646372 | MAC AUTOMOTIVE                                     | 10606 JURUPA RD  |       | RGA LUST                      |
| RIVERSIDE | S114639627 | KENNETH L. LOSSING FAMILY T                        | 7280 JURUPA  |       | RGA LUST                      |
| RIVERSIDE | S112832211 | CHINO II DESALTER PIPELINE                         | JURUPA VALLEY AND EASTVALE                                 | 92509 | NPDES                         |
| RIVERSIDE | S113175031 | I.G. DIEGO MACHINE SHOP                            | 7525 JURUPA AVE UNITS E AND F                              | 92504 | HAZNET                        |
| RIVERSIDE | S115950710 | JURUPA ROAD TRUNK SEWER PROJECT                    | JURUPA ROAD AND VALLEY WAY AND ARMSTRONG ROAD              | 91752 | NPDES                         |
| RIVERSIDE | S117694545 | ALVORD NUTRITION CTR                               | JURUPA AVE & WINTERHAVEN AVE                               |       | NPDES                         |
| RIVERSIDE | 1004675594 | I G DIEGO  | 7525 JURUPA AVE UNITS E AND F                              | 92504 | RCRA-SQG, FINDS               |
| RIVERSIDE | S114639628 | KENNETH L. LOSSING FAMILY TRUST PROPERTY           | 7280 JURUPA  |       | RGA LUST                      |
| RIVERSIDE | S110732540 | CIELO AT ORCHARD HEIGHTS                           | LAKEPOINTE DRIVE AND GOLDEN BLUFF LOOP                     | 92503 | NPDES                         |
| RIVERSIDE | S114662284 | NUVIEW UNION SCHOOL DISTRIC                        | 29780 LAKEVIEW AVE   |       | RGA LUST                      |
| RIVERSIDE | S113881156 | LIMONITE AVENUE FELSPAR STREET AND VARIOUS STREETS | LIMONITE AVENUE  | 91752 | NPDES                         |
| RIVERSIDE | S114697255 | SUNRISE EQUIPMENT                                  | 10565 LIMONITE AVE   |       | RGA LUST                      |
| RIVERSIDE | S117703853 | LIMONITE VAN BUREN                                 | LIMONITE VAN BUREN   | 92509 | NPDES                         |
| RIVERSIDE | S112876134 | HUD  | 4298 LINDSEY ST  | 92509 | HAZNET                        |
| RIVERSIDE | S100179430 | HUMPHRIES, CLARENCE, REAL PROP                     | 11900 MAGNOLIA AVE   | 92503 | HIST CORTESE, LUST, Notify 65 |
| RIVERSIDE | S114731385 | PEDLEY DUMP  | SW OF JARUPA AVE @ VAN BUREN BLVD & DOOL                   |       | RGA LF                        |
| RIVERSIDE | S117699640 | EMERALD MEADOWS RANCH                              | S OF 60 FWY & E OF RUBIDOUX BLVD & W SANTA ANA RIV         |       | NPDES                         |
| RIVERSIDE | S117703852 | LIMONITE MEADOWS RES SUBDIVIS                      | SW OF LIMONITE AND WINEVILLE                               | 91752 | NPDES                         |
| RIVERSIDE | S103442659 | RIVERSIDE CITY-PEDLEY SITE                         | SW OF VAN BUREN BLVD. & SANTA                              |       | WMUDS/SWAT                    |
| RIVERSIDE | S114596552 | CHEVRON #9-3563                                    | 100 ONTARIO AVE  |       | RGA LUST                      |
| RIVERSIDE | S114614005 | EL CERRITO ARCO                                    | 19501 ONTARIO AVE  |       | RGA LUST                      |
| RIVERSIDE | S114574443 | ARCO #5676   | 1402 ONTARIO AVE   |       | RGA LUST                      |
| RIVERSIDE | S114613990 | EL CARISO COUNTRY STORE                            | 32692 ORTEGA HWY   |       | RGA LUST                      |
| RIVERSIDE | S114731297 | PANORAMA DUMP SITE                                 | PANORAMA RD/91 FREEWAY/SANTA FE RR                         |       | RGA LF                        |
| RIVERSIDE | S114646826 | MAIN STREET DAIRY                                  | 83600 PEACH AVENUE   |       | RGA LUST                      |
| RIVERSIDE | S113081168 | PEDLEY VETERINARY HOSPITAL                         | 636 PEDLEY RD  | 92509 | HAZNET                        |
| RIVERSIDE | S117707636 | PENNSYLVANIA AVE CANYON CREST                      | PENNSYLVANIA AVE CANYON CREST                              |       | NPDES                         |
| RIVERSIDE | S114727427 | EAST COUNTY LINE                                   | PHILADELPHIA ST & FLOOD CONTROL BASIN                      |       | RGA LF                        |
| RIVERSIDE | 1006837227 | EAST COUNTY LINE                                   | PHILADELPHIA ST & FLOOD CONTRO                             | 92509 | FINDS                         |
| RIVERSIDE | S114713938 | UNOCAL STATION #6519                               | 28903 RANCHO CALIFORNIA                                    |       | RGA LUST                      |

## ORPHAN SUMMARY

| City      | EDR ID     | Site Name   | Site Address                         | Zip   | Database(s)  |
|-----------|------------|---|--------------------------------------|-------|--------------|
| RIVERSIDE | S114699283 | TEMECULA CAR WASH                                 | 29766 RANCHO CALIFORNIA              |       | RGA LUST     |
| RIVERSIDE | S114598752 | CHEVRON SERVICE STATION 9-1                       | 28900 RANCHO CALIFORNIA              |       | RGA LUST     |
| RIVERSIDE | S114653731 | MOBIL 18-A0J                                      | 29500 RANCHO CALIFORNIA              |       | RGA LUST     |
| RIVERSIDE | S114700711 | TEXACO STARMART                                   | 29750 RANCHO CALIFORNIA              |       | RGA LUST     |
| RIVERSIDE | S114700070 | TEXACO RANCHO CALIFORNIA RO                       | 39750 RANCHO CALIFORNIA              |       | RGA LUST     |
| RIVERSIDE | S114634492 | HY - LINE INTERNATIONAL                           | 31111 RESERVOIR AVE                  |       | RGA LUST     |
| RIVERSIDE | 1003878498 | PACIFIC AIRMOTIVE                                 | RIVERSIDE MUNICIPAL ARPT             | 92504 | CERC-NFRAP   |
| RIVERSIDE | 1014465424 | SOUTHERN CALIFORNIA GAS COMPANY                   | E SANTA ANA RIVER 100 YDS            | 92504 | RCRA-SQG     |
| RIVERSIDE | S113179131 | SOUTHERN CALIFORNIA GAS COMPANY                   | E SANTA ANA RIVER 33.965 -117.452    | 92504 | HAZNET       |
| RIVERSIDE | S114634690 | ICG STEELE VALLEY                                 | 20021 SANTA ROSA MINE R              |       | RGA LUST     |
| RIVERSIDE | S114606790 | CORONA NATIONAL GOLF COURSE                       | SMITH ST                             |       | RGA LUST     |
| RIVERSIDE | S114606808 | CORONA PRODUCTS                                   | 215 SMITH AVE                        |       | RGA LUST     |
| RIVERSIDE | 1012055936 | 344 N STATE 148                                   | 344 N STATE 148                      |       | US CDL       |
| RIVERSIDE | S114635280 | INLAND COMMERCIAL FUELING                         | 315 STATE ST                         |       | RGA LUST     |
| RIVERSIDE | S114691790 | SISSSEL CHEVRON                                   | 1101 STATE ST                        |       | RGA LUST     |
| RIVERSIDE | S114697656 | SUPERIOR READY MIX                                | 24161 STATE ST                       |       | RGA LUST     |
| RIVERSIDE | S114676693 | RICE DEVELOPMENT                                  | STATE ST                             |       | RGA LUST     |
| RIVERSIDE | S114574465 | ARCO #5746  | 690 STATE STREET                     |       | RGA LUST     |
| RIVERSIDE | S114581900 | BEAUMONT CONCRETE COMPANY                         | 24161 STATE ST                       |       | RGA LUST     |
| RIVERSIDE | S114582742 | BETANCOURT ULTRAMART                              | 202 STATE ST                         |       | RGA LUST     |
| RIVERSIDE | S114651617 | MINIMART  | 700 STATE ST                         |       | RGA LUST     |
| RIVERSIDE | S114611082 | DISCOUNT FURNITURE                                | 711 STATE ST                         |       | RGA LUST     |
| RIVERSIDE | S114601685 | CIRCLE K #1271                                    | 697 STATE ST                         |       | RGA LUST     |
| RIVERSIDE | S114631753 | HEMET READY MIX                                   | 24530 STATE ST                       |       | RGA LUST     |
| RIVERSIDE | 1009619572 | 344 N STATE APT 148                               | 344 N STATE APT 148                  |       | US HIST CDL  |
| RIVERSIDE | S114719656 | WAHL'S TEXACO                                     | 700 STATE ST                         |       | RGA LUST     |
| RIVERSIDE | S109444534 | PEDLEY MAINTENANCE YARD                           | 4725 TROY COURT                      |       | SWF/LF       |
| RIVERSIDE | S114641932 | LA QUINTA AIR SERVICE                             | 56-850 TYLER ST., THERMAL            |       | RGA LUST     |
| RIVERSIDE | S113012432 | ONE HOUR PHOTOWORLD                               | 1039 TYLER MALL                      | 92503 | HAZNET       |
| RIVERSIDE | S114677225 | RIV CO THERMAL AIRPORT                            | 56580 TYLER STREET                   |       | RGA LUST     |
| RIVERSIDE | S113057786 | EXPRESSLY PORTRAITS INC                           | 1356 TYLER MALL                      | 92503 | HAZNET       |
| RIVERSIDE | S113012802 | BROADWAY THE RIVERSIDE                            | 370 TYLER MALL                       | 92503 | HAZNET       |
| RIVERSIDE | S117714126 | TYLER ST HOLE AVE TO WELLS AVE                    | TYLER ST HOLE AVE TO WELLS AVE       |       | NPDES        |
| RIVERSIDE | S112837854 | 1X CIGNA PROPERTY & CASUALTY INC.                 | TYLER MALL                           | 92503 | HAZNET       |
| RIVERSIDE | S113019377 | THE PICTURE PEOPLE INC #83                        | 1356 TYLER MALL                      | 92503 | HAZNET       |
| RIVERSIDE | S114641934 | LA QUINTA AIR SERVICE                             | 56850 TYLER STREET                   |       | RGA LUST     |
| RIVERSIDE | S114677200 | RIV CO FIRE DEPT #39                              | 56925 TYLER STREET                   |       | RGA LUST     |
| RIVERSIDE | S114617935 | FAA-THERMAL AIRPORT                               | 56850 TYLER STREET                   |       | RGA LUST     |
| RIVERSIDE | S113128041 | RIVERSIDE RADIATOR AUTOMOTIVE                     | 3265 VAN BUREN BLVD #G & H           | 92503 | HAZNET       |
| RIVERSIDE | S113797133 | AUTOMOTIVE TECHNICAL SERV                         | 3265 VAN BUREN BLVD STE A&B          | 92503 | HAZNET       |
| RIVERSIDE | S113066337 | PACIFIC DENTAL CENTER                             | 3693 VAN BUR3N BLVD                  | 92503 | HAZNET       |
| RIVERSIDE | S114677417 | RIVERSIDE NATIONAL CEMETERY                       | 22459 VAN BUREN BLVD                 |       | RGA LUST     |
| RIVERSIDE | S113077418 | STEVEN FRANCIS, D.D.S.                            | 3909 VAN BUREN BLVD.                 | 92505 | HAZNET       |
| RIVERSIDE | S111214748 | DO IT CENTER                                      | 6955 VAN BUREN BOULEVARD             | 92504 | NPDES        |
| RIVERSIDE | S105025878 | SEWAGE SPILL, SANTA ANA R                         | VAN BUREN BRIDGE                     |       | HIST CORTESE |
| RIVERSIDE | S114405723 | CLAY ST GRADE SEPARATION AND LINARES LIFT STATION | E VAN BUREN ON CLAY ST TO GENERAL DR | 92509 | NPDES        |

## ORPHAN SUMMARY

| City             | EDR ID     | Site Name   | Site Address   | Zip   | Database(s) |
|------------------|------------|---|--|-------|-------------|
| RIVERSIDE        | S113060849 | EQUILON ENTERPRISES LLC   | 4890 VAN BURGN/WELLS                                     | 92503 | HAZNET      |
| RIVERSIDE        | S117714545 | VAN BUREN BLVD STREET IMPROVEMENT                               | VAN BUREN BOULEVARD                                      | 92503 | NPDES       |
| RIVERSIDE        | S114714921 | US ARMY CAMP HAAN (FORMER), SITE Y,<br>LANDFILL AT RIVERSIDE NA | 22495 VAN BUREN BOULEVARD                                |       | RGALUST     |
| RIVERSIDE        | S117714547 | VAN BUREN BRIDGE  | VAN BUREN AT THE SANTA ANA RIVER                         | 92509 | NPDES       |
| RIVERSIDE        | S113007202 | 7-ELEVEN STORE 16552  | 16971 VAN BUREN BLVD                                     | 92509 | HAZNET      |
| RIVERSIDE        | S112853488 | G. K. PETRO   | 4975 VAN BUREN BLVD.                                     | 92509 | HAZNET      |
| RIVERSIDE        | S113129795 | AUTOMOTIVE TECHNICAL SERV                                       | 3265 VAN BUREN BLVD STE A&B                              | 92503 | HAZNET      |
| RIVERSIDE        | S117347978 | GRACE COMMUNITY CURCH OF RIVERSIDE                              | 4247 VAN BUREN BOULEVARD                                 | 92504 | NPDES       |
| RIVERSIDE        | S114677418 | RIVERSIDE NATIONAL CEMETERY                                     | 22459 VAN BUREN BOULEVARD                                |       | RGALUST     |
| RIVERSIDE        | S114582717 | BEST LIQUOR   | 18600 VAN BUREN  |       | RGALUST     |
| RIVERSIDE        | 1016954773 | RITE AID #5713  | 17126 VAN BUREN VLVD                                     | 92504 | RCRA-LQG    |
| RIVERSIDE        | S117715811 | WINTERWOOD BUSINESS PARK  | WINTERHAVEN AVE & ORANGEWOOD DR                          | 92504 | NPDES       |
| RIVERSIDE        | S108542963 | FOUR CORNERS PIPE LINE COMPANY                                  | WOODCREST AREA   |       | SLIC        |
| RIVERSIDE COUNTY | S107530372 |   | 19541 BLUE SKY (NEAR SANTA ROSA MINE ROAD) & NEAR PERRIS |       | CDL         |
| RIVERSIDE COUNTY | S107537885 |   | BOX SPRINGS RD & HWY 215 (SEE CLUE)                      |       | CDL         |
| RIVERSIDE COUNTY | S117711495 | ST HWY 111 NE PALM SPRINGS                                      | ST HWY 111 NE OF PALM SPRINGS                            |       | NPDES       |
| RIVERSIDE COUNTY | S113881661 | SBC (PACIFIC BELL) 0111DWQ40                                    | 3540 KINGS WY, ROOM 128D                                 |       | NPDES       |
| RIVERSIDE COUNTY | S107541240 |   | WINEVILLE, SW CORNER OF GAGELENA                         |       | CDL         |
| RUBIDOUX         | S107537523 |   | ALTA & CANAL STREET                                      | 92509 | CDL         |
| RUBIDOUX         | S107540626 |   | SE CORNER OF VALLEY WY @ JURUPA RD                       | 92509 | CDL         |
| RUBIDOUX         | S112974649 | FED EX FREIGHT  | 60 FREEWAY W BOUND PYRITE AVE RAMP                       | 92509 | HAZNET      |
| SAN BERNARDINO   | S112978735 | CALTRANS D-8/CONSTR/EA08-0K7004                                 | RTE 215 NB/SB PM R0.4-R4.2                               | 92503 | HAZNET      |
| SAN BERNARDINO   | S117697812 | COLLINSWORTH TR NO 31252 31252 1                                | NE CORNER LIMONITE AVE MULAN ST                          | 92880 | NPDES       |
| STOCKTON         | 1016954468 | MICHAEL & SHARON OLIVAREZ                                       | 300 S CALIFORNIA ST                                      | 92503 | RCRA-LQG    |
| WOODCREST        | S107539378 |   | MOCKINGBIRD CANYON RD (1 MI S OF VAN BUREN)              | 92503 | CDL         |

# GOVERNMENT RECORDS SEARCHED / DATA CURRENCY TRACKING

To maintain currency of the following federal and state databases, EDR contacts the appropriate governmental agency on a monthly or quarterly basis, as required.

**Number of Days to Update:** Provides confirmation that EDR is reporting records that have been updated within 90 days from the date the government agency made the information available to the public.

## FEDERAL RECORDS

### NPL: National Priority List

National Priorities List (Superfund). The NPL is a subset of CERCLIS and identifies over 1,200 sites for priority cleanup under the Superfund Program. NPL sites may encompass relatively large areas. As such, EDR provides polygon coverage for over 1,000 NPL site boundaries produced by EPA's Environmental Photographic Interpretation Center (EPIC) and regional EPA offices.

|   |  |
|---|--|
| Date of Government Version: 03/26/2015  | Source: EPA                            |
| Date Data Arrived at EDR: 04/08/2015    | Telephone: N/A                         |
| Date Made Active in Reports: 06/22/2015 | Last EDR Contact: 07/09/2015           |
| Number of Days to Update: 75            | Next Scheduled EDR Contact: 10/19/2015 |
|   | Data Release Frequency: Quarterly      |

### NPL Site Boundaries

#### Sources:

EPA's Environmental Photographic Interpretation Center (EPIC)  
Telephone: 202-564-7333

EPA Region 1  
Telephone 617-918-1143

EPA Region 6  
Telephone: 214-655-6659

EPA Region 3  
Telephone 215-814-5418

EPA Region 7  
Telephone: 913-551-7247

EPA Region 4  
Telephone 404-562-8033

EPA Region 8  
Telephone: 303-312-6774

EPA Region 5  
Telephone 312-886-6686

EPA Region 9  
Telephone: 415-947-4246

EPA Region 10  
Telephone 206-553-8665

### Proposed NPL: Proposed National Priority List Sites

A site that has been proposed for listing on the National Priorities List through the issuance of a proposed rule in the Federal Register. EPA then accepts public comments on the site, responds to the comments, and places on the NPL those sites that continue to meet the requirements for listing.

|   |  |
|---|--|
| Date of Government Version: 03/26/2015  | Source: EPA                            |
| Date Data Arrived at EDR: 04/08/2015    | Telephone: N/A                         |
| Date Made Active in Reports: 06/22/2015 | Last EDR Contact: 07/09/2015           |
| Number of Days to Update: 75            | Next Scheduled EDR Contact: 10/19/2015 |
|   | Data Release Frequency: Quarterly      |

### Delisted NPL: National Priority List Deletions

The National Oil and Hazardous Substances Pollution Contingency Plan (NCP) establishes the criteria that the EPA uses to delete sites from the NPL. In accordance with 40 CFR 300.425.(e), sites may be deleted from the NPL where no further response is appropriate.

|   |  |
|---|--|
| Date of Government Version: 03/26/2015  | Source: EPA                            |
| Date Data Arrived at EDR: 04/08/2015    | Telephone: N/A                         |
| Date Made Active in Reports: 06/22/2015 | Last EDR Contact: 07/09/2015           |
| Number of Days to Update: 75            | Next Scheduled EDR Contact: 10/19/2015 |
|   | Data Release Frequency: Quarterly      |

# GOVERNMENT RECORDS SEARCHED / DATA CURRENCY TRACKING

## NPL LIENS: Federal Superfund Liens

Federal Superfund Liens. Under the authority granted the USEPA by CERCLA of 1980, the USEPA has the authority to file liens against real property in order to recover remedial action expenditures or when the property owner received notification of potential liability. USEPA compiles a listing of filed notices of Superfund Liens.

|   |   |
|---|---|
| Date of Government Version: 10/15/1991  | Source: EPA                               |
| Date Data Arrived at EDR: 02/02/1994    | Telephone: 202-564-4267                   |
| Date Made Active in Reports: 03/30/1994 | Last EDR Contact: 08/15/2011              |
| Number of Days to Update: 56            | Next Scheduled EDR Contact: 11/28/2011    |
|   | Data Release Frequency: No Update Planned |

## CERCLIS: Comprehensive Environmental Response, Compensation, and Liability Information System

CERCLIS contains data on potentially hazardous waste sites that have been reported to the USEPA by states, municipalities, private companies and private persons, pursuant to Section 103 of the Comprehensive Environmental Response, Compensation, and Liability Act (CERCLA). CERCLIS contains sites which are either proposed to or on the National Priorities List (NPL) and sites which are in the screening and assessment phase for possible inclusion on the NPL.

|   |  |
|---|--|
| Date of Government Version: 10/25/2013  | Source: EPA                            |
| Date Data Arrived at EDR: 11/11/2013    | Telephone: 703-412-9810                |
| Date Made Active in Reports: 02/13/2014 | Last EDR Contact: 05/29/2015           |
| Number of Days to Update: 94            | Next Scheduled EDR Contact: 09/07/2015 |
|   | Data Release Frequency: Quarterly      |

## CERCLIS-NFRAP: CERCLIS No Further Remedial Action Planned

Archived sites are sites that have been removed and archived from the inventory of CERCLIS sites. Archived status indicates that, to the best of EPA's knowledge, assessment at a site has been completed and that EPA has determined no further steps will be taken to list this site on the National Priorities List (NPL), unless information indicates this decision was not appropriate or other considerations require a recommendation for listing at a later time. This decision does not necessarily mean that there is no hazard associated with a given site; it only means that, based upon available information, the location is not judged to be a potential NPL site.

|   |  |
|---|--|
| Date of Government Version: 10/25/2013  | Source: EPA                            |
| Date Data Arrived at EDR: 11/11/2013    | Telephone: 703-412-9810                |
| Date Made Active in Reports: 02/13/2014 | Last EDR Contact: 05/29/2015           |
| Number of Days to Update: 94            | Next Scheduled EDR Contact: 09/07/2015 |
|   | Data Release Frequency: Quarterly      |

## LIENS 2: CERCLA Lien Information

A Federal CERCLA ('Superfund') lien can exist by operation of law at any site or property at which EPA has spent Superfund monies. These monies are spent to investigate and address releases and threatened releases of contamination. CERCLIS provides information as to the identity of these sites and properties.

|   |   |
|---|---|
| Date of Government Version: 02/18/2014  | Source: Environmental Protection Agency |
| Date Data Arrived at EDR: 03/18/2014    | Telephone: 202-564-6023                 |
| Date Made Active in Reports: 04/24/2014 | Last EDR Contact: 07/22/2015            |
| Number of Days to Update: 37            | Next Scheduled EDR Contact: 11/09/2015  |
|   | Data Release Frequency: Varies          |

## CORRACTS: Corrective Action Report

CORRACTS identifies hazardous waste handlers with RCRA corrective action activity.

|   |  |
|---|--|
| Date of Government Version: 06/09/2015  | Source: EPA                            |
| Date Data Arrived at EDR: 06/26/2015    | Telephone: 800-424-9346                |
| Date Made Active in Reports: 09/16/2015 | Last EDR Contact: 06/26/2015           |
| Number of Days to Update: 82            | Next Scheduled EDR Contact: 10/12/2015 |
|   | Data Release Frequency: Quarterly      |

## RCRA-TSDF: RCRA - Treatment, Storage and Disposal

RCRAInfo is EPA's comprehensive information system, providing access to data supporting the Resource Conservation and Recovery Act (RCRA) of 1976 and the Hazardous and Solid Waste Amendments (HSWA) of 1984. The database includes selective information on sites which generate, transport, store, treat and/or dispose of hazardous waste as defined by the Resource Conservation and Recovery Act (RCRA). Transporters are individuals or entities that move hazardous waste from the generator offsite to a facility that can recycle, treat, store, or dispose of the waste. TSDFs treat, store, or dispose of the waste.

# GOVERNMENT RECORDS SEARCHED / DATA CURRENCY TRACKING

Date of Government Version: 06/09/2015  
Date Data Arrived at EDR: 06/26/2015  
Date Made Active in Reports: 09/16/2015  
Number of Days to Update: 82

Source: Environmental Protection Agency  
Telephone: (415) 495-8895  
Last EDR Contact: 06/26/2015  
Next Scheduled EDR Contact: 10/12/2015  
Data Release Frequency: Quarterly

## RCRA-LQG: RCRA - Large Quantity Generators

RCRAInfo is EPA's comprehensive information system, providing access to data supporting the Resource Conservation and Recovery Act (RCRA) of 1976 and the Hazardous and Solid Waste Amendments (HSWA) of 1984. The database includes selective information on sites which generate, transport, store, treat and/or dispose of hazardous waste as defined by the Resource Conservation and Recovery Act (RCRA). Large quantity generators (LQGs) generate over 1,000 kilograms (kg) of hazardous waste, or over 1 kg of acutely hazardous waste per month.

Date of Government Version: 06/09/2015  
Date Data Arrived at EDR: 06/26/2015  
Date Made Active in Reports: 09/16/2015  
Number of Days to Update: 82

Source: Environmental Protection Agency  
Telephone: (415) 495-8895  
Last EDR Contact: 06/26/2015  
Next Scheduled EDR Contact: 10/12/2015  
Data Release Frequency: Quarterly

## RCRA-SQG: RCRA - Small Quantity Generators

RCRAInfo is EPA's comprehensive information system, providing access to data supporting the Resource Conservation and Recovery Act (RCRA) of 1976 and the Hazardous and Solid Waste Amendments (HSWA) of 1984. The database includes selective information on sites which generate, transport, store, treat and/or dispose of hazardous waste as defined by the Resource Conservation and Recovery Act (RCRA). Small quantity generators (SQGs) generate between 100 kg and 1,000 kg of hazardous waste per month.

Date of Government Version: 06/09/2015  
Date Data Arrived at EDR: 06/26/2015  
Date Made Active in Reports: 09/16/2015  
Number of Days to Update: 82

Source: Environmental Protection Agency  
Telephone: (415) 495-8895  
Last EDR Contact: 06/26/2015  
Next Scheduled EDR Contact: 10/12/2015  
Data Release Frequency: Quarterly

## RCRA-CESQG: RCRA - Conditionally Exempt Small Quantity Generators

RCRAInfo is EPA's comprehensive information system, providing access to data supporting the Resource Conservation and Recovery Act (RCRA) of 1976 and the Hazardous and Solid Waste Amendments (HSWA) of 1984. The database includes selective information on sites which generate, transport, store, treat and/or dispose of hazardous waste as defined by the Resource Conservation and Recovery Act (RCRA). Conditionally exempt small quantity generators (CESQGs) generate less than 100 kg of hazardous waste, or less than 1 kg of acutely hazardous waste per month.

Date of Government Version: 06/09/2015  
Date Data Arrived at EDR: 06/26/2015  
Date Made Active in Reports: 09/16/2015  
Number of Days to Update: 82

Source: Environmental Protection Agency  
Telephone: (415) 495-8895  
Last EDR Contact: 06/26/2015  
Next Scheduled EDR Contact: 10/12/2015  
Data Release Frequency: Varies

## RCRA NonGen / NLR: RCRA - Non Generators / No Longer Regulated

RCRAInfo is EPA's comprehensive information system, providing access to data supporting the Resource Conservation and Recovery Act (RCRA) of 1976 and the Hazardous and Solid Waste Amendments (HSWA) of 1984. The database includes selective information on sites which generate, transport, store, treat and/or dispose of hazardous waste as defined by the Resource Conservation and Recovery Act (RCRA). Non-Generators do not presently generate hazardous waste.

Date of Government Version: 06/09/2015  
Date Data Arrived at EDR: 06/26/2015  
Date Made Active in Reports: 09/16/2015  
Number of Days to Update: 82

Source: Environmental Protection Agency  
Telephone: (415) 495-8895  
Last EDR Contact: 06/26/2015  
Next Scheduled EDR Contact: 10/12/2015  
Data Release Frequency: Varies

# GOVERNMENT RECORDS SEARCHED / DATA CURRENCY TRACKING

## US ENG CONTROLS: Engineering Controls Sites List

A listing of sites with engineering controls in place. Engineering controls include various forms of caps, building foundations, liners, and treatment methods to create pathway elimination for regulated substances to enter environmental media or effect human health.

|   |   |
|---|---|
| Date of Government Version: 06/09/2015  | Source: Environmental Protection Agency |
| Date Data Arrived at EDR: 06/26/2015    | Telephone: 703-603-0695                 |
| Date Made Active in Reports: 09/02/2015 | Last EDR Contact: 08/31/2015            |
| Number of Days to Update: 68            | Next Scheduled EDR Contact: 12/14/2015  |
|   | Data Release Frequency: Varies          |

## US INST CONTROL: Sites with Institutional Controls

A listing of sites with institutional controls in place. Institutional controls include administrative measures, such as groundwater use restrictions, construction restrictions, property use restrictions, and post remediation care requirements intended to prevent exposure to contaminants remaining on site. Deed restrictions are generally required as part of the institutional controls.

|   |   |
|---|---|
| Date of Government Version: 06/09/2015  | Source: Environmental Protection Agency |
| Date Data Arrived at EDR: 06/26/2015    | Telephone: 703-603-0695                 |
| Date Made Active in Reports: 09/02/2015 | Last EDR Contact: 08/31/2015            |
| Number of Days to Update: 68            | Next Scheduled EDR Contact: 12/14/2015  |
|   | Data Release Frequency: Varies          |

## ERNS: Emergency Response Notification System

Emergency Response Notification System. ERNS records and stores information on reported releases of oil and hazardous substances.

|   |   |
|---|---|
| Date of Government Version: 06/22/2015  | Source: National Response Center, United States Coast Guard |
| Date Data Arrived at EDR: 06/26/2015    | Telephone: 202-267-2180                                     |
| Date Made Active in Reports: 09/16/2015 | Last EDR Contact: 06/26/2015                                |
| Number of Days to Update: 82            | Next Scheduled EDR Contact: 10/12/2015                      |
|   | Data Release Frequency: Annually                            |

## HMIRS: Hazardous Materials Information Reporting System

Hazardous Materials Incident Report System. HMIRS contains hazardous material spill incidents reported to DOT.

|   |   |
|---|---|
| Date of Government Version: 06/24/2015  | Source: U.S. Department of Transportation |
| Date Data Arrived at EDR: 06/26/2015    | Telephone: 202-366-4555                   |
| Date Made Active in Reports: 09/02/2015 | Last EDR Contact: 06/26/2015              |
| Number of Days to Update: 68            | Next Scheduled EDR Contact: 10/12/2015    |
|   | Data Release Frequency: Annually          |

## DOT OPS: Incident and Accident Data

Department of Transportation, Office of Pipeline Safety Incident and Accident data.

|   |   |
|---|---|
| Date of Government Version: 07/31/2012  | Source: Department of Transportation, Office of Pipeline Safety |
| Date Data Arrived at EDR: 08/07/2012    | Telephone: 202-366-4595   |
| Date Made Active in Reports: 09/18/2012 | Last EDR Contact: 08/04/2015                                    |
| Number of Days to Update: 42            | Next Scheduled EDR Contact: 11/16/2015                          |
|   | Data Release Frequency: Varies                                  |

## US CDL: Clandestine Drug Labs

A listing of clandestine drug lab locations. The U.S. Department of Justice ("the Department") provides this web site as a public service. It contains addresses of some locations where law enforcement agencies reported they found chemicals or other items that indicated the presence of either clandestine drug laboratories or dumpsites. In most cases, the source of the entries is not the Department, and the Department has not verified the entry and does not guarantee its accuracy. Members of the public must verify the accuracy of all entries by, for example, contacting local law enforcement and local health departments.

# GOVERNMENT RECORDS SEARCHED / DATA CURRENCY TRACKING

Date of Government Version: 05/15/2015  
Date Data Arrived at EDR: 06/02/2015  
Date Made Active in Reports: 09/16/2015  
Number of Days to Update: 106

Source: Drug Enforcement Administration  
Telephone: 202-307-1000  
Last EDR Contact: 08/31/2015  
Next Scheduled EDR Contact: 12/14/2015  
Data Release Frequency: Quarterly

## US BROWNFIELDS: A Listing of Brownfields Sites

Brownfields are real property, the expansion, redevelopment, or reuse of which may be complicated by the presence or potential presence of a hazardous substance, pollutant, or contaminant. Cleaning up and reinvesting in these properties takes development pressures off of undeveloped, open land, and both improves and protects the environment. Assessment, Cleanup and Redevelopment Exchange System (ACRES) stores information reported by EPA Brownfields grant recipients on brownfields properties assessed or cleaned up with grant funding as well as information on Targeted Brownfields Assessments performed by EPA Regions. A listing of ACRES Brownfield sites is obtained from Cleanups in My Community. Cleanups in My Community provides information on Brownfields properties for which information is reported back to EPA, as well as areas served by Brownfields grant programs.

Date of Government Version: 06/22/2015  
Date Data Arrived at EDR: 06/24/2015  
Date Made Active in Reports: 09/02/2015  
Number of Days to Update: 70

Source: Environmental Protection Agency  
Telephone: 202-566-2777  
Last EDR Contact: 06/24/2015  
Next Scheduled EDR Contact: 10/05/2015  
Data Release Frequency: Semi-Annually

## DOD: Department of Defense Sites

This data set consists of federally owned or administered lands, administered by the Department of Defense, that have any area equal to or greater than 640 acres of the United States, Puerto Rico, and the U.S. Virgin Islands.

Date of Government Version: 12/31/2005  
Date Data Arrived at EDR: 11/10/2006  
Date Made Active in Reports: 01/11/2007  
Number of Days to Update: 62

Source: USGS  
Telephone: 888-275-8747  
Last EDR Contact: 07/14/2015  
Next Scheduled EDR Contact: 10/28/2015  
Data Release Frequency: Semi-Annually

## FUDS: Formerly Used Defense Sites

The listing includes locations of Formerly Used Defense Sites properties where the US Army Corps of Engineers is actively working or will take necessary cleanup actions.

Date of Government Version: 01/31/2015  
Date Data Arrived at EDR: 07/08/2015  
Date Made Active in Reports: 10/13/2015  
Number of Days to Update: 97

Source: U.S. Army Corps of Engineers  
Telephone: 202-528-4285  
Last EDR Contact: 09/11/2015  
Next Scheduled EDR Contact: 12/21/2015  
Data Release Frequency: Varies

## LUCIS: Land Use Control Information System

LUCIS contains records of land use control information pertaining to the former Navy Base Realignment and Closure properties.

Date of Government Version: 05/28/2015  
Date Data Arrived at EDR: 05/29/2015  
Date Made Active in Reports: 06/11/2015  
Number of Days to Update: 13

Source: Department of the Navy  
Telephone: 843-820-7326  
Last EDR Contact: 08/12/2015  
Next Scheduled EDR Contact: 11/30/2015  
Data Release Frequency: Varies

## CONSENT: Superfund (CERCLA) Consent Decrees

Major legal settlements that establish responsibility and standards for cleanup at NPL (Superfund) sites. Released periodically by United States District Courts after settlement by parties to litigation matters.

Date of Government Version: 12/31/2014  
Date Data Arrived at EDR: 04/17/2015  
Date Made Active in Reports: 06/02/2015  
Number of Days to Update: 46

Source: Department of Justice, Consent Decree Library  
Telephone: Varies  
Last EDR Contact: 06/22/2015  
Next Scheduled EDR Contact: 10/12/2015  
Data Release Frequency: Varies



# GOVERNMENT RECORDS SEARCHED / DATA CURRENCY TRACKING

## ROD: Records Of Decision

Record of Decision. ROD documents mandate a permanent remedy at an NPL (Superfund) site containing technical and health information to aid in the cleanup.

|   |  |
|---|--|
| Date of Government Version: 11/25/2013  | Source: EPA                            |
| Date Data Arrived at EDR: 12/12/2013    | Telephone: 703-416-0223                |
| Date Made Active in Reports: 02/24/2014 | Last EDR Contact: 06/12/2015           |
| Number of Days to Update: 74            | Next Scheduled EDR Contact: 09/21/2015 |
|   | Data Release Frequency: Annually       |

## UMTRA: Uranium Mill Tailings Sites

Uranium ore was mined by private companies for federal government use in national defense programs. When the mills shut down, large piles of the sand-like material (mill tailings) remain after uranium has been extracted from the ore. Levels of human exposure to radioactive materials from the piles are low; however, in some cases tailings were used as construction materials before the potential health hazards of the tailings were recognized.

|   |  |
|---|--|
| Date of Government Version: 09/14/2010  | Source: Department of Energy           |
| Date Data Arrived at EDR: 10/07/2011    | Telephone: 505-845-0011                |
| Date Made Active in Reports: 03/01/2012 | Last EDR Contact: 05/26/2015           |
| Number of Days to Update: 146           | Next Scheduled EDR Contact: 09/07/2015 |
|   | Data Release Frequency: Varies         |

## DEBRIS REGION 9: Torres Martinez Reservation Illegal Dump Site Locations

A listing of illegal dump sites location on the Torres Martinez Indian Reservation located in eastern Riverside County and northern Imperial County, California.

|   |   |
|---|---|
| Date of Government Version: 01/12/2009  | Source: EPA, Region 9                     |
| Date Data Arrived at EDR: 05/07/2009    | Telephone: 415-947-4219                   |
| Date Made Active in Reports: 09/21/2009 | Last EDR Contact: 07/22/2015              |
| Number of Days to Update: 137           | Next Scheduled EDR Contact: 11/09/2015    |
|   | Data Release Frequency: No Update Planned |

## ODI: Open Dump Inventory

An open dump is defined as a disposal facility that does not comply with one or more of the Part 257 or Part 258 Subtitle D Criteria.

|   |   |
|---|---|
| Date of Government Version: 06/30/1985  | Source: Environmental Protection Agency   |
| Date Data Arrived at EDR: 08/09/2004    | Telephone: 800-424-9346                   |
| Date Made Active in Reports: 09/17/2004 | Last EDR Contact: 06/09/2004              |
| Number of Days to Update: 39            | Next Scheduled EDR Contact: N/A           |
|   | Data Release Frequency: No Update Planned |

## US MINES: Mines Master Index File

Contains all mine identification numbers issued for mines active or opened since 1971. The data also includes violation information.

|   |  |
|---|--|
| Date of Government Version: 05/14/2015  | Source: Department of Labor, Mine Safety and Health Administration |
| Date Data Arrived at EDR: 06/03/2015    | Telephone: 303-231-5959  |
| Date Made Active in Reports: 09/02/2015 | Last EDR Contact: 09/01/2015                                       |
| Number of Days to Update: 91            | Next Scheduled EDR Contact: 12/14/2015                             |
|   | Data Release Frequency: Semi-Annually                              |

## US MINES 2: Ferrous and Nonferrous Metal Mines Database Listing

This map layer includes ferrous (ferrous metal mines are facilities that extract ferrous metals, such as iron ore or molybdenum) and nonferrous (Nonferrous metal mines are facilities that extract nonferrous metals, such as gold, silver, copper, zinc, and lead) metal mines in the United States.

|   |  |
|---|--|
| Date of Government Version: 12/05/2005  | Source: USGS                           |
| Date Data Arrived at EDR: 02/29/2008    | Telephone: 703-648-7709                |
| Date Made Active in Reports: 04/18/2008 | Last EDR Contact: 06/05/2015           |
| Number of Days to Update: 49            | Next Scheduled EDR Contact: 09/14/2015 |
|   | Data Release Frequency: Varies         |

# GOVERNMENT RECORDS SEARCHED / DATA CURRENCY TRACKING

## US MINES 3: Active Mines & Mineral Plants Database Listing

Active Mines and Mineral Processing Plant operations for commodities monitored by the Minerals Information Team of the USGS.

|   |  |
|---|--|
| Date of Government Version: 04/14/2011  | Source: USGS                           |
| Date Data Arrived at EDR: 06/08/2011    | Telephone: 703-648-7709                |
| Date Made Active in Reports: 09/13/2011 | Last EDR Contact: 06/05/2015           |
| Number of Days to Update: 97            | Next Scheduled EDR Contact: 09/14/2015 |
|   | Data Release Frequency: Varies         |

## TRIS: Toxic Chemical Release Inventory System

Toxic Release Inventory System. TRIS identifies facilities which release toxic chemicals to the air, water and land in reportable quantities under SARA Title III Section 313.

|   |  |
|---|--|
| Date of Government Version: 12/31/2013  | Source: EPA                            |
| Date Data Arrived at EDR: 02/12/2015    | Telephone: 202-566-0250                |
| Date Made Active in Reports: 06/02/2015 | Last EDR Contact: 01/29/2015           |
| Number of Days to Update: 110           | Next Scheduled EDR Contact: 06/08/2015 |
|   | Data Release Frequency: Annually       |

## TSCA: Toxic Substances Control Act

Toxic Substances Control Act. TSCA identifies manufacturers and importers of chemical substances included on the TSCA Chemical Substance Inventory list. It includes data on the production volume of these substances by plant site.

|   |  |
|---|--|
| Date of Government Version: 12/31/2012  | Source: EPA                            |
| Date Data Arrived at EDR: 01/15/2015    | Telephone: 202-260-5521                |
| Date Made Active in Reports: 01/29/2015 | Last EDR Contact: 06/25/2015           |
| Number of Days to Update: 14            | Next Scheduled EDR Contact: 10/05/2015 |
|   | Data Release Frequency: Every 4 Years  |

## FTTS: FIFRA/ TSCA Tracking System - FIFRA (Federal Insecticide, Fungicide, & Rodenticide Act)/TSCA (Toxic Substances Control Act)

FTTS tracks administrative cases and pesticide enforcement actions and compliance activities related to FIFRA, TSCA and EPCRA (Emergency Planning and Community Right-to-Know Act). To maintain currency, EDR contacts the Agency on a quarterly basis.

|   |   |
|---|---|
| Date of Government Version: 04/09/2009  | Source: EPA/Office of Prevention, Pesticides and Toxic Substances |
| Date Data Arrived at EDR: 04/16/2009    | Telephone: 202-566-1667   |
| Date Made Active in Reports: 05/11/2009 | Last EDR Contact: 05/20/2015                                      |
| Number of Days to Update: 25            | Next Scheduled EDR Contact: 09/07/2015                            |
|   | Data Release Frequency: Quarterly                                 |

## FTTS INSP: FIFRA/ TSCA Tracking System - FIFRA (Federal Insecticide, Fungicide, & Rodenticide Act)/TSCA (Toxic Substances Control Act)

A listing of FIFRA/TSCA Tracking System (FTTS) inspections and enforcements.

|   |  |
|---|--|
| Date of Government Version: 04/09/2009  | Source: EPA                            |
| Date Data Arrived at EDR: 04/16/2009    | Telephone: 202-566-1667                |
| Date Made Active in Reports: 05/11/2009 | Last EDR Contact: 05/20/2015           |
| Number of Days to Update: 25            | Next Scheduled EDR Contact: 09/07/2015 |
|   | Data Release Frequency: Quarterly      |

## HIST FTTS: FIFRA/TSCA Tracking System Administrative Case Listing

A complete administrative case listing from the FIFRA/TSCA Tracking System (FTTS) for all ten EPA regions. The information was obtained from the National Compliance Database (NCDB). NCDB supports the implementation of FIFRA (Federal Insecticide, Fungicide, and Rodenticide Act) and TSCA (Toxic Substances Control Act). Some EPA regions are now closing out records. Because of that, and the fact that some EPA regions are not providing EPA Headquarters with updated records, it was decided to create a HIST FTTS database. It included records that may not be included in the newer FTTS database updates. This database is no longer updated.

# GOVERNMENT RECORDS SEARCHED / DATA CURRENCY TRACKING

Date of Government Version: 10/19/2006  
Date Data Arrived at EDR: 03/01/2007  
Date Made Active in Reports: 04/10/2007  
Number of Days to Update: 40

Source: Environmental Protection Agency  
Telephone: 202-564-2501  
Last EDR Contact: 12/17/2007  
Next Scheduled EDR Contact: 03/17/2008  
Data Release Frequency: No Update Planned

## HIST FTTS INSP: FIFRA/TSCA Tracking System Inspection & Enforcement Case Listing

A complete inspection and enforcement case listing from the FIFRA/TSCA Tracking System (FTTS) for all ten EPA regions. The information was obtained from the National Compliance Database (NCDB). NCDB supports the implementation of FIFRA (Federal Insecticide, Fungicide, and Rodenticide Act) and TSCA (Toxic Substances Control Act). Some EPA regions are now closing out records. Because of that, and the fact that some EPA regions are not providing EPA Headquarters with updated records, it was decided to create a HIST FTTS database. It included records that may not be included in the newer FTTS database updates. This database is no longer updated.

Date of Government Version: 10/19/2006  
Date Data Arrived at EDR: 03/01/2007  
Date Made Active in Reports: 04/10/2007  
Number of Days to Update: 40

Source: Environmental Protection Agency  
Telephone: 202-564-2501  
Last EDR Contact: 12/17/2008  
Next Scheduled EDR Contact: 03/17/2008  
Data Release Frequency: No Update Planned

## SSTS: Section 7 Tracking Systems

Section 7 of the Federal Insecticide, Fungicide and Rodenticide Act, as amended (92 Stat. 829) requires all registered pesticide-producing establishments to submit a report to the Environmental Protection Agency by March 1st each year. Each establishment must report the types and amounts of pesticides, active ingredients and devices being produced, and those having been produced and sold or distributed in the past year.

Date of Government Version: 12/31/2009  
Date Data Arrived at EDR: 12/10/2010  
Date Made Active in Reports: 02/25/2011  
Number of Days to Update: 77

Source: EPA  
Telephone: 202-564-4203  
Last EDR Contact: 07/22/2015  
Next Scheduled EDR Contact: 11/09/2015  
Data Release Frequency: Annually

## ICIS: Integrated Compliance Information System

The Integrated Compliance Information System (ICIS) supports the information needs of the national enforcement and compliance program as well as the unique needs of the National Pollutant Discharge Elimination System (NPDES) program.

Date of Government Version: 01/23/2015  
Date Data Arrived at EDR: 02/06/2015  
Date Made Active in Reports: 03/09/2015  
Number of Days to Update: 31

Source: Environmental Protection Agency  
Telephone: 202-564-5088  
Last EDR Contact: 07/09/2015  
Next Scheduled EDR Contact: 10/28/2015  
Data Release Frequency: Quarterly

## PADS: PCB Activity Database System

PCB Activity Database. PADS Identifies generators, transporters, commercial storers and/or brokers and disposers of PCB's who are required to notify the EPA of such activities.

Date of Government Version: 07/01/2014  
Date Data Arrived at EDR: 10/15/2014  
Date Made Active in Reports: 11/17/2014  
Number of Days to Update: 33

Source: EPA  
Telephone: 202-566-0500  
Last EDR Contact: 07/17/2015  
Next Scheduled EDR Contact: 10/28/2015  
Data Release Frequency: Annually

## MLTS: Material Licensing Tracking System

MLTS is maintained by the Nuclear Regulatory Commission and contains a list of approximately 8,100 sites which possess or use radioactive materials and which are subject to NRC licensing requirements. To maintain currency, EDR contacts the Agency on a quarterly basis.

Date of Government Version: 06/26/2015  
Date Data Arrived at EDR: 07/10/2015  
Date Made Active in Reports: 10/13/2015  
Number of Days to Update: 95

Source: Nuclear Regulatory Commission  
Telephone: 301-415-7169  
Last EDR Contact: 09/03/2015  
Next Scheduled EDR Contact: 12/21/2015  
Data Release Frequency: Quarterly

# GOVERNMENT RECORDS SEARCHED / DATA CURRENCY TRACKING

## RADINFO: Radiation Information Database

The Radiation Information Database (RADINFO) contains information about facilities that are regulated by U.S. Environmental Protection Agency (EPA) regulations for radiation and radioactivity.

|   |   |
|---|---|
| Date of Government Version: 07/07/2015  | Source: Environmental Protection Agency |
| Date Data Arrived at EDR: 07/09/2015    | Telephone: 202-343-9775                 |
| Date Made Active in Reports: 09/16/2015 | Last EDR Contact: 07/09/2015            |
| Number of Days to Update: 69            | Next Scheduled EDR Contact: 10/19/2015  |
|   | Data Release Frequency: Quarterly       |

## FINDS: Facility Index System/Facility Registry System

Facility Index System. FINDS contains both facility information and 'pointers' to other sources that contain more detail. EDR includes the following FINDS databases in this report: PCS (Permit Compliance System), AIRS (Aerometric Information Retrieval System), DOCKET (Enforcement Docket used to manage and track information on civil judicial enforcement cases for all environmental statutes), FURS (Federal Underground Injection Control), C-DOCKET (Criminal Docket System used to track criminal enforcement actions for all environmental statutes), FFIS (Federal Facilities Information System), STATE (State Environmental Laws and Statutes), and PADS (PCB Activity Data System).

|   |  |
|---|--|
| Date of Government Version: 01/18/2015  | Source: EPA                            |
| Date Data Arrived at EDR: 02/27/2015    | Telephone: (415) 947-8000              |
| Date Made Active in Reports: 03/25/2015 | Last EDR Contact: 06/10/2015           |
| Number of Days to Update: 26            | Next Scheduled EDR Contact: 09/21/2015 |
|   | Data Release Frequency: Quarterly      |

## RAATS: RCRA Administrative Action Tracking System

RCRA Administration Action Tracking System. RAATS contains records based on enforcement actions issued under RCRA pertaining to major violators and includes administrative and civil actions brought by the EPA. For administration actions after September 30, 1995, data entry in the RAATS database was discontinued. EPA will retain a copy of the database for historical records. It was necessary to terminate RAATS because a decrease in agency resources made it impossible to continue to update the information contained in the database.

|   |   |
|---|---|
| Date of Government Version: 04/17/1995  | Source: EPA                               |
| Date Data Arrived at EDR: 07/03/1995    | Telephone: 202-564-4104                   |
| Date Made Active in Reports: 08/07/1995 | Last EDR Contact: 06/02/2008              |
| Number of Days to Update: 35            | Next Scheduled EDR Contact: 09/01/2008    |
|   | Data Release Frequency: No Update Planned |

## RMP: Risk Management Plans

When Congress passed the Clean Air Act Amendments of 1990, it required EPA to publish regulations and guidance for chemical accident prevention at facilities using extremely hazardous substances. The Risk Management Program Rule (RMP Rule) was written to implement Section 112(r) of these amendments. The rule, which built upon existing industry codes and standards, requires companies of all sizes that use certain flammable and toxic substances to develop a Risk Management Program, which includes a(n): Hazard assessment that details the potential effects of an accidental release, an accident history of the last five years, and an evaluation of worst-case and alternative accidental releases; Prevention program that includes safety precautions and maintenance, monitoring, and employee training measures; and Emergency response program that spells out emergency health care, employee training measures and procedures for informing the public and response agencies (e.g the fire department) should an accident occur.

|   |   |
|---|---|
| Date of Government Version: 02/01/2015  | Source: Environmental Protection Agency |
| Date Data Arrived at EDR: 02/13/2015    | Telephone: 202-564-8600                 |
| Date Made Active in Reports: 03/25/2015 | Last EDR Contact: 07/22/2015            |
| Number of Days to Update: 40            | Next Scheduled EDR Contact: 11/09/2015  |
|   | Data Release Frequency: Varies          |

## BRS: Biennial Reporting System

The Biennial Reporting System is a national system administered by the EPA that collects data on the generation and management of hazardous waste. BRS captures detailed data from two groups: Large Quantity Generators (LQG) and Treatment, Storage, and Disposal Facilities.

# GOVERNMENT RECORDS SEARCHED / DATA CURRENCY TRACKING

Date of Government Version: 12/31/2013  
Date Data Arrived at EDR: 02/24/2015  
Date Made Active in Reports: 09/30/2015  
Number of Days to Update: 218

Source: EPA/NTIS  
Telephone: 800-424-9346  
Last EDR Contact: 08/28/2015  
Next Scheduled EDR Contact: 12/07/2015  
Data Release Frequency: Biennially

## LEAD SMELTER 2: Lead Smelter Sites

A list of several hundred sites in the U.S. where secondary lead smelting was done from 1931 and 1964. These sites may pose a threat to public health through ingestion or inhalation of contaminated soil or dust

Date of Government Version: 04/05/2001  
Date Data Arrived at EDR: 10/27/2010  
Date Made Active in Reports: 12/02/2010  
Number of Days to Update: 36

Source: American Journal of Public Health  
Telephone: 703-305-6451  
Last EDR Contact: 12/02/2009  
Next Scheduled EDR Contact: N/A  
Data Release Frequency: No Update Planned

## LEAD SMELTER 1: Lead Smelter Sites

A listing of former lead smelter site locations.

Date of Government Version: 11/25/2014  
Date Data Arrived at EDR: 11/26/2014  
Date Made Active in Reports: 01/29/2015  
Number of Days to Update: 64

Source: Environmental Protection Agency  
Telephone: 703-603-8787  
Last EDR Contact: 07/07/2015  
Next Scheduled EDR Contact: 10/19/2015  
Data Release Frequency: Varies

## PCB TRANSFORMER: PCB Transformer Registration Database

The database of PCB transformer registrations that includes all PCB registration submittals.

Date of Government Version: 02/01/2011  
Date Data Arrived at EDR: 10/19/2011  
Date Made Active in Reports: 01/10/2012  
Number of Days to Update: 83

Source: Environmental Protection Agency  
Telephone: 202-566-0517  
Last EDR Contact: 07/31/2015  
Next Scheduled EDR Contact: 11/09/2015  
Data Release Frequency: Varies

## EPA WATCH LIST: EPA WATCH LIST

EPA maintains a "Watch List" to facilitate dialogue between EPA, state and local environmental agencies on enforcement matters relating to facilities with alleged violations identified as either significant or high priority. Being on the Watch List does not mean that the facility has actually violated the law only that an investigation by EPA or a state or local environmental agency has led those organizations to allege that an unproven violation has in fact occurred. Being on the Watch List does not represent a higher level of concern regarding the alleged violations that were detected, but instead indicates cases requiring additional dialogue between EPA, state and local agencies - primarily because of the length of time the alleged violation has gone unaddressed or unresolved.

Date of Government Version: 08/30/2013  
Date Data Arrived at EDR: 03/21/2014  
Date Made Active in Reports: 06/17/2014  
Number of Days to Update: 88

Source: Environmental Protection Agency  
Telephone: 617-520-3000  
Last EDR Contact: 08/04/2015  
Next Scheduled EDR Contact: 11/23/2015  
Data Release Frequency: Quarterly

## 2020 COR ACTION: 2020 Corrective Action Program List

The EPA has set ambitious goals for the RCRA Corrective Action program by creating the 2020 Corrective Action Universe. This RCRA cleanup baseline includes facilities expected to need corrective action. The 2020 universe contains a wide variety of sites. Some properties are heavily contaminated while others were contaminated but have since been cleaned up. Still others have not been fully investigated yet, and may require little or no remediation. Inclusion in the 2020 Universe does not necessarily imply failure on the part of a facility to meet its RCRA obligations.

Date of Government Version: 04/22/2013  
Date Data Arrived at EDR: 03/03/2015  
Date Made Active in Reports: 03/09/2015  
Number of Days to Update: 6

Source: Environmental Protection Agency  
Telephone: 703-308-4044  
Last EDR Contact: 05/14/2015  
Next Scheduled EDR Contact: 08/24/2015  
Data Release Frequency: Varies

# GOVERNMENT RECORDS SEARCHED / DATA CURRENCY TRACKING

## PRP: Potentially Responsible Parties

A listing of verified Potentially Responsible Parties

|   |  |
|---|--|
| Date of Government Version: 10/25/2013  | Source: EPA                            |
| Date Data Arrived at EDR: 10/17/2014    | Telephone: 202-564-6023                |
| Date Made Active in Reports: 10/20/2014 | Last EDR Contact: 05/14/2015           |
| Number of Days to Update: 3             | Next Scheduled EDR Contact: 08/24/2015 |
|   | Data Release Frequency: Quarterly      |

## COAL ASH DOE: Steam-Electric Plant Operation Data

A listing of power plants that store ash in surface ponds.

|   |  |
|---|--|
| Date of Government Version: 12/31/2005  | Source: Department of Energy           |
| Date Data Arrived at EDR: 08/07/2009    | Telephone: 202-586-8719                |
| Date Made Active in Reports: 10/22/2009 | Last EDR Contact: 07/13/2015           |
| Number of Days to Update: 76            | Next Scheduled EDR Contact: 10/28/2015 |
|   | Data Release Frequency: Varies         |

## SCRD DRYCLEANERS: State Coalition for Remediation of Drycleaners Listing

The State Coalition for Remediation of Drycleaners was established in 1998, with support from the U.S. EPA Office of Superfund Remediation and Technology Innovation. It is comprised of representatives of states with established drycleaner remediation programs. Currently the member states are Alabama, Connecticut, Florida, Illinois, Kansas, Minnesota, Missouri, North Carolina, Oregon, South Carolina, Tennessee, Texas, and Wisconsin.

|   |   |
|---|---|
| Date of Government Version: 03/07/2011  | Source: Environmental Protection Agency |
| Date Data Arrived at EDR: 03/09/2011    | Telephone: 615-532-8599                 |
| Date Made Active in Reports: 05/02/2011 | Last EDR Contact: 05/21/2015            |
| Number of Days to Update: 54            | Next Scheduled EDR Contact: 08/31/2015  |
|   | Data Release Frequency: Varies          |

## FEDERAL FACILITY: Federal Facility Site Information listing

A listing of National Priority List (NPL) and Base Realignment and Closure (BRAC) sites found in the Comprehensive Environmental Response, Compensation and Liability Information System (CERCLIS) Database where EPA Federal Facilities Restoration and Reuse Office is involved in cleanup activities.

|   |   |
|---|---|
| Date of Government Version: 03/26/2015  | Source: Environmental Protection Agency |
| Date Data Arrived at EDR: 04/08/2015    | Telephone: 703-603-8704                 |
| Date Made Active in Reports: 06/11/2015 | Last EDR Contact: 07/10/2015            |
| Number of Days to Update: 64            | Next Scheduled EDR Contact: 10/19/2015  |
|   | Data Release Frequency: Varies          |

## COAL ASH EPA: Coal Combustion Residues Surface Impoundments List

A listing of coal combustion residues surface impoundments with high hazard potential ratings.

|   |   |
|---|---|
| Date of Government Version: 07/01/2014  | Source: Environmental Protection Agency |
| Date Data Arrived at EDR: 09/10/2014    | Telephone: N/A                          |
| Date Made Active in Reports: 10/20/2014 | Last EDR Contact: 06/12/2015            |
| Number of Days to Update: 40            | Next Scheduled EDR Contact: 09/21/2015  |
|   | Data Release Frequency: Varies          |

## FEMA UST: Underground Storage Tank Listing

A listing of all FEMA owned underground storage tanks.

|   |  |
|---|--|
| Date of Government Version: 01/01/2010  | Source: FEMA                           |
| Date Data Arrived at EDR: 02/16/2010    | Telephone: 202-646-5797                |
| Date Made Active in Reports: 04/12/2010 | Last EDR Contact: 07/10/2015           |
| Number of Days to Update: 55            | Next Scheduled EDR Contact: 10/28/2015 |
|   | Data Release Frequency: Varies         |

# GOVERNMENT RECORDS SEARCHED / DATA CURRENCY TRACKING

## US AIRS MINOR: Air Facility System Data

A listing of minor source facilities.

Date of Government Version: 07/22/2015  
Date Data Arrived at EDR: 07/24/2015  
Date Made Active in Reports: 09/02/2015  
Number of Days to Update: 40

Source: EPA  
Telephone: 202-564-2496  
Last EDR Contact: 06/22/2015  
Next Scheduled EDR Contact: 10/22/2015  
Data Release Frequency: Annually

## US AIRS (AFS): Aerometric Information Retrieval System Facility Subsystem (AFS)

The database is a sub-system of Aerometric Information Retrieval System (AIRS). AFS contains compliance data on air pollution point sources regulated by the U.S. EPA and/or state and local air regulatory agencies. This information comes from source reports by various stationary sources of air pollution, such as electric power plants, steel mills, factories, and universities, and provides information about the air pollutants they produce. Action, air program, air program pollutant, and general level plant data. It is used to track emissions and compliance data from industrial plants.

Date of Government Version: 07/22/2015  
Date Data Arrived at EDR: 07/24/2015  
Date Made Active in Reports: 09/02/2015  
Number of Days to Update: 40

Source: EPA  
Telephone: 202-564-2496  
Last EDR Contact: 06/22/2015  
Next Scheduled EDR Contact: 10/05/2015  
Data Release Frequency: Annually

## US HIST CDL: National Clandestine Laboratory Register

A listing of clandestine drug lab locations. The U.S. Department of Justice ("the Department") provides this web site as a public service. It contains addresses of some locations where law enforcement agencies reported they found chemicals or other items that indicated the presence of either clandestine drug laboratories or dumpsites. In most cases, the source of the entries is not the Department, and the Department has not verified the entry and does not guarantee its accuracy. Members of the public must verify the accuracy of all entries by, for example, contacting local law enforcement and local health departments.

Date of Government Version: 06/01/2015  
Date Data Arrived at EDR: 06/02/2015  
Date Made Active in Reports: 09/16/2015  
Number of Days to Update: 106

Source: Drug Enforcement Administration  
Telephone: 202-307-1000  
Last EDR Contact: 08/31/2015  
Next Scheduled EDR Contact: 12/14/2015  
Data Release Frequency: No Update Planned

## US FIN ASSUR: Financial Assurance Information

All owners and operators of facilities that treat, store, or dispose of hazardous waste are required to provide proof that they will have sufficient funds to pay for the clean up, closure, and post-closure care of their facilities.

Date of Government Version: 06/01/2015  
Date Data Arrived at EDR: 06/02/2015  
Date Made Active in Reports: 09/16/2015  
Number of Days to Update: 106

Source: Environmental Protection Agency  
Telephone: 202-566-1917  
Last EDR Contact: 08/12/2015  
Next Scheduled EDR Contact: 11/30/2015  
Data Release Frequency: Quarterly

## STATE AND LOCAL RECORDS

### HIST CAL-SITES: Calsites Database

The Calsites database contains potential or confirmed hazardous substance release properties. In 1996, California EPA reevaluated and significantly reduced the number of sites in the Calsites database. No longer updated by the state agency. It has been replaced by ENVIROSTOR.

Date of Government Version: 08/08/2005  
Date Data Arrived at EDR: 08/03/2006  
Date Made Active in Reports: 08/24/2006  
Number of Days to Update: 21

Source: Department of Toxic Substance Control  
Telephone: 916-323-3400  
Last EDR Contact: 02/23/2009  
Next Scheduled EDR Contact: 05/25/2009  
Data Release Frequency: No Update Planned

# GOVERNMENT RECORDS SEARCHED / DATA CURRENCY TRACKING

## CA BOND EXP. PLAN: Bond Expenditure Plan

Department of Health Services developed a site-specific expenditure plan as the basis for an appropriation of Hazardous Substance Cleanup Bond Act funds. It is not updated.

Date of Government Version: 01/01/1989  
Date Data Arrived at EDR: 07/27/1994  
Date Made Active in Reports: 08/02/1994  
Number of Days to Update: 6

Source: Department of Health Services  
Telephone: 916-255-2118  
Last EDR Contact: 05/31/1994  
Next Scheduled EDR Contact: N/A  
Data Release Frequency: No Update Planned

## SCH: School Property Evaluation Program

This category contains proposed and existing school sites that are being evaluated by DTSC for possible hazardous materials contamination. In some cases, these properties may be listed in the CalSites category depending on the level of threat to public health and safety or the environment they pose.

Date of Government Version: 08/03/2015  
Date Data Arrived at EDR: 08/04/2015  
Date Made Active in Reports: 09/03/2015  
Number of Days to Update: 30

Source: Department of Toxic Substances Control  
Telephone: 916-323-3400  
Last EDR Contact: 08/04/2015  
Next Scheduled EDR Contact: 11/16/2015  
Data Release Frequency: Quarterly

## TOXIC PITS: Toxic Pits Cleanup Act Sites

Toxic PITS Cleanup Act Sites. TOXIC PITS identifies sites suspected of containing hazardous substances where cleanup has not yet been completed.

Date of Government Version: 07/01/1995  
Date Data Arrived at EDR: 08/30/1995  
Date Made Active in Reports: 09/26/1995  
Number of Days to Update: 27

Source: State Water Resources Control Board  
Telephone: 916-227-4364  
Last EDR Contact: 01/26/2009  
Next Scheduled EDR Contact: 04/27/2009  
Data Release Frequency: No Update Planned

## SWF/LF (SWIS): Solid Waste Information System

Active, Closed and Inactive Landfills. SWF/LF records typically contain an inventory of solid waste disposal facilities or landfills. These may be active or inactive facilities or open dumps that failed to meet RCRA Section 4004 criteria for solid waste landfills or disposal sites.

Date of Government Version: 08/17/2015  
Date Data Arrived at EDR: 08/18/2015  
Date Made Active in Reports: 09/03/2015  
Number of Days to Update: 16

Source: Department of Resources Recycling and Recovery  
Telephone: 916-341-6320  
Last EDR Contact: 08/18/2015  
Next Scheduled EDR Contact: 11/30/2015  
Data Release Frequency: Quarterly

## UIC: UIC Listing

A listing of wells identified as underground injection wells, in the California Oil and Gas Wells database.

Date of Government Version: 07/23/2015  
Date Data Arrived at EDR: 09/15/2015  
Date Made Active in Reports: 10/13/2015  
Number of Days to Update: 28

Source: Department of Conservation  
Telephone: 916-445-2408  
Last EDR Contact: 09/15/2015  
Next Scheduled EDR Contact: 12/28/2015  
Data Release Frequency: Varies

## WDS: Waste Discharge System

Sites which have been issued waste discharge requirements.

Date of Government Version: 06/19/2007  
Date Data Arrived at EDR: 06/20/2007  
Date Made Active in Reports: 06/29/2007  
Number of Days to Update: 9

Source: State Water Resources Control Board  
Telephone: 916-341-5227  
Last EDR Contact: 05/20/2015  
Next Scheduled EDR Contact: 09/07/2015  
Data Release Frequency: Quarterly



# GOVERNMENT RECORDS SEARCHED / DATA CURRENCY TRACKING

## NPDES: NPDES Permits Listing

A listing of NPDES permits, including stormwater.

|   |   |
|---|---|
| Date of Government Version: 08/17/2015  | Source: State Water Resources Control Board |
| Date Data Arrived at EDR: 08/18/2015    | Telephone: 916-445-9379                     |
| Date Made Active in Reports: 09/11/2015 | Last EDR Contact: 08/18/2015                |
| Number of Days to Update: 24            | Next Scheduled EDR Contact: 11/30/2015      |
|   | Data Release Frequency: Quarterly           |

## CORTESE: "Cortese" Hazardous Waste & Substances Sites List

The sites for the list are designated by the State Water Resource Control Board (LUST), the Integrated Waste Board (SWF/LS), and the Department of Toxic Substances Control (Cal-Sites).

|   |   |
|---|---|
| Date of Government Version: 06/24/2015  | Source: CAL EPA/Office of Emergency Information |
| Date Data Arrived at EDR: 06/26/2015    | Telephone: 916-323-3400                         |
| Date Made Active in Reports: 07/14/2015 | Last EDR Contact: 06/26/2015                    |
| Number of Days to Update: 18            | Next Scheduled EDR Contact: 10/12/2015          |
|   | Data Release Frequency: Quarterly               |

## HIST CORTESE: Hazardous Waste & Substance Site List

The sites for the list are designated by the State Water Resource Control Board [LUST], the Integrated Waste Board [SWF/LS], and the Department of Toxic Substances Control [CAL SITES]. This listing is no longer updated by the state agency.

|   |  |
|---|--|
| Date of Government Version: 04/01/2001  | Source: Department of Toxic Substances Control |
| Date Data Arrived at EDR: 01/22/2009    | Telephone: 916-323-3400                        |
| Date Made Active in Reports: 04/08/2009 | Last EDR Contact: 01/22/2009                   |
| Number of Days to Update: 76            | Next Scheduled EDR Contact: N/A                |
|   | Data Release Frequency: No Update Planned      |

## SWRCY: Recycler Database

A listing of recycling facilities in California.

|   |  |
|---|--|
| Date of Government Version: 09/14/2015  | Source: Department of Conservation     |
| Date Data Arrived at EDR: 09/15/2015    | Telephone: 916-323-3836                |
| Date Made Active in Reports: 10/14/2015 | Last EDR Contact: 09/15/2015           |
| Number of Days to Update: 29            | Next Scheduled EDR Contact: 12/28/2015 |
|   | Data Release Frequency: Quarterly      |

## LUST REG 1: Active Toxic Site Investigation

Del Norte, Humboldt, Lake, Mendocino, Modoc, Siskiyou, Sonoma, Trinity counties. For more current information, please refer to the State Water Resources Control Board's LUST database.

|   |   |
|---|---|
| Date of Government Version: 02/01/2001  | Source: California Regional Water Quality Control Board North Coast (1) |
| Date Data Arrived at EDR: 02/28/2001    | Telephone: 707-570-3769   |
| Date Made Active in Reports: 03/29/2001 | Last EDR Contact: 08/01/2011  |
| Number of Days to Update: 29            | Next Scheduled EDR Contact: 11/14/2011                                  |
|   | Data Release Frequency: No Update Planned                               |

## LUST REG 2: Fuel Leak List

Leaking Underground Storage Tank locations. Alameda, Contra Costa, Marin, Napa, San Francisco, San Mateo, Santa Clara, Solano, Sonoma counties.

|   |  |
|---|--|
| Date of Government Version: 09/30/2004  | Source: California Regional Water Quality Control Board San Francisco Bay Region (2) |
| Date Data Arrived at EDR: 10/20/2004    | Telephone: 510-622-2433  |
| Date Made Active in Reports: 11/19/2004 | Last EDR Contact: 09/19/2011   |
| Number of Days to Update: 30            | Next Scheduled EDR Contact: 01/02/2012   |
|   | Data Release Frequency: Quarterly  |

# GOVERNMENT RECORDS SEARCHED / DATA CURRENCY TRACKING

## LUST REG 3: Leaking Underground Storage Tank Database

Leaking Underground Storage Tank locations. Monterey, San Benito, San Luis Obispo, Santa Barbara, Santa Cruz counties.

|   |  |
|---|--|
| Date of Government Version: 05/19/2003  | Source: California Regional Water Quality Control Board Central Coast Region (3) |
| Date Data Arrived at EDR: 05/19/2003    | Telephone: 805-542-4786  |
| Date Made Active in Reports: 06/02/2003 | Last EDR Contact: 07/18/2011   |
| Number of Days to Update: 14            | Next Scheduled EDR Contact: 10/31/2011   |
|   | Data Release Frequency: No Update Planned  |

## LUST REG 4: Underground Storage Tank Leak List

Los Angeles, Ventura counties. For more current information, please refer to the State Water Resources Control Board's LUST database.

|   |  |
|---|--|
| Date of Government Version: 09/07/2004  | Source: California Regional Water Quality Control Board Los Angeles Region (4) |
| Date Data Arrived at EDR: 09/07/2004    | Telephone: 213-576-6710  |
| Date Made Active in Reports: 10/12/2004 | Last EDR Contact: 09/06/2011   |
| Number of Days to Update: 35            | Next Scheduled EDR Contact: 12/19/2011   |
|   | Data Release Frequency: No Update Planned                                      |

## LUST REG 5: Leaking Underground Storage Tank Database

Leaking Underground Storage Tank locations. Alameda, Alpine, Amador, Butte, Colusa, Contra Costa, Calveras, El Dorado, Fresno, Glenn, Kern, Kings, Lake, Lassen, Madera, Mariposa, Merced, Modoc, Napa, Nevada, Placer, Plumas, Sacramento, San Joaquin, Shasta, Solano, Stanislaus, Sutter, Tehama, Tulare, Tuolumne, Yolo, Yuba counties.

|   |   |
|---|---|
| Date of Government Version: 07/01/2008  | Source: California Regional Water Quality Control Board Central Valley Region (5) |
| Date Data Arrived at EDR: 07/22/2008    | Telephone: 916-464-4834   |
| Date Made Active in Reports: 07/31/2008 | Last EDR Contact: 07/01/2011  |
| Number of Days to Update: 9             | Next Scheduled EDR Contact: 10/17/2011  |
|   | Data Release Frequency: No Update Planned   |

## LUST REG 6L: Leaking Underground Storage Tank Case Listing

For more current information, please refer to the State Water Resources Control Board's LUST database.

|   |   |
|---|---|
| Date of Government Version: 09/09/2003  | Source: California Regional Water Quality Control Board Lahontan Region (6) |
| Date Data Arrived at EDR: 09/10/2003    | Telephone: 530-542-5572   |
| Date Made Active in Reports: 10/07/2003 | Last EDR Contact: 09/12/2011  |
| Number of Days to Update: 27            | Next Scheduled EDR Contact: 12/26/2011                                      |
|   | Data Release Frequency: No Update Planned                                   |

## LUST REG 6V: Leaking Underground Storage Tank Case Listing

Leaking Underground Storage Tank locations. Inyo, Kern, Los Angeles, Mono, San Bernardino counties.

|   |   |
|---|---|
| Date of Government Version: 06/07/2005  | Source: California Regional Water Quality Control Board Victorville Branch Office (6) |
| Date Data Arrived at EDR: 06/07/2005    | Telephone: 760-241-7365   |
| Date Made Active in Reports: 06/29/2005 | Last EDR Contact: 09/12/2011  |
| Number of Days to Update: 22            | Next Scheduled EDR Contact: 12/26/2011  |
|   | Data Release Frequency: No Update Planned   |

## LUST REG 7: Leaking Underground Storage Tank Case Listing

Leaking Underground Storage Tank locations. Imperial, Riverside, San Diego, Santa Barbara counties.

|   |   |
|---|---|
| Date of Government Version: 02/26/2004  | Source: California Regional Water Quality Control Board Colorado River Basin Region (7) |
| Date Data Arrived at EDR: 02/26/2004    | Telephone: 760-776-8943   |
| Date Made Active in Reports: 03/24/2004 | Last EDR Contact: 08/01/2011  |
| Number of Days to Update: 27            | Next Scheduled EDR Contact: 11/14/2011  |
|   | Data Release Frequency: No Update Planned   |

## LUST REG 8: Leaking Underground Storage Tanks

California Regional Water Quality Control Board Santa Ana Region (8). For more current information, please refer to the State Water Resources Control Board's LUST database.

# GOVERNMENT RECORDS SEARCHED / DATA CURRENCY TRACKING

Date of Government Version: 02/14/2005  
Date Data Arrived at EDR: 02/15/2005  
Date Made Active in Reports: 03/28/2005  
Number of Days to Update: 41

Source: California Regional Water Quality Control Board Santa Ana Region (8)  
Telephone: 909-782-4496  
Last EDR Contact: 08/15/2011  
Next Scheduled EDR Contact: 11/28/2011  
Data Release Frequency: Varies

## LUST REG 9: Leaking Underground Storage Tank Report

Orange, Riverside, San Diego counties. For more current information, please refer to the State Water Resources Control Board's LUST database.

Date of Government Version: 03/01/2001  
Date Data Arrived at EDR: 04/23/2001  
Date Made Active in Reports: 05/21/2001  
Number of Days to Update: 28

Source: California Regional Water Quality Control Board San Diego Region (9)  
Telephone: 858-637-5595  
Last EDR Contact: 09/26/2011  
Next Scheduled EDR Contact: 01/09/2012  
Data Release Frequency: No Update Planned

## LUST: Geotracker's Leaking Underground Fuel Tank Report

Leaking Underground Storage Tank Incident Reports. LUST records contain an inventory of reported leaking underground storage tank incidents. Not all states maintain these records, and the information stored varies by state. For more information on a particular leaking underground storage tank sites, please contact the appropriate regulatory agency.

Date of Government Version: 09/14/2015  
Date Data Arrived at EDR: 09/15/2015  
Date Made Active in Reports: 10/13/2015  
Number of Days to Update: 28

Source: State Water Resources Control Board  
Telephone: see region list  
Last EDR Contact: 09/15/2015  
Next Scheduled EDR Contact: 12/28/2015  
Data Release Frequency: Quarterly

## CA FID UST: Facility Inventory Database

The Facility Inventory Database (FID) contains a historical listing of active and inactive underground storage tank locations from the State Water Resource Control Board. Refer to local/county source for current data.

Date of Government Version: 10/31/1994  
Date Data Arrived at EDR: 09/05/1995  
Date Made Active in Reports: 09/29/1995  
Number of Days to Update: 24

Source: California Environmental Protection Agency  
Telephone: 916-341-5851  
Last EDR Contact: 12/28/1998  
Next Scheduled EDR Contact: N/A  
Data Release Frequency: No Update Planned

## SLIC: Statewide SLIC Cases

The SLIC (Spills, Leaks, Investigations and Cleanup) program is designed to protect and restore water quality from spills, leaks, and similar discharges.

Date of Government Version: 09/14/2015  
Date Data Arrived at EDR: 09/15/2015  
Date Made Active in Reports: 10/13/2015  
Number of Days to Update: 28

Source: State Water Resources Control Board  
Telephone: 866-480-1028  
Last EDR Contact: 09/15/2015  
Next Scheduled EDR Contact: 12/28/2015  
Data Release Frequency: Varies

## SLIC REG 1: Active Toxic Site Investigations

The SLIC (Spills, Leaks, Investigations and Cleanup) program is designed to protect and restore water quality from spills, leaks, and similar discharges.

Date of Government Version: 04/03/2003  
Date Data Arrived at EDR: 04/07/2003  
Date Made Active in Reports: 04/25/2003  
Number of Days to Update: 18

Source: California Regional Water Quality Control Board, North Coast Region (1)  
Telephone: 707-576-2220  
Last EDR Contact: 08/01/2011  
Next Scheduled EDR Contact: 11/14/2011  
Data Release Frequency: No Update Planned

## SLIC REG 2: Spills, Leaks, Investigation & Cleanup Cost Recovery Listing

The SLIC (Spills, Leaks, Investigations and Cleanup) program is designed to protect and restore water quality from spills, leaks, and similar discharges.

# GOVERNMENT RECORDS SEARCHED / DATA CURRENCY TRACKING

Date of Government Version: 09/30/2004  
Date Data Arrived at EDR: 10/20/2004  
Date Made Active in Reports: 11/19/2004  
Number of Days to Update: 30

Source: Regional Water Quality Control Board San Francisco Bay Region (2)  
Telephone: 510-286-0457  
Last EDR Contact: 09/19/2011  
Next Scheduled EDR Contact: 01/02/2012  
Data Release Frequency: Quarterly

## SLIC REG 3: Spills, Leaks, Investigation & Cleanup Cost Recovery Listing

The SLIC (Spills, Leaks, Investigations and Cleanup) program is designed to protect and restore water quality from spills, leaks, and similar discharges.

Date of Government Version: 05/18/2006  
Date Data Arrived at EDR: 05/18/2006  
Date Made Active in Reports: 06/15/2006  
Number of Days to Update: 28

Source: California Regional Water Quality Control Board Central Coast Region (3)  
Telephone: 805-549-3147  
Last EDR Contact: 07/18/2011  
Next Scheduled EDR Contact: 10/31/2011  
Data Release Frequency: Semi-Annually

## SLIC REG 4: Spills, Leaks, Investigation & Cleanup Cost Recovery Listing

The SLIC (Spills, Leaks, Investigations and Cleanup) program is designed to protect and restore water quality from spills, leaks, and similar discharges.

Date of Government Version: 11/17/2004  
Date Data Arrived at EDR: 11/18/2004  
Date Made Active in Reports: 01/04/2005  
Number of Days to Update: 47

Source: Region Water Quality Control Board Los Angeles Region (4)  
Telephone: 213-576-6600  
Last EDR Contact: 07/01/2011  
Next Scheduled EDR Contact: 10/17/2011  
Data Release Frequency: Varies

## SLIC REG 5: Spills, Leaks, Investigation & Cleanup Cost Recovery Listing

The SLIC (Spills, Leaks, Investigations and Cleanup) program is designed to protect and restore water quality from spills, leaks, and similar discharges.

Date of Government Version: 04/01/2005  
Date Data Arrived at EDR: 04/05/2005  
Date Made Active in Reports: 04/21/2005  
Number of Days to Update: 16

Source: Regional Water Quality Control Board Central Valley Region (5)  
Telephone: 916-464-3291  
Last EDR Contact: 09/12/2011  
Next Scheduled EDR Contact: 12/26/2011  
Data Release Frequency: Semi-Annually

## SLIC REG 6V: Spills, Leaks, Investigation & Cleanup Cost Recovery Listing

The SLIC (Spills, Leaks, Investigations and Cleanup) program is designed to protect and restore water quality from spills, leaks, and similar discharges.

Date of Government Version: 05/24/2005  
Date Data Arrived at EDR: 05/25/2005  
Date Made Active in Reports: 06/16/2005  
Number of Days to Update: 22

Source: Regional Water Quality Control Board, Victorville Branch  
Telephone: 619-241-6583  
Last EDR Contact: 08/15/2011  
Next Scheduled EDR Contact: 11/28/2011  
Data Release Frequency: Semi-Annually

## SLIC REG 6L: SLIC Sites

The SLIC (Spills, Leaks, Investigations and Cleanup) program is designed to protect and restore water quality from spills, leaks, and similar discharges.

Date of Government Version: 09/07/2004  
Date Data Arrived at EDR: 09/07/2004  
Date Made Active in Reports: 10/12/2004  
Number of Days to Update: 35

Source: California Regional Water Quality Control Board, Lahontan Region  
Telephone: 530-542-5574  
Last EDR Contact: 08/15/2011  
Next Scheduled EDR Contact: 11/28/2011  
Data Release Frequency: No Update Planned

## SLIC REG 7: SLIC List

The SLIC (Spills, Leaks, Investigations and Cleanup) program is designed to protect and restore water quality from spills, leaks, and similar discharges.

# GOVERNMENT RECORDS SEARCHED / DATA CURRENCY TRACKING

Date of Government Version: 11/24/2004  
Date Data Arrived at EDR: 11/29/2004  
Date Made Active in Reports: 01/04/2005  
Number of Days to Update: 36

Source: California Regional Quality Control Board, Colorado River Basin Region  
Telephone: 760-346-7491  
Last EDR Contact: 08/01/2011  
Next Scheduled EDR Contact: 11/14/2011  
Data Release Frequency: No Update Planned

## SLIC REG 8: Spills, Leaks, Investigation & Cleanup Cost Recovery Listing

The SLIC (Spills, Leaks, Investigations and Cleanup) program is designed to protect and restore water quality from spills, leaks, and similar discharges.

Date of Government Version: 04/03/2008  
Date Data Arrived at EDR: 04/03/2008  
Date Made Active in Reports: 04/14/2008  
Number of Days to Update: 11

Source: California Region Water Quality Control Board Santa Ana Region (8)  
Telephone: 951-782-3298  
Last EDR Contact: 09/12/2011  
Next Scheduled EDR Contact: 12/26/2011  
Data Release Frequency: Semi-Annually

## SLIC REG 9: Spills, Leaks, Investigation & Cleanup Cost Recovery Listing

The SLIC (Spills, Leaks, Investigations and Cleanup) program is designed to protect and restore water quality from spills, leaks, and similar discharges.

Date of Government Version: 09/10/2007  
Date Data Arrived at EDR: 09/11/2007  
Date Made Active in Reports: 09/28/2007  
Number of Days to Update: 17

Source: California Regional Water Quality Control Board San Diego Region (9)  
Telephone: 858-467-2980  
Last EDR Contact: 08/08/2011  
Next Scheduled EDR Contact: 11/21/2011  
Data Release Frequency: Annually

## UST: Active UST Facilities

Active UST facilities gathered from the local regulatory agencies

Date of Government Version: 09/14/2015  
Date Data Arrived at EDR: 09/15/2015  
Date Made Active in Reports: 10/13/2015  
Number of Days to Update: 28

Source: SWRCB  
Telephone: 916-341-5851  
Last EDR Contact: 09/15/2015  
Next Scheduled EDR Contact: 12/28/2015  
Data Release Frequency: Semi-Annually

## UST MENDOCINO: Mendocino County UST Database

A listing of underground storage tank locations in Mendocino County.

Date of Government Version: 09/23/2009  
Date Data Arrived at EDR: 09/23/2009  
Date Made Active in Reports: 10/01/2009  
Number of Days to Update: 8

Source: Department of Public Health  
Telephone: 707-463-4466  
Last EDR Contact: 06/01/2015  
Next Scheduled EDR Contact: 09/14/2015  
Data Release Frequency: Annually

## HIST UST: Hazardous Substance Storage Container Database

The Hazardous Substance Storage Container Database is a historical listing of UST sites. Refer to local/county source for current data.

Date of Government Version: 10/15/1990  
Date Data Arrived at EDR: 01/25/1991  
Date Made Active in Reports: 02/12/1991  
Number of Days to Update: 18

Source: State Water Resources Control Board  
Telephone: 916-341-5851  
Last EDR Contact: 07/26/2001  
Next Scheduled EDR Contact: N/A  
Data Release Frequency: No Update Planned

## LIENS: Environmental Liens Listing

A listing of property locations with environmental liens for California where DTSC is a lien holder.

Date of Government Version: 09/08/2015  
Date Data Arrived at EDR: 09/10/2015  
Date Made Active in Reports: 10/12/2015  
Number of Days to Update: 32

Source: Department of Toxic Substances Control  
Telephone: 916-323-3400  
Last EDR Contact: 09/08/2015  
Next Scheduled EDR Contact: 12/21/2015  
Data Release Frequency: Varies

# GOVERNMENT RECORDS SEARCHED / DATA CURRENCY TRACKING

## SWEEPS UST: SWEEPS UST Listing

Statewide Environmental Evaluation and Planning System. This underground storage tank listing was updated and maintained by a company contacted by the SWRCB in the early 1990's. The listing is no longer updated or maintained. The local agency is the contact for more information on a site on the SWEEPS list.

|   |   |
|---|---|
| Date of Government Version: 06/01/1994  | Source: State Water Resources Control Board |
| Date Data Arrived at EDR: 07/07/2005    | Telephone: N/A                              |
| Date Made Active in Reports: 08/11/2005 | Last EDR Contact: 06/03/2005                |
| Number of Days to Update: 35            | Next Scheduled EDR Contact: N/A             |
|   | Data Release Frequency: No Update Planned   |

## CHMIRS: California Hazardous Material Incident Report System

California Hazardous Material Incident Reporting System. CHMIRS contains information on reported hazardous material incidents (accidental releases or spills).

|   |  |
|---|--|
| Date of Government Version: 06/15/2015  | Source: Office of Emergency Services   |
| Date Data Arrived at EDR: 07/28/2015    | Telephone: 916-845-8400                |
| Date Made Active in Reports: 08/03/2015 | Last EDR Contact: 07/28/2015           |
| Number of Days to Update: 6             | Next Scheduled EDR Contact: 11/09/2015 |
|   | Data Release Frequency: Varies         |

## LDS: Land Disposal Sites Listing

The Land Disposal program regulates of waste discharge to land for treatment, storage and disposal in waste management units.

|   |   |
|---|---|
| Date of Government Version: 09/14/2015  | Source: State Water Quality Control Board |
| Date Data Arrived at EDR: 09/15/2015    | Telephone: 866-480-1028                   |
| Date Made Active in Reports: 10/13/2015 | Last EDR Contact: 09/15/2015              |
| Number of Days to Update: 28            | Next Scheduled EDR Contact: 12/28/2015    |
|   | Data Release Frequency: Quarterly         |

## MCS: Military Cleanup Sites Listing

The State Water Resources Control Board and nine Regional Water Quality Control Boards partner with the Department of Defense (DoD) through the Defense and State Memorandum of Agreement (DSMOA) to oversee the investigation and remediation of water quality issues at military facilities.

|   |   |
|---|---|
| Date of Government Version: 09/14/2015  | Source: State Water Resources Control Board |
| Date Data Arrived at EDR: 09/15/2015    | Telephone: 866-480-1028                     |
| Date Made Active in Reports: 10/13/2015 | Last EDR Contact: 09/15/2015                |
| Number of Days to Update: 28            | Next Scheduled EDR Contact: 12/28/2015      |
|   | Data Release Frequency: Quarterly           |

## AST: Aboveground Petroleum Storage Tank Facilities

A listing of aboveground storage tank petroleum storage tank locations.

|   |  |
|---|--|
| Date of Government Version: 08/01/2009  | Source: California Environmental Protection Agency |
| Date Data Arrived at EDR: 09/10/2009    | Telephone: 916-327-5092                            |
| Date Made Active in Reports: 10/01/2009 | Last EDR Contact: 07/13/2015                       |
| Number of Days to Update: 21            | Next Scheduled EDR Contact: 10/12/2015             |
|   | Data Release Frequency: Quarterly                  |

## NOTIFY 65: Proposition 65 Records

Listings of all Proposition 65 incidents reported to counties by the State Water Resources Control Board and the Regional Water Quality Control Board. This database is no longer updated by the reporting agency.

|   |   |
|---|---|
| Date of Government Version: 08/04/2015  | Source: State Water Resources Control Board |
| Date Data Arrived at EDR: 08/25/2015    | Telephone: 916-445-3846                     |
| Date Made Active in Reports: 10/05/2015 | Last EDR Contact: 10/05/2015                |
| Number of Days to Update: 41            | Next Scheduled EDR Contact: 01/04/2016      |
|   | Data Release Frequency: No Update Planned   |

# GOVERNMENT RECORDS SEARCHED / DATA CURRENCY TRACKING

## DEED: Deed Restriction Listing

Site Mitigation and Brownfields Reuse Program Facility Sites with Deed Restrictions & Hazardous Waste Management Program Facility Sites with Deed / Land Use Restriction. The DTSC Site Mitigation and Brownfields Reuse Program (SMBRP) list includes sites cleaned up under the program's oversight and generally does not include current or former hazardous waste facilities that required a hazardous waste facility permit. The list represents deed restrictions that are active. Some sites have multiple deed restrictions. The DTSC Hazardous Waste Management Program (HWMP) has developed a list of current or former hazardous waste facilities that have a recorded land use restriction at the local county recorder's office. The land use restrictions on this list were required by the DTSC HWMP as a result of the presence of hazardous substances that remain on site after the facility (or part of the facility) has been closed or cleaned up. The types of land use restriction include deed notice, deed restriction, or a land use restriction that binds current and future owners.

|   |  |
|---|--|
| Date of Government Version: 09/08/2015  | Source: DTSC and SWRCB                 |
| Date Data Arrived at EDR: 09/09/2015    | Telephone: 916-323-3400                |
| Date Made Active in Reports: 10/13/2015 | Last EDR Contact: 09/09/2015           |
| Number of Days to Update: 34            | Next Scheduled EDR Contact: 12/21/2015 |
|   | Data Release Frequency: Semi-Annually  |

## VCP: Voluntary Cleanup Program Properties

Contains low threat level properties with either confirmed or unconfirmed releases and the project proponents have request that DTSC oversee investigation and/or cleanup activities and have agreed to provide coverage for DTSC's costs.

|   |  |
|---|--|
| Date of Government Version: 08/03/2015  | Source: Department of Toxic Substances Control |
| Date Data Arrived at EDR: 08/04/2015    | Telephone: 916-323-3400                        |
| Date Made Active in Reports: 09/03/2015 | Last EDR Contact: 08/04/2015                   |
| Number of Days to Update: 30            | Next Scheduled EDR Contact: 11/16/2015         |
|   | Data Release Frequency: Quarterly              |

## DRYCLEANERS: Cleaner Facilities

A list of drycleaner related facilities that have EPA ID numbers. These are facilities with certain SIC codes: power laundries, family and commercial; garment pressing and cleaner's agents; linen supply; coin-operated laundries and cleaning; drycleaning plants, except rugs; carpet and upholster cleaning; industrial launderers; laundry and garment services.

|   |   |
|---|---|
| Date of Government Version: 08/10/2015  | Source: Department of Toxic Substance Control |
| Date Data Arrived at EDR: 08/27/2015    | Telephone: 916-327-4498                       |
| Date Made Active in Reports: 10/01/2015 | Last EDR Contact: 09/03/2015                  |
| Number of Days to Update: 35            | Next Scheduled EDR Contact: 12/21/2015        |
|   | Data Release Frequency: Annually              |

## WIP: Well Investigation Program Case List

Well Investigation Program case in the San Gabriel and San Fernando Valley area.

|   |   |
|---|---|
| Date of Government Version: 07/03/2009  | Source: Los Angeles Water Quality Control Board |
| Date Data Arrived at EDR: 07/21/2009    | Telephone: 213-576-6726                         |
| Date Made Active in Reports: 08/03/2009 | Last EDR Contact: 06/22/2015                    |
| Number of Days to Update: 13            | Next Scheduled EDR Contact: 10/12/2015          |
|   | Data Release Frequency: Varies                  |

## CDL: Clandestine Drug Labs

A listing of drug lab locations. Listing of a location in this database does not indicate that any illegal drug lab materials were or were not present there, and does not constitute a determination that the location either requires or does not require additional cleanup work.

|   |  |
|---|--|
| Date of Government Version: 12/31/2014  | Source: Department of Toxic Substances Control |
| Date Data Arrived at EDR: 03/10/2015    | Telephone: 916-255-6504                        |
| Date Made Active in Reports: 03/18/2015 | Last EDR Contact: 08/07/2015                   |
| Number of Days to Update: 8             | Next Scheduled EDR Contact: 10/28/2015         |
|   | Data Release Frequency: Varies                 |

# GOVERNMENT RECORDS SEARCHED / DATA CURRENCY TRACKING

## ENF: Enforcement Action Listing

A listing of Water Board Enforcement Actions. Formal is everything except Oral/Verbal Communication, Notice of Violation, Expedited Payment Letter, and Staff Enforcement Letter.

|   |   |
|---|---|
| Date of Government Version: 08/24/2015  | Source: State Water Resources Control Board |
| Date Data Arrived at EDR: 08/26/2015    | Telephone: 916-445-9379                     |
| Date Made Active in Reports: 10/01/2015 | Last EDR Contact: 08/24/2015                |
| Number of Days to Update: 36            | Next Scheduled EDR Contact: 11/09/2015      |
|   | Data Release Frequency: Varies              |

## RESPONSE: State Response Sites

Identifies confirmed release sites where DTSC is involved in remediation, either in a lead or oversight capacity. These confirmed release sites are generally high-priority and high potential risk.

|   |  |
|---|--|
| Date of Government Version: 08/03/2015  | Source: Department of Toxic Substances Control |
| Date Data Arrived at EDR: 08/04/2015    | Telephone: 916-323-3400                        |
| Date Made Active in Reports: 09/03/2015 | Last EDR Contact: 08/04/2015                   |
| Number of Days to Update: 30            | Next Scheduled EDR Contact: 11/16/2015         |
|   | Data Release Frequency: Quarterly              |

## HAZNET: Facility and Manifest Data

Facility and Manifest Data. The data is extracted from the copies of hazardous waste manifests received each year by the DTSC. The annual volume of manifests is typically 700,000 - 1,000,000 annually, representing approximately 350,000 - 500,000 shipments. Data are from the manifests submitted without correction, and therefore many contain some invalid values for data elements such as generator ID, TSD ID, waste category, and disposal method. This database begins with calendar year 1993.

|   |  |
|---|--|
| Date of Government Version: 12/31/2013  | Source: California Environmental Protection Agency |
| Date Data Arrived at EDR: 10/15/2014    | Telephone: 916-255-1136                            |
| Date Made Active in Reports: 11/19/2014 | Last EDR Contact: 07/17/2015                       |
| Number of Days to Update: 35            | Next Scheduled EDR Contact: 10/28/2015             |
|   | Data Release Frequency: Annually                   |

## EMI: Emissions Inventory Data

Toxics and criteria pollutant emissions data collected by the ARB and local air pollution agencies.

|   |  |
|---|--|
| Date of Government Version: 12/31/2012  | Source: California Air Resources Board |
| Date Data Arrived at EDR: 03/25/2014    | Telephone: 916-322-2990                |
| Date Made Active in Reports: 04/28/2014 | Last EDR Contact: 06/25/2015           |
| Number of Days to Update: 34            | Next Scheduled EDR Contact: 10/05/2015 |
|   | Data Release Frequency: Varies         |

## HAULERS: Registered Waste Tire Haulers Listing

A listing of registered waste tire haulers.

|   |   |
|---|---|
| Date of Government Version: 05/26/2015  | Source: Integrated Waste Management Board |
| Date Data Arrived at EDR: 05/28/2015    | Telephone: 916-341-6422                   |
| Date Made Active in Reports: 06/05/2015 | Last EDR Contact: 08/12/2015              |
| Number of Days to Update: 8             | Next Scheduled EDR Contact: 11/30/2015    |
|   | Data Release Frequency: Varies            |

## ENVIROSTOR: EnviroStor Database

The Department of Toxic Substances Control's (DTSC's) Site Mitigation and Brownfields Reuse Program's (SMBRP's) EnviroStor database identifies sites that have known contamination or sites for which there may be reasons to investigate further. The database includes the following site types: Federal Superfund sites (National Priorities List (NPL)); State Response, including Military Facilities and State Superfund; Voluntary Cleanup; and School sites. EnviroStor provides similar information to the information that was available in CalSites, and provides additional site information, including, but not limited to, identification of formerly-contaminated properties that have been released for reuse, properties where environmental deed restrictions have been recorded to prevent inappropriate land uses, and risk characterization information that is used to assess potential impacts to public health and the environment at contaminated sites.



# GOVERNMENT RECORDS SEARCHED / DATA CURRENCY TRACKING

Date of Government Version: 08/03/2015  
Date Data Arrived at EDR: 08/04/2015  
Date Made Active in Reports: 09/03/2015  
Number of Days to Update: 30

Source: Department of Toxic Substances Control  
Telephone: 916-323-3400  
Last EDR Contact: 08/04/2015  
Next Scheduled EDR Contact: 11/16/2015  
Data Release Frequency: Quarterly

## MWMP: Medical Waste Management Program Listing

The Medical Waste Management Program (MWMP) ensures the proper handling and disposal of medical waste by permitting and inspecting medical waste Offsite Treatment Facilities (PDF) and Transfer Stations (PDF) throughout the state. MWMP also oversees all Medical Waste Transporters.

Date of Government Version: 09/03/2015  
Date Data Arrived at EDR: 09/09/2015  
Date Made Active in Reports: 10/12/2015  
Number of Days to Update: 33

Source: Department of Public Health  
Telephone: 916-558-1784  
Last EDR Contact: 09/09/2015  
Next Scheduled EDR Contact: 12/21/2015  
Data Release Frequency: Varies

## WASTEWATER PITS: Oil Wastewater Pits Listing

Water officials discovered that oil producers have been dumping chemical-laden wastewater into hundreds of unlined pits that are operating without proper permits. Inspections completed by the Central Valley Regional Water Quality Control Board revealed the existence of previously unidentified waste sites. The water board's review found that more than one-third of the region's active disposal pits are operating without permission.

Date of Government Version: 04/15/2015  
Date Data Arrived at EDR: 04/17/2015  
Date Made Active in Reports: 06/23/2015  
Number of Days to Update: 67

Source: RWQCB, Central Valley Region  
Telephone: 559-445-5577  
Last EDR Contact: 07/13/2015  
Next Scheduled EDR Contact: 10/28/2015  
Data Release Frequency: Varies

## BROWNFIELDS: Considered Brownfields Sites Listing

A listing of sites the SWRCB considers to be Brownfields since these are sites have come to them through the MOA Process.

Date of Government Version: 06/25/2015  
Date Data Arrived at EDR: 09/08/2015  
Date Made Active in Reports: 10/12/2015  
Number of Days to Update: 34

Source: State Water Resources Control Board  
Telephone: 916-323-7905  
Last EDR Contact: 09/08/2015  
Next Scheduled EDR Contact: 12/21/2015  
Data Release Frequency: Varies

## HWP: EnviroStor Permitted Facilities Listing

Detailed information on permitted hazardous waste facilities and corrective action ("cleanups") tracked in EnviroStor.

Date of Government Version: 08/24/2015  
Date Data Arrived at EDR: 08/26/2015  
Date Made Active in Reports: 10/01/2015  
Number of Days to Update: 36

Source: Department of Toxic Substances Control  
Telephone: 916-323-3400  
Last EDR Contact: 08/26/2015  
Next Scheduled EDR Contact: 12/07/2015  
Data Release Frequency: Quarterly

## HWT: Registered Hazardous Waste Transporter Database

A listing of hazardous waste transporters. In California, unless specifically exempted, it is unlawful for any person to transport hazardous wastes unless the person holds a valid registration issued by DTSC. A hazardous waste transporter registration is valid for one year and is assigned a unique registration number.

Date of Government Version: 07/13/2015  
Date Data Arrived at EDR: 07/14/2015  
Date Made Active in Reports: 08/03/2015  
Number of Days to Update: 20

Source: Department of Toxic Substances Control  
Telephone: 916-440-7145  
Last EDR Contact: 07/14/2015  
Next Scheduled EDR Contact: 10/28/2015  
Data Release Frequency: Quarterly

# GOVERNMENT RECORDS SEARCHED / DATA CURRENCY TRACKING

## WMUDS/SWAT: Waste Management Unit Database

Waste Management Unit Database System. WMUDS is used by the State Water Resources Control Board staff and the Regional Water Quality Control Boards for program tracking and inventory of waste management units. WMUDS is composed of the following databases: Facility Information, Scheduled Inspections Information, Waste Management Unit Information, SWAT Program Information, SWAT Report Summary Information, SWAT Report Summary Data, Chapter 15 (formerly Subchapter 15) Information, Chapter 15 Monitoring Parameters, TPCA Program Information, RCRA Program Information, Closure Information, and Interested Parties Information.

|   |   |
|---|---|
| Date of Government Version: 04/01/2000  | Source: State Water Resources Control Board |
| Date Data Arrived at EDR: 04/10/2000    | Telephone: 916-227-4448                     |
| Date Made Active in Reports: 05/10/2000 | Last EDR Contact: 08/04/2015                |
| Number of Days to Update: 30            | Next Scheduled EDR Contact: 11/23/2015      |
|   | Data Release Frequency: No Update Planned   |

## PEST LIC: Pesticide Regulation Licenses Listing

A listing of licenses and certificates issued by the Department of Pesticide Regulation. The DPR issues licenses and/or certificates to: Persons and businesses that apply or sell pesticides; Pest control dealers and brokers; Persons who advise on agricultural pesticide applications.

|   |  |
|---|--|
| Date of Government Version: 09/08/2015  | Source: Department of Pesticide Regulation |
| Date Data Arrived at EDR: 09/09/2015    | Telephone: 916-445-4038                    |
| Date Made Active in Reports: 10/12/2015 | Last EDR Contact: 09/09/2015               |
| Number of Days to Update: 33            | Next Scheduled EDR Contact: 12/21/2015     |
|   | Data Release Frequency: Quarterly          |

## MINES: Mines Site Location Listing

A listing of mine site locations from the Office of Mine Reclamation.

|   |  |
|---|--|
| Date of Government Version: 09/14/2015  | Source: Department of Conservation     |
| Date Data Arrived at EDR: 09/15/2015    | Telephone: 916-322-1080                |
| Date Made Active in Reports: 10/14/2015 | Last EDR Contact: 09/15/2015           |
| Number of Days to Update: 29            | Next Scheduled EDR Contact: 12/28/2015 |
|   | Data Release Frequency: Varies         |

## PROC: Certified Processors Database

A listing of certified processors.

|   |  |
|---|--|
| Date of Government Version: 09/14/2015  | Source: Department of Conservation     |
| Date Data Arrived at EDR: 09/15/2015    | Telephone: 916-323-3836                |
| Date Made Active in Reports: 10/14/2015 | Last EDR Contact: 09/15/2015           |
| Number of Days to Update: 29            | Next Scheduled EDR Contact: 12/28/2015 |
|   | Data Release Frequency: Quarterly      |

## TRIBAL RECORDS

### INDIAN RESERV: Indian Reservations

This map layer portrays Indian administered lands of the United States that have any area equal to or greater than 640 acres.

|   |  |
|---|--|
| Date of Government Version: 12/31/2005  | Source: USGS                           |
| Date Data Arrived at EDR: 12/08/2006    | Telephone: 202-208-3710                |
| Date Made Active in Reports: 01/11/2007 | Last EDR Contact: 07/14/2015           |
| Number of Days to Update: 34            | Next Scheduled EDR Contact: 10/28/2015 |
|   | Data Release Frequency: Semi-Annually  |

### INDIAN ODI: Report on the Status of Open Dumps on Indian Lands

Location of open dumps on Indian land.

|   |   |
|---|---|
| Date of Government Version: 12/31/1998  | Source: Environmental Protection Agency |
| Date Data Arrived at EDR: 12/03/2007    | Telephone: 703-308-8245                 |
| Date Made Active in Reports: 01/24/2008 | Last EDR Contact: 05/01/2015            |
| Number of Days to Update: 52            | Next Scheduled EDR Contact: 08/17/2015  |
|   | Data Release Frequency: Varies          |

# GOVERNMENT RECORDS SEARCHED / DATA CURRENCY TRACKING

INDIAN LUST R6: Leaking Underground Storage Tanks on Indian Land  
LUSTs on Indian land in New Mexico and Oklahoma.

|   |  |
|---|--|
| Date of Government Version: 05/13/2015  | Source: EPA Region 6                   |
| Date Data Arrived at EDR: 08/03/2015    | Telephone: 214-665-6597                |
| Date Made Active in Reports: 10/13/2015 | Last EDR Contact: 07/22/2015           |
| Number of Days to Update: 71            | Next Scheduled EDR Contact: 11/09/2015 |
|   | Data Release Frequency: Varies         |

INDIAN LUST R4: Leaking Underground Storage Tanks on Indian Land  
LUSTs on Indian land in Florida, Mississippi and North Carolina.

|   |  |
|---|--|
| Date of Government Version: 07/30/2015  | Source: EPA Region 4                   |
| Date Data Arrived at EDR: 08/07/2015    | Telephone: 404-562-8677                |
| Date Made Active in Reports: 10/13/2015 | Last EDR Contact: 07/22/2015           |
| Number of Days to Update: 67            | Next Scheduled EDR Contact: 11/09/2015 |
|   | Data Release Frequency: Semi-Annually  |

INDIAN LUST R5: Leaking Underground Storage Tanks on Indian Land  
Leaking underground storage tanks located on Indian Land in Michigan, Minnesota and Wisconsin.

|   |  |
|---|--|
| Date of Government Version: 07/28/2015  | Source: EPA, Region 5                  |
| Date Data Arrived at EDR: 08/07/2015    | Telephone: 312-886-7439                |
| Date Made Active in Reports: 10/13/2015 | Last EDR Contact: 07/22/2015           |
| Number of Days to Update: 67            | Next Scheduled EDR Contact: 11/09/2015 |
|   | Data Release Frequency: Varies         |

INDIAN LUST R8: Leaking Underground Storage Tanks on Indian Land  
LUSTs on Indian land in Colorado, Montana, North Dakota, South Dakota, Utah and Wyoming.

|   |  |
|---|--|
| Date of Government Version: 04/30/2015  | Source: EPA Region 8                   |
| Date Data Arrived at EDR: 05/05/2015    | Telephone: 303-312-6271                |
| Date Made Active in Reports: 06/22/2015 | Last EDR Contact: 07/22/2015           |
| Number of Days to Update: 48            | Next Scheduled EDR Contact: 11/09/2015 |
|   | Data Release Frequency: Quarterly      |

INDIAN LUST R9: Leaking Underground Storage Tanks on Indian Land  
LUSTs on Indian land in Arizona, California, New Mexico and Nevada

|   |   |
|---|---|
| Date of Government Version: 01/08/2015  | Source: Environmental Protection Agency |
| Date Data Arrived at EDR: 01/08/2015    | Telephone: 415-972-3372                 |
| Date Made Active in Reports: 02/09/2015 | Last EDR Contact: 07/31/2015            |
| Number of Days to Update: 32            | Next Scheduled EDR Contact: 11/09/2015  |
|   | Data Release Frequency: Quarterly       |

INDIAN LUST R7: Leaking Underground Storage Tanks on Indian Land  
LUSTs on Indian land in Iowa, Kansas, and Nebraska

|   |  |
|---|--|
| Date of Government Version: 03/30/2015  | Source: EPA Region 7                   |
| Date Data Arrived at EDR: 04/28/2015    | Telephone: 913-551-7003                |
| Date Made Active in Reports: 06/22/2015 | Last EDR Contact: 07/22/2015           |
| Number of Days to Update: 55            | Next Scheduled EDR Contact: 11/09/2015 |
|   | Data Release Frequency: Varies         |

INDIAN LUST R10: Leaking Underground Storage Tanks on Indian Land  
LUSTs on Indian land in Alaska, Idaho, Oregon and Washington.

|   |  |
|---|--|
| Date of Government Version: 07/21/2015  | Source: EPA Region 10                  |
| Date Data Arrived at EDR: 07/29/2015    | Telephone: 206-553-2857                |
| Date Made Active in Reports: 10/13/2015 | Last EDR Contact: 07/22/2015           |
| Number of Days to Update: 76            | Next Scheduled EDR Contact: 11/09/2015 |
|   | Data Release Frequency: Quarterly      |

# GOVERNMENT RECORDS SEARCHED / DATA CURRENCY TRACKING

## INDIAN LUST R1: Leaking Underground Storage Tanks on Indian Land

A listing of leaking underground storage tank locations on Indian Land.

|   |  |
|---|--|
| Date of Government Version: 02/03/2015  | Source: EPA Region 1                   |
| Date Data Arrived at EDR: 04/30/2015    | Telephone: 617-918-1313                |
| Date Made Active in Reports: 06/22/2015 | Last EDR Contact: 07/31/2015           |
| Number of Days to Update: 53            | Next Scheduled EDR Contact: 11/09/2015 |
|   | Data Release Frequency: Varies         |

## INDIAN UST R4: Underground Storage Tanks on Indian Land

The Indian Underground Storage Tank (UST) database provides information about underground storage tanks on Indian land in EPA Region 4 (Alabama, Florida, Georgia, Kentucky, Mississippi, North Carolina, South Carolina, Tennessee and Tribal Nations)

|   |  |
|---|--|
| Date of Government Version: 07/30/2015  | Source: EPA Region 4                   |
| Date Data Arrived at EDR: 08/07/2015    | Telephone: 404-562-9424                |
| Date Made Active in Reports: 10/13/2015 | Last EDR Contact: 07/22/2015           |
| Number of Days to Update: 67            | Next Scheduled EDR Contact: 11/09/2015 |
|   | Data Release Frequency: Semi-Annually  |

## INDIAN UST R5: Underground Storage Tanks on Indian Land

The Indian Underground Storage Tank (UST) database provides information about underground storage tanks on Indian land in EPA Region 5 (Michigan, Minnesota and Wisconsin and Tribal Nations).

|   |  |
|---|--|
| Date of Government Version: 07/28/2015  | Source: EPA Region 5                   |
| Date Data Arrived at EDR: 08/07/2015    | Telephone: 312-886-6136                |
| Date Made Active in Reports: 10/13/2015 | Last EDR Contact: 07/22/2015           |
| Number of Days to Update: 67            | Next Scheduled EDR Contact: 11/09/2015 |
|   | Data Release Frequency: Varies         |

## INDIAN UST R10: Underground Storage Tanks on Indian Land

The Indian Underground Storage Tank (UST) database provides information about underground storage tanks on Indian land in EPA Region 10 (Alaska, Idaho, Oregon, Washington, and Tribal Nations).

|   |  |
|---|--|
| Date of Government Version: 07/21/2015  | Source: EPA Region 10                  |
| Date Data Arrived at EDR: 07/29/2015    | Telephone: 206-553-2857                |
| Date Made Active in Reports: 10/13/2015 | Last EDR Contact: 07/22/2015           |
| Number of Days to Update: 76            | Next Scheduled EDR Contact: 11/09/2015 |
|   | Data Release Frequency: Quarterly      |

## INDIAN UST R1: Underground Storage Tanks on Indian Land

The Indian Underground Storage Tank (UST) database provides information about underground storage tanks on Indian land in EPA Region 1 (Connecticut, Maine, Massachusetts, New Hampshire, Rhode Island, Vermont and ten Tribal Nations).

|   |  |
|---|--|
| Date of Government Version: 02/03/2015  | Source: EPA, Region 1                  |
| Date Data Arrived at EDR: 04/30/2015    | Telephone: 617-918-1313                |
| Date Made Active in Reports: 06/22/2015 | Last EDR Contact: 07/31/2015           |
| Number of Days to Update: 53            | Next Scheduled EDR Contact: 11/09/2015 |
|   | Data Release Frequency: Varies         |

## INDIAN UST R7: Underground Storage Tanks on Indian Land

The Indian Underground Storage Tank (UST) database provides information about underground storage tanks on Indian land in EPA Region 7 (Iowa, Kansas, Missouri, Nebraska, and 9 Tribal Nations).

|   |  |
|---|--|
| Date of Government Version: 09/23/2014  | Source: EPA Region 7                   |
| Date Data Arrived at EDR: 11/25/2014    | Telephone: 913-551-7003                |
| Date Made Active in Reports: 01/29/2015 | Last EDR Contact: 07/22/2015           |
| Number of Days to Update: 65            | Next Scheduled EDR Contact: 11/09/2015 |
|   | Data Release Frequency: Varies         |

# GOVERNMENT RECORDS SEARCHED / DATA CURRENCY TRACKING

## INDIAN UST R6: Underground Storage Tanks on Indian Land

The Indian Underground Storage Tank (UST) database provides information about underground storage tanks on Indian land in EPA Region 6 (Louisiana, Arkansas, Oklahoma, New Mexico, Texas and 65 Tribes).

|   |  |
|---|--|
| Date of Government Version: 05/13/2015  | Source: EPA Region 6                   |
| Date Data Arrived at EDR: 08/03/2015    | Telephone: 214-665-7591                |
| Date Made Active in Reports: 10/13/2015 | Last EDR Contact: 07/22/2015           |
| Number of Days to Update: 71            | Next Scheduled EDR Contact: 11/09/2015 |
|   | Data Release Frequency: Semi-Annually  |

## INDIAN UST R9: Underground Storage Tanks on Indian Land

The Indian Underground Storage Tank (UST) database provides information about underground storage tanks on Indian land in EPA Region 9 (Arizona, California, Hawaii, Nevada, the Pacific Islands, and Tribal Nations).

|   |  |
|---|--|
| Date of Government Version: 12/14/2014  | Source: EPA Region 9                   |
| Date Data Arrived at EDR: 02/13/2015    | Telephone: 415-972-3368                |
| Date Made Active in Reports: 03/13/2015 | Last EDR Contact: 07/31/2015           |
| Number of Days to Update: 28            | Next Scheduled EDR Contact: 11/09/2015 |
|   | Data Release Frequency: Quarterly      |

## INDIAN UST R8: Underground Storage Tanks on Indian Land

The Indian Underground Storage Tank (UST) database provides information about underground storage tanks on Indian land in EPA Region 8 (Colorado, Montana, North Dakota, South Dakota, Utah, Wyoming and 27 Tribal Nations).

|   |  |
|---|--|
| Date of Government Version: 07/28/2015  | Source: EPA Region 8                   |
| Date Data Arrived at EDR: 08/14/2015    | Telephone: 303-312-6137                |
| Date Made Active in Reports: 10/13/2015 | Last EDR Contact: 07/22/2015           |
| Number of Days to Update: 60            | Next Scheduled EDR Contact: 11/09/2015 |
|   | Data Release Frequency: Quarterly      |

## INDIAN VCP R1: Voluntary Cleanup Priority Listing

A listing of voluntary cleanup priority sites located on Indian Land located in Region 1.

|   |  |
|---|--|
| Date of Government Version: 09/29/2014  | Source: EPA, Region 1                  |
| Date Data Arrived at EDR: 10/01/2014    | Telephone: 617-918-1102                |
| Date Made Active in Reports: 11/06/2014 | Last EDR Contact: 06/26/2015           |
| Number of Days to Update: 36            | Next Scheduled EDR Contact: 10/12/2015 |
|   | Data Release Frequency: Varies         |

## INDIAN VCP R7: Voluntary Cleanup Priority Listing

A listing of voluntary cleanup priority sites located on Indian Land located in Region 7.

|   |  |
|---|--|
| Date of Government Version: 03/20/2008  | Source: EPA, Region 7                  |
| Date Data Arrived at EDR: 04/22/2008    | Telephone: 913-551-7365                |
| Date Made Active in Reports: 05/19/2008 | Last EDR Contact: 04/20/2009           |
| Number of Days to Update: 27            | Next Scheduled EDR Contact: 07/20/2009 |
|   | Data Release Frequency: Varies         |

## **EDR PROPRIETARY RECORDS**

### EDR MGP: EDR Proprietary Manufactured Gas Plants

The EDR Proprietary Manufactured Gas Plant Database includes records of coal gas plants (manufactured gas plants) compiled by EDR's researchers. Manufactured gas sites were used in the United States from the 1800's to 1950's to produce a gas that could be distributed and used as fuel. These plants used whale oil, rosin, coal, or a mixture of coal, oil, and water that also produced a significant amount of waste. Many of the byproducts of the gas production, such as coal tar (oily waste containing volatile and non-volatile chemicals), sludges, oils and other compounds are potentially hazardous to human health and the environment. The byproduct from this process was frequently disposed of directly at the plant site and can remain or spread slowly, serving as a continuous source of soil and groundwater contamination.

# GOVERNMENT RECORDS SEARCHED / DATA CURRENCY TRACKING

Date of Government Version: N/A  
Date Data Arrived at EDR: N/A  
Date Made Active in Reports: N/A  
Number of Days to Update: N/A

Source: EDR, Inc.  
Telephone: N/A  
Last EDR Contact: N/A  
Next Scheduled EDR Contact: N/A  
Data Release Frequency: No Update Planned

## EDR US Hist Auto Stat: EDR Exclusive Historic Gas Stations

EDR has searched selected national collections of business directories and has collected listings of potential gas station/filling station/service station sites that were available to EDR researchers. EDR's review was limited to those categories of sources that might, in EDR's opinion, include gas station/filling station/service station establishments. The categories reviewed included, but were not limited to gas, gas station, gasoline station, filling station, auto, automobile repair, auto service station, service station, etc. This database falls within a category of information EDR classifies as "High Risk Historical Records", or HRHR. EDR's HRHR effort presents unique and sometimes proprietary data about past sites and operations that typically create environmental concerns, but may not show up in current government records searches.

Date of Government Version: N/A  
Date Data Arrived at EDR: N/A  
Date Made Active in Reports: N/A  
Number of Days to Update: N/A

Source: EDR, Inc.  
Telephone: N/A  
Last EDR Contact: N/A  
Next Scheduled EDR Contact: N/A  
Data Release Frequency: Varies

## EDR US Hist Cleaners: EDR Exclusive Historic Dry Cleaners

EDR has searched selected national collections of business directories and has collected listings of potential dry cleaner sites that were available to EDR researchers. EDR's review was limited to those categories of sources that might, in EDR's opinion, include dry cleaning establishments. The categories reviewed included, but were not limited to dry cleaners, cleaners, laundry, laundromat, cleaning/laundry, wash & dry etc. This database falls within a category of information EDR classifies as "High Risk Historical Records", or HRHR. EDR's HRHR effort presents unique and sometimes proprietary data about past sites and operations that typically create environmental concerns, but may not show up in current government records searches.

Date of Government Version: N/A  
Date Data Arrived at EDR: N/A  
Date Made Active in Reports: N/A  
Number of Days to Update: N/A

Source: EDR, Inc.  
Telephone: N/A  
Last EDR Contact: N/A  
Next Scheduled EDR Contact: N/A  
Data Release Frequency: Varies

## RGA LF: Recovered Government Archive Solid Waste Facilities List

The EDR Recovered Government Archive Landfill database provides a list of landfills derived from historical databases and includes many records that no longer appear in current government lists. Compiled from Records formerly available from the Department of Resources Recycling and Recovery in California.

Date of Government Version: N/A  
Date Data Arrived at EDR: 07/01/2013  
Date Made Active in Reports: 01/13/2014  
Number of Days to Update: 196

Source: Department of Resources Recycling and Recovery  
Telephone: N/A  
Last EDR Contact: 06/01/2012  
Next Scheduled EDR Contact: N/A  
Data Release Frequency: Varies

## RGA LUST: Recovered Government Archive Leaking Underground Storage Tank

The EDR Recovered Government Archive Leaking Underground Storage Tank database provides a list of LUST incidents derived from historical databases and includes many records that no longer appear in current government lists. Compiled from Records formerly available from the State Water Resources Control Board in California.

Date of Government Version: N/A  
Date Data Arrived at EDR: 07/01/2013  
Date Made Active in Reports: 12/30/2013  
Number of Days to Update: 182

Source: State Water Resources Control Board  
Telephone: N/A  
Last EDR Contact: 06/01/2012  
Next Scheduled EDR Contact: N/A  
Data Release Frequency: Varies

# GOVERNMENT RECORDS SEARCHED / DATA CURRENCY TRACKING

## COUNTY RECORDS

### ALAMEDA COUNTY:

#### Contaminated Sites

A listing of contaminated sites overseen by the Toxic Release Program (oil and groundwater contamination from chemical releases and spills) and the Leaking Underground Storage Tank Program (soil and ground water contamination from leaking petroleum USTs).

Date of Government Version: 07/21/2015  
Date Data Arrived at EDR: 07/24/2015  
Date Made Active in Reports: 08/05/2015  
Number of Days to Update: 12

Source: Alameda County Environmental Health Services  
Telephone: 510-567-6700  
Last EDR Contact: 08/10/2015  
Next Scheduled EDR Contact: 10/28/2015  
Data Release Frequency: Semi-Annually

#### Underground Tanks

Underground storage tank sites located in Alameda county.

Date of Government Version: 07/21/2015  
Date Data Arrived at EDR: 07/22/2015  
Date Made Active in Reports: 08/03/2015  
Number of Days to Update: 12

Source: Alameda County Environmental Health Services  
Telephone: 510-567-6700  
Last EDR Contact: 07/13/2015  
Next Scheduled EDR Contact: 10/28/2015  
Data Release Frequency: Semi-Annually

### AMADOR COUNTY:

#### CUPA Facility List

Cupa Facility List

Date of Government Version: 08/24/2015  
Date Data Arrived at EDR: 09/08/2015  
Date Made Active in Reports: 10/13/2015  
Number of Days to Update: 35

Source: Amador County Environmental Health  
Telephone: 209-223-6439  
Last EDR Contact: 09/08/2015  
Next Scheduled EDR Contact: 12/21/2015  
Data Release Frequency: Varies

### BUTTE COUNTY:

#### CUPA Facility Listing

Cupa facility list.

Date of Government Version: 11/20/2014  
Date Data Arrived at EDR: 11/24/2014  
Date Made Active in Reports: 01/07/2015  
Number of Days to Update: 44

Source: Public Health Department  
Telephone: 530-538-7149  
Last EDR Contact: 07/13/2015  
Next Scheduled EDR Contact: 10/28/2015  
Data Release Frequency: No Update Planned

### CALVERAS COUNTY:

#### CUPA Facility Listing

Cupa Facility Listing

Date of Government Version: 07/15/2015  
Date Data Arrived at EDR: 07/17/2015  
Date Made Active in Reports: 08/03/2015  
Number of Days to Update: 17

Source: Calveras County Environmental Health  
Telephone: 209-754-6399  
Last EDR Contact: 06/22/2015  
Next Scheduled EDR Contact: 10/12/2015  
Data Release Frequency: Quarterly

### COLUSA COUNTY:

# GOVERNMENT RECORDS SEARCHED / DATA CURRENCY TRACKING

## CUPA Facility List

Cupa facility list.

Date of Government Version: 06/08/2015  
Date Data Arrived at EDR: 09/22/2015  
Date Made Active in Reports: 10/14/2015  
Number of Days to Update: 22

Source: Health & Human Services  
Telephone: 530-458-0396  
Last EDR Contact: 09/11/2015  
Next Scheduled EDR Contact: 11/23/2015  
Data Release Frequency: Varies

## CONTRA COSTA COUNTY:

### Site List

List includes sites from the underground tank, hazardous waste generator and business plan/2185 programs.

Date of Government Version: 08/24/2015  
Date Data Arrived at EDR: 08/25/2015  
Date Made Active in Reports: 10/01/2015  
Number of Days to Update: 37

Source: Contra Costa Health Services Department  
Telephone: 925-646-2286  
Last EDR Contact: 08/03/2015  
Next Scheduled EDR Contact: 11/16/2015  
Data Release Frequency: Semi-Annually

## DEL NORTE COUNTY:

### CUPA Facility List

Cupa Facility list

Date of Government Version: 05/20/2015  
Date Data Arrived at EDR: 08/03/2015  
Date Made Active in Reports: 09/03/2015  
Number of Days to Update: 31

Source: Del Norte County Environmental Health Division  
Telephone: 707-465-0426  
Last EDR Contact: 07/31/2015  
Next Scheduled EDR Contact: 11/16/2015  
Data Release Frequency: Varies

## EL DORADO COUNTY:

### CUPA Facility List

CUPA facility list.

Date of Government Version: 09/23/2015  
Date Data Arrived at EDR: 09/25/2015  
Date Made Active in Reports: 10/15/2015  
Number of Days to Update: 20

Source: El Dorado County Environmental Management Department  
Telephone: 530-621-6623  
Last EDR Contact: 08/03/2015  
Next Scheduled EDR Contact: 11/16/2015  
Data Release Frequency: Varies

## FRESNO COUNTY:

### CUPA Resources List

Certified Unified Program Agency. CUPA's are responsible for implementing a unified hazardous materials and hazardous waste management regulatory program. The agency provides oversight of businesses that deal with hazardous materials, operate underground storage tanks or aboveground storage tanks.

Date of Government Version: 07/13/2015  
Date Data Arrived at EDR: 07/14/2015  
Date Made Active in Reports: 08/03/2015  
Number of Days to Update: 20

Source: Dept. of Community Health  
Telephone: 559-445-3271  
Last EDR Contact: 07/06/2015  
Next Scheduled EDR Contact: 10/19/2015  
Data Release Frequency: Semi-Annually

## HUMBOLDT COUNTY:



# GOVERNMENT RECORDS SEARCHED / DATA CURRENCY TRACKING

## CUPA Facility List

CUPA facility list.

Date of Government Version: 08/04/2015  
Date Data Arrived at EDR: 08/07/2015  
Date Made Active in Reports: 09/03/2015  
Number of Days to Update: 27

Source: Humboldt County Environmental Health  
Telephone: N/A  
Last EDR Contact: 08/24/2015  
Next Scheduled EDR Contact: 12/07/2015  
Data Release Frequency: Varies

## IMPERIAL COUNTY:

### CUPA Facility List

Cupa facility list.

Date of Government Version: 08/11/2015  
Date Data Arrived at EDR: 08/14/2015  
Date Made Active in Reports: 09/03/2015  
Number of Days to Update: 20

Source: San Diego Border Field Office  
Telephone: 760-339-2777  
Last EDR Contact: 08/07/2015  
Next Scheduled EDR Contact: 11/09/2015  
Data Release Frequency: Varies

## INYO COUNTY:

### CUPA Facility List

Cupa facility list.

Date of Government Version: 09/10/2013  
Date Data Arrived at EDR: 09/11/2013  
Date Made Active in Reports: 10/14/2013  
Number of Days to Update: 33

Source: Inyo County Environmental Health Services  
Telephone: 760-878-0238  
Last EDR Contact: 05/21/2015  
Next Scheduled EDR Contact: 09/07/2015  
Data Release Frequency: Varies

## KERN COUNTY:

### Underground Storage Tank Sites & Tank Listing Kern County Sites and Tanks Listing.

Date of Government Version: 05/19/2015  
Date Data Arrived at EDR: 06/18/2015  
Date Made Active in Reports: 07/22/2015  
Number of Days to Update: 34

Source: Kern County Environment Health Services Department  
Telephone: 661-862-8700  
Last EDR Contact: 08/07/2015  
Next Scheduled EDR Contact: 11/23/2015  
Data Release Frequency: Quarterly

## KINGS COUNTY:

### CUPA Facility List

A listing of sites included in the county's Certified Unified Program Agency database. California's Secretary for Environmental Protection established the unified hazardous materials and hazardous waste regulatory program as required by chapter 6.11 of the California Health and Safety Code. The Unified Program consolidates the administration, permits, inspections, and enforcement activities.

Date of Government Version: 08/25/2015  
Date Data Arrived at EDR: 08/27/2015  
Date Made Active in Reports: 09/30/2015  
Number of Days to Update: 34

Source: Kings County Department of Public Health  
Telephone: 559-584-1411  
Last EDR Contact: 08/24/2015  
Next Scheduled EDR Contact: 12/07/2015  
Data Release Frequency: Varies

## LAKE COUNTY:

# GOVERNMENT RECORDS SEARCHED / DATA CURRENCY TRACKING

## CUPA Facility List

Cupa facility list

Date of Government Version: 08/11/2015  
Date Data Arrived at EDR: 08/14/2015  
Date Made Active in Reports: 09/03/2015  
Number of Days to Update: 20

Source: Lake County Environmental Health  
Telephone: 707-263-1164  
Last EDR Contact: 07/20/2015  
Next Scheduled EDR Contact: 11/02/2015  
Data Release Frequency: Varies

## LOS ANGELES COUNTY:

### San Gabriel Valley Areas of Concern

San Gabriel Valley areas where VOC contamination is at or above the MCL as designated by region 9 EPA office.

Date of Government Version: 03/30/2009  
Date Data Arrived at EDR: 03/31/2009  
Date Made Active in Reports: 10/23/2009  
Number of Days to Update: 206

Source: EPA Region 9  
Telephone: 415-972-3178  
Last EDR Contact: 06/17/2015  
Next Scheduled EDR Contact: 10/05/2015  
Data Release Frequency: No Update Planned

### HMS: Street Number List

Industrial Waste and Underground Storage Tank Sites.

Date of Government Version: 11/24/2014  
Date Data Arrived at EDR: 01/30/2015  
Date Made Active in Reports: 03/04/2015  
Number of Days to Update: 33

Source: Department of Public Works  
Telephone: 626-458-3517  
Last EDR Contact: 07/10/2015  
Next Scheduled EDR Contact: 10/28/2015  
Data Release Frequency: Semi-Annually

### List of Solid Waste Facilities

Solid Waste Facilities in Los Angeles County.

Date of Government Version: 07/20/2015  
Date Data Arrived at EDR: 07/21/2015  
Date Made Active in Reports: 08/03/2015  
Number of Days to Update: 13

Source: La County Department of Public Works  
Telephone: 818-458-5185  
Last EDR Contact: 07/21/2015  
Next Scheduled EDR Contact: 11/02/2015  
Data Release Frequency: Varies

### City of Los Angeles Landfills

Landfills owned and maintained by the City of Los Angeles.

Date of Government Version: 01/01/2015  
Date Data Arrived at EDR: 07/27/2015  
Date Made Active in Reports: 08/10/2015  
Number of Days to Update: 14

Source: Engineering & Construction Division  
Telephone: 213-473-7869  
Last EDR Contact: 07/20/2015  
Next Scheduled EDR Contact: 11/02/2015  
Data Release Frequency: Varies

### Site Mitigation List

Industrial sites that have had some sort of spill or complaint.

Date of Government Version: 01/15/2015  
Date Data Arrived at EDR: 01/29/2015  
Date Made Active in Reports: 03/10/2015  
Number of Days to Update: 40

Source: Community Health Services  
Telephone: 323-890-7806  
Last EDR Contact: 07/15/2015  
Next Scheduled EDR Contact: 11/02/2015  
Data Release Frequency: Annually

### City of El Segundo Underground Storage Tank

Underground storage tank sites located in El Segundo city.

# GOVERNMENT RECORDS SEARCHED / DATA CURRENCY TRACKING

Date of Government Version: 03/30/2015  
Date Data Arrived at EDR: 04/02/2015  
Date Made Active in Reports: 04/13/2015  
Number of Days to Update: 11

Source: City of El Segundo Fire Department  
Telephone: 310-524-2236  
Last EDR Contact: 07/17/2015  
Next Scheduled EDR Contact: 11/02/2015  
Data Release Frequency: Semi-Annually

## City of Long Beach Underground Storage Tank

Underground storage tank sites located in the city of Long Beach.

Date of Government Version: 03/03/2015  
Date Data Arrived at EDR: 05/26/2015  
Date Made Active in Reports: 06/11/2015  
Number of Days to Update: 16

Source: City of Long Beach Fire Department  
Telephone: 562-570-2563  
Last EDR Contact: 07/27/2015  
Next Scheduled EDR Contact: 11/09/2015  
Data Release Frequency: Annually

## City of Torrance Underground Storage Tank

Underground storage tank sites located in the city of Torrance.

Date of Government Version: 06/03/2015  
Date Data Arrived at EDR: 06/04/2015  
Date Made Active in Reports: 07/06/2015  
Number of Days to Update: 32

Source: City of Torrance Fire Department  
Telephone: 310-618-2973  
Last EDR Contact: 06/04/2015  
Next Scheduled EDR Contact: 10/28/2015  
Data Release Frequency: Semi-Annually

## MADERA COUNTY:

### CUPA Facility List

A listing of sites included in the county's Certified Unified Program Agency database. California's Secretary for Environmental Protection established the unified hazardous materials and hazardous waste regulatory program as required by chapter 6.11 of the California Health and Safety Code. The Unified Program consolidates the administration, permits, inspections, and enforcement activities.

Date of Government Version: 09/15/2015  
Date Data Arrived at EDR: 09/17/2015  
Date Made Active in Reports: 10/14/2015  
Number of Days to Update: 27

Source: Madera County Environmental Health  
Telephone: 559-675-7823  
Last EDR Contact: 08/24/2015  
Next Scheduled EDR Contact: 12/07/2015  
Data Release Frequency: Varies

## MARIN COUNTY:

### Underground Storage Tank Sites

Currently permitted USTs in Marin County.

Date of Government Version: 10/05/2015  
Date Data Arrived at EDR: 10/08/2015  
Date Made Active in Reports: 10/15/2015  
Number of Days to Update: 7

Source: Public Works Department Waste Management  
Telephone: 415-499-6647  
Last EDR Contact: 10/05/2015  
Next Scheduled EDR Contact: 01/18/2016  
Data Release Frequency: Semi-Annually

## MERCED COUNTY:

### CUPA Facility List

CUPA facility list.

Date of Government Version: 05/22/2015  
Date Data Arrived at EDR: 05/26/2015  
Date Made Active in Reports: 06/05/2015  
Number of Days to Update: 10

Source: Merced County Environmental Health  
Telephone: 209-381-1094  
Last EDR Contact: 05/22/2015  
Next Scheduled EDR Contact: 09/07/2015  
Data Release Frequency: Varies

## MONO COUNTY:

# GOVERNMENT RECORDS SEARCHED / DATA CURRENCY TRACKING

## CUPA Facility List

### CUPA Facility List

Date of Government Version: 09/02/2015  
Date Data Arrived at EDR: 09/04/2015  
Date Made Active in Reports: 10/13/2015  
Number of Days to Update: 39

Source: Mono County Health Department  
Telephone: 760-932-5580  
Last EDR Contact: 08/31/2015  
Next Scheduled EDR Contact: 12/14/2015  
Data Release Frequency: Varies

## MONTEREY COUNTY:

### CUPA Facility Listing

CUPA Program listing from the Environmental Health Division.

Date of Government Version: 06/30/2015  
Date Data Arrived at EDR: 07/07/2015  
Date Made Active in Reports: 07/16/2015  
Number of Days to Update: 9

Source: Monterey County Health Department  
Telephone: 831-796-1297  
Last EDR Contact: 05/26/2015  
Next Scheduled EDR Contact: 09/07/2015  
Data Release Frequency: Varies

## NAPA COUNTY:

### Sites With Reported Contamination

A listing of leaking underground storage tank sites located in Napa county.

Date of Government Version: 12/05/2011  
Date Data Arrived at EDR: 12/06/2011  
Date Made Active in Reports: 02/07/2012  
Number of Days to Update: 63

Source: Napa County Department of Environmental Management  
Telephone: 707-253-4269  
Last EDR Contact: 06/01/2015  
Next Scheduled EDR Contact: 09/14/2015  
Data Release Frequency: No Update Planned

### Closed and Operating Underground Storage Tank Sites

Underground storage tank sites located in Napa county.

Date of Government Version: 01/15/2008  
Date Data Arrived at EDR: 01/16/2008  
Date Made Active in Reports: 02/08/2008  
Number of Days to Update: 23

Source: Napa County Department of Environmental Management  
Telephone: 707-253-4269  
Last EDR Contact: 06/01/2015  
Next Scheduled EDR Contact: 09/14/2015  
Data Release Frequency: No Update Planned

## NEVADA COUNTY:

### CUPA Facility List

CUPA facility list.

Date of Government Version: 06/03/2015  
Date Data Arrived at EDR: 06/04/2015  
Date Made Active in Reports: 07/22/2015  
Number of Days to Update: 48

Source: Community Development Agency  
Telephone: 530-265-1467  
Last EDR Contact: 07/31/2015  
Next Scheduled EDR Contact: 11/16/2015  
Data Release Frequency: Varies

## ORANGE COUNTY:

### List of Industrial Site Cleanups

Petroleum and non-petroleum spills.

# GOVERNMENT RECORDS SEARCHED / DATA CURRENCY TRACKING

Date of Government Version: 08/01/2015  
Date Data Arrived at EDR: 08/10/2015  
Date Made Active in Reports: 09/03/2015  
Number of Days to Update: 24

Source: Health Care Agency  
Telephone: 714-834-3446  
Last EDR Contact: 08/06/2015  
Next Scheduled EDR Contact: 11/23/2015  
Data Release Frequency: Annually

## List of Underground Storage Tank Cleanups

Orange County Underground Storage Tank Cleanups (LUST).

Date of Government Version: 08/03/2015  
Date Data Arrived at EDR: 08/10/2015  
Date Made Active in Reports: 09/11/2015  
Number of Days to Update: 32

Source: Health Care Agency  
Telephone: 714-834-3446  
Last EDR Contact: 05/06/2015  
Next Scheduled EDR Contact: 08/24/2015  
Data Release Frequency: Quarterly

## List of Underground Storage Tank Facilities

Orange County Underground Storage Tank Facilities (UST).

Date of Government Version: 08/01/2015  
Date Data Arrived at EDR: 08/11/2015  
Date Made Active in Reports: 09/03/2015  
Number of Days to Update: 23

Source: Health Care Agency  
Telephone: 714-834-3446  
Last EDR Contact: 08/11/2015  
Next Scheduled EDR Contact: 11/23/2015  
Data Release Frequency: Quarterly

## PLACER COUNTY:

### Master List of Facilities

List includes aboveground tanks, underground tanks and cleanup sites.

Date of Government Version: 09/08/2015  
Date Data Arrived at EDR: 09/08/2015  
Date Made Active in Reports: 10/14/2015  
Number of Days to Update: 36

Source: Placer County Health and Human Services  
Telephone: 530-745-2363  
Last EDR Contact: 09/08/2015  
Next Scheduled EDR Contact: 12/21/2015  
Data Release Frequency: Semi-Annually

## RIVERSIDE COUNTY:

### Listing of Underground Tank Cleanup Sites

Riverside County Underground Storage Tank Cleanup Sites (LUST).

Date of Government Version: 07/15/2015  
Date Data Arrived at EDR: 07/17/2015  
Date Made Active in Reports: 08/03/2015  
Number of Days to Update: 17

Source: Department of Environmental Health  
Telephone: 951-358-5055  
Last EDR Contact: 06/22/2015  
Next Scheduled EDR Contact: 10/05/2015  
Data Release Frequency: Quarterly

### Underground Storage Tank Tank List

Underground storage tank sites located in Riverside county.

Date of Government Version: 07/15/2015  
Date Data Arrived at EDR: 07/17/2015  
Date Made Active in Reports: 08/03/2015  
Number of Days to Update: 17

Source: Department of Environmental Health  
Telephone: 951-358-5055  
Last EDR Contact: 06/22/2015  
Next Scheduled EDR Contact: 10/05/2015  
Data Release Frequency: Quarterly

## SACRAMENTO COUNTY:

# GOVERNMENT RECORDS SEARCHED / DATA CURRENCY TRACKING

## Toxic Site Clean-Up List

List of sites where unauthorized releases of potentially hazardous materials have occurred.

Date of Government Version: 05/07/2015  
Date Data Arrived at EDR: 07/24/2015  
Date Made Active in Reports: 08/03/2015  
Number of Days to Update: 10

Source: Sacramento County Environmental Management  
Telephone: 916-875-8406  
Last EDR Contact: 07/22/2015  
Next Scheduled EDR Contact: 10/19/2015  
Data Release Frequency: Quarterly

## Master Hazardous Materials Facility List

Any business that has hazardous materials on site - hazardous material storage sites, underground storage tanks, waste generators.

Date of Government Version: 05/07/2015  
Date Data Arrived at EDR: 07/27/2015  
Date Made Active in Reports: 08/03/2015  
Number of Days to Update: 7

Source: Sacramento County Environmental Management  
Telephone: 916-875-8406  
Last EDR Contact: 07/22/2015  
Next Scheduled EDR Contact: 10/19/2015  
Data Release Frequency: Quarterly

## SAN BERNARDINO COUNTY:

### Hazardous Material Permits

This listing includes underground storage tanks, medical waste handlers/generators, hazardous materials handlers, hazardous waste generators, and waste oil generators/handlers.

Date of Government Version: 06/30/2015  
Date Data Arrived at EDR: 07/07/2015  
Date Made Active in Reports: 07/14/2015  
Number of Days to Update: 7

Source: San Bernardino County Fire Department Hazardous Materials Division  
Telephone: 909-387-3041  
Last EDR Contact: 08/10/2015  
Next Scheduled EDR Contact: 11/23/2015  
Data Release Frequency: Quarterly

## SAN DIEGO COUNTY:

### Hazardous Materials Management Division Database

The database includes: HE58 - This report contains the business name, site address, business phone number, establishment 'H' permit number, type of permit, and the business status. HE17 - In addition to providing the same information provided in the HE58 listing, HE17 provides inspection dates, violations received by the establishment, hazardous waste generated, the quantity, method of storage, treatment/disposal of waste and the hauler, and information on underground storage tanks. Unauthorized Release List - Includes a summary of environmental contamination cases in San Diego County (underground tank cases, non-tank cases, groundwater contamination, and soil contamination are included.)

Date of Government Version: 09/23/2013  
Date Data Arrived at EDR: 09/24/2013  
Date Made Active in Reports: 10/17/2013  
Number of Days to Update: 23

Source: Hazardous Materials Management Division  
Telephone: 619-338-2268  
Last EDR Contact: 06/05/2015  
Next Scheduled EDR Contact: 09/21/2015  
Data Release Frequency: Quarterly

### Solid Waste Facilities

San Diego County Solid Waste Facilities.

Date of Government Version: 10/31/2014  
Date Data Arrived at EDR: 11/21/2014  
Date Made Active in Reports: 12/29/2014  
Number of Days to Update: 38

Source: Department of Health Services  
Telephone: 619-338-2209  
Last EDR Contact: 07/22/2015  
Next Scheduled EDR Contact: 11/09/2015  
Data Release Frequency: Varies

# GOVERNMENT RECORDS SEARCHED / DATA CURRENCY TRACKING

## Environmental Case Listing

The listing contains all underground tank release cases and projects pertaining to properties contaminated with hazardous substances that are actively under review by the Site Assessment and Mitigation Program.

|   |   |
|---|---|
| Date of Government Version: 03/23/2010  | Source: San Diego County Department of Environmental Health |
| Date Data Arrived at EDR: 06/15/2010    | Telephone: 619-338-2371                                     |
| Date Made Active in Reports: 07/09/2010 | Last EDR Contact: 06/03/2015                                |
| Number of Days to Update: 24            | Next Scheduled EDR Contact: 09/21/2015                      |
|   | Data Release Frequency: No Update Planned                   |

## SAN FRANCISCO COUNTY:

### Local Oversight Facilities

A listing of leaking underground storage tank sites located in San Francisco county.

|   |  |
|---|--|
| Date of Government Version: 09/19/2008  | Source: Department Of Public Health San Francisco County |
| Date Data Arrived at EDR: 09/19/2008    | Telephone: 415-252-3920                                  |
| Date Made Active in Reports: 09/29/2008 | Last EDR Contact: 08/06/2015                             |
| Number of Days to Update: 10            | Next Scheduled EDR Contact: 11/23/2015                   |
|   | Data Release Frequency: Quarterly                        |

### Underground Storage Tank Information

Underground storage tank sites located in San Francisco county.

|   |  |
|---|--|
| Date of Government Version: 11/29/2010  | Source: Department of Public Health    |
| Date Data Arrived at EDR: 03/10/2011    | Telephone: 415-252-3920                |
| Date Made Active in Reports: 03/15/2011 | Last EDR Contact: 08/06/2015           |
| Number of Days to Update: 5             | Next Scheduled EDR Contact: 11/23/2015 |
|   | Data Release Frequency: Quarterly      |

## SAN JOAQUIN COUNTY:

### San Joaquin Co. UST

A listing of underground storage tank locations in San Joaquin county.

|   |   |
|---|---|
| Date of Government Version: 09/23/2015  | Source: Environmental Health Department |
| Date Data Arrived at EDR: 09/25/2015    | Telephone: N/A                          |
| Date Made Active in Reports: 10/15/2015 | Last EDR Contact: 09/21/2015            |
| Number of Days to Update: 20            | Next Scheduled EDR Contact: 01/04/2016  |
|   | Data Release Frequency: Semi-Annually   |

## SAN LUIS OBISPO COUNTY:

### CUPA Facility List

Cupa Facility List.

|   |   |
|---|---|
| Date of Government Version: 08/25/2015  | Source: San Luis Obispo County Public Health Department |
| Date Data Arrived at EDR: 08/27/2015    | Telephone: 805-781-5596                                 |
| Date Made Active in Reports: 09/30/2015 | Last EDR Contact: 08/24/2015                            |
| Number of Days to Update: 34            | Next Scheduled EDR Contact: 12/07/2015                  |
|   | Data Release Frequency: Varies                          |

## SAN MATEO COUNTY:

### Business Inventory

List includes Hazardous Materials Business Plan, hazardous waste generators, and underground storage tanks.

# GOVERNMENT RECORDS SEARCHED / DATA CURRENCY TRACKING

Date of Government Version: 07/20/2015  
Date Data Arrived at EDR: 07/22/2015  
Date Made Active in Reports: 08/03/2015  
Number of Days to Update: 12

Source: San Mateo County Environmental Health Services Division  
Telephone: 650-363-1921  
Last EDR Contact: 06/15/2015  
Next Scheduled EDR Contact: 09/28/2015  
Data Release Frequency: Annually

## Fuel Leak List

A listing of leaking underground storage tank sites located in San Mateo county.

Date of Government Version: 06/10/2015  
Date Data Arrived at EDR: 06/16/2015  
Date Made Active in Reports: 07/14/2015  
Number of Days to Update: 28

Source: San Mateo County Environmental Health Services Division  
Telephone: 650-363-1921  
Last EDR Contact: 06/10/2015  
Next Scheduled EDR Contact: 06/29/2015  
Data Release Frequency: Semi-Annually

## SANTA BARBARA COUNTY:

### CUPA Facility Listing

CUPA Program Listing from the Environmental Health Services division.

Date of Government Version: 09/08/2011  
Date Data Arrived at EDR: 09/09/2011  
Date Made Active in Reports: 10/07/2011  
Number of Days to Update: 28

Source: Santa Barbara County Public Health Department  
Telephone: 805-686-8167  
Last EDR Contact: 05/22/2015  
Next Scheduled EDR Contact: 09/07/2015  
Data Release Frequency: Varies

## SANTA CLARA COUNTY:

### Cupa Facility List

Cupa facility list

Date of Government Version: 06/10/2015  
Date Data Arrived at EDR: 06/16/2015  
Date Made Active in Reports: 07/10/2015  
Number of Days to Update: 24

Source: Department of Environmental Health  
Telephone: 408-918-1973  
Last EDR Contact: 06/05/2015  
Next Scheduled EDR Contact: 09/07/2015  
Data Release Frequency: Varies

### HIST LUST - Fuel Leak Site Activity Report

A listing of open and closed leaking underground storage tanks. This listing is no longer updated by the county. Leaking underground storage tanks are now handled by the Department of Environmental Health.

Date of Government Version: 03/29/2005  
Date Data Arrived at EDR: 03/30/2005  
Date Made Active in Reports: 04/21/2005  
Number of Days to Update: 22

Source: Santa Clara Valley Water District  
Telephone: 408-265-2600  
Last EDR Contact: 03/23/2009  
Next Scheduled EDR Contact: 06/22/2009  
Data Release Frequency: No Update Planned

### LOP Listing

A listing of leaking underground storage tanks located in Santa Clara county.

Date of Government Version: 03/03/2014  
Date Data Arrived at EDR: 03/05/2014  
Date Made Active in Reports: 03/18/2014  
Number of Days to Update: 13

Source: Department of Environmental Health  
Telephone: 408-918-3417  
Last EDR Contact: 06/01/2015  
Next Scheduled EDR Contact: 09/14/2015  
Data Release Frequency: Annually

### Hazardous Material Facilities

Hazardous material facilities, including underground storage tank sites.



# GOVERNMENT RECORDS SEARCHED / DATA CURRENCY TRACKING

Date of Government Version: 08/10/2015  
Date Data Arrived at EDR: 08/14/2015  
Date Made Active in Reports: 09/03/2015  
Number of Days to Update: 20

Source: City of San Jose Fire Department  
Telephone: 408-535-7694  
Last EDR Contact: 08/07/2015  
Next Scheduled EDR Contact: 11/23/2015  
Data Release Frequency: Annually

## SANTA CRUZ COUNTY:

CUPA Facility List  
CUPA facility listing.

Date of Government Version: 08/25/2015  
Date Data Arrived at EDR: 08/26/2015  
Date Made Active in Reports: 10/01/2015  
Number of Days to Update: 36

Source: Santa Cruz County Environmental Health  
Telephone: 831-464-2761  
Last EDR Contact: 08/24/2015  
Next Scheduled EDR Contact: 12/07/2015  
Data Release Frequency: Varies

## SHASTA COUNTY:

CUPA Facility List  
Cupa Facility List.

Date of Government Version: 06/12/2015  
Date Data Arrived at EDR: 06/16/2015  
Date Made Active in Reports: 07/10/2015  
Number of Days to Update: 24

Source: Shasta County Department of Resource Management  
Telephone: 530-225-5789  
Last EDR Contact: 05/26/2015  
Next Scheduled EDR Contact: 09/07/2015  
Data Release Frequency: Varies

## SOLANO COUNTY:

### Leaking Underground Storage Tanks

A listing of leaking underground storage tank sites located in Solano county.

Date of Government Version: 06/19/2015  
Date Data Arrived at EDR: 06/24/2015  
Date Made Active in Reports: 07/14/2015  
Number of Days to Update: 20

Source: Solano County Department of Environmental Management  
Telephone: 707-784-6770  
Last EDR Contact: 06/10/2015  
Next Scheduled EDR Contact: 09/28/2015  
Data Release Frequency: Quarterly

### Underground Storage Tanks

Underground storage tank sites located in Solano county.

Date of Government Version: 09/02/2015  
Date Data Arrived at EDR: 09/18/2015  
Date Made Active in Reports: 10/15/2015  
Number of Days to Update: 27

Source: Solano County Department of Environmental Management  
Telephone: 707-784-6770  
Last EDR Contact: 09/10/2015  
Next Scheduled EDR Contact: 12/28/2015  
Data Release Frequency: Quarterly

## SONOMA COUNTY:

Cupa Facility List  
Cupa Facility list

Date of Government Version: 06/22/2015  
Date Data Arrived at EDR: 06/26/2015  
Date Made Active in Reports: 07/14/2015  
Number of Days to Update: 18

Source: County of Sonoma Fire & Emergency Services Department  
Telephone: 707-565-1174  
Last EDR Contact: 06/22/2015  
Next Scheduled EDR Contact: 10/12/2015  
Data Release Frequency: Varies

# GOVERNMENT RECORDS SEARCHED / DATA CURRENCY TRACKING

## Leaking Underground Storage Tank Sites

A listing of leaking underground storage tank sites located in Sonoma county.

|   |  |
|---|--|
| Date of Government Version: 07/01/2015  | Source: Department of Health Services  |
| Date Data Arrived at EDR: 07/07/2015    | Telephone: 707-565-6565                |
| Date Made Active in Reports: 07/14/2015 | Last EDR Contact: 06/22/2015           |
| Number of Days to Update: 7             | Next Scheduled EDR Contact: 10/12/2015 |
|   | Data Release Frequency: Quarterly      |

## SUTTER COUNTY:

### Underground Storage Tanks

Underground storage tank sites located in Sutter county.

|   |   |
|---|---|
| Date of Government Version: 06/05/2015  | Source: Sutter County Department of Agriculture |
| Date Data Arrived at EDR: 06/09/2015    | Telephone: 530-822-7500                         |
| Date Made Active in Reports: 07/06/2015 | Last EDR Contact: 06/05/2015                    |
| Number of Days to Update: 27            | Next Scheduled EDR Contact: 09/21/2015          |
|   | Data Release Frequency: Semi-Annually           |

## TUOLUMNE COUNTY:

### CUPA Facility List

Cupa facility list

|   |  |
|---|--|
| Date of Government Version: 07/13/2015  | Source: Division of Environmental Health |
| Date Data Arrived at EDR: 07/28/2015    | Telephone: 209-533-5633                  |
| Date Made Active in Reports: 08/03/2015 | Last EDR Contact: 07/24/2015             |
| Number of Days to Update: 6             | Next Scheduled EDR Contact: 11/09/2015   |
|   | Data Release Frequency: Varies           |

## VENTURA COUNTY:

### Business Plan, Hazardous Waste Producers, and Operating Underground Tanks

The BWT list indicates by site address whether the Environmental Health Division has Business Plan (B), Waste Producer (W), and/or Underground Tank (T) information.

|   |  |
|---|--|
| Date of Government Version: 07/27/2015  | Source: Ventura County Environmental Health Division |
| Date Data Arrived at EDR: 08/17/2015    | Telephone: 805-654-2813                              |
| Date Made Active in Reports: 09/03/2015 | Last EDR Contact: 08/12/2015                         |
| Number of Days to Update: 17            | Next Scheduled EDR Contact: 11/30/2015               |
|   | Data Release Frequency: Quarterly                    |

### Inventory of Illegal Abandoned and Inactive Sites

Ventura County Inventory of Closed, Illegal Abandoned, and Inactive Sites.

|   |  |
|---|--|
| Date of Government Version: 12/01/2011  | Source: Environmental Health Division  |
| Date Data Arrived at EDR: 12/01/2011    | Telephone: 805-654-2813                |
| Date Made Active in Reports: 01/19/2012 | Last EDR Contact: 06/26/2015           |
| Number of Days to Update: 49            | Next Scheduled EDR Contact: 10/19/2015 |
|   | Data Release Frequency: Annually       |

### Listing of Underground Tank Cleanup Sites

Ventura County Underground Storage Tank Cleanup Sites (LUST).

|   |  |
|---|--|
| Date of Government Version: 05/29/2008  | Source: Environmental Health Division  |
| Date Data Arrived at EDR: 06/24/2008    | Telephone: 805-654-2813                |
| Date Made Active in Reports: 07/31/2008 | Last EDR Contact: 08/12/2015           |
| Number of Days to Update: 37            | Next Scheduled EDR Contact: 11/30/2015 |
|   | Data Release Frequency: Quarterly      |

# GOVERNMENT RECORDS SEARCHED / DATA CURRENCY TRACKING

## Medical Waste Program List

To protect public health and safety and the environment from potential exposure to disease causing agents, the Environmental Health Division Medical Waste Program regulates the generation, handling, storage, treatment and disposal of medical waste throughout the County.

|   |   |
|---|---|
| Date of Government Version: 07/27/2015  | Source: Ventura County Resource Management Agency |
| Date Data Arrived at EDR: 07/29/2015    | Telephone: 805-654-2813                           |
| Date Made Active in Reports: 09/03/2015 | Last EDR Contact: 07/27/2015                      |
| Number of Days to Update: 36            | Next Scheduled EDR Contact: 11/09/2015            |
|   | Data Release Frequency: Quarterly                 |

## Underground Tank Closed Sites List

Ventura County Operating Underground Storage Tank Sites (UST)/Underground Tank Closed Sites List.

|   |  |
|---|--|
| Date of Government Version: 08/26/2015  | Source: Environmental Health Division  |
| Date Data Arrived at EDR: 09/15/2015    | Telephone: 805-654-2813                |
| Date Made Active in Reports: 10/15/2015 | Last EDR Contact: 09/15/2015           |
| Number of Days to Update: 30            | Next Scheduled EDR Contact: 12/28/2015 |
|   | Data Release Frequency: Quarterly      |

## YOLO COUNTY:

### Underground Storage Tank Comprehensive Facility Report

Underground storage tank sites located in Yolo county.

|   |  |
|---|--|
| Date of Government Version: 07/08/2015  | Source: Yolo County Department of Health |
| Date Data Arrived at EDR: 07/13/2015    | Telephone: 530-666-8646                  |
| Date Made Active in Reports: 07/22/2015 | Last EDR Contact: 07/06/2015             |
| Number of Days to Update: 9             | Next Scheduled EDR Contact: 10/05/2015   |
|   | Data Release Frequency: Annually         |

## YUBA COUNTY:

### CUPA Facility List

CUPA facility listing for Yuba County.

|   |   |
|---|---|
| Date of Government Version: 08/04/2015  | Source: Yuba County Environmental Health Department |
| Date Data Arrived at EDR: 08/07/2015    | Telephone: 530-749-7523                             |
| Date Made Active in Reports: 09/03/2015 | Last EDR Contact: 07/31/2015                        |
| Number of Days to Update: 27            | Next Scheduled EDR Contact: 11/16/2015              |
|   | Data Release Frequency: Varies                      |

## OTHER DATABASE(S)

Depending on the geographic area covered by this report, the data provided in these specialty databases may or may not be complete. For example, the existence of wetlands information data in a specific report does not mean that all wetlands in the area covered by the report are included. Moreover, the absence of any reported wetlands information does not necessarily mean that wetlands do not exist in the area covered by the report.

### CT MANIFEST: Hazardous Waste Manifest Data

Facility and manifest data. Manifest is a document that lists and tracks hazardous waste from the generator through transporters to a tsd facility.

|   |   |
|---|---|
| Date of Government Version: 07/30/2013  | Source: Department of Energy & Environmental Protection |
| Date Data Arrived at EDR: 08/19/2013    | Telephone: 860-424-3375                                 |
| Date Made Active in Reports: 10/03/2013 | Last EDR Contact: 05/18/2015                            |
| Number of Days to Update: 45            | Next Scheduled EDR Contact: 08/31/2015                  |
|   | Data Release Frequency: No Update Planned               |

# GOVERNMENT RECORDS SEARCHED / DATA CURRENCY TRACKING

## NJ MANIFEST: Manifest Information

Hazardous waste manifest information.

Date of Government Version: 12/31/2013  
Date Data Arrived at EDR: 07/17/2015  
Date Made Active in Reports: 08/12/2015  
Number of Days to Update: 26

Source: Department of Environmental Protection  
Telephone: N/A  
Last EDR Contact: 07/13/2015  
Next Scheduled EDR Contact: 10/28/2015  
Data Release Frequency: Annually

## NY MANIFEST: Facility and Manifest Data

Manifest is a document that lists and tracks hazardous waste from the generator through transporters to a TSD facility.

Date of Government Version: 08/01/2015  
Date Data Arrived at EDR: 08/06/2015  
Date Made Active in Reports: 08/24/2015  
Number of Days to Update: 18

Source: Department of Environmental Conservation  
Telephone: 518-402-8651  
Last EDR Contact: 08/06/2015  
Next Scheduled EDR Contact: 11/16/2015  
Data Release Frequency: Annually

## PA MANIFEST: Manifest Information

Hazardous waste manifest information.

Date of Government Version: 12/31/2014  
Date Data Arrived at EDR: 07/24/2015  
Date Made Active in Reports: 08/18/2015  
Number of Days to Update: 25

Source: Department of Environmental Protection  
Telephone: 717-783-8990  
Last EDR Contact: 07/20/2015  
Next Scheduled EDR Contact: 11/02/2015  
Data Release Frequency: Annually

## RI MANIFEST: Manifest information

Hazardous waste manifest information

Date of Government Version: 12/31/2013  
Date Data Arrived at EDR: 06/19/2015  
Date Made Active in Reports: 07/15/2015  
Number of Days to Update: 26

Source: Department of Environmental Management  
Telephone: 401-222-2797  
Last EDR Contact: 05/26/2015  
Next Scheduled EDR Contact: 09/07/2015  
Data Release Frequency: Annually

## WI MANIFEST: Manifest Information

Hazardous waste manifest information.

Date of Government Version: 12/31/2014  
Date Data Arrived at EDR: 03/19/2015  
Date Made Active in Reports: 04/07/2015  
Number of Days to Update: 19

Source: Department of Natural Resources  
Telephone: N/A  
Last EDR Contact: 06/11/2015  
Next Scheduled EDR Contact: 09/28/2015  
Data Release Frequency: Annually

## Oil/Gas Pipelines

Source: PennWell Corporation  
Telephone: 281-546-1505

Petroleum Bundle (Crude Oil, Refined Products, Petrochemicals, Gas Liquids (LPG/NGL), and Specialty Gases (Miscellaneous)) N = Natural Gas Bundle (Natural Gas, Gas Liquids (LPG/NGL), and Specialty Gases (Miscellaneous)). This map includes information copyrighted by PennWell Corporation. This information is provided on a best effort basis and PennWell Corporation does not guarantee its accuracy nor warrant its fitness for any particular purpose. Such information has been reprinted with the permission of PennWell.

## Electric Power Transmission Line Data

Source: PennWell Corporation  
Telephone: 800-823-6277

This map includes information copyrighted by PennWell Corporation. This information is provided on a best effort basis and PennWell Corporation does not guarantee its accuracy nor warrant its fitness for any particular purpose. Such information has been reprinted with the permission of PennWell.

**Sensitive Receptors:** There are individuals deemed sensitive receptors due to their fragile immune systems and special sensitivity to environmental discharges. These sensitive receptors typically include the elderly, the sick, and children. While the location of all sensitive receptors cannot be determined, EDR indicates those buildings and facilities - schools, daycares, hospitals, medical centers, and nursing homes - where individuals who are sensitive receptors are likely to be located.

## GOVERNMENT RECORDS SEARCHED / DATA CURRENCY TRACKING

### AHA Hospitals:

Source: American Hospital Association, Inc.

Telephone: 312-280-5991

The database includes a listing of hospitals based on the American Hospital Association's annual survey of hospitals.

### Medical Centers: Provider of Services Listing

Source: Centers for Medicare & Medicaid Services

Telephone: 410-786-3000

A listing of hospitals with Medicare provider number, produced by Centers of Medicare & Medicaid Services, a federal agency within the U.S. Department of Health and Human Services.

### Nursing Homes

Source: National Institutes of Health

Telephone: 301-594-6248

Information on Medicare and Medicaid certified nursing homes in the United States.

### Public Schools

Source: National Center for Education Statistics

Telephone: 202-502-7300

The National Center for Education Statistics' primary database on elementary and secondary public education in the United States. It is a comprehensive, annual, national statistical database of all public elementary and secondary schools and school districts, which contains data that are comparable across all states.

### Private Schools

Source: National Center for Education Statistics

Telephone: 202-502-7300

The National Center for Education Statistics' primary database on private school locations in the United States.

### Daycare Centers: Licensed Facilities

Source: Department of Social Services

Telephone: 916-657-4041

**Flood Zone Data:** This data, available in select counties across the country, was obtained by EDR in 2003 & 2011 from the Federal Emergency Management Agency (FEMA). Data depicts 100-year and 500-year flood zones as defined by FEMA.

**NWI:** National Wetlands Inventory. This data, available in select counties across the country, was obtained by EDR in 2002, 2005 and 2010 from the U.S. Fish and Wildlife Service.

**California Earthquake Fault Lines:** The fault lines displayed on EDR's Topographic map are digitized quaternary fault lines, prepared in 1975 by the United State Geological Survey. Additional information (also from 1975) regarding activity at specific fault lines comes from California's Preliminary Fault Activity Map prepared by the California Division of Mines and Geology.

### **STREET AND ADDRESS INFORMATION**

© 2010 Tele Atlas North America, Inc. All rights reserved. This material is proprietary and the subject of copyright protection and other intellectual property rights owned by or licensed to Tele Atlas North America, Inc. The use of this material is subject to the terms of a license agreement. You will be held liable for any unauthorized copying or disclosure of this material.

**ATTACHMENT 3:**  
**FirstSearch Report – Van Buren Alternative Route**

*TRACK ► INFO SERVICES, LLC*

# **Environmental FirstSearch™ Report**

Target Property: SCE 230 kV - Segments K-S

**BAINE ST. ROUTE & VAN BUREN ROUTE**

**RIVERSIDE CA 92509**

Job Number: RTRP3

**PREPARED FOR:**

Power Engineers, Inc.

731 E. Ball Road, Suite 100

Anaheim, CA 92805

08-07-08



*Tel: (866) 664-9981*

*Fax: (818) 249-4227*

# Environmental FirstSearch Search Summary Report

## Target Site:

RIVERSIDE CA 92509

### FirstSearch Summary

| Database                 | Sel | Updated  | Radius | Site | 1/8 | 1/4 | 1/2 | 1/2> | ZIP | TOTALS |
|--------------------------|-----|----------|--------|------|-----|-----|-----|------|-----|--------|
| NPL                      | Y   | 07-09-08 | 0.25   | 0    | 0   | 0   | -   | -    | 0   | 0      |
| NPL Delisted             | Y   | 07-09-08 | 0.25   | 0    | 0   | 0   | -   | -    | 0   | 0      |
| CERCLIS                  | Y   | 07-09-08 | 0.25   | 0    | 0   | 0   | -   | -    | 0   | 0      |
| NFRAP                    | Y   | 07-09-08 | 0.25   | 0    | 0   | 0   | -   | -    | 0   | 0      |
| RCRA COR ACT             | Y   | 07-03-08 | 0.25   | 0    | 0   | 0   | -   | -    | 0   | 0      |
| RCRA TSD                 | Y   | 07-03-08 | 0.25   | 0    | 0   | 0   | -   | -    | 0   | 0      |
| RCRA GEN                 | Y   | 07-03-08 | 0.25   | 0    | 7   | 8   | -   | -    | 1   | 16     |
| RCRA NLR                 | Y   | 07-03-08 | 0.12   | 0    | 0   | -   | -   | -    | 0   | 0      |
| Federal IC / EC          | Y   | 07-23-08 | 0.25   | 0    | 0   | 0   | -   | -    | 0   | 0      |
| ERNS                     | Y   | 07-30-08 | 0.12   | 0    | 3   | 1   | -   | -    | 1   | 5      |
| Tribal Lands             | Y   | 12-01-05 | 0.25   | 0    | 0   | 0   | -   | -    | 0   | 0      |
| State/Tribal Sites       | Y   | 08-08-07 | 0.25   | 0    | 0   | 1   | -   | -    | 0   | 1      |
| State Spills 90          | Y   | 11-06-07 | 0.12   | 0    | 0   | -   | -   | -    | 0   | 0      |
| State/Tribal SWL         | Y   | 04-09-08 | 0.25   | 0    | 1   | 1   | -   | -    | 4   | 6      |
| State/Tribal LUST        | Y   | 04-11-08 | 0.25   | 0    | 6   | 1   | -   | -    | 0   | 7      |
| State/Tribal UST/AST     | Y   | 07-01-08 | 0.25   | 0    | 24  | 8   | -   | -    | 2   | 34     |
| State/Tribal EC          | Y   | NA       | 0.25   | 0    | 0   | 0   | -   | -    | 0   | 0      |
| State/Tribal IC          | Y   | 04-27-07 | 0.25   | 0    | 0   | 0   | -   | -    | 0   | 0      |
| State/Tribal VCP         | Y   | 08-15-06 | 0.25   | 0    | 0   | 0   | -   | -    | 0   | 0      |
| State/Tribal Brownfields | Y   | 08-08-07 | 0.25   | 0    | 0   | 0   | -   | -    | 0   | 0      |
| State Permits            | Y   | 04-16-08 | 0.12   | 3    | 32  | -   | -   | -    | 0   | 35     |
| State Other              | Y   | 08-08-07 | 0.25   | 0    | 19  | 12  | -   | -    | 1   | 32     |
| - TOTALS -               |     |          |        | 3    | 92  | 32  | 0   | 0    | 9   | 136    |

### Notice of Disclaimer

Due to the limitations, constraints, inaccuracies and incompleteness of government information and computer mapping data currently available to TRACK Info Services, certain conventions have been utilized in preparing the locations of all federal, state and local agency sites residing in TRACK Info Services's databases. All EPA NPL and state landfill sites are depicted by a rectangle approximating their location and size. The boundaries of the rectangles represent the eastern and western most longitudes; the northern and southern most latitudes. As such, the mapped areas may exceed the actual areas and do not represent the actual boundaries of these properties. All other sites are depicted by a point representing their approximate address location and make no attempt to represent the actual areas of the associated property. Actual boundaries and locations of individual properties can be found in the files residing at the agency responsible for such information.

### Waiver of Liability

Although TRACK Info Services uses its best efforts to research the actual location of each site, TRACK Info Services does not and can not warrant the accuracy of these sites with regard to exact location and size. All authorized users of TRACK Info Services's services proceeding are signifying an understanding of TRACK Info Services's searching and mapping conventions, and agree to waive any and all liability claims associated with search and map results showing incomplete and or inaccurate site locations.



***Environmental FirstSearch  
Site Information Report***

**Request Date:** 08-06-08  
**Requestor Name:** Roya Comani-Tabrizi  
**Standard:** LINEAR

**Search Type:** LINEAR  
 20.71 mile(s)  
**Job Number:** RTRP3  
**Filtered Report**

**Target Site:**

RIVERSIDE CA 92509

*Demographics*

|                         |                        |                       |
|-------------------------|------------------------|-----------------------|
| <b>Sites:</b> 136       | <b>Non-Geocoded:</b> 9 | <b>Population:</b> NA |
| <b>Radon:</b> 0.9 PCI/L |                        |                       |

*Site Location*

|                   | <u>Degrees (Decimal)</u> | <u>Degrees (Min/Sec)</u> | <u>UTMs</u>                  |
|-------------------|--------------------------|--------------------------|------------------------------|
| <b>Longitude:</b> | -117.490289              | -117:29:25               | <b>Easting:</b> 454718.229   |
| <b>Latitude:</b>  | 33.99356                 | 33:59:37                 | <b>Northing:</b> 3761355.816 |
|                   |                          |                          | <b>Zone:</b> 11              |

*Comment*

|                 |
|-----------------|
| <b>Comment:</b> |
|-----------------|

*Additional Requests/Services*

| <b>Adjacent ZIP Codes:</b> 0.25 Mile(s)  | <b>Services:</b> |           |          |          |     |       |           |    |         |   |       |           |    |         |   |       |           |    |         |   |       |           |    |         |   |  |  |            |      |          |    |  |                    |    |  |                  |    |  |                  |    |  |                        |    |  |                   |    |  |              |    |  |
|--|------------------|-----------|----------|----------|-----|-------|-----------|----|---------|---|-------|-----------|----|---------|---|-------|-----------|----|---------|---|-------|-----------|----|---------|---|--|--|------------|------|----------|----|--|--------------------|----|--|------------------|----|--|------------------|----|--|------------------------|----|--|-------------------|----|--|--------------|----|--|
| <table border="1"> <thead> <tr> <th>ZIP Code</th> <th>City Name</th> <th>ST</th> <th>Dist/Dir</th> <th>Sel</th> </tr> </thead> <tbody> <tr> <td>91752</td> <td>MIRA LOMA</td> <td>CA</td> <td>0.00 --</td> <td>Y</td> </tr> <tr> <td>92505</td> <td>RIVERSIDE</td> <td>CA</td> <td>0.00 --</td> <td>Y</td> </tr> <tr> <td>92503</td> <td>RIVERSIDE</td> <td>CA</td> <td>0.20 SE</td> <td>N</td> </tr> <tr> <td>92504</td> <td>RIVERSIDE</td> <td>CA</td> <td>0.25 SE</td> <td>N</td> </tr> </tbody> </table> | ZIP Code         | City Name | ST       | Dist/Dir | Sel | 91752 | MIRA LOMA | CA | 0.00 -- | Y | 92505 | RIVERSIDE | CA | 0.00 -- | Y | 92503 | RIVERSIDE | CA | 0.20 SE | N | 92504 | RIVERSIDE | CA | 0.25 SE | N | <table border="1"> <thead> <tr> <th></th> <th>Requested?</th> <th>Date</th> </tr> </thead> <tbody> <tr> <td>Sanborns</td> <td>No</td> <td></td> </tr> <tr> <td>Aerial Photographs</td> <td>No</td> <td></td> </tr> <tr> <td>Historical Topos</td> <td>No</td> <td></td> </tr> <tr> <td>City Directories</td> <td>No</td> <td></td> </tr> <tr> <td>Title Search/Env Liens</td> <td>No</td> <td></td> </tr> <tr> <td>Municipal Reports</td> <td>No</td> <td></td> </tr> <tr> <td>Online Topos</td> <td>No</td> <td></td> </tr> </tbody> </table> |  | Requested? | Date | Sanborns | No |  | Aerial Photographs | No |  | Historical Topos | No |  | City Directories | No |  | Title Search/Env Liens | No |  | Municipal Reports | No |  | Online Topos | No |  |
| ZIP Code   | City Name        | ST        | Dist/Dir | Sel      |     |       |           |    |         |   |       |           |    |         |   |       |           |    |         |   |       |           |    |         |   |  |  |            |      |          |    |  |                    |    |  |                  |    |  |                  |    |  |                        |    |  |                   |    |  |              |    |  |
| 91752  | MIRA LOMA        | CA        | 0.00 --  | Y        |     |       |           |    |         |   |       |           |    |         |   |       |           |    |         |   |       |           |    |         |   |  |  |            |      |          |    |  |                    |    |  |                  |    |  |                  |    |  |                        |    |  |                   |    |  |              |    |  |
| 92505  | RIVERSIDE        | CA        | 0.00 --  | Y        |     |       |           |    |         |   |       |           |    |         |   |       |           |    |         |   |       |           |    |         |   |  |  |            |      |          |    |  |                    |    |  |                  |    |  |                  |    |  |                        |    |  |                   |    |  |              |    |  |
| 92503  | RIVERSIDE        | CA        | 0.20 SE  | N        |     |       |           |    |         |   |       |           |    |         |   |       |           |    |         |   |       |           |    |         |   |  |  |            |      |          |    |  |                    |    |  |                  |    |  |                  |    |  |                        |    |  |                   |    |  |              |    |  |
| 92504  | RIVERSIDE        | CA        | 0.25 SE  | N        |     |       |           |    |         |   |       |           |    |         |   |       |           |    |         |   |       |           |    |         |   |  |  |            |      |          |    |  |                    |    |  |                  |    |  |                  |    |  |                        |    |  |                   |    |  |              |    |  |
|  | Requested?       | Date      |          |          |     |       |           |    |         |   |       |           |    |         |   |       |           |    |         |   |       |           |    |         |   |  |  |            |      |          |    |  |                    |    |  |                  |    |  |                  |    |  |                        |    |  |                   |    |  |              |    |  |
| Sanborns   | No               |           |          |          |     |       |           |    |         |   |       |           |    |         |   |       |           |    |         |   |       |           |    |         |   |  |  |            |      |          |    |  |                    |    |  |                  |    |  |                  |    |  |                        |    |  |                   |    |  |              |    |  |
| Aerial Photographs   | No               |           |          |          |     |       |           |    |         |   |       |           |    |         |   |       |           |    |         |   |       |           |    |         |   |  |  |            |      |          |    |  |                    |    |  |                  |    |  |                  |    |  |                        |    |  |                   |    |  |              |    |  |
| Historical Topos   | No               |           |          |          |     |       |           |    |         |   |       |           |    |         |   |       |           |    |         |   |       |           |    |         |   |  |  |            |      |          |    |  |                    |    |  |                  |    |  |                  |    |  |                        |    |  |                   |    |  |              |    |  |
| City Directories   | No               |           |          |          |     |       |           |    |         |   |       |           |    |         |   |       |           |    |         |   |       |           |    |         |   |  |  |            |      |          |    |  |                    |    |  |                  |    |  |                  |    |  |                        |    |  |                   |    |  |              |    |  |
| Title Search/Env Liens   | No               |           |          |          |     |       |           |    |         |   |       |           |    |         |   |       |           |    |         |   |       |           |    |         |   |  |  |            |      |          |    |  |                    |    |  |                  |    |  |                  |    |  |                        |    |  |                   |    |  |              |    |  |
| Municipal Reports  | No               |           |          |          |     |       |           |    |         |   |       |           |    |         |   |       |           |    |         |   |       |           |    |         |   |  |  |            |      |          |    |  |                    |    |  |                  |    |  |                  |    |  |                        |    |  |                   |    |  |              |    |  |
| Online Topos   | No               |           |          |          |     |       |           |    |         |   |       |           |    |         |   |       |           |    |         |   |       |           |    |         |   |  |  |            |      |          |    |  |                    |    |  |                  |    |  |                  |    |  |                        |    |  |                   |    |  |              |    |  |

# Environmental FirstSearch Sites Summary Report

**Target Property:**  
RIVERSIDE CA 92509

**JOB:** RTRP3

**TOTAL:** 136      **GEOCODED:** 127      **NON GEOCODED:** 9      **SELECTED:** 136

| Page No. | DB Type | Site Name/ID/Status  | Address   | Dist/Dir | Map ID |
|----------|---------|--|---|----------|--------|
| 1        | PERMITS | QUALIFIED EQUIPMENT SERVICE<br>CAL000295775/ACTIVE                     | 4835 BAIN ST<br>MIRA LOMA CA 91752                | 0.00 --  | 1      |
| 1        | PERMITS | R A GUYETTE SR TRUCKING<br>CAL000271088/ACTIVE                         | 4835 BAIN<br>MIRA LOMA CA 91752                   | 0.00 --  | 1      |
| 2        | PERMITS | THE CONTRACTORS RENTAL and SUPPLY<br>CAL000310448/ACTIVE               | 8368 63RD ST<br>RIVERSIDE CA 92509                | 0.00 --  | 2      |
| 2        | OTHER   | ALCORN FENCE CO<br>RICOGEN_2804/NOT REPORTED                           | 6445 PEDLEY RD<br>RIVERSIDE CA 92509              | 0.01 NW  | 3      |
| 3        | UST     | ALCORN FENCE COMPANY<br>TISID-STATE36912/ACTIVE                        | 6445 OLD PEDLEY<br>RIVERSIDE CA 92509             | 0.01 NW  | 3      |
| 4        | UST     | ALCORN FENCE CO<br>RIVERSIDECO80903                                    | 6445 PEDLEY RD<br>RIVERSIDE CA 92509              | 0.01 NW  | 3      |
| 4        | PERMITS | ALCORN FENCE COMPANY<br>CAL000143610/ACTIVE                            | 6445 PEDLEY ROAD<br>RIVERSIDE CA 92509            | 0.01 NW  | 3      |
| 5        | PERMITS | RIVERSIDE MACHINE WORKS INC<br>CAL000048869/ACTIVE                     | 6301 BALDWIN AVENUE<br>RIVERSIDE CA 92509         | 0.01 SW  | 4      |
| 5        | OTHER   | RIVERSIDE MACHINE WORKS<br>RICOGEN_2688/NOT REPORTED                   | 6301 BALDWIN AVE<br>RIVERSIDE CA 92509            | 0.01 SW  | 4      |
| 6        | OTHER   | LUEVANO IRON WORKS<br>RICOGEN_2167/NOT REPORTED                        | 6092 PEDLEY RD<br>PEDLEY CA 92509                 | 0.01 NE  | 5      |
| 6        | PERMITS | PACIFIC MOTOR TRUCKING<br>CAL000281295/INACTIVE                        | 9700 GALENA ST<br>RIVERSIDE CA 92509              | 0.02 SW  | 6      |
| 7        | UST     | ALLEC MATERIALS and TRUCKING CO<br>TISID-STATE36300/ACTIVE             | 9700 GALENA<br>RIVERSIDE CA 92509                 | 0.02 SW  | 6      |
| 8        | UST     | PACIFIC COAST VOLVO and GMC TRUCK<br>RIVERSIDENC80907/NUMBER OF TANKS: | 9700 GALENA ST<br>RIVERSIDE CA                    | 0.02 SW  | 6      |
| 8        | UST     | RDO TRUCK CENTER CO.<br>RIVERSIDECO80907                               | 9700 GALENA ST<br>RIVERSIDE CA 92509              | 0.02 SW  | 6      |
| 9        | RCRAGN  | R D O TRUCK CENTER<br>CAD981571722/SGN                                 | 9700 GALENA ST<br>RIVERSIDE CA 92509              | 0.02 SW  | 6      |
| 10       | UST     | ORCO BLOCK COMPANY, INC.<br>RIVERSIDECO81432                           | 4510 RUTILE ST<br>RIVERSIDE CA 92509              | 0.02 NE  | 7      |
| 10       | OTHER   | ORCO BLOCK COMPANY, INC.<br>RICOGEN_3047/NOT REPORTED                  | 4510 RUTILE ST<br>RIVERSIDE CA 92509              | 0.02 NE  | 7      |
| 11       | UST     | ORCO BLOCK COMPANY INC<br>TISID-STATE36752/ACTIVE                      | 4510 RUTILE<br>RIVERSIDE CA 92509                 | 0.02 NE  | 7      |
| 12       | RCRAGN  | ORCO BLOCK CO INC<br>CAD981669260/SGN                                  | 4510 RUTILE ST<br>RIVERSIDE CA 92509              | 0.02 NE  | 7      |
| 13       | PERMITS | ORCO BLOCK-PAVERPLANT<br>CAL000310743/ACTIVE                           | RUTILE ST INTER W/GALENA ST<br>RIVERSIDE CA 92509 | 0.02 NE  | 7      |
| 13       | PERMITS | RIVERSIDE COUNTY FIRE DEPARTMENT S<br>CAL000319450/ACTIVE              | 10400 SAN SEVAINE WAY<br>MIRA LOMA CA 91752       | 0.02 SW  | 8      |

## Environmental FirstSearch Sites Summary Report

**Target Property:**  
RIVERSIDE CA 92509

**JOB:** RTRP3

**TOTAL:** 136      **GEOCODED:** 127      **NON GEOCODED:** 9      **SELECTED:** 136

| Page No. | DB Type | Site Name/ID/Status   | Address                                       | Dist/Dir | Map ID |
|----------|---------|---|---|----------|--------|
| 14       | PERMITS | DE ANZA CONTRACTORS INC<br>CAL000311544/ACTIVE                    | 8550 LIMONITE AVE<br>RIVERSIDE CA 92509       | 0.02 SW  | 9      |
| 15       | PERMITS | EL DORADO NATIONAL<br>CAL000284446/ACTIVE                         | 9670 GALENA ST<br>RIVERSIDE CA 92509          | 0.02 SW  | 10     |
| 16       | PERMITS | ULTIMATE PERFORMANCE<br>CAL000209361/ACTIVE                       | 8584 LIMONITE AVE<br>RIVERSIDE CA 92509       | 0.03 SW  | 11     |
| 16       | UST     | STATE FARM INSURANCE OFFICE<br>RIVERSIDECO84784                   | 8584 LIMONITE AVE<br>Riverside CA 92509       | 0.03 SW  | 11     |
| 17       | OTHER   | ULTIMATE PERFORMANCE AUTO<br>RICOGEN_2548/NOT REPORTED            | 8584 LIMONITE AVE<br>RIVERSIDE CA 92509       | 0.03 SW  | 11     |
| 17       | PERMITS | YOUR CORNER DENTIST<br>CAL000178505/ACTIVE                        | 4955 FELSPAR ST STE K<br>RIVERSIDE CA 92509   | 0.03 NE  | 12     |
| 18       | PERMITS | WHEELER PAVING INC<br>CAL000288911/ACTIVE                         | 8432 63RD AVE<br>RIVERSIDE CA 92509           | 0.03 NW  | 13     |
| 19       | PERMITS | TUNSTILL PLASTERING INC<br>CAL000240586/ACTIVE                    | 8347 63RD AVE<br>RIVERSIDE CA 92509           | 0.03 SE  | 14     |
| 19       | UST     | PEARL COSTA ESTATE (RESIDENTIAL DW<br>RIVERSIDECO86276            | 8603 LIMONITE AVE<br>Riverside CA 92509       | 0.04 SW  | 15     |
| 20       | PERMITS | ICE REFRIGERATION SERVICE<br>CAL000328594/ACTIVE                  | 4705 BROOKHOLLOW CIRCLE<br>MIRA LOMA CA 92509 | 0.04 SE  | 16     |
| 20       | OTHER   | HARTE HANKS/PENNYSAVER<br>RICOGEN_1468/NOT REPORTED               | 3885 WABASH DR<br>MIRA LOMA CA 91752          | 0.05 NE  | 17     |
| 21       | RCRAGN  | HARTE-HANKS CALIFORNIA CDM INC<br>CAD982417420/SGN                | 3885 WABASH<br>MIRA LOMA CA 91752             | 0.05 NE  | 17     |
| 22       | PERMITS | FOOD EXPRESS INC<br>CAL000111804/ACTIVE                           | 4720 BROOKHOLLOW CIRCLE<br>RIVERSIDE CA 92509 | 0.05 SE  | 18     |
| 23       | UST     | FOOD EXPRESS<br>RIVERSIDECO81131                                  | 4720 BROOKHOLLOW CIR<br>RIVERSIDE CA 92509    | 0.05 SE  | 18     |
| 23       | OTHER   | FOOD EXPRESS<br>RICOGEN_2447/NOT REPORTED                         | 4720 BROOKHOLLOW CIR<br>RIVERSIDE CA 92509    | 0.05 SE  | 18     |
| 24       | PERMITS | G and M OIL CO 121<br>CAL000275687/ACTIVE                         | 9267 JURUPA RD<br>RIVERSIDE CA 92509          | 0.05 SW  | 19     |
| 25       | UST     | SHELL MIRA LOMA<br>TISID-STATE36056/ACTIVE                        | 9267 JURUPA<br>RIVERSIDE CA 92509             | 0.05 SW  | 19     |
| 26       | LUST    | AMX RIVERSIDE / G and M OIL COMPAN<br>T0606500512/REMEDIAL ACTION | 9267 JURUPA RD<br>RIVERSIDE CA 92509          | 0.05 SW  | 19     |
| 27       | UST     | AMX RIVERSIDE, FFG<br>RIVERSIDECO81375                            | 9267 JURUPA RD<br>Riverside CA 92509          | 0.05 SW  | 19     |
| 27       | OTHER   | G and M OIL CO, INC<br>RICOGEN_2583/NOT REPORTED                  | 9267 JURUPA RD<br>RIVERSIDE CA 92509          | 0.05 SW  | 19     |

## Environmental FirstSearch Sites Summary Report

**Target Property:**  
RIVERSIDE CA 92509

**JOB:** RTRP3

**TOTAL:** 136      **GEOCODED:** 127      **NON GEOCODED:** 9      **SELECTED:** 136

| Page No. | DB Type | Site Name/ID/Status                                      | Address                                    | Dist/Dir | Map ID |
|----------|---------|--|--|----------|--------|
| 28       | SWL     | RIVERSIDE SAND CO. DISPOSAL<br>WMUD8 332601N01/ACTIVE    | 6800 VAN BUREN BLVD<br>RIVERSIDE CA 92509  | 0.05 SE  | 20     |
| 29       | OTHER   | RUSKIN<br>RICOGEN_1472/NOT REPORTED                      | 3847 WABASH DR<br>MIRA LOMA CA 91752       | 0.05 NE  | 21     |
| 29       | PERMITS | CME BUILDERS<br>CAL000268324/ACTIVE                      | 8413 63RD ST<br>RIVERSIDE CA 92509         | 0.05 SW  | 22     |
| 30       | PERMITS | FIRESTONE COMPLETE AUTO CARE<br>CAL000330089/ACTIVE      | 8360 LIMONITE AVE<br>RIVERSIDE CA 92509    | 0.05 NE  | 23     |
| 30       | UST     | ARCO KOKO S<br>TISID-STATE36413/ACTIVE                   | 9300 JURUPA<br>RIVERSIDE CA 92509          | 0.05 SW  | 24     |
| 31       | LUST    | KOKO S ARCO (FORMER)<br>T0606532139/LEAK BEING CONFIRMED | 9300 JURUPA RD<br>RIVERSIDE CA 92509       | 0.05 SW  | 24     |
| 32       | UST     | ARCO KOKO S<br>RIVERSIDECO80928                          | 9300 JURUPA RD<br>RIVERSIDE CA 92509       | 0.05 SW  | 24     |
| 32       | OTHER   | QUALITY BOAT REPAIR<br>RICOGEN_1509/NOT REPORTED         | 10055 BELLEGRAVE AVE<br>MIRA LOMA CA 91752 | 0.05 SW  | 25     |
| 33       | PERMITS | HIGH DESERT OIL CO 596<br>CAL000181585/ACTIVE            | 8677 LIMONITE AVE<br>PEDLEY CA 92509       | 0.06 SW  | 26     |
| 34       | OTHER   | HIGH DESERT OIL CO INC 596<br>RICOGEN_2450/NOT REPORTED  | 8677 LIMONITE AVE<br>RIVERSIDE CA 92509    | 0.06 SW  | 26     |
| 34       | UST     | ARCO AM/PM HIGH DESERT OIL CO<br>TISID-STATE35943/ACTIVE | 8677 LIMONITE<br>PEDLEY CA 92509           | 0.06 SW  | 26     |
| 35       | UST     | ARCO AM/PM 596<br>RIVERSIDECO80924                       | 8677 LIMONITE AVE<br>RIVERSIDE CA 92509    | 0.06 SW  | 26     |
| 36       | LUST    | MARSHMAN S SERVICE<br>T0606500577/LEAK BEING CONFIRMED   | 8665 LIMONITE AVE<br>RIVERSIDE CA 92509    | 0.06 SW  | 27     |
| 37       | UST     | MARSHMAN S SERVICE<br>RIVERSIDECO81348                   | 8665 LIMONITE AVE<br>Riverside CA 92509    | 0.06 SW  | 27     |
| 37       | UST     | MARSHMAN S SERVICE<br>TISID-STATE36593/ACTIVE            | 8665 LIMONITE<br>RIVERSIDE CA 92509        | 0.06 SW  | 27     |
| 38       | PERMITS | BRAKES PLUS<br>CAL000260223/ACTIVE                       | 8665 LIMONITE AVE<br>RIVERSIDE CA 92509    | 0.06 SW  | 27     |
| 39       | PERMITS | MIRA LOMA ARCO AM/PM<br>CAL000278158/INACTIVE            | 10015 BELLEGRAVE AVE<br>RIVERSIDE CA 92509 | 0.06 SW  | 28     |
| 40       | RCRAGN  | MIRA LOMA ARCO<br>CAR000104729/SGN                       | 10015 BELLGRAVE AVE<br>RIVERSIDE CA 92509  | 0.06 SW  | 28     |
| 41       | OTHER   | ARCO/CHURCHES CHICKEN<br>RICOGEN_2372/NOT REPORTED       | 10015 BELLEGRAVE AVE<br>RIVERSIDE CA 92509 | 0.06 SW  | 28     |
| 41       | UST     | ARCO/CHURCHES CHICKEN<br>RIVERSIDECO88479                | 10015 BELLEGRAVE AVE<br>MIRA LOMA CA 91752 | 0.06 SW  | 28     |

## Environmental FirstSearch Sites Summary Report

**Target Property:**  
RIVERSIDE CA 92509

**JOB:** RTRP3

**TOTAL:** 136      **GEOCODED:** 127      **NON GEOCODED:** 9      **SELECTED:** 136

| Page No. | DB Type | Site Name/ID/Status   | Address                                       | Dist/Dir | Map ID |
|----------|---------|---|---|----------|--------|
| 42       | ERNS    | BELOW<br>NRC-751173/MOBILE                                    | 9224 KENNEDY STREET<br>RIVERSIDE CA 92507     | 0.06 NE  | 29     |
| 45       | PERMITS | DALCAR AUTO REPAIR<br>CAL000307881/ACTIVE                     | 8766 LIMONITE CT<br>RIVERSIDE CA 92509        | 0.07 SW  | 30     |
| 45       | PERMITS | ALL CAR AUTO REPAIR<br>CAL000329652/ACTIVE                    | 8766 LIMONITE CT<br>RIVERSIDE CA 92509        | 0.07 SW  | 30     |
| 46       | ERNS    | UNKNOWN<br>266097/FIXED FACILITY                              | VAN BUREN AND LIMONITE<br>UNKNOWN CA 92509    | 0.07 SW  | 31     |
| 48       | OTHER   | ALBERTSON S<br>RICOGEN_2165/NOT REPORTED                      | 8310 LIMONITE AVE<br>PEDLEY CA 92509          | 0.07 NE  | 32     |
| 48       | PERMITS | ALBERTSONS 6576<br>CAL000324923/ACTIVE                        | 8310 LIMONITE AVE<br>RIVERSIDE CA 92509       | 0.07 NE  | 32     |
| 49       | UST     | JURUPA COMMUNITY<br>TISID-STATE36886/ACTIVE                   | 10124 LIMONITE<br>RIVERSIDE CA 92509          | 0.07 NE  | 33     |
| 50       | LUST    | JURUPA COMMUNITY SERVICES DISTRICT<br>T0606500476/CASE CLOSED | 10124 LIMONITE AVE<br>PEDLEY CA 92509         | 0.07 NE  | 33     |
| 51       | LUST    | JURUPA CSD TREATMENT PLANT 1<br>T0606500164/CASE CLOSED       | 10124 LIMONITE AVE<br>PEDLEY CA 92509         | 0.07 NE  | 33     |
| 52       | RCRAGN  | JURUPA COMMUNITY SERV DIST<br>CAR000020990/LGN                | 10124 LIMONITE AVE<br>RIVERSIDE CA 92509      | 0.07 NE  | 33     |
| 53       | UST     | JURUPA COMMUNITY SERVICES DISTRICT<br>RIVERSIDECO81297        | 10124 LIMONITE AVE<br>Riverside CA 92509      | 0.07 NE  | 33     |
| 53       | OTHER   | COMPLETE FOOD SERVICE, INC.<br>RICOGEN_1480/NOT REPORTED      | 3815 WABASH DR<br>MIRA LOMA CA 91752          | 0.07 NE  | 34     |
| 54       | PERMITS | COMPLETE FOOD SERVICE INC<br>CAL000023258/ACTIVE              | 3815 WABASH<br>MIRA LOMA CA 91752             | 0.07 NE  | 34     |
| 55       | PERMITS | KRAGEN AUTO PARTS 769<br>CAL000176133/ACTIVE                  | 8702 LIMONITE CT<br>RIVERSIDE CA 92509        | 0.07 SW  | 35     |
| 56       | PERMITS | CAL PIN CORP<br>CAL000298080/ACTIVE                           | 4911 FELSPAR ST STE 112<br>RIVERSIDE CA 92509 | 0.08 NE  | 36     |
| 57       | PERMITS | RK LIFT REPAIR INC<br>CAL000328267/ACTIVE                     | 4911 FELSPAR ST STE 103<br>RIVERSIDE CA 92509 | 0.08 NE  | 36     |
| 57       | OTHER   | CALPIN CORP<br>RICOGEN_2824/NOT REPORTED                      | 4911 FELSPAR ST<br>RIVERSIDE CA 92509         | 0.08 NE  | 36     |
| 58       | ERNS    | 547849/FIXED FACILITY   | 6303 EUCALYPLUS<br>RIVERSIDE CA 92509         | 0.08 SW  | 37     |
| 59       | LUST    | DESERT PETROLEUM<br>T0606500018/CASE CLOSED                   | 8799 LIMONITE AVE<br>PEDLEY CA 92509          | 0.08 SW  | 38     |
| 60       | UST     | DESERT PETROLEUM INC<br>TISID-STATE36095/ACTIVE               | 8799 LIMONITE<br>PEDLEY CA 92509              | 0.08 SW  | 38     |

# Environmental FirstSearch Sites Summary Report

**Target Property:** RIVERSIDE CA 92509

**JOB:** RTRP3

**TOTAL:** 136      **GEOCODED:** 127      **NON GEOCODED:** 9      **SELECTED:** 136

| Page No. | DB Type | Site Name/ID/Status   | Address                                     | Dist/Dir | Map ID |
|----------|---------|---|---|----------|--------|
| 61       | PERMITS | AM ORTEG CONSTRUCTION<br>CAL000265900/ACTIVE                    | 6261 PEDLEY RD<br>PEDLEY CA 92509           | 0.08 SE  | 39     |
| 61       | UST     | KRETSCHMAR and SMITH INC<br>RIVERSIDECO81354                    | 6293 PEDLEY RD<br>Riverside CA 92509        | 0.09 SE  | 40     |
| 62       | OTHER   | KRETSCHMAR and SMITH INC<br>RICOGEN_3051/NOT REPORTED           | 6293 PEDLEY RD<br>RIVERSIDE CA 92509        | 0.09 SE  | 40     |
| 62       | PERMITS | KRETSCHMAR and SMITH INC<br>CAL000169739/INACTIVE               | 6293 PEDLEY RD<br>RIVERSIDE CA 92509        | 0.09 SE  | 40     |
| 63       | UST     | MEEKINS RENTAL<br>TISID-STATE36688/ACTIVE                       | 6293 PEDLEY<br>RIVERSIDE CA 92509           | 0.09 SE  | 40     |
| 64       | RCRAGN  | ADVANCE BUSINESS FORMS INC<br>CAD983597352/SGN                  | 3810 WABASH RD<br>MIRA LOMA CA 91752        | 0.09 NE  | 41     |
| 65       | OTHER   | ADVANCE BUSINESS FORMS<br>RICOGEN_1502/NOT REPORTED             | 3810 WABASH DR<br>MIRA LOMA CA 91752        | 0.09 NE  | 41     |
| 65       | OTHER   | FRANCO TRUCKING<br>RICOGEN_2166/NOT REPORTED                    | 9365 JURUPA RD<br>PEDLEY CA 92509           | 0.09 SW  | 42     |
| 66       | PERMITS | VANDERHORST TRUCKING INC<br>CAL000256113/ACTIVE                 | 9950 UNION AVE<br>RIVERSIDE CA 92509        | 0.09 NE  | 43     |
| 66       | PERMITS | EXTREME FABRICATION<br>CAL000267384/ACTIVE                      | 9251 ORCO PKWY UNIT I<br>RIVERSIDE CA 92509 | 0.11 NE  | 44     |
| 67       | RCRAGN  | VERIZON LOGISTICS, DIVISION OF<br>CAD982430308/SGN              | 4880 FELDSPAR ST<br>RIVERSIDE CA 92509      | 0.12 NE  | 45     |
| 68       | OTHER   | WEST END TOWING<br>RICOGEN_903/NOT REPORTED                     | 9649 BELLGRAVE AVE<br>GLEN AVON CA 92509    | 0.12 NE  | 46     |
| 68       | PERMITS | ALL COMMERCIAL TOWING SERVICE LLC<br>CAL000306936/ACTIVE        | 9649 BELLEGRAVE AVE<br>RIVERSIDE CA 92509   | 0.12 NE  | 46     |
| 69       | PERMITS | DIVERSIFIED TRUCK CENTER<br>CAL000288087/ACTIVE                 | 3777 DE FOREST CIR<br>MIRA LOMA CA 91752    | 0.12 SW  | 47     |
| 70       | OTHER   | MULTISOURCE PRP, INC<br>RICOGEN_1485/NOT REPORTED               | 3836 WACKER DR<br>MIRA LOMA CA 91752        | 0.13 SW  | 48     |
| 70       | UST     | CIRCLE K 339<br>RIVERSIDECO81041                                | 8899 LIMONITE AVE<br>RIVERSIDE CA 92509     | 0.13 SW  | 49     |
| 71       | UST     | CIRCLE K 339<br>RIVERSIDECO81035                                | 8899 LIMONITE AVE<br>RIVERSIDE CA 92509     | 0.13 SW  | 49     |
| 71       | UST     | CIRCLE K 339<br>TISID-STATE36183/ACTIVE                         | 8899 LIMONITE<br>PEDLEY CA 92509            | 0.13 SW  | 49     |
| 72       | LUST    | CIRCLE K 0339<br>T0606500157/POLLUTION CHARACTERI               | 8899 LIMONITE AVE<br>PEDLEY CA 92509        | 0.13 SW  | 49     |
| 73       | OTHER   | TRI-CITIES INDUSTRIAL MEDICAL, INC<br>RICOGEN_1474/NOT REPORTED | 10427 SAN SEVAINE WY<br>MIRA LOMA CA 91752  | 0.13 SW  | 50     |

## Environmental FirstSearch Sites Summary Report

**Target Property:**  
RIVERSIDE CA 92509

**JOB:** RTRP3

**TOTAL:** 136      **GEOCODED:** 127      **NON GEOCODED:** 9      **SELECTED:** 136

| Page No. | DB Type | Site Name/ID/Status   | Address   | Dist/Dir | Map ID |
|----------|---------|---|---|----------|--------|
| 73       | OTHER   | BLUE STAR METALS<br>RICOGEN_1500/NOT REPORTED                   | 3840 WACKER DR<br>MIRA LOMA CA 91752              | 0.13 SW  | 51     |
| 74       | OTHER   | DIRECT HOME DELIVERY SERVICE, INC.<br>RICOGEN_2974/NOT REPORTED | 9287 ORCO PKWY<br>RIVERSIDE CA 92509              | 0.13 NE  | 52     |
| 74       | SWL     | GARY YOEELL<br>SWIS33-TI-0427/TO BE DETERMINED                  | 4301 CAMPBELL<br>RIVERSIDE CA 92509               | 0.14 NE  | 53     |
| 75       | RCRAGN  | BIKERS DREAM<br>CAR000068668/SGN                                | 3810 WACKER DR<br>MIRA LOMA CA 91752              | 0.15 SW  | 54     |
| 76       | ERNS    | UNKNOWN<br>273502/FIXED FACILITY                                | VAN BUREN AND CLAY HOUSEHOL<br>RIVERSIDE CA 92509 | 0.15 SE  | 55     |
| 78       | RCRAGN  | TAB TRANSPORTATION<br>CAR000071449/SGN                          | 3832 WACKER DR<br>MIRA LOMA CA 91752              | 0.16 SW  | 56     |
| 79       | OTHER   | ZEAKS CUSTOMS<br>RICOGEN_1479/NOT REPORTED                      | 3832 WACKER DR<br>MIRA LOMA CA 91752              | 0.16 SW  | 56     |
| 79       | UST     | BOB HAMILTON TRUCKING<br>TISID-STATE36097/ACTIVE                | 9651 BELLEGRAVE<br>RIVERSIDE CA 92509             | 0.16 NE  | 57     |
| 80       | UST     | ROBERT J HAMILTON, INC.<br>RIVERSIDECO81508                     | 9651 BELLEGRAVE AVE<br>Riverside CA 92509         | 0.16 NE  | 57     |
| 80       | RCRAGN  | RIVERSIDE CO ROAD DEPT<br>CAP000072942/LGN                      | 6851 VAN BUREN BLVD<br>PEDLEY/ RIVERS CA 92509    | 0.17 SE  | 58     |
| 82       | RCRAGN  | OCEANA WEST SERVICES LLC<br>CAR000147850/TR                     | 8920 LIMONITE AVENUE<br>RIVERSIDE CA 92509        | 0.17 SW  | 59     |
| 82       | OTHER   | ERWIN PLASTICS CUSTOM INJECTION MO<br>RICOGEN_2777/NOT REPORTED | 4776 FELSPAR<br>RIVERSIDE CA 92509                | 0.17 NE  | 60     |
| 82       | OTHER   | PLAZA CLEANERS<br>RICOGEN_2443/NOT REPORTED                     | 8304 LIMONITE AVE<br>RIVERSIDE CA 92501           | 0.17 NE  | 61     |
| 82       | RCRAGN  | WILSON TRUCKING<br>CAR000092536/TRANSPORTER                     | 5031 DODD ST<br>MIRA LOMA CA 91752                | 0.18 NW  | 62     |
| 83       | OTHER   | MITCHELL RUBBER PRODUCTS<br>RICOGEN_1497/NOT REPORTED           | 10220 SAN SEVAINE WY<br>MIRA LOMA CA 91752        | 0.20 NE  | 63     |
| 83       | UST     | ROBERTSON READY MIX INC<br>TISID-STATE36000/ACTIVE              | 6830 VAN BUREN<br>RIVERSIDE CA 92509              | 0.21 SE  | 64     |
| 84       | UST     | ROBERTSON S READY MIX<br>RIVERSIDECO81509                       | 6830 VAN BUREN BLVD<br>Riverside CA 92509         | 0.21 SE  | 64     |
| 84       | RCRAGN  | RIVERSIDE MEDICAL CLINIC P S L L C<br>CAR000070102/SGN          | 6250 CLAY ST<br>RIVERSIDE CA 92509                | 0.22 SE  | 65     |
| 85       | RCRAGN  | ELIMINATOR CUSTOM BOATS<br>CAD078774015/SGN                     | 10795 SAN SEVAINE<br>MIRA LOMA CA 91752           | 0.23 SW  | 66     |
| 86       | RCRAGN  | RALPHS GROCERY CO R P C<br>CAR000057448/SGN                     | 10225 SAN SEVAINE WAY STE A<br>MIRA LOMA CA 91752 | 0.24 NE  | 67     |

***Environmental FirstSearch  
Sites Summary Report***

**Target Property:** RIVERSIDE CA 92509

**JOB:** RTRP3

**TOTAL:** 136      **GEOCODED:** 127      **NON GEOCODED:** 9      **SELECTED:** 136

| <b>Page No.</b> | <b>DB Type</b> | <b>Site Name/ID/Status</b>                                    | <b>Address</b>                                    | <b>Dist/Dir</b> | <b>Map ID</b> |
|-----------------|----------------|---|---|-----------------|---------------|
| 87              | STATE          | INTERMEDIATE SCHOOL NO. 4<br>CAL33010069/VOLUNTARY CLEANUP PR | HUDSON STREET/LIMONITE AVEN<br>MIRA LOMA CA 92509 | 0.24 SW         | 68            |
| 89              | OTHER          | ROLLINGS AUTOMOTIVE<br>RICOGEN_2728/NOT REPORTED              | 5699 STEVE AVE<br>RIVERSIDE CA 92509              | 0.25 SE         | 69            |
| 89              | OTHER          | HERITAGE CONTAINER<br>RICOGEN_1524/NOT REPORTED               | 4777 FELSPAR ST<br>MIRA LOMA CA 91752             | 0.25 NE         | 70            |
| 90              | UST            | DEL PISO BRICK and TILE CORP<br>TISID-STATE36553/ACTIVE       | 4777 FELSPAR<br>RIVERSIDE CA 92509                | 0.25 NE         | 70            |
| 91              | OTHER          | HIGHLAND PLASTICS<br>RICOGEN_1471/NOT REPORTED                | 3650 DULLES DR<br>MIRA LOMA CA 91752              | 0.25 NW         | 71            |
| 91              | OTHER          | TA RIVARD, INC.<br>RICOGEN_2599/NOT REPORTED                  | 5494 PEDLEY RD<br>RIVERSIDE CA 92509              | 0.25 NE         | 72            |



## *Environmental FirstSearch Sites Summary Report*

**Target Property:** RIVERSIDE CA 92509

**JOB:** RTRP3

**TOTAL:** 136      **GEOCODED:** 127      **NON GEOCODED:** 9      **SELECTED:** 136

| <b>Page No.</b> | <b>DB Type</b> | <b>Site Name/ID/Status</b>                                    | <b>Address</b>                                    | <b>Dist/Dir</b> | <b>Map ID</b> |
|-----------------|----------------|---|---|-----------------|---------------|
| 92              | OTHER          | SOUTHWEST MATERIAL HANDLING, INC<br>RICOGEN_1523/NOT REPORTED | 3725 NOBEL CT<br>MIRA LOMA CA 91752               | NON GC          |               |
| 93              | RCRAGN         | SOUTHWEST MATERIAL HANDLING<br>CAR000106559/SGN               | 3725 NOBEL CT<br>MIRA LOMA CA 91752               | NON GC          |               |
| 94              | ERNS           | NRC-853858/FIXED  | 52 VAN BUREN BLVD<br>RIVERSIDE CA                 | NON GC          |               |
| 97              | UST            | SOUTHWEST PAINTING<br>RIVERSIDECO86359                        | 625 BALDWIN AVE<br>RIVERSIDE CA 92509             | NON GC          |               |
| 98              | SWL            | RIVERSIDE SAND COMPANY DISPOS<br>WMUD8 330005NUR              | 6800 BLOCK OF VAN BUREN<br>RIVERSIDE CA 92509     | NON GC          |               |
| 100             | SWL            | RIVERSIDE SAND COMPANY<br>SWIS33-AA-0060/CLOSED               | 6800 BLOCK OF VAN BUREN BLV<br>RIVERSIDE CA       | NON GC          |               |
| 101             | SWL            | RIVERSIDE CITY-PEDLEY SITE<br>WMUD8 330003NUR                 | SW OF VAN BUREN BLVD. and S<br>RIVERSIDE CA       | NON GC          |               |
| 103             | SWL            | PEDLEY DUMP<br>SWIS33-AA-0200                                 | SW OF JARUPA AVE VAN BURE<br>RIVERSIDE CA         | NON GC          |               |
| 104             | UST            | VACANT LOT<br>RIVERSIDECO88524                                | ACROSS FROM 10726 48TH STRE<br>RIVERSIDE CA 92509 | NON GC          |               |

# Environmental FirstSearch

## Site Detail Report

**Target Property:** RIVERSIDE CA 92509

**JOB:** RTRP3

### PERMITS

**SEARCH ID:** 25                                      **DIST/DIR:** 0.00 --                                      **MAP ID:** 1

|  |                          |
|--|--------------------------|
| <b>NAME:</b> QUALIFIED EQUIPMENT SERVICE | <b>REV:</b> 04/16/08     |
| <b>ADDRESS:</b> 4835 BAIN ST             | <b>ID1:</b> CAL000295775 |
| MIRA LOMA CA 91752                       | <b>ID2:</b>              |
| RIVERSIDE                                | <b>STATUS:</b> ACTIVE    |
| <b>CONTACT:</b>                          | <b>PHONE:</b>            |

**THE CALIFORNIA DEPARTMENT OF TOXIC SUBSTANCES CONTROL HAZARDOUS WASTE MANIFEST INVENTORY (HWMI) SITE INFORMATION FROM THE CA EPA AND DTSC HAZARDOUS WASTE TRACKING SYSTEM (HWTS) :**

**Date Record was Created:** 6/28/2005 2:47:24 PM

**Inactivity Date:**

**Facility Mail Name:**

**Facility Mailing Address:** 4835 BAIN ST, MIRA LOMA, CA 91752-1915

**Owner Name:** THOMAS F BAZER

**Owner Address:** 4835 BAIN ST, MIRA LOMA, CA 91752-1915

**Contact Name:** KAREN FITZHUGH

**Contact Address:** 4835 BAIN ST, MIRA LOMA, CA 91752-1915

**Contact Phone:** 9516813633

### PERMITS

**SEARCH ID:** 26                                      **DIST/DIR:** 0.00 --                                      **MAP ID:** 1

|                                      |                          |
|--------------------------------------|--------------------------|
| <b>NAME:</b> R A GUYETTE SR TRUCKING | <b>REV:</b> 04/16/08     |
| <b>ADDRESS:</b> 4835 BAIN            | <b>ID1:</b> CAL000271088 |
| MIRA LOMA CA 91752                   | <b>ID2:</b>              |
| RIVERSIDE                            | <b>STATUS:</b> ACTIVE    |
| <b>CONTACT:</b>                      | <b>PHONE:</b>            |

**THE CALIFORNIA DEPARTMENT OF TOXIC SUBSTANCES CONTROL HAZARDOUS WASTE MANIFEST INVENTORY (HWMI) SITE INFORMATION FROM THE CA EPA AND DTSC HAZARDOUS WASTE TRACKING SYSTEM (HWTS) :**

**Date Record was Created:** 6/3/2003 9:21:37 AM

**Inactivity Date:**

**Facility Mail Name:**

**Facility Mailing Address:** PO BOX 205, TWIN PEAKS, CA 92391-0000

**Owner Name:** R.A. GUYETTE SR. TRUCKING

**Owner Address:** 4903 BAIN ST, MIRA LOMA, CA 91752

**Contact Name:** RA GUYETTE SR. TRUCKING

**Contact Address:** 4903 BAIN ST, MIRA LOMA, CA 91752

**Contact Phone:** 9092082560

**Environmental FirstSearch  
Site Detail Report**

**Target Property:** RIVERSIDE CA 92509

**JOB:** RTRP3

PERMITS

**SEARCH ID:** 22                                      **DIST/DIR:** 0.00 --                                      **MAP ID:** 2

|   |                          |
|---|--------------------------|
| <b>NAME:</b> THE CONTRACTORS RENTAL and SUPPLY INC              | <b>REV:</b> 04/16/08     |
| <b>ADDRESS:</b> 8368 63RD ST<br>RIVERSIDE CA 92509<br>RIVERSIDE | <b>ID1:</b> CAL000310448 |
| <b>CONTACT:</b>   | <b>ID2:</b>              |
|   | <b>STATUS:</b> ACTIVE    |
|   | <b>PHONE:</b>            |

**THE CALIFORNIA DEPARTMENT OF TOXIC SUBSTANCES CONTROL HAZARDOUS WASTE MANIFEST INVENTORY (HWMI) SITE INFORMATION FROM THE CA EPA AND DTSC HAZARDOUS WASTE TRACKING SYSTEM (HWTS) :**

|                                  |  |
|----------------------------------|--|
| <b>Date Record was Created:</b>  | 8/15/2006 3:08:53 PM                           |
| <b>Inactivity Date:</b>          |  |
| <b>Facility Mail Name:</b>       |  |
| <b>Facility Mailing Address:</b> | 13820 SLOVER AVE STE D, FONTANA, CA 92337-0000 |
| <b>Owner Name:</b>               | THE CONTRACTORS RENTAL and SUPPLY COR          |
| <b>Owner Address:</b>            | 6865 AIRPORT DR, RIVERSIDE, CA 92504-1903      |
| <b>Contact Name:</b>             | KEVIN WHEELER                                  |
| <b>Contact Address:</b>          | 6865 AIRPORT DR, RIVERSIDE, CA 92504-1903      |
| <b>Contact Phone:</b>            | 9513777050                                     |

OTHER

**SEARCH ID:** 55                                      **DIST/DIR:** 0.01 NW                                      **MAP ID:** 3

|   |                             |
|---|-----------------------------|
| <b>NAME:</b> ALCORN FENCE CO                                      | <b>REV:</b> 09/06/05        |
| <b>ADDRESS:</b> 6445 PEDLEY RD<br>RIVERSIDE CA 92509<br>RIVERSIDE | <b>ID1:</b> RICOGEN_2804    |
| <b>CONTACT:</b>   | <b>ID2:</b>                 |
|   | <b>STATUS:</b> NOT REPORTED |
|   | <b>PHONE:</b>               |

**RIVERSIDE COUNTY DEPARTMENT OF ENVIRONMENTAL HEALTH HAZARDOUS WASTE GENERATORS LIST:**  
Please Note: The responsible agency does not provide details for these records. For further information on a site or to schedule a file review, please contact the Riverside County Environmental Health Department at the following phone number: (951) 358-5055

# Environmental FirstSearch Site Detail Report

**Target Property:** RIVERSIDE CA 92509

**JOB:** RTRP3

**UST**

|                      |                          |                  |
|----------------------|--------------------------|------------------|
| <b>SEARCH ID:</b> 85 | <b>DIST/DIR:</b> 0.01 NW | <b>MAP ID:</b> 3 |
|----------------------|--------------------------|------------------|

|  |                              |
|--|------------------------------|
| <b>NAME:</b> ALCORN FENCE COMPANY                                  | <b>REV:</b> 01/01/94         |
| <b>ADDRESS:</b> 6445 OLD PEDLEY<br>RIVERSIDE CA 92509<br>Riverside | <b>ID1:</b> TISID-STATE36912 |
| <b>CONTACT:</b>  | <b>ID2:</b>                  |
|  | <b>STATUS:</b> ACTIVE        |
|  | <b>PHONE:</b>                |

**UST HISTORICAL DATA**

This site was listed in the FIDS Zip Code List as a UST site. The Office of Hazardous Data Management produced the FIDS list. The FIDS list is an index of names and locations of sites recorded in various California State environmental agency databases. It is sorted by zip code and as an index, details regarding the sites were never included.

The UST information included in FIDS as provided by the Office of Hazardous Data Management was originally collected from the SWEEPS database. The SWEEPS database recorded Underground Storage Tanks and was maintained by the State Water Resources Control Board (SWRCB). That agency no longer maintains the SWEEPS database and last updated it in 1994. The last release of that 1994 database was in 1997.

Oversight of Underground Storage Tanks within California is now conducted by Certified Unified Program Agencies referred to as CUPA s. There are approximately 102 CUPA s and Local Oversight Programs (LOP s) in the State of California. Most are city or county government agencies. As of 1998, all sites or facilities with underground storage tanks were required by Federal mandate to obtain certification by designated UST oversight agencies (in this case, CUPA s) that the UST/s at their location were upgraded or removed in adherence with the 1998 RCRA standards.

Information from the FIDS/SWEEPS lists were included in this report search to help identify where underground storage tanks may have existed that were not recorded in CUPA databases or lists collected by Track Info Services. This may occur if a tank was removed prior to development of recent CUPA UST lists or never registered with a CUPA.

**Environmental FirstSearch**  
**Site Detail Report**

**Target Property:** RIVERSIDE CA 92509

**JOB:** RTRP3

UST

**SEARCH ID:** 84    **DIST/DIR:** 0.01 NW    **MAP ID:** 3

|                                |                              |
|--------------------------------|------------------------------|
| <b>NAME:</b> ALCORN FENCE CO   | <b>REV:</b> 06/14/2000       |
| <b>ADDRESS:</b> 6445 PEDLEY RD | <b>ID1:</b> RIVERSIDECO80903 |
| RIVERSIDE CA 92509             | <b>ID2:</b>                  |
| Riverside                      | <b>STATUS:</b>               |
| <b>CONTACT:</b>                | <b>PHONE:</b>                |

**RIVERSIDE COUNTY TANKS LIST INFORMATION**  
**Number of Tanks:** 1

PERMITS

**SEARCH ID:** 29    **DIST/DIR:** 0.01 NW    **MAP ID:** 3

|                                   |                          |
|-----------------------------------|--------------------------|
| <b>NAME:</b> ALCORN FENCE COMPANY | <b>REV:</b> 04/16/08     |
| <b>ADDRESS:</b> 6445 PEDLEY ROAD  | <b>ID1:</b> CAL000143610 |
| RIVERSIDE CA 92509                | <b>ID2:</b>              |
| RIVERSIDE                         | <b>STATUS:</b> ACTIVE    |
| <b>CONTACT:</b>                   | <b>PHONE:</b>            |

**THE CALIFORNIA DEPARTMENT OF TOXIC SUBSTANCES CONTROL HAZARDOUS WASTE MANIFEST INVENTORY (HWMI) SITE INFORMATION FROM THE CA EPA AND DTSC HAZARDOUS WASTE TRACKING SYSTEM (HWTS) :**

|                                  |   |
|----------------------------------|---|
| <b>Date Record was Created:</b>  | 3/12/1996                                     |
| <b>Inactivity Date:</b>          |   |
| <b>Facility Mail Name:</b>       |   |
| <b>Facility Mailing Address:</b> | PO BOX 3279, RIVERSIDE, CA 92509-3279         |
| <b>Owner Name:</b>               | GREG ERICKSON-PRESIDENT                       |
| <b>Owner Address:</b>            | 9901 GLENOAKS BLVD, SUN VALLEY, CA 91353-0000 |
| <b>Contact Name:</b>             | CORY WHITFIELD SAFETY DIRECTOR                |
| <b>Contact Address:</b>          | 9901 GLENOAKS BLVD, SUN VALLEY, CA 91353-0000 |
| <b>Contact Phone:</b>            | 3238753279                                    |

***Environmental FirstSearch  
Site Detail Report***

**Target Property:**  
RIVERSIDE CA 92509

**JOB:** RTRP3

**PERMITS**

**SEARCH ID:** 38                                    **DIST/DIR:** 0.01 SW                                    **MAP ID:** 4

|  |                          |
|--|--------------------------|
| <b>NAME:</b> RIVERSIDE MACHINE WORKS INC | <b>REV:</b> 04/16/08     |
| <b>ADDRESS:</b> 6301 BALDWIN AVENUE      | <b>ID1:</b> CAL000048869 |
| RIVERSIDE CA 92509                       | <b>ID2:</b>              |
| RIVERSIDE                                | <b>STATUS:</b> ACTIVE    |
| <b>CONTACT:</b>                          | <b>PHONE:</b>            |

**THE CALIFORNIA DEPARTMENT OF TOXIC SUBSTANCES CONTROL HAZARDOUS WASTE MANIFEST INVENTORY (HWMI) SITE INFORMATION FROM THE CA EPA AND DTSC HAZARDOUS WASTE TRACKING SYSTEM (HWTS) :**

|                                  |  |
|----------------------------------|--|
| <b>Date Record was Created:</b>  | 6/25/1991                                  |
| <b>Inactivity Date:</b>          |  |
| <b>Facility Mail Name:</b>       |  |
| <b>Facility Mailing Address:</b> | 6301 BALDWIN AVE, RIVERSIDE, CA 92509-0000 |
| <b>Owner Name:</b>               | KERRY K TOWNSEND                           |
| <b>Owner Address:</b>            | 6301 BALDWIN AVE, RIVERSIDE, CA 92509-0000 |
| <b>Contact Name:</b>             | KERRY TOWNSEND                             |
| <b>Contact Address:</b>          | 6301 BALDWIN AVE, RIVERSIDE, CA 92509-0000 |
| <b>Contact Phone:</b>            | 9516857416                                 |

**OTHER**

**SEARCH ID:** 69                                    **DIST/DIR:** 0.01 SW                                    **MAP ID:** 4

|                                      |                             |
|--------------------------------------|-----------------------------|
| <b>NAME:</b> RIVERSIDE MACHINE WORKS | <b>REV:</b> 09/06/05        |
| <b>ADDRESS:</b> 6301 BALDWIN AVE     | <b>ID1:</b> RICOGEN_2688    |
| RIVERSIDE CA 92509                   | <b>ID2:</b>                 |
| RIVERSIDE                            | <b>STATUS:</b> NOT REPORTED |
| <b>CONTACT:</b>                      | <b>PHONE:</b>               |

**RIVERSIDE COUNTY DEPARTMENT OF ENVIRONMENTAL HEALTH HAZARDOUS WASTE GENERATORS LIST:**

*Please Note: The responsible agency does not provide details for these records. For further information on a site or to schedule a file review, please contact the Riverside County Environmental Health Department at the following phone number: (951) 358-5055*

# Environmental FirstSearch Site Detail Report

**Target Property:** RIVERSIDE CA 92509

**JOB:** RTRP3

## OTHER

**SEARCH ID:** 59    **DIST/DIR:** 0.01 NE    **MAP ID:** 5

|                                 |                             |
|---------------------------------|-----------------------------|
| <b>NAME:</b> LUEVANO IRON WORKS | <b>REV:</b> 09/06/05        |
| <b>ADDRESS:</b> 6092 PEDLEY RD  | <b>ID1:</b> RICOGEN_2167    |
| PEDLEY CA 92509                 | <b>ID2:</b>                 |
| RIVERSIDE                       | <b>STATUS:</b> NOT REPORTED |
| <b>CONTACT:</b>                 | <b>PHONE:</b>               |

**RIVERSIDE COUNTY DEPARTMENT OF ENVIRONMENTAL HEALTH HAZARDOUS WASTE GENERATORS LIST:**  
*Please Note: The responsible agency does not provide details for these records. For further information on a site or to schedule a file review, please contact the Riverside County Environmental Health Department at the following phone number: (951) 358-5055*

## PERMITS

**SEARCH ID:** 51    **DIST/DIR:** 0.02 SW    **MAP ID:** 6

|                                     |                          |
|-------------------------------------|--------------------------|
| <b>NAME:</b> PACIFIC MOTOR TRUCKING | <b>REV:</b> 04/16/08     |
| <b>ADDRESS:</b> 9700 GALENA ST      | <b>ID1:</b> CAL000281295 |
| RIVERSIDE CA 92509                  | <b>ID2:</b>              |
| Riverside                           | <b>STATUS:</b> INACTIVE  |
| <b>CONTACT:</b>                     | <b>PHONE:</b>            |

**THE CALIFORNIA DEPARTMENT OF TOXIC SUBSTANCES CONTROL HAZARDOUS WASTE MANIFEST INVENTORY (HWMI) SITE INFORMATION FROM THE CA EPA AND DTSC HAZARDOUS WASTE TRACKING SYSTEM (HWTS) :**

|                                  |  |
|----------------------------------|--|
| <b>Date Record was Created:</b>  | 4/20/2004 4:08:19 PM                           |
| <b>Inactivity Date:</b>          | 1/8/2008                                       |
| <b>Facility Mail Name:</b>       |  |
| <b>Facility Mailing Address:</b> | PO BOX 490, MIRA LOMA, CA 91752                |
| <b>Owner Name:</b>               | JACK COOPER TRANSPORT                          |
| <b>Owner Address:</b>            | 2345 GRAND BLVD STE 400, KANSAS CITY, MO 64108 |
| <b>Contact Name:</b>             | JOHN O DWYER                                   |
| <b>Contact Address:</b>          | 9700 GALENA ST, RIVERSIDE, CA 92509            |
| <b>Contact Phone:</b>            | 9097270667                                     |

**HWMI WASTE TYPE AND TONNAGE INFORMATION:**

|                                |                             |
|--------------------------------|-----------------------------|
| <b>Waste Type:</b>             | Other inorganic solid waste |
| <b>Total Tonnage per Year:</b> | 0.3                         |

**HWMI WASTE TYPE AND TONNAGE INFORMATION:**

|                                |                             |
|--------------------------------|-----------------------------|
| <b>Waste Type:</b>             | Oil/water separation sludge |
| <b>Total Tonnage per Year:</b> | 34.194                      |

***Environmental FirstSearch  
Site Detail Report***

**Target Property:** RIVERSIDE CA 92509

**JOB:** RTRP3

UST

---

|                       |                          |                  |
|-----------------------|--------------------------|------------------|
| <b>SEARCH ID:</b> 111 | <b>DIST/DIR:</b> 0.02 SW | <b>MAP ID:</b> 6 |
|-----------------------|--------------------------|------------------|

---

|  |                              |
|--|------------------------------|
| <b>NAME:</b> ALLEC MATERIALS and TRUCKING CO | <b>REV:</b> 01/01/94         |
| <b>ADDRESS:</b> 9700 GALENA                  | <b>ID1:</b> TISID-STATE36300 |
| RIVERSIDE CA 92509                           | <b>ID2:</b>                  |
| Riverside                                    | <b>STATUS:</b> ACTIVE        |
| <b>CONTACT:</b>                              | <b>PHONE:</b>                |

---

**UST HISTORICAL DATA**

This site was listed in the FIDS Zip Code List as a UST site. The Office of Hazardous Data Management produced the FIDS list. The FIDS list is an index of names and locations of sites recorded in various California State environmental agency databases. It is sorted by zip code and as an index, details regarding the sites were never included.

The UST information included in FIDS as provided by the Office of Hazardous Data Management was originally collected from the SWEEPS database. The SWEEPS database recorded Underground Storage Tanks and was maintained by the State Water Resources Control Board (SWRCB). That agency no longer maintains the SWEEPS database and last updated it in 1994. The last release of that 1994 database was in 1997.

Oversight of Underground Storage Tanks within California is now conducted by Certified Unified Program Agencies referred to as CUPA s. There are approximately 102 CUPA s and Local Oversight Programs (LOP s) in the State of California. Most are city or county government agencies. As of 1998, all sites or facilities with underground storage tanks were required by Federal mandate to obtain certification by designated UST oversight agencies (in this case, CUPA s) that the UST/s at their location were upgraded or removed in adherence with the 1998 RCRA standards.

Information from the FIDS/SWEEPS lists were included in this report search to help identify where underground storage tanks may have existed that were not recorded in CUPA databases or lists collected by Track Info Services. This may occur if a tank was removed prior to development of recent CUPA UST lists or never registered with a CUPA.









**Environmental FirstSearch  
Site Detail Report**

**Target Property:** RIVERSIDE CA 92509

**JOB:** RTRP3

UST

---

|                       |                          |                  |
|-----------------------|--------------------------|------------------|
| <b>SEARCH ID:</b> 103 | <b>DIST/DIR:</b> 0.02 NE | <b>MAP ID:</b> 7 |
|-----------------------|--------------------------|------------------|

---

|                                     |                              |
|-------------------------------------|------------------------------|
| <b>NAME:</b> ORCO BLOCK COMPANY INC | <b>REV:</b> 01/01/94         |
| <b>ADDRESS:</b> 4510 RUTILE         | <b>ID1:</b> TISID-STATE36752 |
| RIVERSIDE CA 92509                  | <b>ID2:</b>                  |
| Riverside                           | <b>STATUS:</b> ACTIVE        |
| <b>CONTACT:</b>                     | <b>PHONE:</b>                |

---

**UST HISTORICAL DATA**

This site was listed in the FIDS Zip Code List as a UST site. The Office of Hazardous Data Management produced the FIDS list. The FIDS list is an index of names and locations of sites recorded in various California State environmental agency databases. It is sorted by zip code and as an index, details regarding the sites were never included.

The UST information included in FIDS as provided by the Office of Hazardous Data Management was originally collected from the SWEEPS database. The SWEEPS database recorded Underground Storage Tanks and was maintained by the State Water Resources Control Board (SWRCB). That agency no longer maintains the SWEEPS database and last updated it in 1994. The last release of that 1994 database was in 1997.

Oversight of Underground Storage Tanks within California is now conducted by Certified Unified Program Agencies referred to as CUPA s. There are approximately 102 CUPA s and Local Oversight Programs (LOP s) in the State of California. Most are city or county government agencies. As of 1998, all sites or facilities with underground storage tanks were required by Federal mandate to obtain certification by designated UST oversight agencies (in this case, CUPA s) that the UST/s at their location were upgraded or removed in adherence with the 1998 RCRA standards.

Information from the FIDS/SWEEPS lists were included in this report search to help identify where underground storage tanks may have existed that were not recorded in CUPA databases or lists collected by Track Info Services. This may occur if a tank was removed prior to development of recent CUPA UST lists or never registered with a CUPA.















**Environmental FirstSearch  
Site Detail Report**

**Target Property:** RIVERSIDE CA 92509

**JOB:** RTRP3

**PERMITS**

---

|                      |                          |                   |
|----------------------|--------------------------|-------------------|
| <b>SEARCH ID:</b> 24 | <b>DIST/DIR:</b> 0.03 NW | <b>MAP ID:</b> 13 |
|----------------------|--------------------------|-------------------|

---

|  |                          |
|--|--------------------------|
| <b>NAME:</b> WHEELER PAVING INC                                  | <b>REV:</b> 04/16/08     |
| <b>ADDRESS:</b> 8432 63RD AVE<br>RIVERSIDE CA 92509<br>RIVERSIDE | <b>ID1:</b> CAL000288911 |
|  | <b>ID2:</b>              |
| <b>CONTACT:</b>  | <b>STATUS:</b> ACTIVE    |
|  | <b>PHONE:</b>            |

---

**THE CALIFORNIA DEPARTMENT OF TOXIC SUBSTANCES CONTROL HAZARDOUS WASTE MANIFEST INVENTORY (HWMI)  
SITE INFORMATION FROM THE CA EPA AND DTSC HAZARDOUS WASTE TRACKING SYSTEM (HWTS) :**

**Date Record was Created:** 12/10/2004 1:35:33 PM

**Inactivity Date:**

**Facility Mail Name:**

**Facility Mailing Address:** 8432 63RD AVE, RIVERSIDE, CA 92509-0000

**Owner Name:** WHEELER PAVING INC.

**Owner Address:** 8432 63RD AVE, RIVERSIDE, CA 92509-0000

**Contact Name:** BRUCE WHEELER

**Contact Address:** 8432 63RD AVE, RIVERSIDE, CA 92509-0000

**Contact Phone:** 9516857283

**HWMI WASTE TYPE AND TONNAGE INFORMATION:**

**Waste Type:** Waste oil and mixed oil

**Total Tonnage per Year:** 2.085





***Environmental FirstSearch  
Site Detail Report***

**Target Property:** RIVERSIDE CA 92509

**JOB:** RTRP3

RCRAGN

---

|                     |                          |                   |
|---------------------|--------------------------|-------------------|
| <b>SEARCH ID:</b> 8 | <b>DIST/DIR:</b> 0.05 NE | <b>MAP ID:</b> 17 |
|---------------------|--------------------------|-------------------|

---

|   |                          |
|---|--------------------------|
| <b>NAME:</b> HARTE-HANKS CALIFORNIA CDM INC | <b>REV:</b> 6/6/06       |
| <b>ADDRESS:</b> 3885 WABASH                 | <b>ID1:</b> CAD982417420 |
| MIRA LOMA CA 91752                          | <b>ID2:</b>              |
| RIVERSIDE                                   | <b>STATUS:</b> SGN       |
| <b>CONTACT:</b> ENVIRONMENTAL MANAGER       | <b>PHONE:</b> 7146819895 |

---

**SITE INFORMATION**

**CONTACT INFORMATION:** ENVIRONMENTAL MANAGER  
3885 WABASH  
MIRA LOMA CA 91752

**PHONE:** 7146819895

**UNIVERSE INFORMATION:**

**NAIC INFORMATION**

**ENFORCEMENT INFORMATION:**

**VIOLATION INFORMATION:**

# *Environmental FirstSearch*

## *Site Detail Report*

**Target Property:** RIVERSIDE CA 92509

**JOB:** RTRP3

### PERMITS

---

|                      |                          |                   |
|----------------------|--------------------------|-------------------|
| <b>SEARCH ID:</b> 46 | <b>DIST/DIR:</b> 0.05 SE | <b>MAP ID:</b> 18 |
|----------------------|--------------------------|-------------------|

---

|   |   |
|---|---|
| <b>NAME:</b> FOOD EXPRESS INC<br><b>ADDRESS:</b> 4720 BROOKHOLLOW CIRCLE<br>RIVERSIDE CA 92509<br>RIVERSIDE | <b>REV:</b> 04/16/08<br><b>ID1:</b> CAL000111804<br><b>ID2:</b><br><b>STATUS:</b> ACTIVE<br><b>PHONE:</b> |
| <b>CONTACT:</b>   |   |

---

**THE CALIFORNIA DEPARTMENT OF TOXIC SUBSTANCES CONTROL HAZARDOUS WASTE MANIFEST INVENTORY (HWMI) SITE INFORMATION FROM THE CA EPA AND DTSC HAZARDOUS WASTE TRACKING SYSTEM (HWTS) :**

|                                  |                                       |
|----------------------------------|---------------------------------------|
| <b>Date Record was Created:</b>  | 1/31/1994                             |
| <b>Inactivity Date:</b>          |                                       |
| <b>Facility Mail Name:</b>       |                                       |
| <b>Facility Mailing Address:</b> | PO BOX 660460, ARCADIA, CA 91066-2858 |
| <b>Owner Name:</b>               | FOOD EXPRESS, INC.                    |
| <b>Owner Address:</b>            | PO BOX 660460, ARCADIA, CA 91006-2858 |
| <b>Contact Name:</b>             | KEVIN KEENEY - VICE PRESIDENT         |
| <b>Contact Address:</b>          | PO BOX 660460, ARCADIA, CA 91066-2858 |
| <b>Contact Phone:</b>            | 6265749094                            |

**HWMI WASTE TYPE AND TONNAGE INFORMATION:**

|                                |  |
|--------------------------------|--|
| <b>Waste Type:</b>             | <i>Aqueous solution with total organic residues less than 10 percent</i> |
| <b>Total Tonnage per Year:</b> | 0.85485  |

**Environmental FirstSearch  
Site Detail Report**

**Target Property:** RIVERSIDE CA 92509

**JOB:** RTRP3

UST

**SEARCH ID:** 110                                      **DIST/DIR:** 0.05 SE                                      **MAP ID:** 18

|                                      |                              |
|--------------------------------------|------------------------------|
| <b>NAME:</b> FOOD EXPRESS            | <b>REV:</b> 06/14/2000       |
| <b>ADDRESS:</b> 4720 BROOKHOLLOW CIR | <b>ID1:</b> RIVERSIDECO81131 |
| RIVERSIDE CA 92509                   | <b>ID2:</b>                  |
| RIVERSIDE                            | <b>STATUS:</b>               |
| <b>CONTACT:</b>                      | <b>PHONE:</b>                |

**RIVERSIDE COUNTY TANKS LIST INFORMATION**

**Number of Tanks:** 4

OTHER

**SEARCH ID:** 77                                      **DIST/DIR:** 0.05 SE                                      **MAP ID:** 18

|                                      |                             |
|--------------------------------------|-----------------------------|
| <b>NAME:</b> FOOD EXPRESS            | <b>REV:</b> 09/06/05        |
| <b>ADDRESS:</b> 4720 BROOKHOLLOW CIR | <b>ID1:</b> RICOGEN_2447    |
| RIVERSIDE CA 92509                   | <b>ID2:</b>                 |
| RIVERSIDE                            | <b>STATUS:</b> NOT REPORTED |
| <b>CONTACT:</b>                      | <b>PHONE:</b>               |

**RIVERSIDE COUNTY DEPARTMENT OF ENVIRONMENTAL HEALTH HAZARDOUS WASTE GENERATORS LIST:**

*Please Note: The responsible agency does not provide details for these records. For further information on a site or to schedule a file review, please contact the Riverside County Environmental Health Department at the following phone number: (951) 358-5055*



**Environmental FirstSearch  
Site Detail Report**

**Target Property:** RIVERSIDE CA 92509

**JOB:** RTRP3

PERMITS

**SEARCH ID:** 42                                  **DIST/DIR:** 0.05 SW                                  **MAP ID:** 19

|                                 |                          |
|---------------------------------|--------------------------|
| <b>NAME:</b> G and M OIL CO 121 | <b>REV:</b> 04/16/08     |
| <b>ADDRESS:</b> 9267 JURUPA RD  | <b>ID1:</b> CAL000275687 |
| RIVERSIDE CA 92509              | <b>ID2:</b>              |
| RIVERSIDE                       | <b>STATUS:</b> ACTIVE    |
| <b>CONTACT:</b>                 | <b>PHONE:</b>            |

**THE CALIFORNIA DEPARTMENT OF TOXIC SUBSTANCES CONTROL HAZARDOUS WASTE MANIFEST INVENTORY (HWMI) SITE INFORMATION FROM THE CA EPA AND DTSC HAZARDOUS WASTE TRACKING SYSTEM (HWTS) :**

**Date Record was Created:** 10/24/2003 9:40:57 AM  
**Inactivity Date:**  
**Facility Mail Name:** ROB HANSON  
**Facility Mailing Address:** 16868 A ST, HUNTINGTON BEACH, CA 92647  
**Owner Name:** G and M OIL CO., INC.  
**Owner Address:** 16868 A ST, HUNTINGTO BEACH, CA 92647  
**Contact Name:** JIM SMITH, COMPLIANCE MANAGER  
**Contact Address:** 16868 A ST, HUNTINGTO BEACH, CA 92647  
**Contact Phone:** 7143754700

**HWMI WASTE TYPE AND TONNAGE INFORMATION:**

**Waste Type:** Other organic solids  
**Total Tonnage per Year:** 0.05

**HWMI WASTE TYPE AND TONNAGE INFORMATION:**

**Waste Type:** Unspecified aqueous solution  
**Total Tonnage per Year:** 0.06255

## Environmental FirstSearch Site Detail Report

**Target Property:** RIVERSIDE CA 92509

**JOB:** RTRP3

### UST

|                       |                          |                   |
|-----------------------|--------------------------|-------------------|
| <b>SEARCH ID:</b> 108 | <b>DIST/DIR:</b> 0.05 SW | <b>MAP ID:</b> 19 |
|-----------------------|--------------------------|-------------------|

|   |   |
|---|---|
| <b>NAME:</b> SHELL MIRA LOMA<br><b>ADDRESS:</b> 9267 JURUPA<br>RIVERSIDE CA 92509<br>Riverside<br><b>CONTACT:</b> | <b>REV:</b> 01/01/94<br><b>ID1:</b> TISID-STATE36056<br><b>ID2:</b><br><b>STATUS:</b> ACTIVE<br><b>PHONE:</b> |
|---|---|

**UST HISTORICAL DATA**

This site was listed in the FIDS Zip Code List as a UST site. The Office of Hazardous Data Management produced the FIDS list. The FIDS list is an index of names and locations of sites recorded in various California State environmental agency databases. It is sorted by zip code and as an index, details regarding the sites were never included.

The UST information included in FIDS as provided by the Office of Hazardous Data Management was originally collected from the SWEEPS database. The SWEEPS database recorded Underground Storage Tanks and was maintained by the State Water Resources Control Board (SWRCB). That agency no longer maintains the SWEEPS database and last updated it in 1994. The last release of that 1994 database was in 1997.

Oversight of Underground Storage Tanks within California is now conducted by Certified Unified Program Agencies referred to as CUPA s. There are approximately 102 CUPA s and Local Oversight Programs (LOP s) in the State of California. Most are city or county government agencies. As of 1998, all sites or facilities with underground storage tanks were required by Federal mandate to obtain certification by designated UST oversight agencies (in this case, CUPA s) that the UST/s at their location were upgraded or removed in adherence with the 1998 RCRA standards.

Information from the FIDS/SWEEPS lists were included in this report search to help identify where underground storage tanks may have existed that were not recorded in CUPA databases or lists collected by Track Info Services. This may occur if a tank was removed prior to development of recent CUPA UST lists or never registered with a CUPA.

## Environmental FirstSearch Site Detail Report

**Target Property:** RIVERSIDE CA 92509

**JOB:** RTRP3

LUST

**SEARCH ID:** 121                                      **DIST/DIR:** 0.05 SW                                      **MAP ID:** 19

**NAME:** AMX RIVERSIDE / G and M OIL COMPANY STATION 121                                      **REV:** 04/11/08  
**ADDRESS:** 9267 JURUPA RD                                      **ID1:** T0606500512  
RIVERSIDE CA 92509                                      **ID2:**  
RIVERSIDE                                      **STATUS:** REMEDIAL ACTION  
**CONTACT:**                                      **PHONE:**

**RELEASE DATA FROM THE CALIFORNIA STATE WATER RESOURCES CONTROL BOARD LUSTIS DATABASE**

Please note that some data previously provided by the State Water Resources Control Board in the LUSTIS database is not currently being provided by the agency in the most recent edition. Incidents that occurred after the year 2000 may not have much information. Field headers with blank information following after should be interpreted as unreported by the agency.

**LEAD AGENCY:** LOCAL AGENCY  
**REGIONAL BOARD:** 08  
**LOCAL CASE NUMBER:** 980013  
**RESPONSIBLE PARTY:** G and M OIL COMPANY  
**ADDRESS OF RESPONSIBLE PARTY:** 8362 HILLSIDE DR., ALTA LOMA, CA 91701  
**SITE OPERATOR:**  
**WATER SYSTEM:**

**CASE NUMBER:** 083303116T  
**CASE TYPE:** AQUIFER AFFECTED  
**SUBSTANCE LEAKED:** GASOLINE  
**SUBSTANCE QUANTITY:**  
**LEAK CAUSE:**  
**LEAK SOURCE:**  
**HOW LEAK WAS DISCOVERED:** TANK CLOSURE  
**DATE DISCOVERED (blank if not reported):** 1998-01-06 00:00:00  
**HOW LEAK WAS STOPPED:** NEW TANK  
**STOP DATE (blank if not reported):** 1997-12-01 00:00:00  
**STATUS:** REMEDIAL ACTION  
**ABATEMENT METHOD (please note that not all code translations have been provided by the reporting agency):**  
**ENFORCEMENT TYPE (please note that not all code translations have been provided by the reporting agency):** TANK CLOSURE  
**DATE OF ENFORCEMENT (blank if not reported):**

**ENTER DATE (blank if not reported):** 1998-02-11 00:00:00  
**REVIEW DATE (blank if not reported):**  
**DATE OF LEAK CONFIRMATION (blank if not reported):** 1998-01-06 00:00:00  
**DATE PRELIMINARY SITE ASSESSMENT PLAN WAS SUBMITTED (blank if not reported):**  
**DATE PRELIMINARY SITE ASSESSMENT PLAN BEGAN (blank if not reported):**  
**DATE POLLUTION CHARACTERIZATION PLAN BEGAN (blank if not reported):**  
**DATE REMEDIATION PLAN WAS SUBMITTED (blank if not reported):**  
**DATE REMEDIAL ACTION UNDERWAY (blank if not reported):** 2007-09-24 00:00:00  
**DATE POST REMEDIAL ACTION MONITORING BEGAN (blank if not reported):**  
**DATE CLOSURE LETTER ISSUED (SITE CLOSED) (blank if not reported):**  
**REPORT DATE (blank if not reported):** 1998-01-13 00:00:00

**MTBE DATA FROM THE CALIFORNIA STATE WATER RESOURCES CONTROL BOARD LUSTIS DATABASE**

**MTBE DATE (Date of historical maximum MTBE concentration):** 2000-01-01 00:00:00  
**MTBE GROUNDWATER CONCENTRATION (parts per billion):** EQUAL TO 56500  
**MTBE SOIL CONCENTRATION (parts per million):**  
**MTBE CNTS:** 1  
**MTBE FUEL:** 1  
**MTBE TESTED:** YES  
**MTBE CLASS:** B

***Environmental FirstSearch  
Site Detail Report***

**Target Property:**  
RIVERSIDE CA 92509

**JOB:** RTRP3

UST

**SEARCH ID:** 105                                      **DIST/DIR:** 0.05 SW                                      **MAP ID:** 19

|                                 |                              |
|---------------------------------|------------------------------|
| <b>NAME:</b> AMX RIVERSIDE, FFG | <b>REV:</b> 04/06/2001       |
| <b>ADDRESS:</b> 9267 JURUPA RD  | <b>ID1:</b> RIVERSIDECO81375 |
| RIVERSIDE CA 92509              | <b>ID2:</b>                  |
| Riverside                       | <b>STATUS:</b>               |
| <b>CONTACT:</b>                 | <b>PHONE:</b>                |

**RIVERSIDE COUNTY TANKS LIST INFORMATION**

**Number of Tanks:** 3

OTHER

**SEARCH ID:** 75                                      **DIST/DIR:** 0.05 SW                                      **MAP ID:** 19

|                                  |                             |
|----------------------------------|-----------------------------|
| <b>NAME:</b> G and M OIL CO, INC | <b>REV:</b> 09/06/05        |
| <b>ADDRESS:</b> 9267 JURUPA RD   | <b>ID1:</b> RICOGEN_2583    |
| RIVERSIDE CA 92509               | <b>ID2:</b>                 |
| RIVERSIDE                        | <b>STATUS:</b> NOT REPORTED |
| <b>CONTACT:</b>                  | <b>PHONE:</b>               |

**RIVERSIDE COUNTY DEPARTMENT OF ENVIRONMENTAL HEALTH HAZARDOUS WASTE GENERATORS LIST:**

*Please Note: The responsible agency does not provide details for these records. For further information on a site or to schedule a file review, please contact the Riverside County Environmental Health Department at the following phone number: (951) 358-5055*



***Environmental FirstSearch  
Site Detail Report***

**Target Property:** RIVERSIDE CA 92509

**JOB:** RTRP3

**OTHER**

**SEARCH ID:** 68                                      **DIST/DIR:** 0.05 NE                                      **MAP ID:** 21

|   |   |
|---|---|
| <b>NAME:</b> RUSKIN<br><b>ADDRESS:</b> 3847 WABASH DR<br>MIRA LOMA CA 91752<br>RIVERSIDE<br><b>CONTACT:</b> | <b>REV:</b> 09/06/05<br><b>ID1:</b> RICOGEN_1472<br><b>ID2:</b><br><b>STATUS:</b> NOT REPORTED<br><b>PHONE:</b> |
|---|---|

**RIVERSIDE COUNTY DEPARTMENT OF ENVIRONMENTAL HEALTH HAZARDOUS WASTE GENERATORS LIST:**  
*Please Note: The responsible agency does not provide details for these records. For further information on a site or to schedule a file review, please contact the Riverside County Environmental Health Department at the following phone number: (951) 358-5055*

**PERMITS**

**SEARCH ID:** 21                                      **DIST/DIR:** 0.05 SW                                      **MAP ID:** 22

|   |   |
|---|---|
| <b>NAME:</b> CME BUILDERS<br><b>ADDRESS:</b> 8413 63RD ST<br>RIVERSIDE CA 92509<br>RIVERSIDE<br><b>CONTACT:</b> | <b>REV:</b> 04/16/08<br><b>ID1:</b> CAL000268324<br><b>ID2:</b><br><b>STATUS:</b> ACTIVE<br><b>PHONE:</b> |
|---|---|

**THE CALIFORNIA DEPARTMENT OF TOXIC SUBSTANCES CONTROL HAZARDOUS WASTE MANIFEST INVENTORY (HWMI)  
SITE INFORMATION FROM THE CA EPA AND DTSC HAZARDOUS WASTE TRACKING SYSTEM (HWTS) :**

**Date Record was Created:** 3/27/2003 8:36:44 AM  
**Inactivity Date:**  
**Facility Mail Name:**  
**Facility Mailing Address:** 8413 63RD ST, RIVERSIDE, CA 92509  
**Owner Name:** CME BUILDERS  
**Owner Address:** 8413 63RD ST, RIVERSIDE, CA 92509  
**Contact Name:** R STANHOFF, HR, BNFTS, and SFTY  
**Contact Address:** 8413 63RD ST, RIVERSIDE, CA 92509  
**Contact Phone:** 9513609640



# Environmental FirstSearch Site Detail Report

**Target Property:**

RIVERSIDE CA 92509

**JOB:** RTRP3

## LUST

**SEARCH ID:** 122

**DIST/DIR:** 0.05 SW

**MAP ID:** 24

**NAME:** KOKO S ARCO (FORMER)

**REV:** 04/11/08

**ADDRESS:** 9300 JURUPA RD  
RIVERSIDE CA 92509  
RIVERSIDE

**ID1:** T0606532139

**ID2:**

**STATUS:** LEAK BEING CONFIRMED

**CONTACT:**

**PHONE:**

### RELEASE DATA FROM THE CALIFORNIA STATE WATER RESOURCES CONTROL BOARD LUSTIS DATABASE

Please note that some data previously provided by the State Water Resources Control Board in the LUSTIS database is not currently being provided by the agency in the most recent edition. Incidents that occurred after the year 2000 may not have much information. Field headers with blank information following after should be interpreted as unreported by the agency.

**LEAD AGENCY:** LOCAL AGENCY

**REGIONAL BOARD:** 08

**LOCAL CASE NUMBER:** 200723588

**RESPONSIBLE PARTY:** LUCY TOPRAKJIAN

**ADDRESS OF RESPONSIBLE PARTY:** 25072 NORTHRUP DR

**SITE OPERATOR:**

**WATER SYSTEM:**

#### **CASE NUMBER:**

**CASE TYPE:** SOIL ONLY

**SUBSTANCE LEAKED:** 8006619,1203

**SUBSTANCE QUANTITY:**

**LEAK CAUSE:** UNKNOWN

**LEAK SOURCE:** UNKNOWN

**HOW LEAK WAS DISCOVERED:** TANK CLOSURE

**DATE DISCOVERED (blank if not reported):** 2007-05-31 00:00:00

**HOW LEAK WAS STOPPED:** CLOSE TANK

**STOP DATE (blank if not reported):** 2007-04-05 00:00:00

**STATUS:** LEAK BEING CONFIRMED

**ABATEMENT METHOD (please note that not all code translations have been provided by the reporting agency):**

**ENFORCEMENT TYPE (please note that not all code translations have been provided by the reporting agency):** TANK CLOSURE

**DATE OF ENFORCEMENT (blank if not reported):**

**ENTER DATE (blank if not reported):**

**REVIEW DATE (blank if not reported):**

**DATE OF LEAK CONFIRMATION (blank if not reported):** 2007-05-31 00:00:00

**DATE PRELIMINARY SITE ASSESSMENT PLAN WAS SUBMITTED (blank if not reported):**

**DATE PRELIMINARY SITE ASSESSMENT PLAN BEGAN (blank if not reported):**

**DATE POLLUTION CHARACTERIZATION PLAN BEGAN (blank if not reported):**

**DATE REMEDIATION PLAN WAS SUBMITTED (blank if not reported):**

**DATE REMEDIAL ACTION UNDERWAY (blank if not reported):**

**DATE POST REMEDIAL ACTION MONITORING BEGAN (blank if not reported):**

**DATE CLOSURE LETTER ISSUED (SITE CLOSED) (blank if not reported):**

**REPORT DATE (blank if not reported):** 2007-05-31 00:00:00

### MTBE DATA FROM THE CALIFORNIA STATE WATER RESOURCES CONTROL BOARD LUSTIS DATABASE

**MTBE DATE (Date of historical maximum MTBE concentration):**

**MTBE GROUNDWATER CONCENTRATION (parts per billion):**

**MTBE SOIL CONCENTRATION (parts per million):** LESS THAN 0.002

**MTBE CNTS:** 1

**MTBE FUEL:** 0

**MTBE TESTED:** YES

**MTBE CLASS:** \*



***Environmental FirstSearch  
Site Detail Report***

**Target Property:** RIVERSIDE CA 92509

**JOB:** RTRP3

UST

---

**SEARCH ID:** 107                                      **DIST/DIR:** 0.05 SW                                      **MAP ID:** 24

---

**NAME:** ARCO KOKO S                                      **REV:** 11/17/2000  
**ADDRESS:** 9300 JURUPA RD                                      **ID1:** RIVERSIDECO80928  
RIVERSIDE CA 92509                                      **ID2:**  
Riverside                                      **STATUS:**  
**CONTACT:**                                      **PHONE:**

---

**RIVERSIDE COUNTY TANKS LIST INFORMATION**

**Number of Tanks:** 0

OTHER

---

**SEARCH ID:** 133                                      **DIST/DIR:** 0.05 SW                                      **MAP ID:** 25

---

**NAME:** QUALITY BOAT REPAIR                                      **REV:** 09/06/05  
**ADDRESS:** 10055 BELLEGRAVE AVE                                      **ID1:** RICOGEN\_1509  
MIRA LOMA CA 91752                                      **ID2:**  
RIVERSIDE                                      **STATUS:** NOT REPORTED  
**CONTACT:**                                      **PHONE:**

---

**RIVERSIDE COUNTY DEPARTMENT OF ENVIRONMENTAL HEALTH HAZARDOUS WASTE GENERATORS LIST:**

*Please Note: The responsible agency does not provide details for these records. For further information on a site or to schedule a file review, please contact the Riverside County Environmental Health Department at the following phone number: (951) 358-5055*



# Environmental FirstSearch Site Detail Report

**Target Property:** RIVERSIDE CA 92509

**JOB:** RTRP3

## OTHER

**SEARCH ID:** 56                      **DIST/DIR:** 0.06 SW                      **MAP ID:** 26

|  |                             |
|--|-----------------------------|
| <b>NAME:</b> HIGH DESERT OIL CO INC 596                              | <b>REV:</b> 09/06/05        |
| <b>ADDRESS:</b> 8677 LIMONITE AVE<br>RIVERSIDE CA 92509<br>RIVERSIDE | <b>ID1:</b> RICOGEN_2450    |
| <b>CONTACT:</b>  | <b>ID2:</b>                 |
|  | <b>STATUS:</b> NOT REPORTED |
|  | <b>PHONE:</b>               |

**RIVERSIDE COUNTY DEPARTMENT OF ENVIRONMENTAL HEALTH HAZARDOUS WASTE GENERATORS LIST:**

*Please Note: The responsible agency does not provide details for these records. For further information on a site or to schedule a file review, please contact the Riverside County Environmental Health Department at the following phone number: (951) 358-5055*

## UST

**SEARCH ID:** 88                      **DIST/DIR:** 0.06 SW                      **MAP ID:** 26

|   |                              |
|---|------------------------------|
| <b>NAME:</b> ARCO AM/PM HIGH DESERT OIL CO                    | <b>REV:</b> 01/01/94         |
| <b>ADDRESS:</b> 8677 LIMONITE<br>PEDLEY CA 92509<br>Riverside | <b>ID1:</b> TISID-STATE35943 |
| <b>CONTACT:</b>   | <b>ID2:</b>                  |
|   | <b>STATUS:</b> ACTIVE        |
|   | <b>PHONE:</b>                |

**UST HISTORICAL DATA**

This site was listed in the FIDS Zip Code List as a UST site. The Office of Hazardous Data Management produced the FIDS list. The FIDS list is an index of names and locations of sites recorded in various California State environmental agency databases. It is sorted by zip code and as an index, details regarding the sites were never included.

The UST information included in FIDS as provided by the Office of Hazardous Data Management was originally collected from the SWEEPS database. The SWEEPS database recorded Underground Storage Tanks and was maintained by the State Water Resources Control Board (SWRCB). That agency no longer maintains the SWEEPS database and last updated it in 1994. The last release of that 1994 database was in 1997.

Oversight of Underground Storage Tanks within California is now conducted by Certified Unified Program Agencies referred to as CUPA s. There are approximately 102 CUPA s and Local Oversight Programs (LOP s) in the State of California. Most are city or county government agencies. As of 1998, all sites or facilities with underground storage tanks were required by Federal mandate to obtain certification by designated UST oversight agencies (in this case, CUPA s) that the UST/s at their location were upgraded or removed in adherence with the 1998 RCRA standards.

Information from the FIDS/SWEEPS lists were included in this report search to help identify where underground storage tanks may have existed that were not recorded in CUPA databases or lists collected by Track Info Services. This may occur if a tank was removed prior to development of recent CUPA UST lists or never registered with a CUPA.

***Environmental FirstSearch  
Site Detail Report***

**Target Property:** RIVERSIDE CA 92509

**JOB:** RTRP3

UST

---

|                      |                          |                   |
|----------------------|--------------------------|-------------------|
| <b>SEARCH ID:</b> 89 | <b>DIST/DIR:</b> 0.06 SW | <b>MAP ID:</b> 26 |
|----------------------|--------------------------|-------------------|

---

|                                   |                              |
|-----------------------------------|------------------------------|
| <b>NAME:</b> ARCO AM/PM 596       | <b>REV:</b> 06/14/2000       |
| <b>ADDRESS:</b> 8677 LIMONITE AVE | <b>ID1:</b> RIVERSIDECO80924 |
| RIVERSIDE CA 92509                | <b>ID2:</b>                  |
| RIVERSIDE                         | <b>STATUS:</b>               |
| <b>CONTACT:</b>                   | <b>PHONE:</b>                |

---

**RIVERSIDE COUNTY TANKS LIST INFORMATION**

**Number of Tanks:** 5

# Environmental FirstSearch Site Detail Report

**Target Property:** RIVERSIDE CA 92509

**JOB:** RTRP3

**LUST**

**SEARCH ID:** 118                                      **DIST/DIR:** 0.06 SW                                      **MAP ID:** 27

|                                   |                                     |
|-----------------------------------|-------------------------------------|
| <b>NAME:</b> MARSHMAN S SERVICE   | <b>REV:</b> 04/11/08                |
| <b>ADDRESS:</b> 8665 LIMONITE AVE | <b>ID1:</b> T0606500577             |
| RIVERSIDE CA 92509                | <b>ID2:</b>                         |
| RIVERSIDE                         | <b>STATUS:</b> LEAK BEING CONFIRMED |
| <b>CONTACT:</b>                   | <b>PHONE:</b>                       |

**RELEASE DATA FROM THE CALIFORNIA STATE WATER RESOURCES CONTROL BOARD LUSTIS DATABASE**  
*Please note that some data previously provided by the State Water Resources Control Board in the LUSTIS database is not currently being provided by the agency in the most recent edition. Incidents that occurred after the year 2000 may not have much information. Field headers with blank information following after should be interpreted as unreported by the agency.*

**LEAD AGENCY:** REGIONAL BOARD  
**REGIONAL BOARD:** 08  
**LOCAL CASE NUMBER:** 9914962  
**RESPONSIBLE PARTY:** ESTATE OF WANDA MARSHMAN  
**ADDRESS OF RESPONSIBLE PARTY:** 6676 ARCHWAY ST., RIVERSIDE CA 92509  
**SITE OPERATOR:**  
**WATER SYSTEM:**

**CASE NUMBER:** 083303387T  
**CASE TYPE:** SOIL ONLY  
**SUBSTANCE LEAKED:** GASOLINE  
**SUBSTANCE QUANTITY:**  
**LEAK CAUSE:** UNKNOWN  
**LEAK SOURCE:** UNKNOWN  
**HOW LEAK WAS DISCOVERED:** TANK CLOSURE  
**DATE DISCOVERED (blank if not reported):** 1999-02-25 00:00:00  
**HOW LEAK WAS STOPPED:**  
**STOP DATE (blank if not reported):** 1999-02-05 00:00:00  
**STATUS:** LEAK BEING CONFIRMED  
**ABATEMENT METHOD (please note that not all code translations have been provided by the reporting agency):**  
**ENFORCEMENT TYPE (please note that not all code translations have been provided by the reporting agency):** No Action  
**DATE OF ENFORCEMENT (blank if not reported):**

**ENTER DATE (blank if not reported):** 1999-03-22 00:00:00  
**REVIEW DATE (blank if not reported):** 1999-03-22 00:00:00  
**DATE OF LEAK CONFIRMATION (blank if not reported):** 1999-02-25 00:00:00  
**DATE PRELIMINARY SITE ASSESSMENT PLAN WAS SUBMITTED (blank if not reported):**  
**DATE PRELIMINARY SITE ASSESSMENT PLAN BEGAN (blank if not reported):**  
**DATE POLLUTION CHARACTERIZATION PLAN BEGAN (blank if not reported):**  
**DATE REMEDIATION PLAN WAS SUBMITTED (blank if not reported):**  
**DATE REMEDIAL ACTION UNDERWAY (blank if not reported):**  
**DATE POST REMEDIAL ACTION MONITORING BEGAN (blank if not reported):**  
**DATE CLOSURE LETTER ISSUED (SITE CLOSED) (blank if not reported):**  
**REPORT DATE (blank if not reported):** 1999-03-08 00:00:00

**MTBE DATA FROM THE CALIFORNIA STATE WATER RESOURCES CONTROL BOARD LUSTIS DATABASE**  
**MTBE DATE(Date of historical maximum MTBE concentration):**  
**MTBE GROUNDWATER CONCENTRATION (parts per billion):**  
**MTBE SOIL CONCENTRATION (parts per million):**  
**MTBE CNTS:** 0  
**MTBE FUEL:** 1  
**MTBE TESTED:** SITE NOT TESTED FOR MTBE. INCLUDES UNKNOWN AND NOT ANALYZED  
**MTBE CLASS:** \*



***Environmental FirstSearch  
Site Detail Report***

**Target Property:** RIVERSIDE CA 92509

**JOB:** RTRP3

**PERMITS**

---

|                      |                          |                   |
|----------------------|--------------------------|-------------------|
| <b>SEARCH ID:</b> 32 | <b>DIST/DIR:</b> 0.06 SW | <b>MAP ID:</b> 27 |
|----------------------|--------------------------|-------------------|

---

|                                   |                          |
|-----------------------------------|--------------------------|
| <b>NAME:</b> BRAKES PLUS          | <b>REV:</b> 04/16/08     |
| <b>ADDRESS:</b> 8665 LIMONITE AVE | <b>ID1:</b> CAL000260223 |
| RIVERSIDE CA 92509                | <b>ID2:</b>              |
| RIVERSIDE                         | <b>STATUS:</b> ACTIVE    |
| <b>CONTACT:</b>                   | <b>PHONE:</b>            |

---

**THE CALIFORNIA DEPARTMENT OF TOXIC SUBSTANCES CONTROL HAZARDOUS WASTE MANIFEST INVENTORY (HWMI)  
SITE INFORMATION FROM THE CA EPA AND DTSC HAZARDOUS WASTE TRACKING SYSTEM (HWTS) :**

**Date Record was Created:** 10/3/2002 10:40:53 AM

**Inactivity Date:**

**Facility Mail Name:**

**Facility Mailing Address:** 6058 MISSION BLVD, RIVERSIDE, CA 92509-0000

**Owner Name:** BRAKES PLUS

**Owner Address:** 8665 LIMONITE, RIVERSIDE, CA 92509-0000

**Contact Name:** Michael Main

**Contact Address:** 6058 MISSION BLVD, RIVERSIDE, CA 92509-0000

**Contact Phone:** 9517796964





*Environmental FirstSearch  
Site Detail Report*

**Target Property:** RIVERSIDE CA 92509

**JOB:** RTRP3

RCRAGN

---

|                     |                          |                   |
|---------------------|--------------------------|-------------------|
| <b>SEARCH ID:</b> 6 | <b>DIST/DIR:</b> 0.06 SW | <b>MAP ID:</b> 28 |
|---------------------|--------------------------|-------------------|

---

|                                     |                          |
|-------------------------------------|--------------------------|
| <b>NAME:</b> MIRA LOMA ARCO         | <b>REV:</b> 7/3/08       |
| <b>ADDRESS:</b> 10015 BELLGRAVE AVE | <b>ID1:</b> CAR000104729 |
| RIVERSIDE CA 92509                  | <b>ID2:</b>              |
| RIVERSIDE                           | <b>STATUS:</b> SGN       |
| <b>CONTACT:</b> DIANA FLORES        | <b>PHONE:</b> 9096855949 |

---

**SITE INFORMATION**

**CONTACT INFORMATION:** DIANA FLORES  
10015 BELLGRAVE AVE  
RIVERSIDE CA 92509

**PHONE:** 9096855949

**UNIVERSE INFORMATION:**

**NAIC INFORMATION**

**ENFORCEMENT INFORMATION:**

**VIOLATION INFORMATION:**

**HAZARDOUS WASTE INFORMATION:**

Benzene  
D000

**Environmental FirstSearch  
Site Detail Report**

**Target Property:** RIVERSIDE CA 92509

**JOB:** RTRP3

**OTHER**

**SEARCH ID:** 61                                      **DIST/DIR:** 0.06 SW                                      **MAP ID:** 28

**NAME:** ARCO/CHURCHES CHICKEN  
**ADDRESS:** 10015 BELLEGRAVE AVE  
RIVERSIDE CA 92509  
RIVERSIDE

**REV:** 09/06/05  
**ID1:** RICOGEN\_2372  
**ID2:**  
**STATUS:** NOT REPORTED  
**PHONE:**

**CONTACT:**

**RIVERSIDE COUNTY DEPARTMENT OF ENVIRONMENTAL HEALTH HAZARDOUS WASTE GENERATORS LIST:**

*Please Note: The responsible agency does not provide details for these records. For further information on a site or to schedule a file review, please contact the Riverside County Environmental Health Department at the following phone number: (951) 358-5055*

**UST**

**SEARCH ID:** 102                                      **DIST/DIR:** 0.06 SW                                      **MAP ID:** 28

**NAME:** ARCO/CHURCHES CHICKEN  
**ADDRESS:** 10015 BELLEGRAVE AVE  
MIRA LOMA CA 91752  
RIVERSIDE

**REV:** 04/06/2001  
**ID1:** RIVERSIDECO88479  
**ID2:**  
**STATUS:**  
**PHONE:**

**CONTACT:**

**RIVERSIDE COUNTY TANKS LIST INFORMATION**

**Number of Tanks:** 4

# Environmental FirstSearch Site Detail Report

**Target Property:** RIVERSIDE CA 92509

**JOB:** RTRP3

ERNS

**SEARCH ID:** 16                                    **DIST/DIR:** 0.06 NE                                    **MAP ID:** 29

|   |   |
|---|---|
| <b>NAME:</b> BELOW<br><b>ADDRESS:</b> 9224 KENNEDY STREET<br>RIVERSIDE CA 92507<br>RIVERSIDE<br><b>CONTACT:</b> UNKNOWN | <b>REV:</b> 12/31/05<br><b>ID1:</b> NRC-751173<br><b>ID2:</b><br><b>STATUS:</b> MOBILE<br><b>PHONE:</b> |
|---|---|

**SITE INFORMATION**

**THIS INFORMATION WAS OBTAINED FROM THE NATIONAL RESPONSE CENTER**

|                             |                      |                       |
|-----------------------------|----------------------|-----------------------|
| <b>DATE RECEIVED:</b>       | 2/26/2005 7:15:15 PM | <b>DATE COMPLETE:</b> |
| 2/26/2005 7:22:28 PM        |                      |                       |
| <b>CALL TAKER:</b>          | VSW9534              | <b>CALL TYPE:</b>     |
|                             |                      | INC                   |
| <b>RESPONSIBLE PARTY:</b>   | UNKNOWN              |                       |
| <b>PHONE 1:</b>             |                      |                       |
| <b>PHONE 2:</b>             |                      |                       |
| <b>PHONE 3:</b>             |                      |                       |
| <b>RESPONSIBLE COMPANY:</b> |                      |                       |
| <b>ORGANIZATION TYPE:</b>   | UNKNOWN              |                       |
| <b>ADDRESS:</b>             | XX                   |                       |
| <b>SOURCE:</b>              | TELEPHONE            |                       |

**INCIDENT INFORMATION**

**INCIDENT DESCRIPTION:** CALLER STATED THAT A VEHICLE WAS TRANSPORTING SOME WASTE ACID AND THE VEHICLE DEVELOPED A LEAK, RELEASING WASTE ACID ONTO THE GROUND.

|                                      |                      |                                |                   |
|--------------------------------------|----------------------|--------------------------------|-------------------|
| <b>INCIDENT TYPE:</b>                | MOBILE               | <b>INCIDENT CAUSE:</b>         | EQUIPMENT FAILURE |
| <b>INCIDENT DATE:</b>                | 2/26/2005 9:00:00 AM | <b>INCIDENT DATE DESC:</b>     |                   |
| DISCOVERED                           |                      |                                |                   |
| <b>DISTANCE FROM CITY:</b>           |                      | <b>DISTANCE UNITS:</b>         |                   |
| <b>DIRECTION FROM CITY:</b>          |                      | <b>LOCATION SECTION:</b>       |                   |
| <b>LOCATION TOWNSHIP:</b>            |                      | <b>LOCATION RANGE:</b>         |                   |
| <b>AIRCRAFT TYPE:</b>                |                      | <b>AIRCRAFT MODEL:</b>         |                   |
| <b>AIRCRAFT ID:</b>                  |                      | <b>AIRCRAFT FUEL CAPACITY:</b> |                   |
| <b>AIRCRAFT FUEL CAPACITY UNITS:</b> |                      | <b>AIRCRAFT FUEL ON BOARD:</b> |                   |
| <b>AIRCRAFT FUEL ON BOARD UNITS:</b> |                      | <b>AIRCRAFT SPOT NUMBER:</b>   |                   |
| <b>AIRCRAFT HANGER:</b>              |                      | <b>AIRCRAFT RUNWAY NUM:</b>    |                   |
| <b>ROAD MILE MARKER:</b>             |                      | <b>BUILDING ID:</b>            |                   |
| <b>TYPE OF FIXED OBJECT:</b>         |                      | <b>POWER GEN FACILITY:</b>     | U                 |
| <b>GENERATING CAPACITY:</b>          |                      | <b>TYPE OF FUEL:</b>           |                   |
| <b>NPDES:</b>                        |                      | <b>NPDES COMPLIANCE:</b>       | U                 |
| <b>PIPELINE TYPE:</b>                |                      | <b>DOT REGULATED:</b>          | U                 |
| <b>PIPELINE ABOVE GROUND:</b>        | ABOVE                | <b>EXPOSED UNDERWATER:</b>     | N                 |
| <b>PIPELINE COVERED:</b>             | U                    | <b>GRADE CROSSING:</b>         | N                 |
| <b>LOCATION SUBDIVISION:</b>         |                      | <b>RAILROAD MILEPOST:</b>      |                   |
| <b>TYPE VEHICLE INVOLVED:</b>        |                      | <b>CROSSING DEVICE TYPE:</b>   |                   |
| <b>DEVICE OPERATIONAL:</b>           | Y                    |                                |                   |
| <b>DOT CROSSING NUMBER:</b>          |                      | <b>BRAKE FAILURE:</b>          | N                 |

- Continued on next page -



**Environmental FirstSearch  
Site Detail Report**

**Target Property:**

RIVERSIDE CA 92509

**JOB:** RTRP3

**ERNS**

**SEARCH ID:** 16

**DIST/DIR:** 0.06 NE

**MAP ID:** 29

**NAME:** BELOW  
**ADDRESS:** 9224 KENNEDY STREET  
RIVERSIDE CA 92507  
RIVERSIDE  
**CONTACT:** UNKNOWN

**REV:** 12/31/05  
**ID1:** NRC-751173  
**ID2:**  
**STATUS:** MOBILE  
**PHONE:**

**COMMUNITY IMPACT:** N  
**EMPLOYEE INJURIES:**  
**OCCUPANT FATALITY:**  
**ROAD CLOSURE UNITS:**  
**SHEEN SIZE UNITS:**  
**FED AGENCY NOTIFIED:**  
**SHEEN SIZE LENGTH:**  
**SHEEN SIZE WIDTH:**  
**OFFSHORE:** N  
**RELEASE RATE UNIT:**

**WIND SPEED UNITS:**  
**PASSENGER INJURIES:**  
**CURRENT SPEED UNITS:**  
**TRACK CLOSURE UNITS:**  
**STATE AGENCY NOTIFIED:**  
**NEAREST RIVER MILE MARK:**  
**SHEEN SIZE LENGTH UNITS:**  
**SHEEN SIZE WIDTH UNITS:**  
**DURATION UNIT:**  
**RELEASE RATE RATE:**

**ADDITIONAL INFO:** CALLER WILL CONTACT THE OES NEXT. THE ACTUAL NUMBER OF EVACUEES IS UNKNOWN.

**MATERIAL INFORMATION**

**CHRIS CODE:** NCC                      **CASE NUMBER:** 000000-00-0  
**UN NUMBER:**                        **REACHED WATER:** NO

**NAME OF MATERIAL:** MIXTURE OF SULFURIC and PHOSPHORIC ACID  
**AMOUNT OF MATERIAL:** 200 GALLON(S)  
**AMOUNT IN WATER:**

**OTHER MATERIAL INFORMATION**

**VEHICLE NUMBER:** FT93429            **TRAILER NUMBER:** 234 (VNT013901)  
**VEHICLE FUEL CAPACITY:**            **CARGO CAPACITY:** 0 UNKNOWN AMOUNT  
**AMOUNT OF CARGO ON BOARD:** 0 UNKNOWN AMOUNT    **HAZMAT CARRIER:** Y  
**CARRIER LICENSED:** Y            **NONCOMPLIANCE WITH HAZMAT:** U  
**MOBILE TYPE:** TANKER TRUCK    **VEHICLE YEAR:**  
**VEHICLE MAKE:**                        **VEHICLE MODEL:**

**MOBILE DETAILS INFORMATION**

**TRAIN INFORMATION**

**VESSEL INFORMATION**





**Environmental FirstSearch  
Site Detail Report**

**Target Property:** RIVERSIDE CA 92509

**JOB:** RTRP3

ERNS

|                      |                          |                   |
|----------------------|--------------------------|-------------------|
| <b>SEARCH ID:</b> 18 | <b>DIST/DIR:</b> 0.07 SW | <b>MAP ID:</b> 31 |
|----------------------|--------------------------|-------------------|

|  |   |
|--|---|
| <b>NAME:</b> UNKNOWN<br><b>ADDRESS:</b> VAN BUREN AND LIMONITE<br>UNKNOWN CA 92509<br>RIVERSIDE<br><b>CONTACT:</b> | <b>REV:</b> 5/4/92<br><b>ID1:</b> 266097<br><b>ID2:</b><br><b>STATUS:</b> FIXED FACILITY<br><b>PHONE:</b> |
|--|---|

**MISC. NOTES:**

**DISCHARGER INFORMATION**

|                                    |                             |
|------------------------------------|-----------------------------|
| <b>DISCHARGER ID:</b> 266097       | <b>DUN and BRADSTREET :</b> |
| <b>TYPE OF DISCHARGER:</b> UNKNOWN |                             |
| <b>NAME OF DISCHARGER:</b> UNKNOWN |                             |
| <b>ADDRESS:</b>                    |                             |

**CAUSE OF RELEASE**

|                               |                              |  |
|-------------------------------|------------------------------|--|
| <b>DUMPING:</b> NO            | <b>EQUIPMENT FAILURE:</b> NO |  |
| <b>NATURAL PHENOMENON:</b> NO | <b>OPERATOR ERROR:</b> NO    |  |
| <b>OTHER CAUSE:</b> YES       | <b>TRANSP. ACCIDENT:</b> NO  |  |
| <b>UNKNOWN:</b> NO            |                              |  |

**ACTIONS TAKEN:** LINDY GAS PRODUCTS WILL BE DOING CLEANUP

**RELEASE DETECTION:** DUMPED-TRASH BIN

**MISC. NOTES:**

**DISCHARGER INFORMATION**

|                                    |                             |
|------------------------------------|-----------------------------|
| <b>DISCHARGER ID:</b> 266097       | <b>DUN and BRADSTREET :</b> |
| <b>TYPE OF DISCHARGER:</b> UNKNOWN |                             |
| <b>NAME OF DISCHARGER:</b> UNKNOWN |                             |
| <b>ADDRESS:</b>                    |                             |





**Environmental FirstSearch  
Site Detail Report**

**Target Property:** RIVERSIDE CA 92509

**JOB:** RTRP3

UST

---

|                       |                          |                   |
|-----------------------|--------------------------|-------------------|
| <b>SEARCH ID:</b> 100 | <b>DIST/DIR:</b> 0.07 NE | <b>MAP ID:</b> 33 |
|-----------------------|--------------------------|-------------------|

---

|                                |                              |
|--------------------------------|------------------------------|
| <b>NAME:</b> JURUPA COMMUNITY  | <b>REV:</b> 01/01/94         |
| <b>ADDRESS:</b> 10124 LIMONITE | <b>ID1:</b> TISID-STATE36886 |
| RIVERSIDE CA 92509             | <b>ID2:</b>                  |
| Riverside                      | <b>STATUS:</b> ACTIVE        |
| <b>CONTACT:</b>                | <b>PHONE:</b>                |

---

**UST HISTORICAL DATA**

This site was listed in the FIDS Zip Code List as a UST site. The Office of Hazardous Data Management produced the FIDS list. The FIDS list is an index of names and locations of sites recorded in various California State environmental agency databases. It is sorted by zip code and as an index, details regarding the sites were never included.

The UST information included in FIDS as provided by the Office of Hazardous Data Management was originally collected from the SWEEPS database. The SWEEPS database recorded Underground Storage Tanks and was maintained by the State Water Resources Control Board (SWRCB). That agency no longer maintains the SWEEPS database and last updated it in 1994. The last release of that 1994 database was in 1997.

Oversight of Underground Storage Tanks within California is now conducted by Certified Unified Program Agencies referred to as CUPA s. There are approximately 102 CUPA s and Local Oversight Programs (LOP s) in the State of California. Most are city or county government agencies. As of 1998, all sites or facilities with underground storage tanks were required by Federal mandate to obtain certification by designated UST oversight agencies (in this case, CUPA s) that the UST/s at their location were upgraded or removed in adherence with the 1998 RCRA standards.

Information from the FIDS/SWEEPS lists were included in this report search to help identify where underground storage tanks may have existed that were not recorded in CUPA databases or lists collected by Track Info Services. This may occur if a tank was removed prior to development of recent CUPA UST lists or never registered with a CUPA.

*Environmental FirstSearch*  
*Site Detail Report*

**Target Property:**

RIVERSIDE CA 92509

**JOB:** RTRP3

LUST

**SEARCH ID:** 119 **DIST/DIR:** 0.07 NE **MAP ID:** 33

**NAME:** JURUPA COMMUNITY SERVICES DISTRICT **REV:** 04/11/08  
**ADDRESS:** 10124 LIMONITE AVE **ID1:** T0606500476  
RIVERSIDE CA 92509 **ID2:**  
RIVERSIDE **STATUS:** CASE CLOSED  
**CONTACT:** **PHONE:**

**RELEASE DATA FROM THE CALIFORNIA STATE WATER RESOURCES CONTROL BOARD LUSTIS DATABASE**

*Please note that some data previously provided by the State Water Resources Control Board in the LUSTIS database is not currently being provided by the agency in the most recent edition. Incidents that occurred after the year 2000 may not have much information. Field headers with blank information following after should be interpreted as unreported by the agency.*

**LEAD AGENCY:** REGIONAL BOARD  
**REGIONAL BOARD:** 08  
**LOCAL CASE NUMBER:** 94803  
**RESPONSIBLE PARTY:** JURUPA COMMUNITY SERVICES  
**ADDRESS OF RESPONSIBLE PARTY:** 10124 LIMONITE AVE, RIVERSIDE, CA 92509  
**SITE OPERATOR:** JURUPA COMMUNITY SERVICES  
**WATER SYSTEM:**

**CASE NUMBER:** 083302910T  
**CASE TYPE:** AQUIFER AFFECTED  
**SUBSTANCE LEAKED:** GASOLINE  
**SUBSTANCE QUANTITY:**  
**LEAK CAUSE:** UNKNOWN  
**LEAK SOURCE:** UNKNOWN  
**HOW LEAK WAS DISCOVERED:** TANK CLOSURE  
**DATE DISCOVERED (blank if not reported):** 1994-09-06 00:00:00  
**HOW LEAK WAS STOPPED:**  
**STOP DATE (blank if not reported):** 1994-09-06 00:00:00  
**STATUS:** CASE CLOSED  
**ABATEMENT METHOD (please note that not all code translations have been provided by the reporting agency):**  
**ENFORCEMENT TYPE (please note that not all code translations have been provided by the reporting agency):** Closure Letter  
**DATE OF ENFORCEMENT (blank if not reported):** 1965-01-01 00:00:00

**ENTER DATE (blank if not reported):** 1996-10-31 00:00:00  
**REVIEW DATE (blank if not reported):** 1997-06-17 00:00:00  
**DATE OF LEAK CONFIRMATION (blank if not reported):** 1994-09-06 00:00:00  
**DATE PRELIMINARY SITE ASSESSMENT PLAN WAS SUBMITTED (blank if not reported):** 1994-09-16 00:00:00  
**DATE PRELIMINARY SITE ASSESSMENT PLAN BEGAN (blank if not reported):**  
**DATE POLLUTION CHARACTERIZATION PLAN BEGAN (blank if not reported):** 1996-10-10 00:00:00  
**DATE REMEDIATION PLAN WAS SUBMITTED (blank if not reported):**  
**DATE REMEDIAL ACTION UNDERWAY (blank if not reported):**  
**DATE POST REMEDIAL ACTION MONITORING BEGAN (blank if not reported):** 2003-10-21 00:00:00  
**DATE CLOSURE LETTER ISSUED (SITE CLOSED) (blank if not reported):** 2004-03-01 00:00:00  
**REPORT DATE (blank if not reported):** 1994-12-12 00:00:00

**MTBE DATA FROM THE CALIFORNIA STATE WATER RESOURCES CONTROL BOARD LUSTIS DATABASE**

**MTBE DATE (Date of historical maximum MTBE concentration):** 1996-04-23 00:00:00  
**MTBE GROUNDWATER CONCENTRATION (parts per billion):** EQUAL TO 7900  
**MTBE SOIL CONCENTRATION (parts per million):**  
**MTBE CNTS:** 1  
**MTBE FUEL:** 1  
**MTBE TESTED:** YES  
**MTBE CLASS:**

## *Environmental FirstSearch Site Detail Report*

**Target Property:** RIVERSIDE CA 92509

**JOB:** RTRP3

### LUST

**SEARCH ID:** 120                                   **DIST/DIR:** 0.07 NE                                   **MAP ID:** 33

|  |  |
|--|--|
| <p><b>NAME:</b> JURUPA CSD TREATMENT PLANT 1<br/><b>ADDRESS:</b> 10124 LIMONITE AVE<br/>RIVERSIDE CA 92509<br/>RIVERSIDE<br/><b>CONTACT:</b></p> | <p><b>REV:</b> 04/11/08<br/><b>ID1:</b> T0606500164<br/><b>ID2:</b><br/><b>STATUS:</b> CASE CLOSED<br/><b>PHONE:</b></p> |
|--|--|

**RELEASE DATA FROM THE CALIFORNIA STATE WATER RESOURCES CONTROL BOARD LUSTIS DATABASE**

*Please note that some data previously provided by the State Water Resources Control Board in the LUSTIS database is not currently being provided by the agency in the most recent edition. Incidents that occurred after the year 2000 may not have much information. Field headers with blank information following after should be interpreted as unreported by the agency.*

**LEAD AGENCY:** LOCAL AGENCY  
**REGIONAL BOARD:** 08  
**LOCAL CASE NUMBER:** 891080  
**RESPONSIBLE PARTY:** JURUPA COMMUNITY SERVICES  
**ADDRESS OF RESPONSIBLE PARTY:** 10124 LIMONITE AVE, RIVERSIDE, CA 92509  
**SITE OPERATOR:** JURUPA COMMUNITY SERVICES  
**WATER SYSTEM:**

**CASE NUMBER:** 083301359T  
**CASE TYPE:** SOIL ONLY  
**SUBSTANCE LEAKED:** WASTE OIL  
**SUBSTANCE QUANTITY:**  
**LEAK CAUSE:** UNKNOWN  
**LEAK SOURCE:** UNKNOWN  
**HOW LEAK WAS DISCOVERED:** TANK CLOSURE  
**DATE DISCOVERED (blank if not reported):** 1989-11-15 00:00:00  
**HOW LEAK WAS STOPPED:**  
**STOP DATE (blank if not reported):**

**STATUS:** CASE CLOSED  
**ABATEMENT METHOD** (please note that not all code translations have been provided by the reporting agency):  
**ENFORCEMENT TYPE** (please note that not all code translations have been provided by the reporting agency): Informal Staff Enforcement Letter  
**DATE OF ENFORCEMENT (blank if not reported):** 1965-01-01 00:00:00

**ENTER DATE (blank if not reported):** 1989-12-06 00:00:00  
**REVIEW DATE (blank if not reported):** 1991-03-27 00:00:00  
**DATE OF LEAK CONFIRMATION (blank if not reported):** 1989-11-15 00:00:00  
**DATE PRELIMINARY SITE ASSESSMENT PLAN WAS SUBMITTED (blank if not reported):**  
**DATE PRELIMINARY SITE ASSESSMENT PLAN BEGAN (blank if not reported):**  
**DATE POLLUTION CHARACTERIZATION PLAN BEGAN (blank if not reported):**  
**DATE REMEDIATION PLAN WAS SUBMITTED (blank if not reported):**  
**DATE REMEDIAL ACTION UNDERWAY (blank if not reported):**  
**DATE POST REMEDIAL ACTION MONITORING BEGAN (blank if not reported):**  
**DATE CLOSURE LETTER ISSUED (SITE CLOSED) (blank if not reported):** 1991-03-27 00:00:00  
**REPORT DATE (blank if not reported):** 1989-11-27 00:00:00

**MTBE DATA FROM THE CALIFORNIA STATE WATER RESOURCES CONTROL BOARD LUSTIS DATABASE**

**MTBE DATE**(Date of historical maximum MTBE concentration):  
**MTBE GROUNDWATER CONCENTRATION** (parts per billion):  
**MTBE SOIL CONCENTRATION** (parts per million):  
**MTBE CNTS:** 0  
**MTBE FUEL:** 0  
**MTBE TESTED:** NOT REQUIRED TO BE TESTED  
**MTBE CLASS:** \*

***Environmental FirstSearch  
Site Detail Report***

**Target Property:** RIVERSIDE CA 92509

**JOB:** RTRP3

RCRAGN

|                     |                          |                   |
|---------------------|--------------------------|-------------------|
| <b>SEARCH ID:</b> 4 | <b>DIST/DIR:</b> 0.07 NE | <b>MAP ID:</b> 33 |
|---------------------|--------------------------|-------------------|

**NAME:** JURUPA COMMUNITY SERV DIST  
**ADDRESS:** 10124 LIMONITE AVE  
RIVERSIDE CA 92509  
RIVERSIDE  
**CONTACT:** TOM O NEILL

**REV:** 6/6/06  
**ID1:** CAR000020990  
**ID2:**  
**STATUS:** LGN  
**PHONE:** 9096857434

**SITE INFORMATION**

**CONTACT INFORMATION:** TOM O NEILL  
8621 JURUPA RD  
RIVERSIDE CA 92509

**PHONE:** 9096857434

**UNIVERSE INFORMATION:**

**NAIC INFORMATION**

22132 - SEWAGE TREATMENT FACILITIES

**ENFORCEMENT INFORMATION:**

**VIOLATION INFORMATION:**

*Environmental FirstSearch  
Site Detail Report*

**Target Property:**  
RIVERSIDE CA 92509

**JOB:** RTRP3

UST

**SEARCH ID:** 101                      **DIST/DIR:** 0.07 NE                      **MAP ID:** 33

|   |                              |
|---|------------------------------|
| <b>NAME:</b> JURUPA COMMUNITY SERVICES DISTRICT | <b>REV:</b> 04/06/2001       |
| <b>ADDRESS:</b> 10124 LIMONITE AVE              | <b>ID1:</b> RIVERSIDECO81297 |
| RIVERSIDE CA 92509                              | <b>ID2:</b>                  |
| Riverside                                       | <b>STATUS:</b>               |
| <b>CONTACT:</b>                                 | <b>PHONE:</b>                |

DETAILS NOT AVAILABLE

OTHER

**SEARCH ID:** 66                      **DIST/DIR:** 0.07 NE                      **MAP ID:** 34

|  |                             |
|--|-----------------------------|
| <b>NAME:</b> COMPLETE FOOD SERVICE, INC. | <b>REV:</b> 09/06/05        |
| <b>ADDRESS:</b> 3815 WABASH DR           | <b>ID1:</b> RICOGEN_1480    |
| MIRA LOMA CA 91752                       | <b>ID2:</b>                 |
| RIVERSIDE                                | <b>STATUS:</b> NOT REPORTED |
| <b>CONTACT:</b>                          | <b>PHONE:</b>               |

**RIVERSIDE COUNTY DEPARTMENT OF ENVIRONMENTAL HEALTH HAZARDOUS WASTE GENERATORS LIST:**

*Please Note: The responsible agency does not provide details for these records. For further information on a site or to schedule a file review, please contact the Riverside County Environmental Health Department at the following phone number: (951) 358-5055*



**Environmental FirstSearch  
Site Detail Report**

**Target Property:** RIVERSIDE CA 92509

**JOB:** RTRP3

PERMITS

**SEARCH ID:** 36    **DIST/DIR:** 0.07 SW    **MAP ID:** 35

|   |   |
|---|---|
| <b>NAME:</b> KRAGEN AUTO PARTS 769<br><b>ADDRESS:</b> 8702 LIMONITE CT<br>RIVERSIDE CA 92509<br>RIVERSIDE | <b>REV:</b> 04/16/08<br><b>ID1:</b> CAL000176133<br><b>ID2:</b><br><b>STATUS:</b> ACTIVE<br><b>PHONE:</b> |
|---|---|

**THE CALIFORNIA DEPARTMENT OF TOXIC SUBSTANCES CONTROL HAZARDOUS WASTE MANIFEST INVENTORY (HWMI)  
SITE INFORMATION FROM THE CA EPA AND DTSC HAZARDOUS WASTE TRACKING SYSTEM (HWTS) :**

**Date Record was Created:** 5/8/1997

**Inactivity Date:**

**Facility Mail Name:**

**Facility Mailing Address:** PO BOX 6030, PHOENIX, AZ 85005-6030

**Owner Name:** CSK AUTO INC

**Owner Address:** PO BOX 6030, PHOENIX, AZ 85005-0000

**Contact Name:** K M BOWLES HAZMAT

**Contact Address:** PO BOX 6030, PHOENIX, AZ 85005-0000

**Contact Phone:** 6022659200

**HWMI WASTE TYPE AND TONNAGE INFORMATION:**

**Waste Type:** Unspecified oil-containing waste

**Total Tonnage per Year:** 0.075

**HWMI WASTE TYPE AND TONNAGE INFORMATION:**

**Waste Type:** Waste oil and mixed oil

**Total Tonnage per Year:** 0.15



***Environmental FirstSearch  
Site Detail Report***

**Target Property:** RIVERSIDE CA 92509

**JOB:** RTRP3

PERMITS

---

**SEARCH ID:** 44                                   **DIST/DIR:** 0.08 NE                                   **MAP ID:** 36

---

|   |                          |
|---|--------------------------|
| <b>NAME:</b> CAL PIN CORP               | <b>REV:</b> 04/16/08     |
| <b>ADDRESS:</b> 4911 FELSPAR ST STE 112 | <b>ID1:</b> CAL000298080 |
| RIVERSIDE CA 92509                      | <b>ID2:</b>              |
| RIVERSIDE                               | <b>STATUS:</b> ACTIVE    |
| <b>CONTACT:</b>                         | <b>PHONE:</b>            |

---

**THE CALIFORNIA DEPARTMENT OF TOXIC SUBSTANCES CONTROL HAZARDOUS WASTE MANIFEST INVENTORY (HWMI)  
SITE INFORMATION FROM THE CA EPA AND DTSC HAZARDOUS WASTE TRACKING SYSTEM (HWTS) :**

|                                  |   |
|----------------------------------|---|
| <b>Date Record was Created:</b>  | 8/31/2005 11:06:06 AM                     |
| <b>Inactivity Date:</b>          |   |
| <b>Facility Mail Name:</b>       |   |
| <b>Facility Mailing Address:</b> | 4911 FELSPAR STE 112, RIVERSIDE, CA 92509 |
| <b>Owner Name:</b>               | CAL PIN CORP                              |
| <b>Owner Address:</b>            | 4911 FELSPAR STE 112, RIVERSIDE, CA 92509 |
| <b>Contact Name:</b>             | DENNIS BRUNS                              |
| <b>Contact Address:</b>          | 4911 FELSPAR STE 112, RIVERSIDE, CA 92509 |
| <b>Contact Phone:</b>            | 9513608735                                |

**HWMI WASTE TYPE AND TONNAGE INFORMATION:**

|                                |  |
|--------------------------------|--|
| <b>Waste Type:</b>             | Metal dust (see 121) and machining waste |
| <b>Total Tonnage per Year:</b> | 0.025                                    |



***Environmental FirstSearch  
Site Detail Report***

**Target Property:**

RIVERSIDE CA 92509

**JOB:** RTRP3

ERNS

**SEARCH ID:** 17

**DIST/DIR:** 0.08 SW

**MAP ID:** 37

**NAME:**  
**ADDRESS:** 6303 EUCALYPLUS  
RIVERSIDE CA 92509  
Riverside

**REV:** 5/11/97  
**ID1:** 547849  
**ID2:**  
**STATUS:** FIXED FACILITY  
**PHONE:**

**CONTACT:**

**SPILL INFORMATION**

**DATE OF SPILL:** 5/11/1997      **TIME OF SPILL:** 2315

**PRODUCT RELEASED (1):** DRUG LAB WASTE  
**QUANTITY (1):** 3  
**UNITS (1):** GAL

**PRODUCT RELEASED (2):**  
**QUANTITY (2):**  
**UNITS (2):**

**PRODUCT RELEASED (3):**  
**QUANTITY (3):**  
**UNITS (3):**

**MEDIUM/MEDIA AFFECTED**

|               |    |                        |     |
|---------------|----|------------------------|-----|
| <b>AIR:</b>   | NO | <b>GROUNDWATER:</b>    | NO  |
| <b>LAND:</b>  | NO | <b>FIXED FACILITY:</b> | YES |
| <b>WATER:</b> | NO | <b>OTHER:</b>          | NO  |

**WATERBODY AFFECTED BY RELEASE:**

**CAUSE OF RELEASE**

|                            |     |                           |    |
|----------------------------|-----|---------------------------|----|
| <b>DUMPING:</b>            | NO  | <b>EQUIPMENT FAILURE:</b> | NO |
| <b>NATURAL PHENOMENON:</b> | NO  | <b>OPERATOR ERROR:</b>    | NO |
| <b>OTHER CAUSE:</b>        | YES | <b>TRANSP. ACCIDENT:</b>  | NO |
| <b>UNKNOWN:</b>            | NO  |                           |    |

**ACTIONS TAKEN:** C/U BY DTSC

**RELEASE DETECTION:** RESIDENCE FOUND DRUG PAROLE VIOLATION CHECK

**MISC. NOTES:** OTHER RESPONSIBLE PARTY: VALENCIA JOSEPH BENEDICT Previous Case : 97-0149

**DISCHARGER INFORMATION**

**DISCHARGER ID:** 547849  
**TYPE OF DISCHARGER:** PRIVATE CITIZEN  
**NAME OF DISCHARGER:**  
**ADDRESS:**

**DUN and BRADSTREET :**



**Environmental FirstSearch  
Site Detail Report**

**Target Property:** RIVERSIDE CA 92509

**JOB:** RTRP3

UST

---

|                      |                          |                   |
|----------------------|--------------------------|-------------------|
| <b>SEARCH ID:</b> 93 | <b>DIST/DIR:</b> 0.08 SW | <b>MAP ID:</b> 38 |
|----------------------|--------------------------|-------------------|

---

|                                   |                              |
|-----------------------------------|------------------------------|
| <b>NAME:</b> DESERT PETROLEUM INC | <b>REV:</b> 01/01/94         |
| <b>ADDRESS:</b> 8799 LIMONITE     | <b>ID1:</b> TISID-STATE36095 |
| PEDLEY CA 92509                   | <b>ID2:</b>                  |
| Riverside                         | <b>STATUS:</b> ACTIVE        |
| <b>CONTACT:</b>                   | <b>PHONE:</b>                |

---

**UST HISTORICAL DATA**

This site was listed in the FIDS Zip Code List as a UST site. The Office of Hazardous Data Management produced the FIDS list. The FIDS list is an index of names and locations of sites recorded in various California State environmental agency databases. It is sorted by zip code and as an index, details regarding the sites were never included.

The UST information included in FIDS as provided by the Office of Hazardous Data Management was originally collected from the SWEEPS database. The SWEEPS database recorded Underground Storage Tanks and was maintained by the State Water Resources Control Board (SWRCB). That agency no longer maintains the SWEEPS database and last updated it in 1994. The last release of that 1994 database was in 1997.

Oversight of Underground Storage Tanks within California is now conducted by Certified Unified Program Agencies referred to as CUPA s. There are approximately 102 CUPA s and Local Oversight Programs (LOP s) in the State of California. Most are city or county government agencies. As of 1998, all sites or facilities with underground storage tanks were required by Federal mandate to obtain certification by designated UST oversight agencies (in this case, CUPA s) that the UST/s at their location were upgraded or removed in adherence with the 1998 RCRA standards.

Information from the FIDS/SWEEPS lists were included in this report search to help identify where underground storage tanks may have existed that were not recorded in CUPA databases or lists collected by Track Info Services. This may occur if a tank was removed prior to development of recent CUPA UST lists or never registered with a CUPA.





## Environmental FirstSearch Site Detail Report

**Target Property:** RIVERSIDE CA 92509

**JOB:** RTRP3

### UST

|                      |                          |                   |
|----------------------|--------------------------|-------------------|
| <b>SEARCH ID:</b> 97 | <b>DIST/DIR:</b> 0.09 SE | <b>MAP ID:</b> 40 |
|----------------------|--------------------------|-------------------|

|  |   |
|--|---|
| <b>NAME:</b> MEEKINS RENTAL<br><b>ADDRESS:</b> 6293 PEDLEY<br>RIVERSIDE CA 92509<br>Riverside<br><b>CONTACT:</b> | <b>REV:</b> 01/01/94<br><b>ID1:</b> TISID-STATE36688<br><b>ID2:</b><br><b>STATUS:</b> ACTIVE<br><b>PHONE:</b> |
|--|---|

**UST HISTORICAL DATA**

This site was listed in the FIDS Zip Code List as a UST site. The Office of Hazardous Data Management produced the FIDS list. The FIDS list is an index of names and locations of sites recorded in various California State environmental agency databases. It is sorted by zip code and as an index, details regarding the sites were never included.

The UST information included in FIDS as provided by the Office of Hazardous Data Management was originally collected from the SWEEPS database. The SWEEPS database recorded Underground Storage Tanks and was maintained by the State Water Resources Control Board (SWRCB). That agency no longer maintains the SWEEPS database and last updated it in 1994. The last release of that 1994 database was in 1997.

Oversight of Underground Storage Tanks within California is now conducted by Certified Unified Program Agencies referred to as CUPA s. There are approximately 102 CUPA s and Local Oversight Programs (LOP s) in the State of California. Most are city or county government agencies. As of 1998, all sites or facilities with underground storage tanks were required by Federal mandate to obtain certification by designated UST oversight agencies (in this case, CUPA s) that the UST/s at their location were upgraded or removed in adherence with the 1998 RCRA standards.

Information from the FIDS/SWEEPS lists were included in this report search to help identify where underground storage tanks may have existed that were not recorded in CUPA databases or lists collected by Track Info Services. This may occur if a tank was removed prior to development of recent CUPA UST lists or never registered with a CUPA.



***Environmental FirstSearch  
Site Detail Report***

**Target Property:**  
RIVERSIDE CA 92509

**JOB:** RTRP3

RCRAGN

---

|                      |                          |                   |
|----------------------|--------------------------|-------------------|
| <b>SEARCH ID:</b> 12 | <b>DIST/DIR:</b> 0.09 NE | <b>MAP ID:</b> 41 |
|----------------------|--------------------------|-------------------|

---

|  |   |
|--|---|
| <b>NAME:</b> ADVANCE BUSINESS FORMS INC<br><b>ADDRESS:</b> 3810 WABASH RD<br>MIRA LOMA CA 91752<br>RIVERSIDE<br><b>CONTACT:</b> CHARLES GRUBER | <b>REV:</b> 6/6/06<br><b>ID1:</b> CAD983597352<br><b>ID2:</b><br><b>STATUS:</b> SGN<br><b>PHONE:</b> 7146857100 |
|--|---|

---

**SITE INFORMATION**

**CONTACT INFORMATION:** CHARLES GRUBER  
3810 WABASH RD  
MIRA LOMA CA 91752

**PHONE:** 7146857100

**UNIVERSE INFORMATION:**

**NAIC INFORMATION**

323110 - COMMERCIAL LITHOGRAPHIC PRINTING  
323119 - OTHER COMMERCIAL PRINTING

**ENFORCEMENT INFORMATION:**

**VIOLATION INFORMATION:**



**Environmental FirstSearch**  
**Site Detail Report**

**Target Property:** RIVERSIDE CA 92509

**JOB:** RTRP3

PERMITS

**SEARCH ID:** 28    **DIST/DIR:** 0.09 NE    **MAP ID:** 43

|                                       |                          |
|---------------------------------------|--------------------------|
| <b>NAME:</b> VANDERHORST TRUCKING INC | <b>REV:</b> 04/16/08     |
| <b>ADDRESS:</b> 9950 UNION AVE        | <b>ID1:</b> CAL000256113 |
| RIVERSIDE CA 92509                    | <b>ID2:</b>              |
| RIVERSIDE                             | <b>STATUS:</b> ACTIVE    |
| <b>CONTACT:</b>                       | <b>PHONE:</b>            |

**THE CALIFORNIA DEPARTMENT OF TOXIC SUBSTANCES CONTROL HAZARDOUS WASTE MANIFEST INVENTORY (HWMI)  
SITE INFORMATION FROM THE CA EPA AND DTSC HAZARDOUS WASTE TRACKING SYSTEM (HWTS) :**

**Date Record was Created:** 7/19/2002 9:38:40 AM  
**Inactivity Date:**  
**Facility Mail Name:**  
**Facility Mailing Address:** 5930 NATCHEZ RD, RIVERSIDE, CA 92509  
**Owner Name:** VANDERHORST TRUCKING INC  
**Owner Address:** 5930 NATCHEZ RD, RIVERSIDE, CA 92509  
**Contact Name:** MARK TYO  
**Contact Address:** 5930 NATCHEZ RD, RIVERSIDE, CA 92509  
**Contact Phone:** 9096815031

PERMITS

**SEARCH ID:** 49    **DIST/DIR:** 0.11 NE    **MAP ID:** 44

|                                       |                          |
|---------------------------------------|--------------------------|
| <b>NAME:</b> EXTREME FABRICATION      | <b>REV:</b> 04/16/08     |
| <b>ADDRESS:</b> 9251 ORCO PKWY UNIT I | <b>ID1:</b> CAL000267384 |
| RIVERSIDE CA 92509                    | <b>ID2:</b>              |
| RIVERSIDE                             | <b>STATUS:</b> ACTIVE    |
| <b>CONTACT:</b>                       | <b>PHONE:</b>            |

**THE CALIFORNIA DEPARTMENT OF TOXIC SUBSTANCES CONTROL HAZARDOUS WASTE MANIFEST INVENTORY (HWMI)  
SITE INFORMATION FROM THE CA EPA AND DTSC HAZARDOUS WASTE TRACKING SYSTEM (HWTS) :**

**Date Record was Created:** 3/7/2003 10:51:10 AM  
**Inactivity Date:**  
**Facility Mail Name:**  
**Facility Mailing Address:** PO BOX 33268, RIVERSIDE, CA 92519-0000  
**Owner Name:** EXTREME FABRICATION  
**Owner Address:** 9251 ORCO PKWY UNIT I, RIVERSIDE, CA 92509-0000  
**Contact Name:** LARRY LONGEUAY OWNER  
**Contact Address:** 9251 ORCO PKWY UNIT I, RIVERSIDE, CA 92509-0000  
**Contact Phone:** 9513605861

*Environmental FirstSearch  
Site Detail Report*

**Target Property:** RIVERSIDE CA 92509

**JOB:** RTRP3

RCRAGN

**SEARCH ID:** 10                      **DIST/DIR:** 0.12 NE                      **MAP ID:** 45

|   |                          |
|---|--------------------------|
| <b>NAME:</b> VERIZON LOGISTICS, DIVISION OF | <b>REV:</b> 7/3/08       |
| <b>ADDRESS:</b> 4880 FELDSPAR ST            | <b>ID1:</b> CAD982430308 |
| RIVERSIDE CA 92509                          | <b>ID2:</b>              |
| RIVERSIDE                                   | <b>STATUS:</b> SGN       |
| <b>CONTACT:</b> KIM BRAY                    | <b>PHONE:</b> 8003318891 |

**SITE INFORMATION**

**CONTACT INFORMATION:** KIM BRAY  
P O BOX 725  
CHINO CA 91708

**PHONE:** 8003318891

**UNIVERSE INFORMATION:**

**NAIC INFORMATION**

**ENFORCEMENT INFORMATION:**

**VIOLATION INFORMATION:**

**HAZARDOUS WASTE INFORMATION:**

Mercury  
Reactive waste  
D000  
Corrosive waste  
Ignitable waste  
Lead

# **Environmental FirstSearch** **Site Detail Report**

**Target Property:**

RIVERSIDE CA 92509

**JOB:** RTRP3

## OTHER

**SEARCH ID:** 79                              **DIST/DIR:** 0.12 NE                              **MAP ID:** 46

|   |  |
|---|--|
| <b>NAME:</b> WEST END TOWING<br><b>ADDRESS:</b> 9649 BELLGRAVE AVE<br>GLEN AVON CA 92509<br>RIVERSIDE | <b>REV:</b> 09/06/05<br><b>ID1:</b> RICOGEN_903<br><b>ID2:</b><br><b>STATUS:</b> NOT REPORTED<br><b>PHONE:</b> |
| <b>CONTACT:</b>   |  |

**RIVERSIDE COUNTY DEPARTMENT OF ENVIRONMENTAL HEALTH HAZARDOUS WASTE GENERATORS LIST:**

*Please Note: The responsible agency does not provide details for these records. For further information on a site or to schedule a file review, please contact the Riverside County Environmental Health Department at the following phone number: (951) 358-5055*

## PERMITS

**SEARCH ID:** 50                              **DIST/DIR:** 0.12 NE                              **MAP ID:** 46

|  |   |
|--|---|
| <b>NAME:</b> ALL COMMERCIAL TOWING SERVICE LLC<br><b>ADDRESS:</b> 9649 BELLEGRAVE AVE<br>RIVERSIDE CA 92509<br>Riverside | <b>REV:</b> 04/16/08<br><b>ID1:</b> CAL000306936<br><b>ID2:</b><br><b>STATUS:</b> ACTIVE<br><b>PHONE:</b> |
| <b>CONTACT:</b>  |   |

**THE CALIFORNIA DEPARTMENT OF TOXIC SUBSTANCES CONTROL HAZARDOUS WASTE MANIFEST INVENTORY (HWMI) SITE INFORMATION FROM THE CA EPA AND DTSC HAZARDOUS WASTE TRACKING SYSTEM (HWTS) :**

**Date Record was Created:** 5/17/2006 3:02:37 PM

**Inactivity Date:**

**Facility Mail Name:**

**Facility Mailing Address:** 9649 BELLEGRAVE AVE, RIVERSIDE, CA 92509-2646

**Owner Name:** RANDAL HARDEN

**Owner Address:** 300 TERRACE WAY, BAKERSFIELD, CA 93304-3817

**Contact Name:** RACHEL JONES / OFFICE MANAGER

**Contact Address:** 9649 BELLEGRAVE AVE, RIVERSIDE, CA 92509-2646

**Contact Phone:** 9513603510

**HWMI WASTE TYPE AND TONNAGE INFORMATION:**

**Waste Type:** Off-specification, aged or surplus organics

**Total Tonnage per Year:** 0.417

***Environmental FirstSearch  
Site Detail Report***

**Target Property:** RIVERSIDE CA 92509

**JOB:** RTRP3

PERMITS

---

|                      |                          |                   |
|----------------------|--------------------------|-------------------|
| <b>SEARCH ID:</b> 53 | <b>DIST/DIR:</b> 0.12 SW | <b>MAP ID:</b> 47 |
|----------------------|--------------------------|-------------------|

---

|  |   |
|--|---|
| <b>NAME:</b> DIVERSIFIED TRUCK CENTER<br><b>ADDRESS:</b> 3777 DE FOREST CIR<br>MIRA LOMA CA 91752<br>RIVERSIDE | <b>REV:</b> 04/16/08<br><b>ID1:</b> CAL000288087<br><b>ID2:</b><br><b>STATUS:</b> ACTIVE<br><b>PHONE:</b> |
|--|---|

**CONTACT:**

**THE CALIFORNIA DEPARTMENT OF TOXIC SUBSTANCES CONTROL HAZARDOUS WASTE MANIFEST INVENTORY (HWMI) SITE INFORMATION FROM THE CA EPA AND DTSC HAZARDOUS WASTE TRACKING SYSTEM (HWTS) :**

**Date Record was Created:** 11/10/2004 9:20:30 AM

**Inactivity Date:**

**Facility Mail Name:**

**Facility Mailing Address:**

**Owner Name:**

**Owner Address:**

**Contact Name:**

**Contact Address:**

**Contact Phone:**

3777 DE FOREST CIR, MIRA LOMA, CA 91752  
DIVERSIFIED SALES and SERVICE  
3777 DE FOREST CIR, MIRA LOMA, CA 91752  
DAVE PILARCIK SERVICE MANAGER  
3777 DE FOREST CIR, MIRA LOMA, CA 91752  
9516853455

**HWMI WASTE TYPE AND TONNAGE INFORMATION:**

**Waste Type:** Unspecified aqueous solution  
**Total Tonnage per Year:** 1.14675

**HWMI WASTE TYPE AND TONNAGE INFORMATION:**

**Waste Type:** Waste oil and mixed oil  
**Total Tonnage per Year:** 10.6335

**HWMI WASTE TYPE AND TONNAGE INFORMATION:**

**Waste Type:** Unspecified organic liquid mixture  
**Total Tonnage per Year:** 1.251



**Environmental FirstSearch  
Site Detail Report**

**Target Property:** RIVERSIDE CA 92509

**JOB:** RTRP3

UST

**SEARCH ID:** 91                                    **DIST/DIR:** 0.13 SW                                    **MAP ID:** 49

|                                   |                              |
|-----------------------------------|------------------------------|
| <b>NAME:</b> CIRCLE K 339         | <b>REV:</b> 11/17/2000       |
| <b>ADDRESS:</b> 8899 LIMONITE AVE | <b>ID1:</b> RIVERSIDECO81035 |
| RIVERSIDE CA 92509                | <b>ID2:</b>                  |
| RIVERSIDE                         | <b>STATUS:</b>               |
| <b>CONTACT:</b>                   | <b>PHONE:</b>                |

**RIVERSIDE COUNTY TANKS LIST INFORMATION**

**Owner:** Circle K Corporation/Gasoline Compliance  
**Number of Tanks:** 2

UST

**SEARCH ID:** 92                                    **DIST/DIR:** 0.13 SW                                    **MAP ID:** 49

|                               |                              |
|-------------------------------|------------------------------|
| <b>NAME:</b> CIRCLE K 339     | <b>REV:</b> 01/01/94         |
| <b>ADDRESS:</b> 8899 LIMONITE | <b>ID1:</b> TISID-STATE36183 |
| PEDLEY CA 92509               | <b>ID2:</b>                  |
| Riverside                     | <b>STATUS:</b> ACTIVE        |
| <b>CONTACT:</b>               | <b>PHONE:</b>                |

**UST HISTORICAL DATA**

This site was listed in the FIDS Zip Code List as a UST site. The Office of Hazardous Data Management produced the FIDS list. The FIDS list is an index of names and locations of sites recorded in various California State environmental agency databases. It is sorted by zip code and as an index, details regarding the sites were never included.

The UST information included in FIDS as provided by the Office of Hazardous Data Management was originally collected from the SWEEPS database. The SWEEPS database recorded Underground Storage Tanks and was maintained by the State Water Resources Control Board (SWRCB). That agency no longer maintains the SWEEPS database and last updated it in 1994. The last release of that 1994 database was in 1997.

Oversight of Underground Storage Tanks within California is now conducted by Certified Unified Program Agencies referred to as CUPA s. There are approximately 102 CUPA s and Local Oversight Programs (LOP s) in the State of California. Most are city or county government agencies. As of 1998, all sites or facilities with underground storage tanks were required by Federal mandate to obtain certification by designated UST oversight agencies (in this case, CUPA s) that the UST/s at their location were upgraded or removed in adherence with the 1998 RCRA standards.

Information from the FIDS/SWEEPS lists were included in this report search to help identify where underground storage tanks may have existed that were not recorded in CUPA databases or lists collected by Track Info Services. This may occur if a tank was removed prior to development of recent CUPA UST lists or never registered with a CUPA.



**Environmental FirstSearch  
Site Detail Report**

**Target Property:**

RIVERSIDE CA 92509

**JOB:** RTRP3

**LUST**

**SEARCH ID:** 116

**DIST/DIR:** 0.13 SW

**MAP ID:** 49

**NAME:** CIRCLE K 0339  
**ADDRESS:** 8899 LIMONITE AVE  
PEDLEY CA 92509  
RIVERSIDE

**REV:** 04/11/08  
**ID1:** T0606500157  
**ID2:**  
**STATUS:** POLLUTION CHARACTERIZATION  
**PHONE:**

**CONTACT:**

**RELEASE DATA FROM THE CALIFORNIA STATE WATER RESOURCES CONTROL BOARD LUSTIS DATABASE**

Please note that some data previously provided by the State Water Resources Control Board in the LUSTIS database is not currently being provided by the agency in the most recent edition. Incidents that occurred after the year 2000 may not have much information. Field headers with blank information following after should be interpreted as unreported by the agency.

**LEAD AGENCY:** REGIONAL BOARD  
**REGIONAL BOARD:** 08  
**LOCAL CASE NUMBER:** 89927  
**RESPONSIBLE PARTY:** CIRCLE K CORPORATION  
**ADDRESS OF RESPONSIBLE PARTY:** 3437 MYRTLE AVENUE, STE 440, HIGHLAND, CA 95660  
**SITE OPERATOR:** NANCY WILSON  
**WATER SYSTEM:**

**CASE NUMBER:** 083301335T  
**CASE TYPE:** AQUIFER AFFECTED  
**SUBSTANCE LEAKED:** GASOLINE  
**SUBSTANCE QUANTITY:**  
**LEAK CAUSE:** UNKNOWN  
**LEAK SOURCE:** UNKNOWN  
**HOW LEAK WAS DISCOVERED:** NO DESCRIPTION  
**DATE DISCOVERED (blank if not reported):**  
**HOW LEAK WAS STOPPED:**  
**STOP DATE (blank if not reported):**  
**STATUS:** POLLUTION CHARACTERIZATION  
**ABATEMENT METHOD (please note that not all code translations have been provided by the reporting agency):**  
**ENFORCEMENT TYPE (please note that not all code translations have been provided by the reporting agency):** No Action  
**DATE OF ENFORCEMENT (blank if not reported):** 2001-05-07 00:00:00

**ENTER DATE (blank if not reported):** 1989-10-12 00:00:00  
**REVIEW DATE (blank if not reported):** 2002-02-13 00:00:00  
**DATE OF LEAK CONFIRMATION (blank if not reported):** 1989-10-16 00:00:00  
**DATE PRELIMINARY SITE ASSESSMENT PLAN WAS SUBMITTED (blank if not reported):** 1990-02-02 00:00:00  
**DATE PRELIMINARY SITE ASSESSMENT PLAN BEGAN (blank if not reported):**  
**DATE POLLUTION CHARACTERIZATION PLAN BEGAN (blank if not reported):** 2007-07-18 00:00:00  
**DATE REMEDIATION PLAN WAS SUBMITTED (blank if not reported):**  
**DATE REMEDIAL ACTION UNDERWAY (blank if not reported):**  
**DATE POST REMEDIAL ACTION MONITORING BEGAN (blank if not reported):**  
**DATE CLOSURE LETTER ISSUED (SITE CLOSED) (blank if not reported):**  
**REPORT DATE (blank if not reported):** 1989-10-04 00:00:00

**MTBE DATA FROM THE CALIFORNIA STATE WATER RESOURCES CONTROL BOARD LUSTIS DATABASE**

**MTBE DATE(Date of historical maximum MTBE concentration):**  
**MTBE GROUNDWATER CONCENTRATION (parts per billion):**  
**MTBE SOIL CONCENTRATION (parts per million):**  
**MTBE CNTS:** 0  
**MTBE FUEL:** 1  
**MTBE TESTED:** YES  
**MTBE CLASS:** \*

## Environmental FirstSearch Site Detail Report

**Target Property:** RIVERSIDE CA 92509

**JOB:** RTRP3

### OTHER

**SEARCH ID:** 64                                      **DIST/DIR:** 0.13 SW                                      **MAP ID:** 50

**NAME:** TRI-CITIES INDUSTRIAL MEDICAL, INC  
**ADDRESS:** 10427 SAN SEVAINE WY  
MIRA LOMA CA 91752  
RIVERSIDE  
**CONTACT:**

**REV:** 09/06/05  
**ID1:** RICOGEN\_1474  
**ID2:**  
**STATUS:** NOT REPORTED  
**PHONE:**

**RIVERSIDE COUNTY DEPARTMENT OF ENVIRONMENTAL HEALTH HAZARDOUS WASTE GENERATORS LIST:**

*Please Note: The responsible agency does not provide details for these records. For further information on a site or to schedule a file review, please contact the Riverside County Environmental Health Department at the following phone number: (951) 358-5055*

### OTHER

**SEARCH ID:** 80                                      **DIST/DIR:** 0.13 SW                                      **MAP ID:** 51

**NAME:** BLUE STAR METALS  
**ADDRESS:** 3840 WACKER DR  
MIRA LOMA CA 91752  
RIVERSIDE  
**CONTACT:**

**REV:** 09/06/05  
**ID1:** RICOGEN\_1500  
**ID2:**  
**STATUS:** NOT REPORTED  
**PHONE:**

**RIVERSIDE COUNTY DEPARTMENT OF ENVIRONMENTAL HEALTH HAZARDOUS WASTE GENERATORS LIST:**

*Please Note: The responsible agency does not provide details for these records. For further information on a site or to schedule a file review, please contact the Riverside County Environmental Health Department at the following phone number: (951) 358-5055*

**Environmental FirstSearch  
Site Detail Report**

**Target Property:** RIVERSIDE CA 92509

**JOB:** RTRP3

**OTHER**

**SEARCH ID:** 78    **DIST/DIR:** 0.13 NE    **MAP ID:** 52

|   |                             |
|---|-----------------------------|
| <b>NAME:</b> DIRECT HOME DELIVERY SERVICE, INC. | <b>REV:</b> 09/06/05        |
| <b>ADDRESS:</b> 9287 ORCO PKWY                  | <b>ID1:</b> RICOGEN_2974    |
| RIVERSIDE CA 92509                              | <b>ID2:</b>                 |
| RIVERSIDE                                       | <b>STATUS:</b> NOT REPORTED |
| <b>CONTACT:</b>                                 | <b>PHONE:</b>               |

**RIVERSIDE COUNTY DEPARTMENT OF ENVIRONMENTAL HEALTH HAZARDOUS WASTE GENERATORS LIST:**

*Please Note: The responsible agency does not provide details for these records. For further information on a site or to schedule a file review, please contact the Riverside County Environmental Health Department at the following phone number: (951) 358-5055*

**SWL**

**SEARCH ID:** 20    **DIST/DIR:** 0.14 NE    **MAP ID:** 53

|                               |                                 |
|-------------------------------|---------------------------------|
| <b>NAME:</b> GARY YOUELL      | <b>REV:</b> 01/12/98            |
| <b>ADDRESS:</b> 4301 CAMPBELL | <b>ID1:</b> SWIS33-TI-0427      |
| RIVERSIDE CA                  | <b>ID2:</b>                     |
| RIVERSIDE                     | <b>STATUS:</b> TO BE DETERMINED |
| <b>CONTACT:</b>               | <b>PHONE:</b>                   |

**Activity:** Waste Tire Location  
**Accepted Waste:**  
**Operational Status:** Closed  
**Regulatory Status:** To Be Determined  
**Closure Date:**  
**Closure Type:**  
**Permitted Throughput with Units:**  
**Permitted Capacity with Units:**  
**Remaining Capacity with Units (landfills only):**  
**Permitted Total Acreage:** 0  
**Permitted Disposal Acreage:**  
**Last Tire Inspection Count:**  
**Last Tire Inspection Count Date:**  
**Original Tire Inspection Count:**  
**Last Tire Inspection Count Date:**  
**Inspection Frequency:** None

*Environmental FirstSearch  
Site Detail Report*

**Target Property:** RIVERSIDE CA 92509

**JOB:** RTRP3

RCRAGN

---

|                      |                          |                   |
|----------------------|--------------------------|-------------------|
| <b>SEARCH ID:</b> 13 | <b>DIST/DIR:</b> 0.15 SW | <b>MAP ID:</b> 54 |
|----------------------|--------------------------|-------------------|

---

|                                |                          |
|--------------------------------|--------------------------|
| <b>NAME:</b> BIKERS DREAM      | <b>REV:</b> 7/3/08       |
| <b>ADDRESS:</b> 3810 WACKER DR | <b>ID1:</b> CAR000068668 |
| MIRA LOMA CA 91752             | <b>ID2:</b>              |
| RIVERSIDE                      | <b>STATUS:</b> SGN       |
| <b>CONTACT:</b> DAVE MONROE    | <b>PHONE:</b> 9092701628 |

---

**SITE INFORMATION**

**CONTACT INFORMATION:** DAVE MONROE  
3810 WACKER DR  
MIRA LOMA CA 91752

**PHONE:** 9092701628

**UNIVERSE INFORMATION:**

**NAIC INFORMATION**

**ENFORCEMENT INFORMATION:**

**VIOLATION INFORMATION:**

**HAZARDOUS WASTE INFORMATION:**

Benzene  
Ignitable waste  
Tetrachloroethylene  
Trichloroethylene  
D000

**Environmental FirstSearch  
Site Detail Report**

**Target Property:**

RIVERSIDE CA 92509

**JOB:** RTRP3

**ERNS**

**SEARCH ID:** 124

**DIST/DIR:** 0.15 SE

**MAP ID:** 55

**NAME:** UNKNOWN  
**ADDRESS:** VAN BUREN AND CLAY HOUSEHOLD WASH FACILITY  
 RIVERSIDE CA 92509  
 RIVERSIDE  
**CONTACT:**

**REV:** 6/11/92  
**ID1:** 273502  
**ID2:**  
**STATUS:** FIXED FACILITY  
**PHONE:**

**SPILL INFORMATION**

**DATE OF SPILL:** 6/11/1992      **TIME OF SPILL:** 0800

**PRODUCT RELEASED (1):** ACID-NO SPILL  
**QUANTITY (1):** 0  
**UNITS (1):** UNK

**PRODUCT RELEASED (2):**  
**QUANTITY (2):**  
**UNITS (2):**

**PRODUCT RELEASED (3):**  
**QUANTITY (3):**  
**UNITS (3):**

**MEDIUM/MEDIA AFFECTED**

|               |     |                        |    |
|---------------|-----|------------------------|----|
| <b>AIR:</b>   | NO  | <b>GROUNDWATER:</b>    | NO |
| <b>LAND:</b>  | YES | <b>FIXED FACILITY:</b> | NO |
| <b>WATER:</b> | NO  | <b>OTHER:</b>          | NO |

**WATERBODY AFFECTED BY RELEASE:**

**SPILL INFORMATION**

**DATE OF SPILL:** 6/11/1992      **TIME OF SPILL:** 0800

**PRODUCT RELEASED (1):** ACID-NO SPILL  
**QUANTITY (1):** 0  
**UNITS (1):** UNK

**PRODUCT RELEASED (2):**  
**QUANTITY (2):**  
**UNITS (2):**

**PRODUCT RELEASED (3):**  
**QUANTITY (3):**  
**UNITS (3):**

**MEDIUM/MEDIA AFFECTED**

|               |     |                        |    |
|---------------|-----|------------------------|----|
| <b>AIR:</b>   | NO  | <b>GROUNDWATER:</b>    | NO |
| <b>LAND:</b>  | YES | <b>FIXED FACILITY:</b> | NO |
| <b>WATER:</b> | NO  | <b>OTHER:</b>          | NO |

**WATERBODY AFFECTED BY RELEASE:**

**CAUSE OF RELEASE**

|                            |     |                           |    |
|----------------------------|-----|---------------------------|----|
| <b>DUMPING:</b>            | YES | <b>EQUIPMENT FAILURE:</b> | NO |
| <b>NATURAL PHENOMENON:</b> | NO  | <b>OPERATOR ERROR:</b>    | NO |
| <b>OTHER CAUSE:</b>        | NO  | <b>TRANSP. ACCIDENT:</b>  | NO |
| <b>UNKNOWN:</b>            | NO  |                           |    |

**ACTIONS TAKEN:** NO SPILL

**RELEASE DETECTION:** EMPLOYEE OPENED A CONTAINER (NOT LEAKING) AND DISCOVERED ACID IN IT.

- Continued on next page -

***Environmental FirstSearch  
Site Detail Report***

**Target Property:**  
RIVERSIDE CA 92509

**JOB:** RTRP3

**ERNS**

**SEARCH ID:** 124                      **DIST/DIR:** 0.15 SE                      **MAP ID:** 55

**NAME:** UNKNOWN                      **REV:** 6/11/92  
**ADDRESS:** VAN BUREN AND CLAY HOUSEHOLD WASH FACILITY                      **ID1:** 273502  
RIVERSIDE CA 92509                      **ID2:**  
RIVERSIDE                      **STATUS:** FIXED FACILITY  
**CONTACT:**                      **PHONE:**

**MISC. NOTES:**

**DISCHARGER INFORMATION**

**DISCHARGER ID:** 273502                      **DUN and BRADSTREET :**  
**TYPE OF DISCHARGER:** UNKNOWN  
**NAME OF DISCHARGER:** UNKNOWN  
**ADDRESS:**

**CAUSE OF RELEASE**

**DUMPING:** YES                      **EQUIPMENT FAILURE:** NO  
**NATURAL PHENOMENON:** NO                      **OPERATOR ERROR:** NO  
**OTHER CAUSE:** NO                      **TRANSP. ACCIDENT:** NO  
**UNKNOWN:** NO

**ACTIONS TAKEN:** NO SPILL

**RELEASE DETECTION:** EMPLOYEE OPENED A CONTAINER (NOT LEAKING) AND DISCOVERED ACID IN IT.

**MISC. NOTES:**

**DISCHARGER INFORMATION**

**DISCHARGER ID:** 273502                      **DUN and BRADSTREET :**  
**TYPE OF DISCHARGER:** UNKNOWN  
**NAME OF DISCHARGER:** UNKNOWN  
**ADDRESS:**

*Environmental FirstSearch  
Site Detail Report*

**Target Property:** RIVERSIDE CA 92509

**JOB:** RTRP3

RCRAGN

|                      |                          |                   |
|----------------------|--------------------------|-------------------|
| <b>SEARCH ID:</b> 15 | <b>DIST/DIR:</b> 0.16 SW | <b>MAP ID:</b> 56 |
|----------------------|--------------------------|-------------------|

|  |   |
|--|---|
| <b>NAME:</b> TAB TRANSPORTATION<br><b>ADDRESS:</b> 3832 WACKER DR<br>MIRA LOMA CA 91752<br>RIVERSIDE<br><b>CONTACT:</b> JIM MERCER | <b>REV:</b> 7/3/08<br><b>ID1:</b> CAR000071449<br><b>ID2:</b><br><b>STATUS:</b> SGN<br><b>PHONE:</b> 9096817095 |
|--|---|

**SITE INFORMATION**

**CONTACT INFORMATION:** JIM MERCER  
3832 WACKER DR  
MIRA LOMA CA 91752

**PHONE:** 9096817095

**UNIVERSE INFORMATION:**

**NAIC INFORMATION**

**ENFORCEMENT INFORMATION:**

**VIOLATION INFORMATION:**

**HAZARDOUS WASTE INFORMATION:**

Tetrachloroethylene  
D000

# Environmental FirstSearch Site Detail Report

**Target Property:**

RIVERSIDE CA 92509

**JOB:** RTRP3

## OTHER

**SEARCH ID:** 83                      **DIST/DIR:** 0.16 SW                      **MAP ID:** 56

**NAME:** ZEAKS CUSTOMS                      **REV:** 09/06/05  
**ADDRESS:** 3832 WACKER DR                      **ID1:** RICOGEN\_1479  
MIRA LOMA CA 91752                      **ID2:**  
RIVERSIDE                      **STATUS:** NOT REPORTED  
**CONTACT:**                      **PHONE:**

### RIVERSIDE COUNTY DEPARTMENT OF ENVIRONMENTAL HEALTH HAZARDOUS WASTE GENERATORS LIST:

*Please Note: The responsible agency does not provide details for these records. For further information on a site or to schedule a file review, please contact the Riverside County Environmental Health Department at the following phone number: (951) 358-5055*

## UST

**SEARCH ID:** 114                      **DIST/DIR:** 0.16 NE                      **MAP ID:** 57

**NAME:** BOB HAMILTON TRUCKING                      **REV:** 01/01/94  
**ADDRESS:** 9651 BELLEGRAVE                      **ID1:** TISID-STATE36097  
RIVERSIDE CA 92509                      **ID2:**  
Riverside                      **STATUS:** ACTIVE  
**CONTACT:**                      **PHONE:**

### UST HISTORICAL DATA

This site was listed in the FIDS Zip Code List as a UST site. The Office of Hazardous Data Management produced the FIDS list. The FIDS list is an index of names and locations of sites recorded in various California State environmental agency databases. It is sorted by zip code and as an index, details regarding the sites were never included.

The UST information included in FIDS as provided by the Office of Hazardous Data Management was originally collected from the SWEEPS database. The SWEEPS database recorded Underground Storage Tanks and was maintained by the State Water Resources Control Board (SWRCB). That agency no longer maintains the SWEEPS database and last updated it in 1994. The last release of that 1994 database was in 1997.

Oversight of Underground Storage Tanks within California is now conducted by Certified Unified Program Agencies referred to as CUPA s. There are approximately 102 CUPA s and Local Oversight Programs (LOP s) in the State of California. Most are city or county government agencies. As of 1998, all sites or facilities with underground storage tanks were required by Federal mandate to obtain certification by designated UST oversight agencies (in this case, CUPA s) that the UST/s at their location were upgraded or removed in adherence with the 1998 RCRA standards.

Information from the FIDS/SWEEPS lists were included in this report search to help identify where underground storage tanks may have existed that were not recorded in CUPA databases or lists collected by Track Info Services. This may occur if a tank was removed prior to development of recent CUPA UST lists or never registered with a CUPA.



# Environmental FirstSearch Site Detail Report

**Target Property:** RIVERSIDE CA 92509

**JOB:** RTRP3

## UST

---

|                       |                          |                   |
|-----------------------|--------------------------|-------------------|
| <b>SEARCH ID:</b> 115 | <b>DIST/DIR:</b> 0.16 NE | <b>MAP ID:</b> 57 |
|-----------------------|--------------------------|-------------------|

---

|  |  |
|--|--|
| <b>NAME:</b> ROBERT J HAMILTON, INC.<br><b>ADDRESS:</b> 9651 BELLEGRAVE AVE<br>RIVERSIDE CA 92509<br>Riverside | <b>REV:</b> 04/06/2001<br><b>ID1:</b> RIVERSIDECO81508<br><b>ID2:</b><br><b>STATUS:</b><br><b>PHONE:</b> |
|--|--|

---

DETAILS NOT AVAILABLE

## RCRAGN

---

|                     |                          |                   |
|---------------------|--------------------------|-------------------|
| <b>SEARCH ID:</b> 1 | <b>DIST/DIR:</b> 0.17 SE | <b>MAP ID:</b> 58 |
|---------------------|--------------------------|-------------------|

---

|   |   |
|---|---|
| <b>NAME:</b> RIVERSIDE CO ROAD DEPT<br><b>ADDRESS:</b> 6851 VAN BUREN BLVD<br>PEDLEY/ RIVERSIDE CA 92509<br>RIVERSIDE | <b>REV:</b> 12/9/02<br><b>ID1:</b> CAP000072942<br><b>ID2:</b><br><b>STATUS:</b> LGN<br><b>PHONE:</b> |
|---|---|

---

**SITE INFORMATION**

**UNIVERSE TYPE:**

LQG - LARGE QUANTITY GENERATORS: GENERATES MORE THAN 1000 KG/MONTH OF HAZARDOUS WASTE

**SIC INFORMATION:**

**ENFORCEMENT INFORMATION:**

**VIOLATION INFORMATION:**



# *Environmental FirstSearch*

## *Site Detail Report*

**Target Property:**  
RIVERSIDE CA 92509

**JOB:** RTRP3

### OTHER

**SEARCH ID:** 71                                      **DIST/DIR:** 0.17 NE                                      **MAP ID:** 61

|  |   |
|--|---|
| <b>NAME:</b> PLAZA CLEANERS<br><b>ADDRESS:</b> 8304 LIMONITE AVE<br>RIVERSIDE CA 92501<br>RIVERSIDE<br><b>CONTACT:</b> | <b>REV:</b> 09/06/05<br><b>ID1:</b> RICOGEN_2443<br><b>ID2:</b><br><b>STATUS:</b> NOT REPORTED<br><b>PHONE:</b> |
|--|---|

**RIVERSIDE COUNTY DEPARTMENT OF ENVIRONMENTAL HEALTH HAZARDOUS WASTE GENERATORS LIST:**

*Please Note: The responsible agency does not provide details for these records. For further information on a site or to schedule a file review, please contact the Riverside County Environmental Health Department at the following phone number: (951) 358-5055*

### RCRAGN

**SEARCH ID:** 5                                      **DIST/DIR:** 0.18 NW                                      **MAP ID:** 62

|  |   |
|--|---|
| <b>NAME:</b> WILSON TRUCKING<br><b>ADDRESS:</b> 5031 DODD ST<br>MIRA LOMA CA 91752<br>RIVERSIDE<br><b>CONTACT:</b> DAVE WILSON | <b>REV:</b> 7/3/08<br><b>ID1:</b> CAR000092536<br><b>ID2:</b><br><b>STATUS:</b> TRANSPORTER<br><b>PHONE:</b> 9096811262 |
|--|---|

**SITE INFORMATION**

**CONTACT INFORMATION:**                      DAVE WILSON  
5031 DODD ST  
MIRA LOMA CA 91752

**PHONE:**    9096811262

**UNIVERSE INFORMATION:**

**NAIC INFORMATION**

**ENFORCEMENT INFORMATION:**

**VIOLATION INFORMATION:**

**Environmental FirstSearch  
Site Detail Report**

**Target Property:** RIVERSIDE CA 92509

**JOB:** RTRP3

OTHER

**SEARCH ID:** 67                                      **DIST/DIR:** 0.20 NE                                      **MAP ID:** 63

|                 |                          |                |              |
|-----------------|--------------------------|----------------|--------------|
| <b>NAME:</b>    | MITCHELL RUBBER PRODUCTS | <b>REV:</b>    | 09/06/05     |
| <b>ADDRESS:</b> | 10220 SAN SEVAINE WY     | <b>ID1:</b>    | RICOGEN_1497 |
|                 | MIRA LOMA CA 91752       | <b>ID2:</b>    |              |
|                 | RIVERSIDE                | <b>STATUS:</b> | NOT REPORTED |
| <b>CONTACT:</b> |                          | <b>PHONE:</b>  |              |

**RIVERSIDE COUNTY DEPARTMENT OF ENVIRONMENTAL HEALTH HAZARDOUS WASTE GENERATORS LIST:**

*Please Note: The responsible agency does not provide details for these records. For further information on a site or to schedule a file review, please contact the Riverside County Environmental Health Department at the following phone number: (951) 358-5055*

UST

**SEARCH ID:** 86                                      **DIST/DIR:** 0.21 SE                                      **MAP ID:** 64

|                 |                         |                |                  |
|-----------------|-------------------------|----------------|------------------|
| <b>NAME:</b>    | ROBERTSON READY MIX INC | <b>REV:</b>    | 01/01/94         |
| <b>ADDRESS:</b> | 6830 VAN BUREN          | <b>ID1:</b>    | TISID-STATE36000 |
|                 | RIVERSIDE CA 92509      | <b>ID2:</b>    |                  |
|                 | Riverside               | <b>STATUS:</b> | ACTIVE           |
| <b>CONTACT:</b> |                         | <b>PHONE:</b>  |                  |

**UST HISTORICAL DATA**

This site was listed in the FIDS Zip Code List as a UST site. The Office of Hazardous Data Management produced the FIDS list. The FIDS list is an index of names and locations of sites recorded in various California State environmental agency databases. It is sorted by zip code and as an index, details regarding the sites were never included.

The UST information included in FIDS as provided by the Office of Hazardous Data Management was originally collected from the SWEEPS database. The SWEEPS database recorded Underground Storage Tanks and was maintained by the State Water Resources Control Board (SWRCB). That agency no longer maintains the SWEEPS database and last updated it in 1994. The last release of that 1994 database was in 1997.

Oversight of Underground Storage Tanks within California is now conducted by Certified Unified Program Agencies referred to as CUPA s. There are approximately 102 CUPA s and Local Oversight Programs (LOP s) in the State of California. Most are city or county government agencies. As of 1998, all sites or facilities with underground storage tanks were required by Federal mandate to obtain certification by designated UST oversight agencies (in this case, CUPA s) that the UST/s at their location were upgraded or removed in adherence with the 1998 RCRA standards.

Information from the FIDS/SWEEPS lists were included in this report search to help identify where underground storage tanks may have existed that were not recorded in CUPA databases or lists collected by Track Info Services. This may occur if a tank was removed prior to development of recent CUPA UST lists or never registered with a CUPA.

**Environmental FirstSearch  
Site Detail Report**

**Target Property:** RIVERSIDE CA 92509

**JOB:** RTRP3

UST

**SEARCH ID:** 87                                      **DIST/DIR:** 0.21 SE                                      **MAP ID:** 64

|                                     |                              |
|-------------------------------------|------------------------------|
| <b>NAME:</b> ROBERTSON S READY MIX  | <b>REV:</b> 04/06/2001       |
| <b>ADDRESS:</b> 6830 VAN BUREN BLVD | <b>ID1:</b> RIVERSIDECO81509 |
| RIVERSIDE CA 92509                  | <b>ID2:</b>                  |
| Riverside                           | <b>STATUS:</b>               |
| <b>CONTACT:</b>                     | <b>PHONE:</b>                |

DETAILS NOT AVAILABLE

RCRAGN

**SEARCH ID:** 2                                      **DIST/DIR:** 0.22 SE                                      **MAP ID:** 65

|   |                          |
|---|--------------------------|
| <b>NAME:</b> RIVERSIDE MEDICAL CLINIC P S L L C | <b>REV:</b> 7/3/08       |
| <b>ADDRESS:</b> 6250 CLAY ST                    | <b>ID1:</b> CAR000070102 |
| RIVERSIDE CA 92509                              | <b>ID2:</b>              |
| RIVERSIDE                                       | <b>STATUS:</b> SGN       |
| <b>CONTACT:</b> KATHY THOMAS- PARSLEY           | <b>PHONE:</b> 9097823887 |

**SITE INFORMATION**

**CONTACT INFORMATION:** KATHY THOMAS- PARSLEY  
3660 ARLINGTON AVE  
RIVERSIDE CA 92506

**PHONE:** 9097823887

**UNIVERSE INFORMATION:**

**NAIC INFORMATION**

**ENFORCEMENT INFORMATION:**

**VIOLATION INFORMATION:**

**HAZARDOUS WASTE INFORMATION:**

Corrosive waste

**Environmental FirstSearch  
Site Detail Report**

**Target Property:** RIVERSIDE CA 92509

**JOB:** RTRP3

RCRAGN

---

|                      |                          |                   |
|----------------------|--------------------------|-------------------|
| <b>SEARCH ID:</b> 14 | <b>DIST/DIR:</b> 0.23 SW | <b>MAP ID:</b> 66 |
|----------------------|--------------------------|-------------------|

---

|                                      |                          |
|--------------------------------------|--------------------------|
| <b>NAME:</b> ELIMINATOR CUSTOM BOATS | <b>REV:</b> 7/3/08       |
| <b>ADDRESS:</b> 10795 SAN SEVAINE    | <b>ID1:</b> CAD078774015 |
| MIRA LOMA CA 91752                   | <b>ID2:</b>              |
| RIVERSIDE                            | <b>STATUS:</b> SGN       |
| <b>CONTACT:</b> OAMIE GAMBOA         | <b>PHONE:</b> 9096811222 |

---

**SITE INFORMATION**

**UNIVERSE INFORMATION:**

**NAIC INFORMATION**

336612 - BOAT BUILDING

**ENFORCEMENT INFORMATION:**

**VIOLATION INFORMATION:**

**HAZARDOUS WASTE INFORMATION:**

Benzene  
Ignitable waste

**Environmental FirstSearch  
Site Detail Report**

**Target Property:** RIVERSIDE CA 92509

**JOB:** RTRP3

RCRAGN

**SEARCH ID:** 9                                      **DIST/DIR:** 0.24 NE                                      **MAP ID:** 67

|                 |                             |                |              |
|-----------------|-----------------------------|----------------|--------------|
| <b>NAME:</b>    | RALPHS GROCERY CO R P C     | <b>REV:</b>    | 6/6/06       |
| <b>ADDRESS:</b> | 10225 SAN SEVAINE WAY STE A | <b>ID1:</b>    | CAR000057448 |
|                 | MIRA LOMA CA 91752          | <b>ID2:</b>    |              |
|                 | RIVERSIDE                   | <b>STATUS:</b> | SGN          |
| <b>CONTACT:</b> | CARROL CHEN                 | <b>PHONE:</b>  | 3108844288   |

**SITE INFORMATION**

**CONTACT INFORMATION:** CARROL CHEN  
2201 S WILMINGTON AVE  
COMPTON CA 90220

**PHONE:** 3108844288

**UNIVERSE INFORMATION:**

**NAIC INFORMATION**

**ENFORCEMENT INFORMATION:**

**VIOLATION INFORMATION:**

**HAZARDOUS WASTE INFORMATION:**

Corrosive waste

***Environmental FirstSearch  
Site Detail Report***

**Target Property:**  
RIVERSIDE CA 92509

**JOB:** RTRP3

STATE

**SEARCH ID:** 126                      **DIST/DIR:** 0.24 SW                      **MAP ID:** 68

**NAME:** INTERMEDIATE SCHOOL NO. 4                      **REV:** 07/18/05  
**ADDRESS:** HUDSON STREET/LIMONITE AVENUE                      **ID1:** CAL33010069  
                    MIRA LOMA CA 92509                      **ID2:**  
                    RIVERSIDE                      **STATUS:** VOLUNTARY CLEANUP PROGRAM  
**CONTACT:**                      **PHONE:**

**OTHER SITE NAMES (blank below = not reported by agency)**  
*INTERMEDIATE SCHOOL NO. 4*

*JURUPA UNIFIED SCHOOL DISTRICT*

**GENERAL SITE INFORMATION**

**File Name (if different than site name):** *INTERMEDIATE SCHOOL NO. 4*  
**Status:** *VOLUNTARY CLEANUP PROGRAM*  
**AWP Site Type:** *PROPOSED SCHOOL SITE PROPERTY*  
**NPL Site:**  
**Fund:**  
**Status Date:** *01212003*  
**Lead:** *DEPT OF TOXIC SUBSTANCES CONTROL*  
**Staff:** *RMORRIS*  
**DTSC Region and RWQCB :** *CYPRESS*  
**Branch:** *SCHOOL EVALUATION*  
**RWQCB:**  
**Site Access:**  
**Groundwater Contamination:**  
**Number of Sources Contributing to Contamination at the Site:** 0

**OTHER AGENCY ID NUMBERS (blank below = not reported by agency)**

**ID SOURCE NAME, and VALUE:** *CALSTARS CODE 404370-11*

**BACKGROUND INFORMATION (blank below = not reported by agency)**

*The 20-acre site is currently occupied by a mobile home and vacant land. Surrounding properties consist of residential and vacant properties. Quonset huts, and associated septic tanks occupied the site. One of the homes burned in the late 1970s. Potential impacts from former land use include heavy metals, semi-volatile organic compounds, dioxins and polyaromatic hydrocarbons.*

**PROJECTED ACTIVITIES (blank below = not reported by agency)**

**Activity:** *I/SE, IORSE, FFA, FFSRA, VCA, EA*  
**Activity Status:** *VOLUNTARY CLEANUP PROGRAM*  
**Completion Due Date:**  
**Revised Completion Due Date:**  
**Date Activity Actually Completed:** *01212003*  
**Yards of Solids Removed:** 0  
**Yards of Solids Treated:** 0  
**Gallons of Liquid Removed:** 0  
**Gallons of Liquid Treated:** 0

**Activity:** *PHASE I - CALMORTGAGE AND SCHOOL SITE PROPERTIES*  
**Activity Status:** *PRELIMINARY ENDANGERMENT ASSESSMENT REQUIRED*  
**Completion Due Date:**  
**Revised Completion Due Date:**  
**Date Activity Actually Completed:** *09122002*  
**Yards of Solids Removed:** 0  
**Yards of Solids Treated:** 0

- Continued on next page -



# Environmental FirstSearch Site Detail Report

**Target Property:** RIVERSIDE CA 92509

**JOB:** RTRP3

## STATE

**SEARCH ID:** 126                      **DIST/DIR:** 0.24 SW                      **MAP ID:** 68

|   |  |
|---|--|
| <b>NAME:</b> INTERMEDIATE SCHOOL NO. 4        | <b>REV:</b> 07/18/05                     |
| <b>ADDRESS:</b> HUDSON STREET/LIMONITE AVENUE | <b>ID1:</b> CAL33010069                  |
| MIRA LOMA CA 92509                            | <b>ID2:</b>                              |
| RIVERSIDE                                     | <b>STATUS:</b> VOLUNTARY CLEANUP PROGRAM |
| <b>CONTACT:</b>                               | <b>PHONE:</b>                            |

**Gallons of Liquid Removed:** 0  
**Gallons of Liquid Treated:** 0

**DTSC COMMENTS REGARDING THIS SITE (blank below = not reported by agency)**

**Comments Date:** 01212003

: DTSC entered into an Environmental Oversight Agreement (Docket Number HSA-A 02/03-065) with the Jurupa Unified School District to provide oversight for a Preliminary Endangerment Assessment for the proposed Intermediate School No. 4. Phase I - Pursuant to an agreement between the Department of Toxic Substances Control (DTSC) and the California Department of Education, DTSC's Site Mitigation and Brownfields Reuse Program completed review of a Phase I Environmental Assessment and has determined that a Preliminary Endangerment Assessment (PEA) is required. The PEA will be conducted under DTSC's oversight pursuant to an agreement between DTSC and the Jurupa Unified School District (JUSD). Any subsequent cleanup activities (if needed) after the PEA would be conducted pursuant to an agreement with DTSC and JUSD.

**Environmental FirstSearch  
Site Detail Report**

**Target Property:** RIVERSIDE CA 92509

**JOB:** RTRP3

OTHER

**SEARCH ID:** 60    **DIST/DIR:** 0.25 SE    **MAP ID:** 69

|                                  |                             |
|----------------------------------|-----------------------------|
| <b>NAME:</b> ROLLINGS AUTOMOTIVE | <b>REV:</b> 09/06/05        |
| <b>ADDRESS:</b> 5699 STEVE AVE   | <b>ID1:</b> RICOGEN_2728    |
| RIVERSIDE CA 92509               | <b>ID2:</b>                 |
| RIVERSIDE                        | <b>STATUS:</b> NOT REPORTED |
| <b>CONTACT:</b>                  | <b>PHONE:</b>               |

**RIVERSIDE COUNTY DEPARTMENT OF ENVIRONMENTAL HEALTH HAZARDOUS WASTE GENERATORS LIST:**

*Please Note: The responsible agency does not provide details for these records. For further information on a site or to schedule a file review, please contact the Riverside County Environmental Health Department at the following phone number: (951) 358-5055*

OTHER

**SEARCH ID:** 132    **DIST/DIR:** 0.25 NE    **MAP ID:** 70

|                                 |                             |
|---------------------------------|-----------------------------|
| <b>NAME:</b> HERITAGE CONTAINER | <b>REV:</b> 09/06/05        |
| <b>ADDRESS:</b> 4777 FELSPAR ST | <b>ID1:</b> RICOGEN_1524    |
| MIRA LOMA CA 91752              | <b>ID2:</b>                 |
| RIVERSIDE                       | <b>STATUS:</b> NOT REPORTED |
| <b>CONTACT:</b>                 | <b>PHONE:</b>               |

**RIVERSIDE COUNTY DEPARTMENT OF ENVIRONMENTAL HEALTH HAZARDOUS WASTE GENERATORS LIST:**

*Please Note: The responsible agency does not provide details for these records. For further information on a site or to schedule a file review, please contact the Riverside County Environmental Health Department at the following phone number: (951) 358-5055*

***Environmental FirstSearch  
Site Detail Report***

**Target Property:** RIVERSIDE CA 92509

**JOB:** RTRP3

UST

---

|                       |                          |                   |
|-----------------------|--------------------------|-------------------|
| <b>SEARCH ID:</b> 109 | <b>DIST/DIR:</b> 0.25 NE | <b>MAP ID:</b> 70 |
|-----------------------|--------------------------|-------------------|

---

|   |                              |
|---|------------------------------|
| <b>NAME:</b> DEL PISO BRICK and TILE CORP | <b>REV:</b> 01/01/94         |
| <b>ADDRESS:</b> 4777 FELSPAR              | <b>ID1:</b> TISID-STATE36553 |
| RIVERSIDE CA 92509                        | <b>ID2:</b>                  |
| Riverside                                 | <b>STATUS:</b> ACTIVE        |
| <b>CONTACT:</b>                           | <b>PHONE:</b>                |

---

**UST HISTORICAL DATA**

This site was listed in the FIDS Zip Code List as a UST site. The Office of Hazardous Data Management produced the FIDS list. The FIDS list is an index of names and locations of sites recorded in various California State environmental agency databases. It is sorted by zip code and as an index, details regarding the sites were never included.

The UST information included in FIDS as provided by the Office of Hazardous Data Management was originally collected from the SWEEPS database. The SWEEPS database recorded Underground Storage Tanks and was maintained by the State Water Resources Control Board (SWRCB). That agency no longer maintains the SWEEPS database and last updated it in 1994. The last release of that 1994 database was in 1997.

Oversight of Underground Storage Tanks within California is now conducted by Certified Unified Program Agencies referred to as CUPA s. There are approximately 102 CUPA s and Local Oversight Programs (LOP s) in the State of California. Most are city or county government agencies. As of 1998, all sites or facilities with underground storage tanks were required by Federal mandate to obtain certification by designated UST oversight agencies (in this case, CUPA s) that the UST/s at their location were upgraded or removed in adherence with the 1998 RCRA standards.

Information from the FIDS/SWEEPS lists were included in this report search to help identify where underground storage tanks may have existed that were not recorded in CUPA databases or lists collected by Track Info Services. This may occur if a tank was removed prior to development of recent CUPA UST lists or never registered with a CUPA.

***Environmental FirstSearch  
Site Detail Report***

**Target Property:** RIVERSIDE CA 92509

**JOB:** RTRP3

**OTHER**

**SEARCH ID:** 81                      **DIST/DIR:** 0.25 NW                      **MAP ID:** 71

|                                |                             |
|--------------------------------|-----------------------------|
| <b>NAME:</b> HIGHLAND PLASTICS | <b>REV:</b> 09/06/05        |
| <b>ADDRESS:</b> 3650 DULLES DR | <b>ID1:</b> RICOGEN_1471    |
| MIRA LOMA CA 91752             | <b>ID2:</b>                 |
| RIVERSIDE                      | <b>STATUS:</b> NOT REPORTED |
| <b>CONTACT:</b>                | <b>PHONE:</b>               |

**RIVERSIDE COUNTY DEPARTMENT OF ENVIRONMENTAL HEALTH HAZARDOUS WASTE GENERATORS LIST:**  
*Please Note: The responsible agency does not provide details for these records. For further information on a site or to schedule a file review, please contact the Riverside County Environmental Health Department at the following phone number: (951) 358-5055*

**OTHER**

**SEARCH ID:** 76                      **DIST/DIR:** 0.25 NE                      **MAP ID:** 72

|                                |                             |
|--------------------------------|-----------------------------|
| <b>NAME:</b> TA RIVARD, INC.   | <b>REV:</b> 09/06/05        |
| <b>ADDRESS:</b> 5494 PEDLEY RD | <b>ID1:</b> RICOGEN_2599    |
| RIVERSIDE CA 92509             | <b>ID2:</b>                 |
| RIVERSIDE                      | <b>STATUS:</b> NOT REPORTED |
| <b>CONTACT:</b>                | <b>PHONE:</b>               |

**RIVERSIDE COUNTY DEPARTMENT OF ENVIRONMENTAL HEALTH HAZARDOUS WASTE GENERATORS LIST:**  
*Please Note: The responsible agency does not provide details for these records. For further information on a site or to schedule a file review, please contact the Riverside County Environmental Health Department at the following phone number: (951) 358-5055*

***Environmental FirstSearch  
Site Detail Report***

**Target Property:** RIVERSIDE CA 92509

**JOB:** RTRP3

OTHER

**SEARCH ID:** 134

**DIST/DIR:** NON GC

**MAP ID:**

**NAME:** SOUTHWEST MATERIAL HANDLING, INC  
**ADDRESS:** 3725 NOBEL CT  
MIRA LOMA CA 91752  
RIVERSIDE

**REV:** 09/06/05  
**ID1:** RICOGEN\_1523  
**ID2:**  
**STATUS:** NOT REPORTED  
**PHONE:**

**RIVERSIDE COUNTY DEPARTMENT OF ENVIRONMENTAL HEALTH HAZARDOUS WASTE GENERATORS LIST:**

*Please Note: The responsible agency does not provide details for these records. For further information on a site or to schedule a file review, please contact the Riverside County Environmental Health Department at the following phone number: (951) 358-5055*

**Environmental FirstSearch  
Site Detail Report**

**Target Property:** RIVERSIDE CA 92509

**JOB:** RTRP3

RCRAGN

**SEARCH ID:** 123

**DIST/DIR:** NON GC

**MAP ID:**

**NAME:** SOUTHWEST MATERIAL HANDLING  
**ADDRESS:** 3725 NOBEL CT  
MIRA LOMA CA 91752  
RIVERSIDE  
**CONTACT:** ROBERT OLDENBURG

**REV:** 7/3/08  
**ID1:** CAR000106559  
**ID2:**  
**STATUS:** SGN  
**PHONE:** 9097270477

**SITE INFORMATION**

**CONTACT INFORMATION:** ROBERT OLDENBURG  
P O BOX 1070  
MIRA LOMA CA 917521070

**PHONE:** 9097270477

**UNIVERSE INFORMATION:**

**NAIC INFORMATION**

**ENFORCEMENT INFORMATION:**

**VIOLATION INFORMATION:**

**HAZARDOUS WASTE INFORMATION:**

D000  
Tetrachloroethylene

*Environmental FirstSearch*  
*Site Detail Report*

**Target Property:**

RIVERSIDE CA 92509

**JOB:** RTRP3

ERNS

**SEARCH ID:** 125

**DIST/DIR:** NON GC

**MAP ID:**

**NAME:**  
**ADDRESS:** 52 VAN BUREN BLVD  
RIVERSIDE CA  
RIVERSIDE  
**CONTACT:**

**REV:** 12/31/07  
**ID1:** NRC-853858  
**ID2:**  
**STATUS:** FIXED  
**PHONE:**

**SITE INFORMATION**

**THIS INFORMATION WAS OBTAINED FROM THE NATIONAL RESPONSE CENTER**

**DATE RECEIVED:**  
11/7/2007 12:16:16 PM  
**CALL TAKER:**

11/7/2007 12:10:48 PM

**DATE COMPLETE:**

**CALL TYPE:**

INC

**RESPONSIBLE PARTY:**  
**PHONE 1:**  
**PHONE 2:**  
**PHONE 3:**

**RESPONSIBLE COMPANY:** WALMART STORES INC.  
**ORGANIZATION TYPE:** PRIVATE ENTERPRISE

**ADDRESS:**  
RIVERSIDE CA

**SOURCE:** TELEPHONE

**INCIDENT INFORMATION**

**INCIDENT DESCRIPTION:** THE CALLER IS REPORTING AN OIL SPILL INSIDE THE OIL AND LUBE AREA OF THE WALMART. AN OIL DISPENSER WAS LEFT ON ACCIDENTALLY SPILLING 25 TO 40 GALLONS INTO THE LOWER BAY. THE SPILL IS CONTAINED AND INSIDE OF THE STORE.

**INCIDENT TYPE:**  
**INCIDENT DATE:**  
DISCOVERED

FIXED  
11/7/2007 9:00:00 AM

**INCIDENT CAUSE:**

OPERATOR ERROR  
**INCIDENT DATE DESC:**

**DISTANCE FROM CITY:**  
**DIRECTION FROM CITY:**  
**LOCATION TOWNSHIP:**

**DISTANCE UNITS:**  
**LOCATION SECTION:**  
**LOCATION RANGE:**

**AIRCRAFT TYPE:**  
**AIRCRAFT ID:**  
**AIRCRAFT FUEL CAPACITY UNITS:**  
**AIRCRAFT FUEL ON BOARD UNITS:**  
**AIRCRAFT HANGER:**  
**ROAD MILE MARKER:**  
**TYPE OF FIXED OBJECT:** AUTO SHOP  
**GENERATING CAPACITY:**  
**NPDES:**  
**PIPELINE TYPE:**  
**PIPELINE ABOVE GROUND:** ABOVE  
**PIPELINE COVERED:** U  
**LOCATION SUBDIVISION:**  
**TYPE VEHICLE INVOLVED:**  
**DEVICE OPERATIONAL:** Y

**AIRCRAFT MODEL:**  
**AIRCRAFT FUEL CAPACITY:**  
**AIRCRAFT FUEL ON BOARD:**  
**AIRCRAFT SPOT NUMBER:**  
**AIRCRAFT RUNWAY NUM:**  
**BUILDING ID:**  
**POWER GEN FACILITY:** U  
**TYPE OF FUEL:**  
**NPDES COMPLIANCE:** U  
**DOT REGULATED:** U  
**EXPOSED UNDERWATER:** N  
**GRADE CROSSING:** U  
**RAILROAD MILEPOST:**  
**CROSSING DEVICE TYPE:**

- Continued on next page -

**Environmental FirstSearch  
Site Detail Report**

**Target Property:**  
RIVERSIDE CA 92509

**JOB:** RTRP3

ERNS

|                                     |  |  |                |
|-------------------------------------|--|--|----------------|
| <b>SEARCH ID:</b> 125               |  | <b>DIST/DIR:</b> NON GC                          | <b>MAP ID:</b> |
| <b>NAME:</b>                        |  | <b>REV:</b> 12/31/07                             |                |
| <b>ADDRESS:</b> 52 VAN BUREN BLVD   |  | <b>ID1:</b> NRC-853858                           |                |
| RIVERSIDE CA                        |  | <b>ID2:</b>                                      |                |
| RIVERSIDE                           |  | <b>STATUS:</b> FIXED                             |                |
| <b>CONTACT:</b>                     |  | <b>PHONE:</b>                                    |                |
| <b>DOT CROSSING NUMBER:</b>         |  | <b>BRAKE FAILURE:</b> U                          |                |
| <b>TANK ABOVE GROUND:</b> ABOVE     |  | <b>TRANSPORTABLE CONTAINER:</b> U                |                |
| <b>TANK REGULATED:</b> U            |  | <b>TANK REGULATED BY:</b>                        |                |
| <b>TANK ID:</b>                     |  | <b>CAPACITY OF TANK:</b>                         |                |
| <b>CAPACITY OF TANK UNITS:</b>      |  | <b>ACTUAL AMOUNT:</b>                            |                |
| <b>ACTUAL AMOUNT UNITS:</b>         |  | <b>PLATFORM RIG NAME:</b>                        |                |
| <b>PLATFORM LETTER:</b>             |  | <b>LOCATION AREA ID:</b>                         |                |
| <b>LOCATION BLOCK ID:</b>           |  |  |                |
| <b>DESCRIPTION OF TANK:</b>         |  |  |                |
| <b>OCSG NUMBER:</b>                 |  | <b>OCSF NUMBER:</b>                              |                |
| <b>STATE LEASE NUMBER:</b>          |  | <b>PIER DOCK NUMBER:</b>                         |                |
| <b>BERTH SLIP NUMBER:</b>           |  | <b>CONTIN RELEASE TYPE:</b>                      |                |
| <b>INITIAL CONT RELEASE NUM:</b>    |  | <b>CONT RELEASE PERMIT:</b>                      |                |
| <b>ALLISION:</b> U                  |  | <b>TYPE OF STRUCTURE:</b>                        |                |
| <b>STRUCTURE NAME:</b>              |  | <b>STRUCT OPERATIONAL:</b> U                     |                |
| <b>AIRBAG DEPLOYED:</b> U           |  | <b>DATE NORMAL SERVICE:</b>                      |                |
| <b>SERVICE DISRUPT TIME:</b>        |  | <b>SERVICE DISRUPT UNITS:</b>                    |                |
| <b>TRANSIT BUS FLAG:</b>            |  | <b>CR BEGIN DATE:</b>                            |                |
| <b>CR END DATE:</b>                 |  | <b>CR CHANGE DATE:</b>                           |                |
| <b>FIRE INVOLVED:</b> N             |  | <b>FIRE EXTINGUISHED:</b> U                      |                |
| <b>ANY EVACUATIONS:</b> N           |  | <b>NUMBER EVACUATED:</b>                         |                |
| <b>WHO EVACUATED:</b>               |  | <b>RADIUS OF EVACUATION:</b>                     |                |
| <b>ANY INJURIES:</b> N              |  | <b>NUMBER INJURED:</b>                           |                |
| <b>NUMBER HOSPITALIZED:</b>         |  | <b>ANY FATALITIES:</b> N                         |                |
| <b>NUMBER FATALITIES:</b>           |  | <b>ANY DAMAGES:</b> N                            |                |
| <b>DAMAGE AMOUNT:</b>               |  | <b>AIR CORRIDOR CLOSED:</b> N                    |                |
| <b>AIR CORRIDOR DESC:</b>           |  | <b>AIR CLOSURE TIME:</b>                         |                |
| <b>WATERWAY CLOSED:</b> N           |  | <b>WATERWAY DESC:</b>                            |                |
| <b>WATERWAY CLOSURE TIME:</b>       |  | <b>ROAD CLOSED:</b> N                            |                |
| <b>ROAD DESC:</b>                   |  | <b>ROAD CLOSURE TIME:</b>                        |                |
| <b>CLOSURE DIRECTION:</b>           |  | <b>MAJOR ARTERY:</b> N                           |                |
| <b>TRACK CLOSED:</b> N              |  | <b>TRACK DESC:</b>                               |                |
| <b>TRACK CLOSURE TIME:</b>          |  | <b>MEDIA INTEREST:</b> NONE                      |                |
| <b>MEDIUM DESC:</b> OTHER           |  | <b>ADDTL MEDIUM INFO:</b> CONTAINED IN THE STORE |                |
| <b>BODY OF WATER:</b>               |  | <b>TRIBUTARY OF:</b>                             |                |
| <b>NEAREST RIVER MILE MARK:</b>     |  | <b>RELEASE SECURED:</b> Y                        |                |
| <b>EST DUR OF RELEASE:</b>          |  | <b>RELEASE RATE:</b>                             |                |
| <b>TRACK CLOSE DIR:</b>             |  | <b>ST AGENCY ON SCENE:</b> NONE                  |                |
| <b>ST AGENCY RPT NUM:</b> NONE      |  | <b>OTHER AGENCY NOTIFIED:</b>                    |                |
| <b>WEATHER CONDITIONS:</b> OVERCAST |  | <b>AIR TEMPERATURE:</b> 54                       |                |
| <b>WIND SPEED:</b>                  |  | <b>WIND DIRECTION:</b>                           |                |
| <b>WATER SUPPLY CONTAM:</b> U       |  | <b>SHEEN SIZE:</b>                               |                |
| <b>SHEEN COLOR:</b>                 |  | <b>DIR OF SHEEN TRAVEL:</b>                      |                |
| <b>SHEEN ODOR DESCRIPTION:</b>      |  | <b>WAVE CONDITION:</b>                           |                |
| <b>CURRENT SPEED:</b>               |  | <b>CURRENT DIRECTION:</b>                        |                |
| <b>WATER TEMPERATURE:</b>           |  |  |                |
| <b>DESC OF REMEDIAL ACTION:</b>     | MATERIALS CONTAINED, REPORTING PARTY WILL CONDUCT A CLEAN UP |  |                |

- Continued on next page -





*Environmental FirstSearch  
Site Detail Report*

**Target Property:** RIVERSIDE CA 92509

**JOB:** RTRP3

UST

**SEARCH ID:** 135

**DIST/DIR:** NON GC

**MAP ID:**

**NAME:** SOUTHWEST PAINTING  
**ADDRESS:** 625 BALDWIN AVE  
RIVERSIDE CA 92509  
RIVERSIDE

**REV:** 04/06/2001  
**ID1:** RIVERSIDECO86359  
**ID2:**  
**STATUS:**  
**PHONE:**

**CONTACT:**

DETAILS NOT AVAILABLE



***Environmental FirstSearch  
Site Detail Report***

**Target Property:** RIVERSIDE CA 92509

**JOB:** RTRP3

SWL

**SEARCH ID:** 130

**DIST/DIR:** NON GC

**MAP ID:**

**NAME:** RIVERSIDE SAND COMPANY DISPOSA  
**ADDRESS:** 6800 BLOCK OF VAN BUREN  
RIVERSIDE CA 92509  
RIVERSIDE

**REV:** 07/03/00  
**ID1:** WMUD8 330005NUR  
**ID2:** 33-AA-0060  
**STATUS:**  
**PHONE:**

**CONTACT:**

**Leak to Ground:**

**Leak to Vandose Zone:**

# *Environmental FirstSearch Site Detail Report*

**Target Property:** RIVERSIDE CA 92509

**JOB:** RTRP3

SWL

**SEARCH ID:** 129

**DIST/DIR:** NON GC

**MAP ID:**

**NAME:** RIVERSIDE SAND COMPANY  
**ADDRESS:** 6800 BLOCK OF VAN BUREN BLVD and CLAY ST  
PEDLEY CA  
RIVERSIDE

**REV:** 03/21/00  
**ID1:** SWIS33-AA-0060  
**ID2:**  
**STATUS:** CLOSED  
**PHONE:**

**CONTACT:**

**Activity:** *Solid Waste Disposal Site*  
**Accepted Waste:** *Agricultural, Construction/demolition, Industrial, Mixed municipal, Other designated*  
**Operational Status:** *Closed*  
**Regulatory Status:** *Exempt*  
**Closure Date:**  
**Closure Type:**  
**Permitted Throughput with Units:** *70 Cu Yards/day*  
**Permitted Capacity with Units:** *0*  
**Remaining Capacity with Units (landfills only):** *0*  
**Permitted Total Acreage:** *70*  
**Permitted Disposal Acreage:** *33*  
**Last Tire Inspection Count:** *0*  
**Last Tire Inspection Count Date:**  
**Original Tire Inspection Count:** *0*  
**Last Tire Inspection Count Date:**  
**Inspection Frequency:** *None*

**Environmental FirstSearch**  
**Site Detail Report**

**Target Property:**

RIVERSIDE CA 92509

**JOB:** RTRP3

SWL

**SEARCH ID:** 128

**DIST/DIR:** NON GC

**MAP ID:**

**NAME:** RIVERSIDE CITY-PEDLEY SITE  
**ADDRESS:** SW OF VAN BUREN BLVD. and SANTA  
RIVERSIDE CA  
RIVERSIDE  
**CONTACT:** MUBASHAR AHMAD

**REV:** 07/03/00  
**ID1:** WMUD8 330003NUR  
**ID2:**  
**STATUS:**  
**PHONE:**

**WMUDS FACILITY INFORMATION (blank = not reported)**

**Regional ID :**

**NPDES ID :**

**Region:** 8  
**Edit Date:** 6/26/95  
**Last Edit:** BIHBIHJHM

**Waste Discharger Facility:** No

**Sub Chapter 15 Facility:** No

**Solid Waste Assessment Test Site:** Yes

**Toxic Pits Cleanup Act Facility:** No

**RCRA Facility:** No

**Department of Defense Facility:** No

**Municipal Solid Waste Facility:** No

**Total WMUS at Facility:** 1

**Facility Open to the Public:** No

**Facility Type:**

**SIC 1 and SIC 2:** /

**Primary Waste Type:**  
**Secondary Waste Type:**  
**Tons Per Day:** 0  
**Complexity:**

**LAND OWNER INFORMATION**

**Land Owner:** CITY OF RIVERSIDE  
**Department:** SR. ENGINEER, ENGINEERING DEPT  
**Contact and Phone:** SANDY CALDWELL,  
**Land Owner Address:** 3900 MAIN STREET, RIVERSIDE, CA 92502

**AGENCY INFORMATION**

**Agency Name:** COUNTY OF RIVERSIDE  
**Department:** DIRECTOR, WASTE MANAGEMENT DEP  
**Agency Contact and Phone:** ROBERT A. NELSON, 7147856081

**WASTE MANAGEMENT UNIT INFORMATION (blank = not reported)**

**WMU ID :** 8 330003NUR-01  
**WMU Status:** CEASE DISCHARGE  
**WMU Size in Acres:** 22  
**Year WMU Will Reach Capacity:**  
**Close Plan:** 0  
**Avg Depth to Groundwater:** 10  
**Primary Liner Present:** 0

**SOLID WASTE ASSESSMENT TEST PROGRAM INFORMATION (SWAT) (blank = not reported)**

**Site Name:** RIVERSIDE CITY-PEDLEY SITE  
**Site Rank:** 4  
**Leak to Surface Water:** U

- Continued on next page -

***Environmental FirstSearch  
Site Detail Report***

**Target Property:** RIVERSIDE CA 92509

**JOB:** RTRP3

SWL

**SEARCH ID:** 128

**DIST/DIR:** NON GC

**MAP ID:**

**NAME:** RIVERSIDE CITY-PEDLEY SITE  
**ADDRESS:** SW OF VAN BUREN BLVD. and SANTA  
RIVERSIDE CA  
RIVERSIDE  
**CONTACT:** MUBASHAR AHMAD

**REV:** 07/03/00  
**ID1:** WMUD8 330003NUR  
**ID2:**  
**STATUS:**  
**PHONE:**

**Leak to Ground:** *U*  
**Leak to Vandose Zone:** *U*





***Environmental FirstSearch  
Site Detail Report***

**Target Property:** RIVERSIDE CA 92509

**JOB:** RTRP3

UST

**SEARCH ID:** 136

**DIST/DIR:** NON GC

**MAP ID:**

**NAME:** VACANT LOT  
**ADDRESS:** ACROSS FROM 10726 48TH STREET  
RIVERSIDE CA 92509  
Riverside

**REV:** 06/14/2000  
**ID1:** RIVERSIDECO88524  
**ID2:**  
**STATUS:**  
**PHONE:**

**RIVERSIDE COUNTY TANKS LIST INFORMATION**

**Number of Tanks:**

## Environmental FirstSearch Descriptions

**NPL: EPA NATIONAL PRIORITY LIST** - The National Priorities List is a list of the worst hazardous waste sites that have been identified by Superfund. Sites are only put on the list after they have been scored using the Hazard Ranking System (HRS), and have been subjected to public comment. Any site on the NPL is eligible for cleanup using Superfund Trust money.

A Superfund site is any land in the United States that has been contaminated by hazardous waste and identified by the Environmental Protection Agency (EPA) as a candidate for cleanup because it poses a risk to human health and/or the environment.

FINAL - Currently on the Final NPL

PROPOSED - Proposed for NPL

**NPL DELISTED: EPA NATIONAL PRIORITY LIST Subset** - Database of delisted NPL sites. The National Oil and Hazardous Substances Pollution Contingency Plan (NCP) establishes the criteria that the EPA uses to delete sites from the NPL. In accordance with 40 CFR 300.425.(e), sites may be deleted from the NPL where no further response is appropriate.

DELISTED - Deleted from the Final NPL

**CERCLIS: EPA COMPREHENSIVE ENVIRONMENTAL RESPONSE COMPENSATION AND LIABILITY INFORMATION SYSTEM (CERCLIS)**- CERCLIS is a database of potential and confirmed hazardous waste sites at which the EPA Superfund program has some involvement. It contains sites that are either proposed to be or are on the National Priorities List (NPL) as well as sites that are in the screening and assessment phase for possible inclusion on the NPL.

PART OF NPL- Site is part of NPL site

DELETED - Deleted from the Final NPL

FINAL - Currently on the Final NPL

NOT PROPOSED - Not on the NPL

NOT VALID - Not Valid Site or Incident

PROPOSED - Proposed for NPL

REMOVED - Removed from Proposed NPL

SCAN PLAN - Pre-proposal Site

WITHDRAWN - Withdrawn

**NFRAP: EPA COMPREHENSIVE ENVIRONMENTAL RESPONSE COMPENSATION AND LIABILITY INFORMATION SYSTEM ARCHIVED SITES** - database of Archive designated CERCLA sites that, to the best of EPA's knowledge, assessment has been completed and has determined no further steps will be taken to list this site on the National Priorities List (NPL). This decision does not necessarily mean that there is no hazard associated with a given site; it only means that, based upon available information, the location is not judged to be a potential NPL site.

NFRAP – No Further Remedial Action Plan

P - Site is part of NPL site

D - Deleted from the Final NPL

F - Currently on the Final NPL

N - Not on the NPL

O - Not Valid Site or Incident

P - Proposed for NPL

R - Removed from Proposed NPL

S - Pre-proposal Site

W – Withdrawn

**RCRA COR ACT: EPA RESOURCE CONSERVATION AND RECOVERY INFORMATION SYSTEM SITES** - Database of hazardous waste information contained in the Resource Conservation and Recovery Act Information (RCRAInfo), a national program management and inventory system about hazardous waste handlers. In general, all generators, transporters, treaters, storers, and disposers of hazardous waste are required to provide information about their activities to state environmental agencies. These agencies, in turn pass on the information to regional and national EPA offices. This regulation is governed by the Resource Conservation and Recovery Act (RCRA), as amended by the Hazardous and Solid Waste Amendments of 1984.

RCRAInfo facilities that have reported violations and subject to corrective actions.

**RCRA TSD: EPA RESOURCE CONSERVATION AND RECOVERY INFORMATION SYSTEM**

**TREATMENT, STORAGE, and DISPOSAL FACILITIES.** - Database of hazardous waste information contained in the Resource Conservation and Recovery Act Information (RCRAInfo), a national program management and inventory system about hazardous waste handlers. In general, all generators, transporters, treaters, storers, and disposers of hazardous waste are required to provide information about their activities to state environmental agencies. These agencies, in turn pass on the information to regional and national EPA offices. This regulation is governed by the Resource Conservation and Recovery Act (RCRA), as amended by the Hazardous and Solid Waste Amendments of 1984.

Facilities that treat, store, dispose, or incinerate hazardous waste.

**RCRA GEN: EPA RESOURCE CONSERVATION AND RECOVERY INFORMATION SYSTEM GENERATORS** - Database of hazardous waste information contained in the Resource Conservation and Recovery Act Information (RCRAInfo), a national program management and inventory system about hazardous waste handlers. In general, all generators, transporters, treaters, storers, and disposers of hazardous waste are required to provide information about their activities to state environmental agencies. These agencies, in turn pass on the information to regional and national EPA offices. This regulation is governed by the Resource Conservation and Recovery Act (RCRA), as amended by the Hazardous and Solid Waste Amendments of 1984. Facilities that generate or transport hazardous waste or meet other RCRA requirements.

LGN - Large Quantity Generators

SGN - Small Quantity Generators

VGN – Conditionally Exempt Generator.

Included are RAATS (RCRA Administrative Action Tracking System) and CMEL (Compliance Monitoring & Enforcement List) facilities.

**RCRA NLR: EPA RESOURCE CONSERVATION AND RECOVERY INFORMATION SYSTEM SITES** - Database of hazardous waste information contained in the Resource Conservation and Recovery Act Information (RCRAInfo), a national program management and inventory system about hazardous waste handlers. In general, all generators, transporters, treaters, storers, and disposers of hazardous waste are required to provide information about their activities to state environmental agencies. These agencies, in turn pass on the information to regional and national EPA offices. This regulation is governed by the Resource Conservation and Recovery Act (RCRA), as amended by the Hazardous and Solid Waste Amendments of 1984.

Facilities not currently classified by the EPA but are still included in the RCRAInfo database. Reasons for non classification:

Failure to report in a timely matter.

No longer in business.

No longer in business at the listed address.

No longer generating hazardous waste materials in quantities which require reporting.

**Federal IC / EC: EPA BROWNFIELD MANAGEMENT SYSTEM (BMS)** - database designed to assist EPA in collecting, tracking, and updating information, as well as reporting on the major activities and accomplishments of the various Brownfield grant Programs.

**FEDERAL ENGINEERING AND INSTITUTIONAL CONTROLS-** Superfund sites that have either an engineering or an institutional control. The data includes the control and the media contaminated.

**ERNS: EPA/NRC EMERGENCY RESPONSE NOTIFICATION SYSTEM (ERNS)** - Database of incidents reported to the National Response Center. These incidents include chemical spills, accidents involving chemicals (such as fires or explosions), oil spills, transportation accidents that involve oil or chemicals, releases of radioactive materials, sightings of oil sheens on bodies of water, terrorist incidents involving chemicals, incidents where illegally dumped chemicals have been found, and drills intended to prepare responders to handle these kinds of incidents. Data since January 2001 has been received from the National Response System database as the EPA no longer maintains this data.

**Tribal Lands: DOI/BIA INDIAN LANDS OF THE UNITED STATES** - Database of areas with boundaries established by treaty, statute, and (or) executive or court order, recognized by the Federal Government as territory in which American Indian tribes have primary governmental authority. The Indian Lands of the United States map layer shows areas of 640 acres or more, administered by the Bureau of Indian Affairs. Included are Federally-administered lands within a reservation which may or may not be considered part of the reservation.

**State/Tribal Sites: CA EPA SMBRPD / CAL SITES-** The California Department of Toxic Substances Control (DTSC) has developed an electronic database system with information about sites that are known to be contaminated with hazardous substances as well as information on uncharacterized properties where further studies may reveal problems. The Site Mitigation and Brownfields Reuse Program Database (SMBRPD), also known as CalSites, is used primarily by DTSC's staff as an informational tool to evaluate and track activities at

properties that may have been affected by the release of hazardous substances. The SMBRPD displays information in six categories. The categories are:

1. CalSites Properties (CS)
2. School Property Evaluation Program Properties (SCH)
3. Voluntary Cleanup Program Properties (VCP)
4. Unconfirmed Properties Needing Further Evaluation (RFE)
5. Unconfirmed Properties Referred to Another Local or State Agency (REF)
6. Properties where a No Further Action Determination has been made (NFA)

Please Note: FirstSearch Reports list the above sites as DB Type (STATE).

Please Note: FirstSearch Reports list the above sites as DB Type (OTHER). Each Category contains information on properties based upon the type of work taking place at the site. For example, the CalSites database is now one of the six categories within SMPBRD and contains only confirmed sites considered as posing the greatest threat to the public and/or the potential public school sites will be found within the School Property Evaluation Program, and those properties undergoing voluntary investigation and/or cleanup are in the Voluntary Cleanup Program.

CORTESE LIST-Pursuant to Government Code Section 65962.5, the Hazardous Waste and Substances Sites List has been compiled by Cal/EPA, Hazardous Materials Data Management Program. The CAL EPA Dept. of Toxic Substances Control compiles information from subsets of the following databases to make up the CORTESE list:

1. The Dept. of Toxic Substances Control; contaminated or potentially contaminated hazardous waste sites listed in the CAL Sites database. Formerly known as ASPIS are included (CAL SITES formerly known as ASPIS).
2. The California State Water Resources Control Board; listing of Leaking Underground Storage Tanks are included (LTANK)
3. The California Integrated Waste Management Board; Sanitary Landfills which have evidence of groundwater contamination or known migration of hazardous materials (formerly WB-LF, now AB 3750).

Note: Track Info Services collects each of the above data sets individually and lists them separately in the following First Search categories in order to provide more current and comprehensive information: CALSITES: SPL, LTANK: LUST, WB-LF: SWL

**State Spills 90:** *CA EPA* SLIC REGIONS 1 - 9- The California Regional Water Quality Control Boards maintain report of sites that have records of spills, leaks, investigation, and cleanups.

**State/Tribal SWL:** *CA IWMB/SWRCB/COUNTY* SWIS SOLID WASTE INFORMATION SYSTEM-The California Integrated Waste Management Board maintains a database on solid waste facilities, operations, and disposal sites throughout the state of California. The types of facilities found in this database include landfills, transfer stations, material recovery facilities, composting sites, transformation facilities, waste tire sites, and closed disposal sites. For more information on individual sites call the number listed in the source field..

Please Note: This database contains poor site location information for many sites in the First Search reports; therefore, it may not be possible to locate or plot some sites in First Search reports.

WMUDS-The State Water Resources Control Board maintained the Waste Management Unit Database System (WMUDS). It is no longer updated. It tracked management units for several regulatory programs related to waste management and its potential impact on groundwater. Two of these programs (SWAT & TPCA) are no longer on-going regulatory programs as described below. Chapter 15 (SC15) is still an on-going regulatory program and information is updated periodically but not to the WMUDS database. The WMUDS System contains information from the following agency databases: Facility, Waste Management Unit (WMU), Waste Discharger System (WDS), SWAT, Chapter 15, TPCA, RCRA, Inspections, Violations, and Enforcement's.

Note: This database contains poor site location information for many sites in the First Search reports; therefore, it may not be possible to locate or plot some sites in First Search reports.

ORANGE COUNTY LANDFILLS LIST- A list maintained by the Orange County Health Department.

**State/Tribal LUST:** *CA SWRCB/COUNTY* LUSTIS- The State Water Resources Control Board maintains a database of sites with confirmed or unconfirmed leaking underground storage tanks. Information for this database is collected from the states regional boards quarterly and integrated with this database.

SAN DIEGO COUNTY LEAKING TANKS- The San Diego County Department of Environmental Health maintains a database of sites with confirmed or unconfirmed leaking underground storage tanks within its HE17/58 database. For more information on a specific file call the HazMat Duty Specialist at phone number listed in the source information field.

**State/Tribal UST/AST:** *CA EPA/COUNTY/CITY* ABOVEGROUND STORAGE TANKS LISTING-The Above Ground Petroleum Storage Act became State Law effective January 1, 1990. In general, the law requires owners or operators of AST's with petroleum products to file a storage statement and pay a fee by July 1, 1990 and every two years thereafter, take specific action to prevent spills, and in certain instances implement a

groundwater monitoring program. This law does not apply to that portion of a tank facility associated with the production oil and regulated by the State Division of Oil and Gas of the Dept. of Conservation.

**SWEEPS / FIDS STATE REGISTERED UNDERGROUND STORAGE TANKS-** Until 1994 the State Water Resources Control Board maintained a database of registered underground storage tanks statewide referred to as the SWEEPS System. The SWEEPS UST information was integrated with the CAL EPA's Facility Index System database (FIDS) which is a master index of information from numerous California agency environmental databases. That was last updated in 1994. Track Info Services included the UST information from the FIDS database in its First Search reports for historical purposes to help its clients identify where tanks may possibly have existed. For more information on specific sites from individual paper files archived at the State Water Resources Control Board call the number listed with the source information.

**INDIAN LANDS UNDERGROUND STORAGE TANKS LIST-** A listing of underground storage tanks currently on Indian Lands under federal jurisdiction. California Indian Land USTS are administered by US EPA Region 9.

**CUPA DATABASES & SOURCES-** Definition of a CUPA: A Certified Unified Program Agency (CUPA) is a local agency that has been certified by the CAL EPA to implement six state environmental programs within the local agency's jurisdiction. These can be a county, city, or JPA (Joint Powers Authority). This program was established under the amendments to the California Health and Safety Code made by SB 1082 in 1994.

A Participating Agency (PA) is a local agency that has been designated by the local CUPA to administer one or more Unified Programs within their jurisdiction on behalf of the CUPA. A Designated Agency (DA) is an agency that has not been certified by the CUPA but is the responsible local agency that would implement the six unified programs until they are certified.

Please Note: Track Info Services, LLC collects and maintains information regarding Underground Storage Tanks from majority of the CUPAS and Participating Agencies in the State of California. These agencies typically do not maintain nor release such information on a uniform or consistent schedule; therefore, currency of the data may vary. Please look at the details on a specific site with a UST record in the First Search Report to determine the actual currency date of the record as provided by the relevant agency. Numerous efforts are made on a regular basis to obtain updated records.

**State/Tribal IC: CA EPA DEED-RESTRICTED SITES LISTING-** The California EPA's Department of Toxic Substances Control Board maintains a list of deed-restricted sites, properties where the DTSC has placed limits or requirements on the future use of the property due to varying levels of cleanup possible, practical or necessary at the site.

**State/Tribal VCP: CA EPA SMBRPD / CAL SITES-** The California Department of Toxic Substances Control (DTSC) has developed an electronic database system with information about sites that are known to be contaminated with hazardous substances as well as information on uncharacterized properties where further studies may reveal problems. The Site Mitigation and Brownfields Reuse Program Database (SMBRPD), also known as CalSites, is used primarily by DTSC's staff as an informational tool to evaluate and track activities at properties that may have been affected by the release of hazardous substances.

The SMBRPD displays information in six categories. The categories are:

1. CalSites Properties (CS)
2. School Property Evaluation Program Properties (SCH)
3. Voluntary Cleanup Program Properties (VCP)
4. Unconfirmed Properties Needing Further Evaluation (RFE)
5. Unconfirmed Properties Referred to Another Local or State Agency (REF)
6. Properties where a No Further Action Determination has been made (NFA)

Please Note: FirstSearch Reports list the above sites as DB Type VC. Each Category contains information on properties based upon the type of work taking place at the site. The VC category contains only those properties undergoing voluntary investigation and/or cleanup and which are listed in the Voluntary Cleanup Program.

**RADON: NTIS NATIONAL RADON DATABASE -** EPA radon data from 1990-1991 national radon project collected for a variety of zip codes across the United States.

**State Permits: CA COUNTY SAN DIEGO COUNTY HE17 PERMITS-** The HE17/58 database tracks establishments issued permits and the status of their permits in relation to compliance with federal, state, and local regulations that the County oversees. It tracks if a site is a hazardous waste generator, TSD, gas station, has underground tanks, violations, or unauthorized releases. For more information on a specific file call the HazMat Duty Specialist at the phone number listed in the source information field.

**SAN BERNARDINO COUNTY HAZARDOUS MATERIALS PERMITS-** Handlers and Generators Permit Information Maintained by the Hazardous Materials Division.

**State Other: CA EPA/COUNTY SMBRPD / CAL SITES-** The California Department of Toxic Substances

Control (DTSC) has developed an electronic database system with information about sites that are known to be contaminated with hazardous substances as well as information on uncharacterized properties where further studies may reveal problems. The Site Mitigation and Brownfields Reuse Program Database (SMBRPD), also known as CalSites, is used primarily by DTSC's staff as an informational tool to evaluate and track activities at properties that may have been affected by the release of hazardous substances.

The SMBRPD displays information in six categories. The categories are:

1. CalSites Properties (CS)
2. School Property Evaluation Program Properties (SCH)
3. Voluntary Cleanup Program Properties (VCP)
4. Unconfirmed Properties Needing Further Evaluation (RFE)
5. Unconfirmed Properties Referred to Another Local or State Agency (REF)
6. Properties where a No Further Action Determination has been made (NFA)

Please Note: FirstSearch Reports list the above sites as DB Type (STATE).

Please Note: FirstSearch Reports list the above sites as DB Type (OTHER).

Each Category contains information on properties based upon the type of work taking place at the site. For example, the CalSites database is now one of the six categories within SMPBRD and contains only confirmed sites considered as posing the greatest threat to the public and/or the potential public school sites will be found within the School Property Evaluation Program, and those properties undergoing voluntary investigation and/or cleanup are in the Voluntary Cleanup Program.

LA COUNTY SITE MITIGATION COMPLAINT CONTROL LOG- The County of Los Angeles Public Health Investigation Compliant Control Log.

ORANGE COUNTY INDUSTRIAL SITE CLEANUPS- List maintained by the Orange County Environmental Health Agency.

RIVERSIDE COUNTY WASTE GENERATORS-A list of facilities in Riverside County which generate hazardous waste.

SACRAMENTO COUNTY MASTER HAZMAT LIST-Master list of facilities within Sacramento County with potentially hazardous materials.

SACRAMENTO COUNTY TOXIC SITE CLEANUPS-A list of sites where unauthorized releases of potentially hazardous materials have occurred.

**State Other:** *US DOJ* NATIONAL CLANDESTINE LABORATORY REGISTER - Database of addresses of some locations where law enforcement agencies reported they found chemicals or other items that indicated the presence of either clandestine drug laboratories or dumpsites. In most cases, the source of the entries is not the U.S. Department of Justice ("the Department"), and the Department has not verified the entry and does not guarantee its accuracy. All sites that are included in this data set will have an id that starts with NCLR.

## Environmental FirstSearch Database Sources

**NPL: EPA** Environmental Protection Agency

*Updated quarterly*

**NPL DELISTED: EPA** Environmental Protection Agency

*Updated quarterly*

**CERCLIS: EPA** Environmental Protection Agency

*Updated quarterly*

**NFRAP: EPA** Environmental Protection Agency.

*Updated quarterly*

**RCRA COR ACT: EPA** Environmental Protection Agency.

*Updated quarterly*

**RCRA TSD: EPA** Environmental Protection Agency.

*Updated quarterly*

**RCRA GEN: EPA** Environmental Protection Agency.

*Updated quarterly*

**RCRA NLR: EPA** Environmental Protection Agency

*Updated quarterly*

**Federal IC / EC: EPA** Environmental Protection Agency

*Updated quarterly*

**ERNS: EPA/NRC** Environmental Protection Agency

*Updated semi-annually*

**Tribal Lands: DOI/BIA** United States Department of the Interior

*Updated annually*

**State/Tribal Sites: CA EPA** The CAL EPA, Depart. Of Toxic Substances Control

Phone: (916) 323-3400

*Updated quarterly/when available*

**State Spills 90: CA EPA** The California State Water Resources Control Board

*Updated when available*

**State/Tribal SWL: CA IWMB/SWRCB/COUNTY** The California Integrated Waste Management Board

Phone:(916) 255-2331

The State Water Resources Control Board

Phone:(916) 227-4365

Orange County Health Department

*Updated quarterly/when available*

**State/Tribal LUST: CA SWRCB/COUNTY** The California State Water Resources Control Board

Phone:(916) 227-4416

San Diego County Department of Environmental Health

*Updated quarterly/when available*

**State/Tribal UST/AST: CA EPA/COUNTY/CITY** The State Water Resources Control Board

Phone:(916) 227-4364

CAL EPA Department of Toxic Substances Control

Phone:(916)227-4404

US EPA Region 9 Underground Storage Tank Program

Phone: (415) 972-3372

ALAMEDA COUNTY CUPAS:

\* County of Alameda Department of Environmental Health

\* Cities of Berkeley, Fremont, Hayward, Livermore / Pleasanton, Newark, Oakland, San Leandro, Union

ALPINE COUNTY CUPA:

\* Health Department (Only updated by agency sporadically)

AMADOR COUNTY CUPA:

\* County of Amador Environmental Health Department

BUTTE COUNTY CUPA

\* County of Butte Environmental Health Division (Only updated by agency biannually)

CALAVERAS COUNTY CUPA:

\* County of Calaveras Environmental Health Department

COLUSA COUNTY CUPA:

\* Environmental Health Dept.

CONTRA COSTA COUNTY CUPA:

\* Hazardous Materials Program

DEL NORTE COUNTY CUPA:

\* Department of Health and Social Services

EL DORADO COUNTY CUPAS:

\* County of El Dorado Environmental Health - Solid Waste Div (Only updated by agency annually)

\* County of El Dorado EMD Tahoe Division (Only updated by agency annually)

FRESNO COUNTY CUPA:

\* Haz. Mat and Solid Waste Programs

GLENN COUNTY CUPA:

\* Air Pollution Control District

HUMBOLDT COUNTY CUPA:

\* Environmental Health Division

IMPERIAL COUNTY CUPA:

\* Department of Planning and Building

INYO COUNTY CUPA:

\* Environmental Health Department



**KERN COUNTY CUPA:**

- \* County of Kern Environmental Health Department
- \* City of Bakersfield Fire Department

**KINGS COUNTY CUPA:**

- \* Environmental Health Services

**LAKE COUNTY CUPA:**

- \* Division of Environmental Health

**LASSEN COUNTY CUPA:**

- \* Department of Agriculture

**LOS ANGELES COUNTY CUPAS:**

- \* County of Los Angeles Fire Department CUPA Data as maintained by the Los Angeles County Department of Public Works

- \* County of Los Angeles Environmental Programs Division

- \* Cities of Burbank, El Segundo, Glendale, Long Beach/Signal Hill, Los Angeles, Pasadena, Santa Fe Springs, Santa Monica, Torrance, Vernon

**MADERA COUNTY CUPA:**

- \* Environmental Health Department

**MARIN COUNTY CUPA:**

- \* County of Marin Office of Waste Management

- \* City of San Rafael Fire Department

**MARIPOSA COUNTY CUPA:**

- \* Health Department

**MENDOCINO COUNTY CUPA:**

- \* Environmental Health Department

**MERCED COUNTY CUPA:**

- \* Division of Environmental Health

**MODOC COUNTY CUPA:**

- \* Department of Agriculture

**MONO COUNTY CUPA:**

- \* Health Department

**MONTEREY COUNTY CUPA:**

- \* Environmental Health Division

**NAPA COUNTY CUPA:**

- \* Hazardous Materials Section

**NEVADA COUNTY CUPA:**

- \* Environmental Health Department

**ORANGE COUNTY CUPAS:**

- \* County of Orange Environmental Health Department

- \* Cities of Anaheim, Fullerton, Orange, Santa Ana

- \* County of Orange Environmental Health Department

**PLACER COUNTY CUPAS:**

- \* County of Placer Division of Environmental Health Field Office

- \* Tahoe City

- \* City of Roseville Roseville Fire Department

**PLUMAS COUNTY CUPA:**

- \* Environmental Health Department

**RIVERSIDE COUNTY CUPA:**

- \* Environmental Health Department

**SACRAMENTO COUNTY CUPA:**

- \* County Environmental Mgmt Dept, Haz. Mat. Div.

**SAN BENITO COUNTY CUPA:**

- \* City of Hollister Environmental Service Department

**SAN BERNARDINO COUNTY CUPAS:**

- \* County of San Bernardino Fire Department, Haz. Mat. Div.

- \* City of Hesperia Hesperia Fire Prevention Department

- \* City of Victorville Victorville Fire Department

**SAN DIEGO COUNTY CUPA:**

- \* The San Diego County Dept. of Environmental Health HE 17/58

**SAN FRANCISCO COUNTY CUPA:**

- \* Department of Public Health

**SAN JOAQUIN COUNTY CUPA:**

- \* Environmental Health Division

**SAN LUIS OBISPO COUNTY CUPAS:**

\* County of San Luis Obispo Environmental Health Division

\* City of San Luis Obispo City Fire Department

**SAN MATEO COUNTY CUPA:**

\* Environmental Health Department

**SANTA BARBARA COUNTY CUPA:**

\* County Fire Dept Protective Services Division

**SANTA CLARA COUNTY CUPAS:**

\* County of Santa Clara Hazardous Materials Compliance Division

\* Santa Clara County Central Fire Protection District (Covers Campbell, Cupertino, Los Gatos, & Morgan Hill)

\* Cities of Gilroy, Milpitas, Mountain View, Palo Alto, San Jose Fire, Santa Clara, Sunnyvale

**SANTA CRUZ COUNTY CUPA:**

\* Environmental Health Department

**SHASTA COUNTY CUPA:**

\* Environmental Health Department

**SIERRA COUNTY CUPA:**

\* Health Department

**SISKIYOU COUNTY CUPA:**

\* Environmental Health Department

**SONOMA COUNTY CUPAS:**

\* County of Sonoma Department Of Environmental Health

\* Cities of Healdsburg / Sebastopol, Petaluma, Santa Rosa

**STANISLAUS COUNTY CUPA:**

\* Department of Environmental Resources Haz. Mat. Division

**SUTTER COUNTY CUPA:**

\* Department of Agriculture

**TEHAMA COUNTY CUPA:**

\* Department of Environmental Health

**TRINITY COUNTY CUPA:**

\* Department of Health

**TULARE COUNTY CUPA:**

\* Environmental Health Department

**TUOLUMNE COUNTY CUPA:**

\* Environmental Health

**VENTURA COUNTY CUPAS:**

\* County of Ventura Environmental Health Division

\* Cities of Oxnard, Ventura

**YOLO COUNTY CUPA:**

\* Environmental Health Department

**YUBA COUNTY CUPA:**

*Updated quarterly/annually/when available*

**State/Tribal IC: CA EPA** The California EPA Department of Toxic Substances Control.

*Updated Updated quarterly/annually/when available*

**State/Tribal VCP: CA EPA** The California EPA Department of Toxic Substances Control.

*Updated Updated quarterly/annually/when available*

**RADON: NTIS** Environmental Protection Agency, National Technical Information Services

*Updated periodically*

**State Permits: CA COUNTY** The San Diego County Depart. Of Environmental Health

Phone:(619) 338-2211

San Bernardino County Fire Department

*Updated quarterly/when available*

**State Other: CA EPA/COUNTY** The CAL EPA, Depart. Of Toxic Substances Control  
Phone: (916) 323-3400

The Los Angeles County Hazardous Materials Division

Phone: (323) 890-7806

Orange County Environmental Health Agency

Phone: (714) 834-3536

Riverside County Department of Environmental Health, Hazardous Materials Management Division

Phone:(951) 358-5055

Sacramento County Environmental Management Department

*Updated quarterly/when available*

**State Other: US DOJ** U.S. Department of Justice

*Updated when available*

***Environmental FirstSearch***  
***Street Name Report for Streets within .25 Mile(s) of Target Property***

**Target Property:** RIVERSIDE CA 92509

**JOB:** RTRP3

| <b>Street Name</b> | <b>Dist/Dir</b> | <b>Street Name</b> | <b>Dist/Dir</b> |
|--------------------|-----------------|--------------------|-----------------|
| 3rd St             | 0.03 -E         | Galena St          | 0.00 --         |
| 48th St            | 0.00 --         | Gray Mare Dr       | 0.17 NE         |
| 50th St            | 0.00 --         | Hill Pl            | 0.06 SW         |
| 51st St            | 0.12 SW         | Holladay St        | 0.04 SW         |
| 52nd St            | 0.13 SW         | Hudson St          | 0.07 SW         |
| 53rd St            | 0.07 SE         | J St               | 0.16 SW         |
| 54th St            | 0.00 --         | Jurupa Rd          | 0.00 --         |
| 56th St            | 0.00 --         | Kelsey Pl          | 0.21 NE         |
| 58th St            | 0.00 --         | Kennedy St         | 0.06 NE         |
| 59th St            | 0.24 SW         | Kingsbridge Ln     | 0.10 SW         |
| 60th St            | 0.00 --         | Lakeview Ave       | 0.04 SW         |
| 63rd St            | 0.00 --         | Limonite Ave       | 0.00 --         |
| 64th St            | 0.13 NE         | Lindsay St         | 0.01 NW         |
| 65th St            | 0.10 NE         | Main St            | 0.05 SW         |
| Allison Ln         | 0.20 SE         | Mapleton Cir       | 0.23 NE         |
| Angela Ave         | 0.13 SW         | Mayfield Ln        | 0.14 NE         |
| Appaloosa Ave      | 0.14 SE         | Melissa Cir        | 0.24 NE         |
| Arab Ln            | 0.20 NE         | Might Cir          | 0.25 NE         |
| Archer St          | 0.16 NE         | Millbrook Ave      | 0.17 SW         |
| Arrow Pl           | 0.25 NE         | Morton Ave         | 0.07 SW         |
| B St               | 0.24 NE         | Muth Way           | 0.00 --         |
| Bain St            | 0.00 --         | Nobel Ct           | 0.23 NW         |
| Baker St           | 0.06 NE         | Northcroft Rd      | 0.20 NE         |
| Baldwin Ave        | 0.00 --         | Oak Tree Cir       | 0.19 SE         |
| Bay Meadow Dr      | 0.17 SW         | Orco Pky           | 0.02 NE         |
| Bellegrave Ave     | 0.00 --         | Pacer Way          | 0.17 NE         |
| Birmingham Ave     | 0.06 SW         | Palomino Ave       | 0.12 NE         |
| Bold Ruler Ln      | 0.24 NE         | Pedley Rd          | 0.00 --         |
| Brookhollow Cir    | 0.04 SE         | Peggy Way          | 0.01 NW         |
| C St               | 0.23 NE         | Ramp               | 0.23 SW         |
| Camino Montura     | 0.10 NE         | Riverdale Pl       | 0.16 NW         |
| Campbell St        | 0.22 NE         | Rutile St          | 0.00 --         |
| Canter Ct          | 0.08 SW         | S Lynn Cir         | 0.16 NE         |
| Cedar St           | 0.07 SW         | San Sevaine Way    | 0.00 --         |
| Claubert Ct        | 0.07 NE         | Scheelite St       | 0.24 SW         |
| Clay St            | 0.16 SE         | Serendipity Rd     | 0.07 SE         |
| Clydesdale Ave     | 0.15 SE         | Shire Ln           | 0.12 NE         |
| Collins St         | 0.06 SW         | State Highway 60   | 0.00 --         |
| Colt Ln            | 0.19 SE         | Strathmore Ln      | 0.20 NE         |
| Conning St         | 0.07 NE         | Studio Pl          | 0.14 NW         |
| Corey St           | 0.10 NE         | Tamarind Way       | 0.08 NE         |
| Country Lane Rd    | 0.12 -W         | Tara Cir           | 0.22 NE         |
| Darren Cir         | 0.22 NE         | Tomal Ln           | 0.17 SW         |
| De Forest Cir      | 0.09 SW         | Union St           | 0.01 NW         |
| Derby Dr           | 0.09 SW         | Valley Forge Dr    | 0.14 SW         |
| Dodd St            | 0.17 SW         | Van Buren Blvd     | 0.00 --         |
| Downey St          | 0.13 NE         | Voge Ln            | 0.00 --         |
| Dunwood St         | 0.20 SW         | Wabash Dr          | 0.15 NE         |

***Environmental FirstSearch***  
***Street Name Report for Streets within .25 Mile(s) of Target Property***

**Target Property:** RIVERSIDE CA 92509

**JOB:** RTRP3

| <b>Street Name</b> | <b>Dist/Dir</b> | <b>Street Name</b> | <b>Dist/Dir</b> |
|--------------------|-----------------|--------------------|-----------------|
| Eric Ln            | 0.13 SE         | Wacker Dr          | 0.08 SW         |
| Ermer St           | 0.06 NE         | Welsh Ln           | 0.16 NE         |
| Eucalyptus Ave     | 0.04 SW         | Woodbridge Ln      | 0.25 SW         |
| Eve Cir            | 0.10 NE         | Yearling Way       | 0.04 NE         |
| Felspar St         | 0.00 --         |                    |                 |
| Foxborough Ct      | 0.21 SW         |                    |                 |

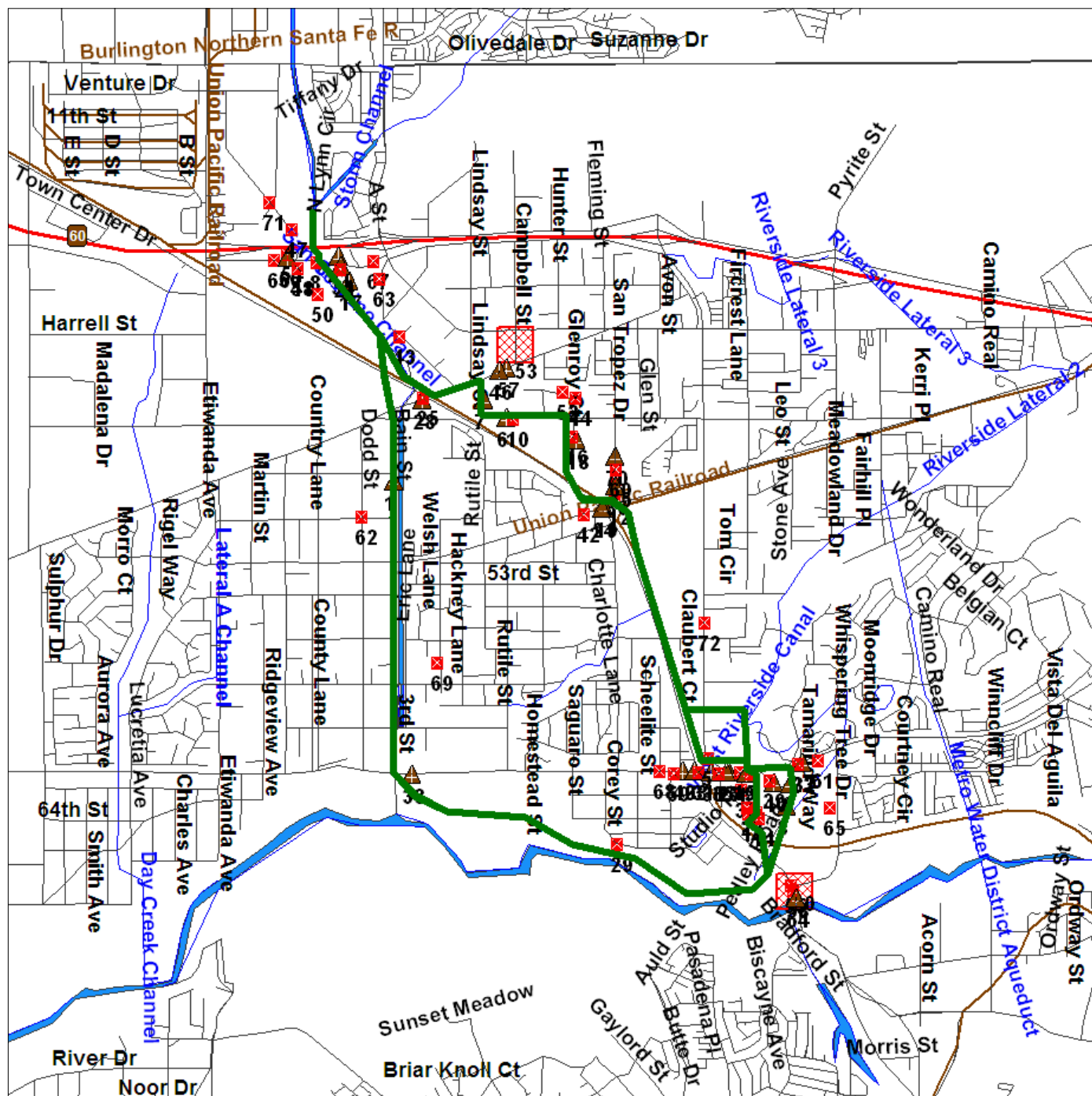


# Environmental FirstSearch

1 Mile Radius from Line  
Single Map:

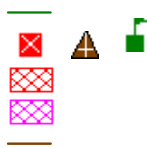



, RIVERSIDE CA 92509



Source: U.S. Census TIGER Files

- Linear Search Line .....
- Identified Site, Multiple Sites, Receptor .....
- NPL, DELNPL, Brownfield, Solid Waste Landfill (SWL), Hazardous Waste .....
- Triballand.....
- Railroads .....





# Environmental FirstSearch

.25 Mile Radius from Line  
 LINEAR: Multiple Databases

Environmental  
**FIRSTSEARCH**



, RIVERSIDE CA 92509



Source: U.S. Census TIGER Files

- Linear Search Line .....
- Identified Site, Multiple Sites, Receptor .....
- NPL, DELNPL, Brownfield, Solid Waste Landfill (SWL), Hazardous Waste .....
- Triballand.....
- Railroads .....



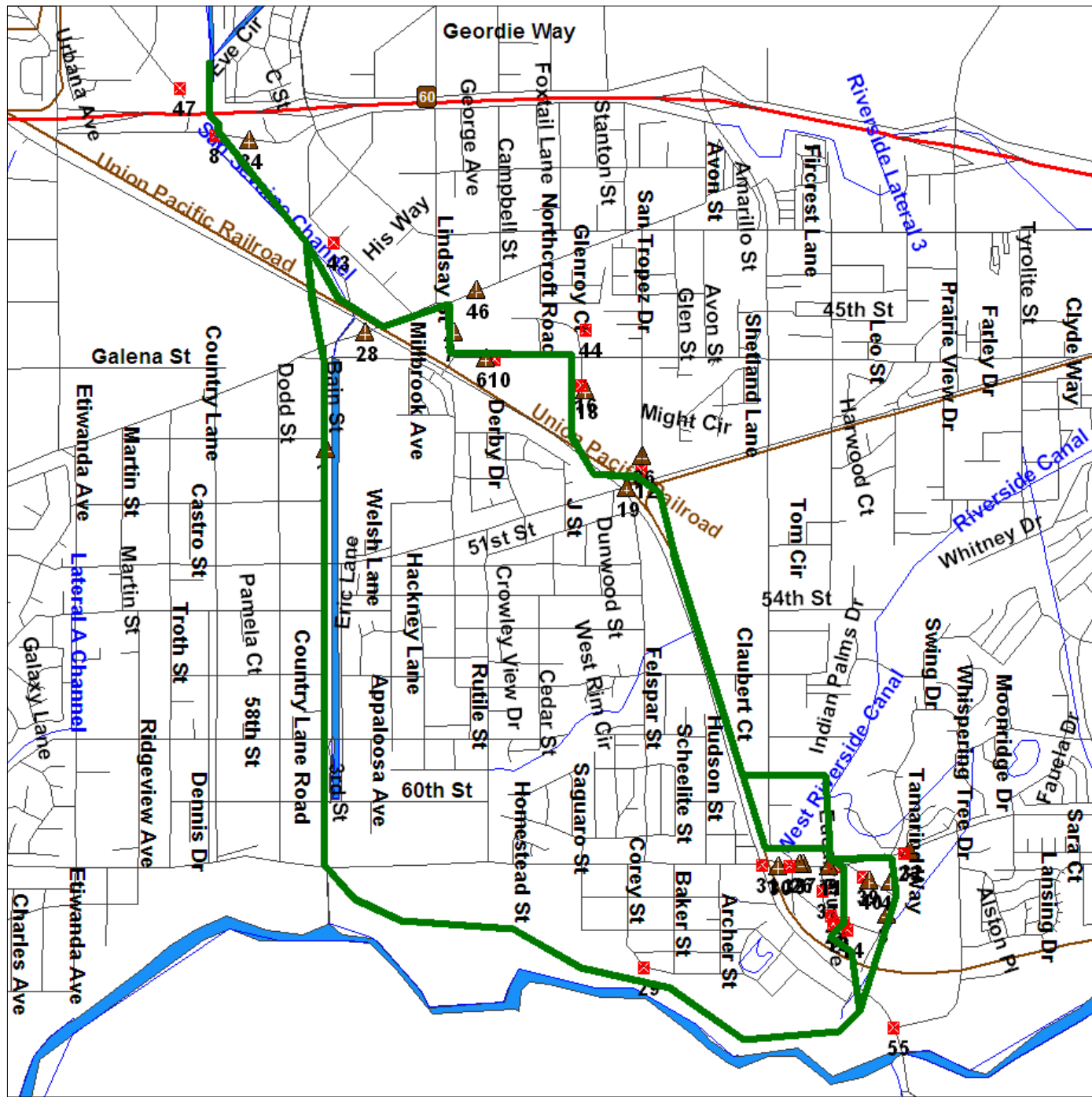


# Environmental FirstSearch

.12 Mile Radius from Line  
 LINEAR: SPILLS90, ERNS, RCRANLR, PERMITS



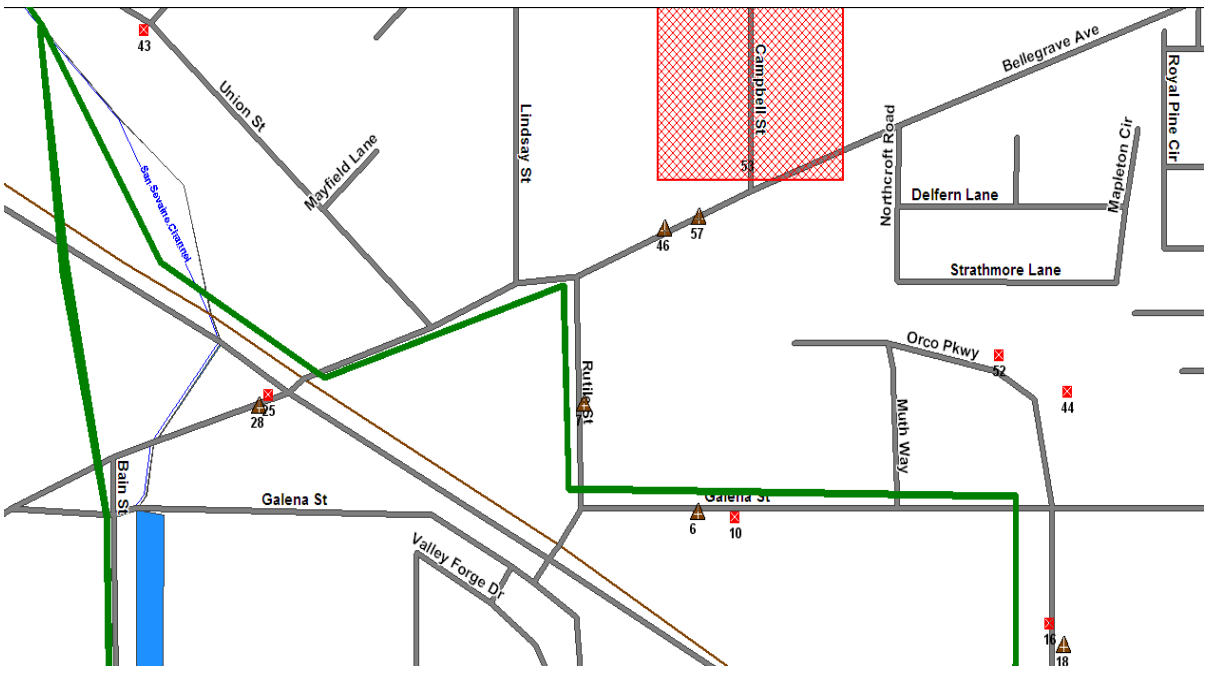
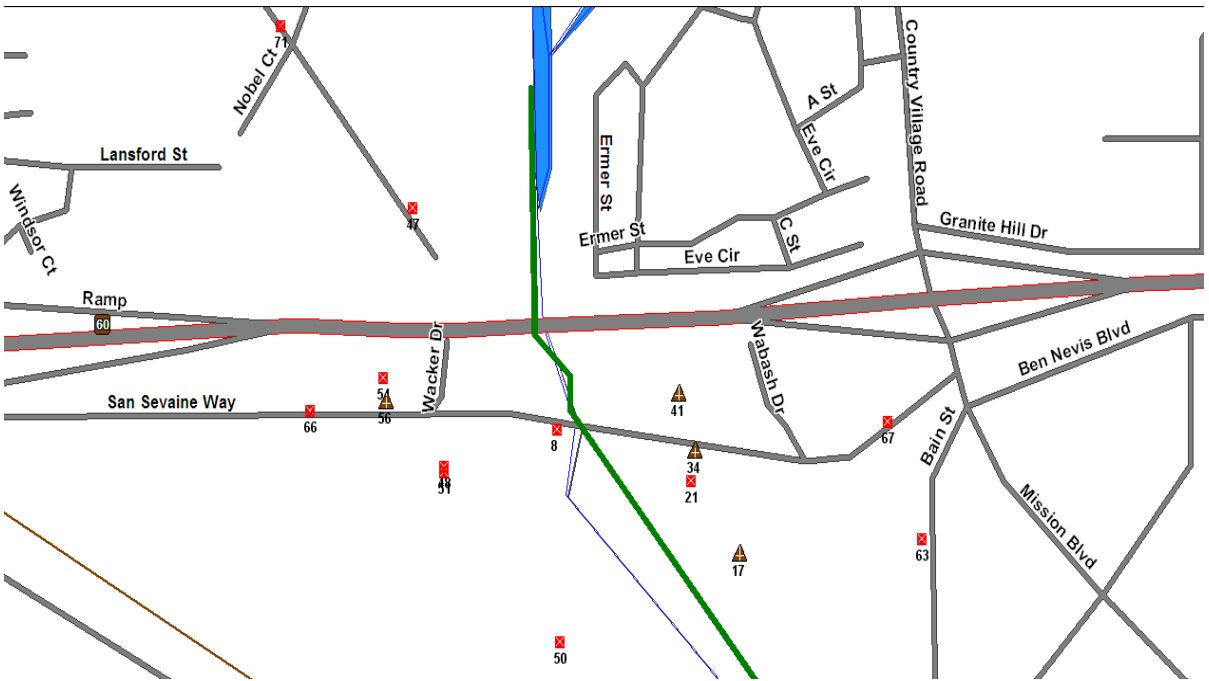
**, RIVERSIDE CA 92509**

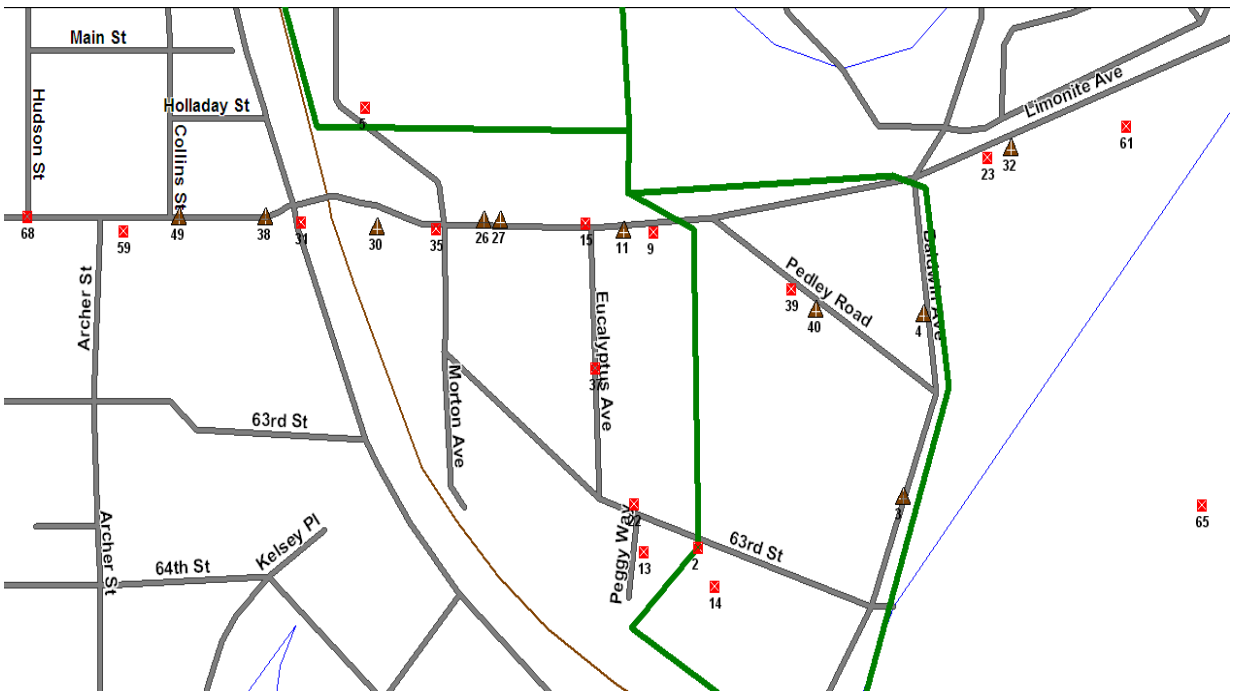
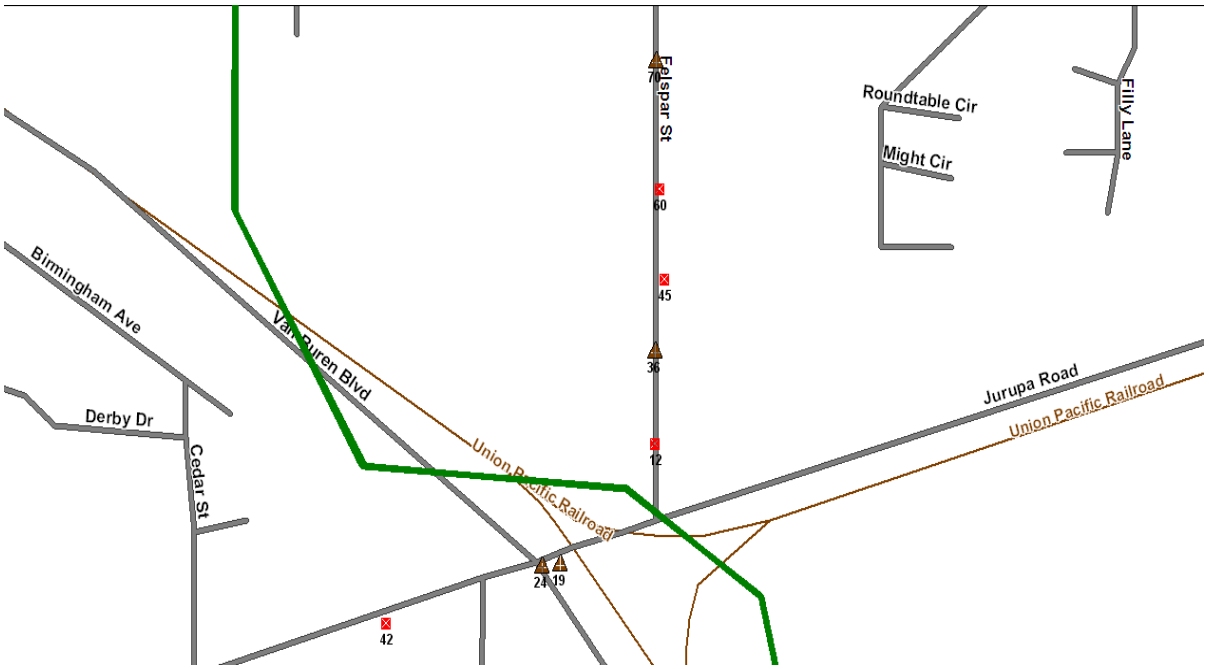


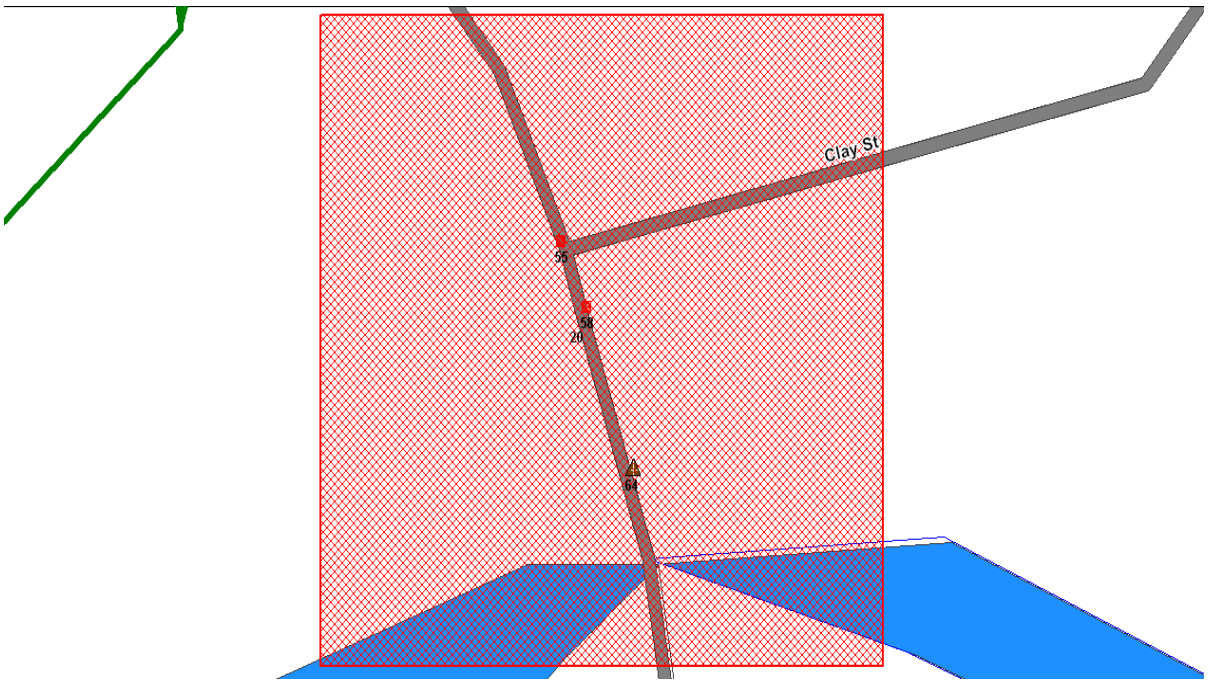
Source: U.S. Census TIGER Files

- Linear Search Line ..... .....
- Identified Site, Multiple Sites, Receptor ..... .....
- NPL, DELNPL, Brownfield, Solid Waste Landfill (SWL), Hazardous Waste ..... .....
- Triballand..... .....
- Railroads ..... .....







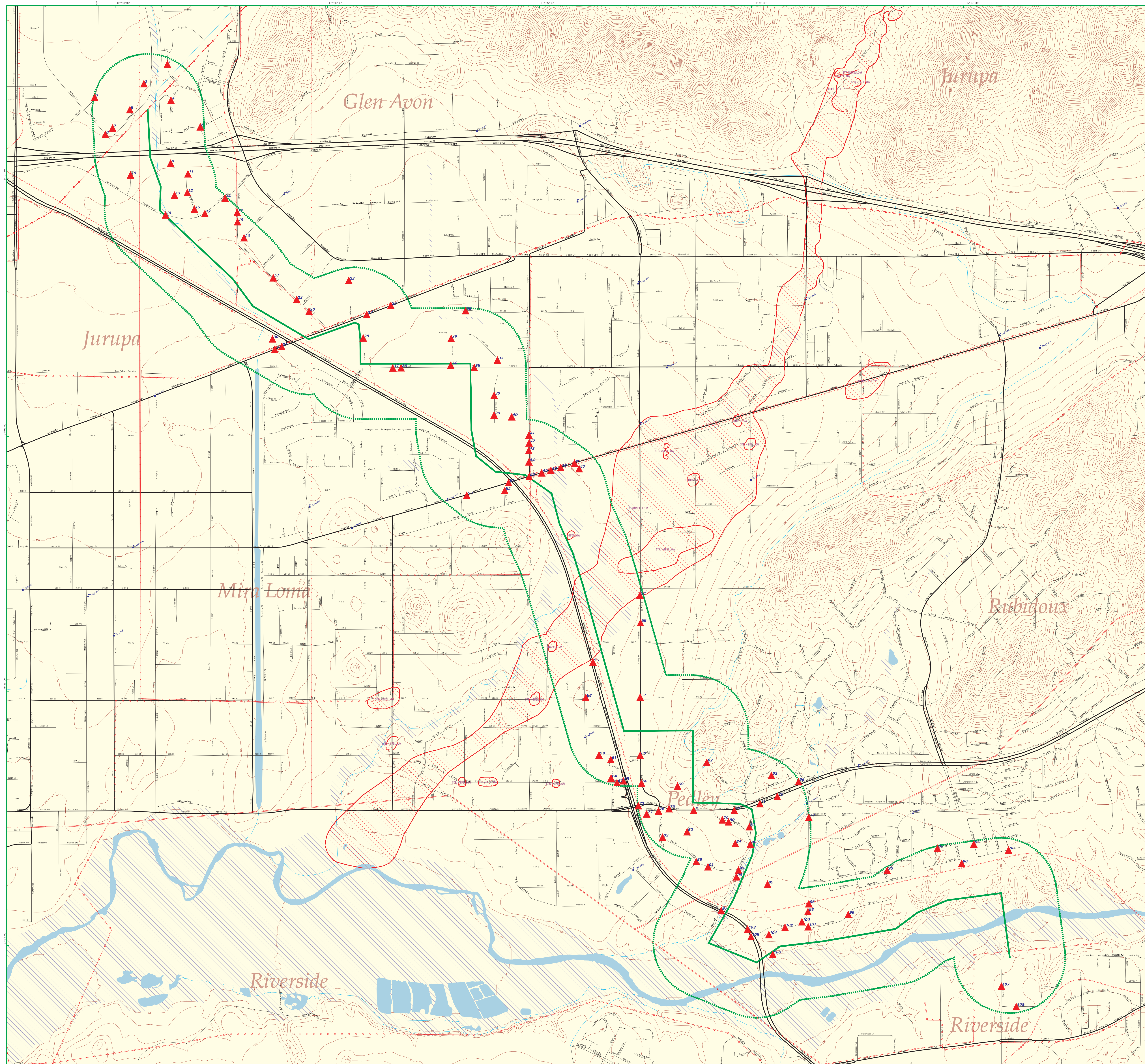

















**ATTACHMENT 4:**  
**EDR Report – Van Buren Alternative Route**




# EDR DataMap® Corridor Study

Van Buren 230 Kv Transmission Line



-  Listed Sites
-  Earthquake Epicenters (Richter 5 or greater)
-  Search Boundary
-  Roads
-  Major Roads
-  Waterways
-  Railroads
-  Contour Lines
-  Pipelines
-  Powerlines
-  Fault Lines
-  Water
-  Superfund Sites
-  Federal DOD Sites
-  Indian Reservations BIA
-  100-Yr Flood Zones



Riverside, CA



Scale in Miles





**Van Buren 230 Kv Transmission Line**  
Riverside, CA 92509

Inquiry Number: 4445018.20s  
October 22, 2015

## EDR DataMap™ Corridor Study

***Thank you for your business.***  
Please contact EDR at 1-800-352-0050  
with any questions or comments.

**Disclaimer - Copyright and Trademark Notice**

This Report contains certain information obtained from a variety of public and other sources reasonably available to Environmental Data Resources, Inc. It cannot be concluded from this Report that coverage information for the target and surrounding properties does not exist from other sources. **NO WARRANTY EXPRESSED OR IMPLIED, IS MADE WHATSOEVER IN CONNECTION WITH THIS REPORT. ENVIRONMENTAL DATA RESOURCES, INC. SPECIFICALLY DISCLAIMS THE MAKING OF ANY SUCH WARRANTIES, INCLUDING WITHOUT LIMITATION, MERCHANTABILITY OR FITNESS FOR A PARTICULAR USE OR PURPOSE. ALL RISK IS ASSUMED BY THE USER. IN NO EVENT SHALL ENVIRONMENTAL DATA RESOURCES, INC. BE LIABLE TO ANYONE, WHETHER ARISING OUT OF ERRORS OR OMISSIONS, NEGLIGENCE, ACCIDENT OR ANY OTHER CAUSE, FOR ANY LOSS OF DAMAGE, INCLUDING, WITHOUT LIMITATION, SPECIAL, INCIDENTAL, CONSEQUENTIAL, OR EXEMPLARY DAMAGES. ANY LIABILITY ON THE PART OF ENVIRONMENTAL DATA RESOURCES, INC. IS STRICTLY LIMITED TO A REFUND OF THE AMOUNT PAID FOR THIS REPORT.** Purchaser accepts this Report "AS IS". Any analyses, estimates, ratings, environmental risk levels or risk codes provided in this Report are provided for illustrative purposes only, and are not intended to provide, nor should they be interpreted as providing any facts regarding, or prediction or forecast of, any environmental risk for any property. Only a Phase I Environmental Site Assessment performed by an environmental professional can provide information regarding the environmental risk for any property. Additionally, the information provided in this Report is not to be construed as legal advice.

Copyright 2015 by Environmental Data Resources, Inc. All rights reserved. Reproduction in any media or format, in whole or in part, of any report or map of Environmental Data Resources, Inc., or its affiliates, is prohibited without prior written permission.

EDR and its logos (including Sanborn and Sanborn Map) are trademarks of Environmental Data Resources, Inc. or its affiliates. All other trademarks used herein are the property of their respective owners.

# EXECUTIVE SUMMARY

## TARGET PROPERTY INFORMATION

### ADDRESS

RIVERSIDE, CA 92509  
RIVERSIDE, CA 92509

## DATABASES WITH NO MAPPED SITES

No mapped sites were found in EDR's search of available ("reasonably ascertainable ") government records within the requested search area for the following databases:

### FEDERAL RECORDS

|                  |   |
|------------------|---|
| Proposed NPL     | Proposed National Priority List Sites   |
| Delisted NPL     | National Priority List Deletions  |
| NPL LIENS        | Federal Superfund Liens   |
| LIENS 2          | CERCLA Lien Information   |
| CORRACTS         | Corrective Action Report  |
| RCRA-TSDF        | RCRA - Treatment, Storage and Disposal  |
| RCRA-CESQG       | RCRA - Conditionally Exempt Small Quantity Generator  |
| US INST CONTROL  | Sites with Institutional Controls   |
| HMIRS            | Hazardous Materials Information Reporting System  |
| DOT OPS          | Incident and Accident Data  |
| US CDL           | Clandestine Drug Labs   |
| US BROWNFIELDS   | A Listing of Brownfields Sites  |
| DOD              | Department of Defense Sites   |
| FUDS             | Formerly Used Defense Sites   |
| LUCIS            | Land Use Control Information System   |
| UMTRA            | Uranium Mill Tailings Sites   |
| ODI              | Open Dump Inventory   |
| DEBRIS REGION 9  | Torres Martinez Reservation Illegal Dump Site Locations   |
| TRIS             | Toxic Chemical Release Inventory System   |
| TSCA             | Toxic Substances Control Act  |
| FTTS             | FIFRA/ TSCA Tracking System - FIFRA (Federal Insecticide, Fungicide, & Rodenticide Act)/TSCA (Toxic Substances Control Act) |
| HIST FTTS        | FIFRA/TSCA Tracking System Administrative Case Listing  |
| ICIS             | Integrated Compliance Information System  |
| PADS             | PCB Activity Database System  |
| MLTS             | Material Licensing Tracking System  |
| RADINFO          | Radiation Information Database  |
| RAATS            | RCRA Administrative Action Tracking System  |
| RMP              | Risk Management Plans   |
| PCB TRANSFORMER  | PCB Transformer Registration Database   |
| US HIST CDL      | National Clandestine Laboratory Register  |
| SCRD DRYCLEANERS | State Coalition for Remediation of Drycleaners Listing  |
| LEAD SMELTERS    | Lead Smelter Sites  |
| US AIRS          | Aerometric Information Retrieval System Facility Subsystem  |
| COAL ASH EPA     | Coal Combustion Residues Surface Impoundments List  |



## EXECUTIVE SUMMARY

|                       |   |
|-----------------------|---|
| US FIN ASSUR.....     | Financial Assurance Information           |
| EPA WATCH LIST.....   | EPA WATCH LIST                            |
| 2020 COR ACTION.....  | 2020 Corrective Action Program List       |
| COAL ASH DOE.....     | Steam-Electric Plant Operation Data       |
| FEDERAL FACILITY..... | Federal Facility Site Information listing |
| FEMA UST.....         | Underground Storage Tank Listing          |

### STATE AND LOCAL RECORDS

|                        |   |
|------------------------|---|
| HIST Cal-Sites.....    | Historical Calsites Database                      |
| CA BOND EXP. PLAN..... | Bond Expenditure Plan                             |
| SCH.....               | School Property Evaluation Program                |
| Toxic Pits.....        | Toxic Pits Cleanup Act Sites                      |
| SWF/LF.....            | Solid Waste Information System                    |
| UIC.....               | UIC Listing                                       |
| Cortese.....           | "Cortese" Hazardous Waste & Substances Sites List |
| SWRCY.....             | Recycler Database                                 |
| SLIC.....              | Statewide SLIC Cases                              |
| LIENS.....             | Environmental Liens Listing                       |
| CUPA Listings.....     | CUPA Resources List                               |
| MCS.....               | Military Cleanup Sites Listing                    |
| Notify 65.....         | Proposition 65 Records                            |
| DEED.....              | Deed Restriction Listing                          |
| VCP.....               | Voluntary Cleanup Program Properties              |
| WIP.....               | Well Investigation Program Case List              |
| ENF.....               | Enforcement Action Listing                        |
| RESPONSE.....          | State Response Sites                              |
| HAULERS.....           | Registered Waste Tire Haulers Listing             |
| PROC.....              | Certified Processors Database                     |
| HWT.....               | Registered Hazardous Waste Transporter Database   |
| WASTEWATER PITS.....   | Oil Wastewater Pits Listing                       |
| MINES.....             | Mines Site Location Listing                       |
| HWP.....               | EnviroStor Permitted Facilities Listing           |
| MWMP.....              | Medical Waste Management Program Listing          |
| BROWNFIELDS.....       | Considered Brownfields Sites Listing              |

### TRIBAL RECORDS

|                    |  |
|--------------------|--|
| INDIAN RESERV..... | Indian Reservations                                |
| INDIAN ODI.....    | Report on the Status of Open Dumps on Indian Lands |
| INDIAN LUST.....   | Leaking Underground Storage Tanks on Indian Land   |
| INDIAN UST.....    | Underground Storage Tanks on Indian Land           |
| INDIAN VCP.....    | Voluntary Cleanup Priority Listing                 |

### EDR PROPRIETARY RECORDS

|              |  |
|--------------|--|
| EDR MGP..... | EDR Proprietary Manufactured Gas Plants                  |
| RGA LF.....  | Recovered Government Archive Solid Waste Facilities List |

### SURROUNDING SITES: SEARCH RESULTS

Surrounding sites were identified.

Page numbers and map identification numbers refer to the EDR Radius Map report where detailed data on individual sites can be reviewed.

Sites listed in ***bold italics*** are in multiple databases.

Unmappable (orphan) sites are not considered in the foregoing analysis.

## EXECUTIVE SUMMARY

### **FEDERAL RECORDS**

NPL: Also known as Superfund, the National Priority List database is a subset of CERCLIS and identifies over 1,200 sites for priority cleanup under the Superfund program. The source of this database is the U.S. EPA.

A review of the NPL list, as provided by EDR, and dated 03/26/2015 has revealed that there is 1 NPL site within the searched area.

| <u>Site</u>         | <u>Address</u>        | <u>Map ID</u> | <u>Page</u> |
|---------------------|-----------------------|---------------|-------------|
| <b>STRINGFELLOW</b> | <b>3490 PYRITE ST</b> | <b>0</b>      | <b>4</b>    |

CERCLIS: The Comprehensive Environmental Response, Compensation and Liability Information System contains data on potentially hazardous waste sites that have been reported to the USEPA by states, municipalities, private companies and private persons, pursuant to Section 103 of the Comprehensive Environmental Response, Compensation and Liability Act (CERCLA). CERCLIS contains sites which are either proposed to or on the National Priorities List (NPL) and sites which are in the screening and assessment phase for possible inclusion on the NPL.

A review of the CERCLIS list, as provided by EDR, and dated 10/25/2013 has revealed that there is 1 CERCLIS site within the searched area.

| <u>Site</u>         | <u>Address</u>        | <u>Map ID</u> | <u>Page</u> |
|---------------------|-----------------------|---------------|-------------|
| <b>STRINGFELLOW</b> | <b>3490 PYRITE ST</b> | <b>0</b>      | <b>4</b>    |

CERC-NFRAP: Archived sites are sites that have been removed and archived from the inventory of CERCLIS sites. Archived status indicates that, to the best of EPA's knowledge, assessment at a site has been completed and that EPA has determined no further steps will be taken to list this site on the National Priorities List (NPL), unless information indicates this decision was not appropriate or other considerations require a recommendation for listing at a later time. This decision does not necessarily mean that there is no hazard associated with a given site; it only means that, based upon available information, the location is not judged to be a potential NPL site.

A review of the CERC-NFRAP list, as provided by EDR, and dated 10/25/2013 has revealed that there is 1 CERC-NFRAP site within the searched area.

| <u>Site</u>                 | <u>Address</u>      | <u>Map ID</u> | <u>Page</u> |
|-----------------------------|---------------------|---------------|-------------|
| <b>CAL STEEL PRESSURE P</b> | <b>6501 CLAY ST</b> | <b>95</b>     | <b>346</b>  |

RCRA-LQG: RCRAInfo is EPA's comprehensive information system, providing access to data supporting the Resource Conservation and Recovery Act (RCRA) of 1976 and the Hazardous and Solid Waste Amendments (HSWA) of 1984. The database includes selective information on sites which generate, transport, store, treat and/or dispose of hazardous waste as defined by the Resource Conservation and Recovery Act (RCRA). Large quantity generators (LQGs) generate over 1,000 kilograms (kg) of hazardous waste, or over 1 kg of acutely hazardous waste per month.

A review of the RCRA-LQG list, as provided by EDR, and dated 06/09/2015 has revealed that there are 2

## EXECUTIVE SUMMARY

RCRA-LQG sites within the searched area.

| <u>Site</u>       | <u>Address</u>  | <u>Map ID</u> | <u>Page</u> |
|-------------------|-----------------|---------------|-------------|
| ELDORADO NATIONAL | 9670 GALENA ST. | 36            | 179         |
| ELDORADO NATIONAL | 9670 GALENA ST  | 36            | 185         |

RCRA-SQG: RCRAInfo is EPA's comprehensive information system, providing access to data supporting the Resource Conservation and Recovery Act (RCRA) of 1976 and the Hazardous and Solid Waste Amendments (HSWA) of 1984. The database includes selective information on sites which generate, transport, store, treat and/or dispose of hazardous waste as defined by the Resource Conservation and Recovery Act (RCRA). Small quantity generators (SQGs) generate between 100 kg and 1,000 kg of hazardous waste per month.

A review of the RCRA-SQG list, as provided by EDR, and dated 06/09/2015 has revealed that there are 12 RCRA-SQG sites within the searched area.

| <u>Site</u>                 | <u>Address</u>             | <u>Map ID</u> | <u>Page</u> |
|-----------------------------|----------------------------|---------------|-------------|
| <b>STRINGFELLOW</b>         | <b>3490 PYRITE ST</b>      | <b>0</b>      | <b>4</b>    |
| <b>TAB TRANSPORTATION</b>   | <b>3832 WACKER DR</b>      | <b>10</b>     | <b>68</b>   |
| <b>BIKERS DREAM</b>         | <b>3810 WACKER DR</b>      | <b>10</b>     | <b>82</b>   |
| <b>ADVANCE BUSINESS FOR</b> | <b>3810 WABASH RD</b>      | <b>11</b>     | <b>96</b>   |
| <b>ORCO BLOCK CO INC</b>    | <b>4510 RUTILE ST</b>      | <b>28</b>     | <b>141</b>  |
| <b>MIRA LOMA ARCO</b>       | <b>10015 BELLGRAVE AVE</b> | <b>30</b>     | <b>156</b>  |
| <b>R D O TRUCK CENTER</b>   | <b>9700 GALENA ST</b>      | <b>37</b>     | <b>187</b>  |
| VERIZON LOGISTICS, D        | 4880 FELDSPAR ST           | 42            | 226         |
| <b>RIVERSIDE MEDICAL CL</b> | <b>6250 CLAY ST</b>        | <b>78</b>     | <b>317</b>  |
| <b>CAL STEEL PRESSURE P</b> | <b>6501 CLAY ST</b>        | <b>95</b>     | <b>346</b>  |
| <b>WESTERN METAL LATH</b>   | <b>6510 GENERAL DR</b>     | <b>101</b>    | <b>361</b>  |
| EAGLE POLYISO               | 6942 ED PERKIC ST          | 108           | 390         |

RCRA NonGen / NLR: RCRAInfo is EPA's comprehensive information system, providing access to data supporting the Resource Conservation and Recovery Act (RCRA) of 1976 and the Hazardous and Solid Waste Amendments (HSWA) of 1984. The database includes selective information on sites which generate, transport, store, treat and/or dispose of hazardous waste as defined by the Resource Conservation and Recovery Act (RCRA). Non-Generators do not presently generate hazardous waste.

A review of the RCRA NonGen / NLR list, as provided by EDR, and dated 06/09/2015 has revealed that there are 2 RCRA NonGen / NLR sites within the searched area.

| <u>Site</u>                 | <u>Address</u>           | <u>Map ID</u> | <u>Page</u> |
|-----------------------------|--------------------------|---------------|-------------|
| <b>HARTE-HANKS CALIFORN</b> | <b>3885 WABASH DRIVE</b> | <b>13</b>     | <b>110</b>  |
| <b>UNITED CONCRETE PIPE</b> | <b>6501 CLAY ST</b>      | <b>95</b>     | <b>342</b>  |

US ENG CONTROLS: A listing of sites with engineering controls in place.

A review of the US ENG CONTROLS list, as provided by EDR, and dated 06/09/2015 has revealed that there is 1 US ENG CONTROLS site within the searched area.

| <u>Site</u>         | <u>Address</u>        | <u>Map ID</u> | <u>Page</u> |
|---------------------|-----------------------|---------------|-------------|
| <b>STRINGFELLOW</b> | <b>3490 PYRITE ST</b> | <b>0</b>      | <b>4</b>    |

## EXECUTIVE SUMMARY

ERNS: The Emergency Response Notification System records and stores information on reported releases of oil and hazardous substances. The source of this database is the U.S. EPA.

A review of the ERNS list, as provided by EDR, and dated 06/22/2015 has revealed that there are 7 ERNS sites within the searched area.

| <u>Site</u>  | <u>Address</u>       | <u>Map ID</u> | <u>Page</u> |
|--------------|----------------------|---------------|-------------|
| Not reported | 10240 SEVAINE WAY    | 17            | 129         |
| Not reported | 8340 TAMARIME LANE   | 63            | 279         |
| Not reported | 8340 TAMARIME LANE   | 63            | 279         |
| Not reported | CLAY ST AT VAN BUREN | 65            | 282         |
| Not reported | VAN BUREN AND CLAY H | 65            | 282         |
| Not reported | 7890 LIMONIGHT AVE   | 66            | 283         |
| Not reported | VAN BUREN AND LIMONI | 72            | 294         |

CONSENT: Major Legal settlements that establish responsibility and standards for cleanup at NPL (superfund) sites. Released periodically by U.S. District Courts after settlement by parties to litigation matters.

A review of the CONSENT list, as provided by EDR, and dated 12/31/2014 has revealed that there is 1 CONSENT site within the searched area.

| <u>Site</u>         | <u>Address</u>        | <u>Map ID</u> | <u>Page</u> |
|---------------------|-----------------------|---------------|-------------|
| <b>STRINGFELLOW</b> | <b>3490 PYRITE ST</b> | <b>0</b>      | <b>4</b>    |

ROD: Record of Decision. ROD documents mandate a permanent remedy at an NPL (Superfund) site containing technical and health information to aid the cleanup.

A review of the ROD list, as provided by EDR, and dated 11/25/2013 has revealed that there is 1 ROD site within the searched area.

| <u>Site</u>         | <u>Address</u>        | <u>Map ID</u> | <u>Page</u> |
|---------------------|-----------------------|---------------|-------------|
| <b>STRINGFELLOW</b> | <b>3490 PYRITE ST</b> | <b>0</b>      | <b>4</b>    |

US MINES: Mines Master Index File. The source of this database is the Dept. of Labor, Mine Safety and Health Administration.

A review of the US MINES list, as provided by EDR, and dated 05/14/2015 has revealed that there is 1 US MINES site within the searched area.

| <u>Site</u>       | <u>Address</u> | <u>Map ID</u> | <u>Page</u> |
|-------------------|----------------|---------------|-------------|
| RIVERSIDE SAND CO |                | 106           | 379         |

## EXECUTIVE SUMMARY

SSTS: Section 7 of the Federal Insecticide, Fungicide and Rodenticide Act, as amended (92 Stat. 829) requires all registered pesticide-producing establishments to submit a report to the Environmental Protection Agency by March 1st each year. Each establishment must report the types and amounts of pesticides, active ingredients and devices being produced, and those having been produced and sold or distributed in the past year.

A review of the SSTS list, as provided by EDR, and dated 12/31/2009 has revealed that there is 1 SSTS site within the searched area.

| <u>Site</u>          | <u>Address</u>       | <u>Map ID</u> | <u>Page</u> |
|----------------------|----------------------|---------------|-------------|
| WAVELENGTH ENTOMOLOG | 9275 ORCO PARKWAY, S | 33            | 171         |

FINDS: The Facility Index System contains both facility information and "pointers" to other sources of information that contain more detail. These include: RCRIS; Permit Compliance System (PCS); Aerometric Information Retrieval System (AIRS); FATES (FIFRA [Federal Insecticide Fungicide Rodenticide Act] and TSCA Enforcement System, FTTS [FIFRA/TSCA Tracking System]; CERCLIS; DOCKET (Enforcement Docket used to manage and track information on civil judicial enforcement cases for all environmental statutes); Federal Underground Injection Control (FURS); Federal Reporting Data System (FRDS); Surface Impoundments (SIA); TSCA Chemicals in Commerce Information System (CICS); PADS; RCRA-J (medical waste transporters/disposers); TRIS; and TSCA. The source of this database is the U.S. EPA/NTIS.

A review of the FINDS list, as provided by EDR, and dated 01/18/2015 has revealed that there are 26 FINDS sites within the searched area.

| <u>Site</u>                 | <u>Address</u>              | <u>Map ID</u> | <u>Page</u> |
|-----------------------------|-----------------------------|---------------|-------------|
| <b>TAB TRANSPORTATION</b>   | <b>3832 WACKER DR</b>       | <b>10</b>     | <b>68</b>   |
| QCA CORP                    | 3828 WACKER                 | 10            | 79          |
| <b>BIKERS DREAM</b>         | <b>3810 WACKER DR</b>       | <b>10</b>     | <b>82</b>   |
| ADVANCE BUSINESS FOR        | 3810 WABASH DRIVE           | 11            | 92          |
| RUSKIN CO.                  | 3847 WABASH DR.             | 12            | 106         |
| <b>HARTE-HANKS CALIFORN</b> | <b>3885 WABASH DRIVE</b>    | <b>13</b>     | <b>110</b>  |
| <b>IMPERIAL WESTERN PRO</b> | <b>4085 BAIN ST</b>         | <b>16</b>     | <b>119</b>  |
| <b>ORCO BLOCK CO INC</b>    | <b>4510 RUTILE ST</b>       | <b>28</b>     | <b>141</b>  |
| <b>MIRA LOMA ARCO</b>       | <b>10015 BELLGRAVE AVE</b>  | <b>30</b>     | <b>156</b>  |
| ELDORADO NATIONAL           | 9670 GALENA ST              | 36            | 180         |
| <b>R D O TRUCK CENTER</b>   | <b>9700 GALENA ST</b>       | <b>37</b>     | <b>187</b>  |
| <b>FLYER GRAPHICS INC</b>   | <b>4685 BROOKHOLLOW CIR</b> | <b>38</b>     | <b>209</b>  |
| THE PEGGS COMPANY, I        | 4851 FELSPAR ST             | 41            | 223         |
| VERIZON LOGISTICS           | 4880 FELSPAR STREET         | 42            | 226         |
| <b>SANTA FE INDUSTRIES</b>  | <b>9020 JURUPA RD</b>       | <b>47</b>     | <b>241</b>  |
| STATER BROS. MARKETS        | 9155 JURUPA RD              | 49            | 245         |
| 15037 RIVERSIDE COUN        | 9267 JURUPA RD              | 51            | 267         |
| FIRESTONE COMPLETE A        | 8360 LIMONITE AVENUE        | 71            | 292         |
| HIGH DESERT OIL CO I        | 8677 LIMONITE AVE           | 73            | 309         |
| <b>RIVERSIDE MEDICAL CL</b> | <b>6250 CLAY ST</b>         | <b>78</b>     | <b>317</b>  |
| <b>CAL STEEL PRESSURE P</b> | <b>6501 CLAY ST</b>         | <b>95</b>     | <b>346</b>  |
| UNITED CONCRETE PIPE        | 6501 CLAY ST.               | 96            | 350         |
| WESTERN METAL LATH          | 6510 GENERAL DR             | 101           | 361         |
| IN-N-OUT BURGER INC         | 6634 CLAY ST                | 102           | 364         |
| TRIPLE H FOOD PROCES        | 5821 WILDERNESS AVE.        | 107           | 379         |
| APACHE PRODUCTS COMP        | 6942 ED PERKIC ST.          | 108           | 392         |

## EXECUTIVE SUMMARY

PRP: A listing of verified Potentially Responsible Parties

A review of the PRP list, as provided by EDR, and dated 10/25/2013 has revealed that there is 1 PRP site within the searched area.

| <u>Site</u>         | <u>Address</u>        | <u>Map ID</u> | <u>Page</u> |
|---------------------|-----------------------|---------------|-------------|
| <b>STRINGFELLOW</b> | <b>3490 PYRITE ST</b> | <b>0</b>      | <b>4</b>    |

### STATE AND LOCAL RECORDS

WDS: California Water Resources Control Board - Waste Discharge System.

A review of the WDS list, as provided by EDR, and dated 06/19/2007 has revealed that there are 9 WDS sites within the searched area.

| <u>Site</u>   | <u>Address</u>              | <u>Map ID</u> | <u>Page</u> |
|---|-----------------------------|---------------|-------------|
| <b>STORMMIRA LOMA</b><br>Facility Status: A<br>Facility Id: 8 331012920       | <b>3815 WABASH DR</b>       | <b>9</b>      | <b>58</b>   |
| <b>BELLEGRVE TRUCK WASH</b><br>Facility Status: A<br>Facility Id: 8 331005423 | <b>9749 BELLEGRAVE AVE</b>  | <b>27</b>     | <b>138</b>  |
| <b>ORCO BLOCK CO INC</b><br>Facility Status: A<br>Facility Id: 8 331004558    | <b>4510 RUTILE ST</b>       | <b>28</b>     | <b>141</b>  |
| <b>R D O TRUCK CENTER</b><br>Facility Status: A<br>Facility Id: 8 331018805   | <b>9700 GALENA ST</b>       | <b>37</b>     | <b>187</b>  |
| <b>FOOD EXPRESS INC</b><br>Facility Status: A<br>Facility Id: 8 331010952     | <b>4720 BROOKHOLLOW CIR</b> | <b>38</b>     | <b>199</b>  |
| <b>MILLENNIUM TECHNICAL</b><br>Facility Status: A<br>Facility Id: 8 331016601 | <b>4880 FELSPAR ST</b>      | <b>42</b>     | <b>230</b>  |
| <b>NORTHWEST PIPE CO</b><br>Facility Status: A<br>Facility Id: 8 331012883    | <b>6501 CLAY ST</b>         | <b>95</b>     | <b>341</b>  |
| <b>WSTRN METAL LATH</b><br>Facility Status: A<br>Facility Id: 8 331011761     | <b>6510 GENERAL RD</b>      | <b>101</b>    | <b>360</b>  |
| <b>ROBERTSON READY MIX</b><br>Facility Status: A<br>Facility Id: 8 331005076  | <b>6830 VAN BUREN BLVD</b>  | <b>103</b>    | <b>366</b>  |

## EXECUTIVE SUMMARY

NPDES: A listing of NPDES permits, including stormwater.

A review of the NPDES list, as provided by EDR, and dated 08/17/2015 has revealed that there are 16 NPDES sites within the searched area.

| <u>Site</u>  | <u>Address</u>              | <u>Map ID</u> | <u>Page</u> |
|--|-----------------------------|---------------|-------------|
| COMPLETE FOOD SER<br>Facility Status: Active           | 3815 WABASH DR              | 9             | 59          |
| STEALTH CONCEALMENT                                    | 3832 WACKER DR              | 10            | 67          |
| RUSKIN MANUFACTURING<br>Facility Status: Active        | 3847 WABASH DR              | 12            | 103         |
| <b>IMPERIAL WESTERN PRO</b><br>Facility Status: Active | <b>4085 BAIN ST</b>         | <b>16</b>     | <b>121</b>  |
| HOOVER GRP   | 4085 BAIN ST                | 16            | 124         |
| HOOVER CONTAINMENT S                                   | 4085 BAIN ST                | 16            | 126         |
| <b>ORCO BLOCK CO INC</b><br>Facility Status: Active    | <b>4510 RUTILE ST</b>       | <b>28</b>     | <b>141</b>  |
| BAR NONE AUCTION<br>Facility Status: Active            | 4510 MUTH WAY               | 29            | 153         |
| EWLES MATERIALS RIVE<br>Facility Status: Active        | 4595 MUTH WY                | 34            | 173         |
| EL DORADO NATIONAL<br>Facility Status: Active          | 9670 GALENA ST              | 36            | 182         |
| <b>FOOD EXPRESS INC</b><br>Facility Status: Active     | <b>4720 BROOKHOLLOW CIR</b> | <b>38</b>     | <b>199</b>  |
| <b>PAGEANT SPAS INC</b><br>Facility Status: Terminated | <b>4850 FELSPAR</b>         | <b>41</b>     | <b>218</b>  |
| PM 35896<br>Facility Status: Terminated                | 6046 PEDLEY ROAD            | 68            | 283         |
| CA STEEL PRESSURE PI                                   | 6501 CLAY ST                | 96            | 352         |
| CLARKDIETRICH BUILDI<br>Facility Status: Active        | 6510 GENERAL RD             | 101           | 357         |
| <b>TRIPLE H FOOD PROCES</b><br>Facility Status: Active | <b>5821 WILDERNESS AVE</b>  | <b>107</b>    | <b>379</b>  |

HIST CORTESE: The sites for the list are designated by the State Water Resource Control Board [LUST], the Integrated Waste Board [SWF/LS], and the Department of Toxic Substances Control [CALSTATES]. This listing is no longer updated by the state agency.

A review of the HIST CORTESE list, as provided by EDR, and dated 04/01/2001 has revealed that there are 5 HIST CORTESE sites within the searched area.

| <u>Site</u>                                   | <u>Address</u>           | <u>Map ID</u> | <u>Page</u> |
|---|--------------------------|---------------|-------------|
| <b>AMX RIVERSIDE</b><br>Reg Id: 083303116T    | <b>9267 JURUPA RD</b>    | <b>51</b>     | <b>267</b>  |
| <b>DESERT PETROLEUM</b><br>Reg Id: 083300127T | <b>8799 LIMONITE AVE</b> | <b>72</b>     | <b>294</b>  |
| <b>MARSHMAN'S SERVICE</b>                     | <b>8665</b>              | <b>73</b>     | <b>307</b>  |

## EXECUTIVE SUMMARY

|                             |                            |            |            |
|-----------------------------|----------------------------|------------|------------|
| Reg Id: 083303387T          |                            |            |            |
| <b>SOUTHWEST PAINTING C</b> | <b>6251 BALDWIN</b>        | <b>81</b>  | <b>328</b> |
| Reg Id: 083300383T          |                            |            |            |
| <b>PEDLEY ROAD YARD</b>     | <b>6851 VAN BUREN BLVD</b> | <b>105</b> | <b>374</b> |
| Reg Id: 083302171T          |                            |            |            |

LUST: The Leaking Underground Storage Tank Incident Reports contain an inventory of reported leaking underground storage tank incidents. The data come from the State Water Resources Control Board Leaking Underground Storage Tank Information System.

A review of the LUST list, as provided by EDR, and dated 09/14/2015 has revealed that there are 9 LUST sites within the searched area.

| <u>Site</u>   | <u>Address</u>              | <u>Map ID</u> | <u>Page</u> |
|---|-----------------------------|---------------|-------------|
| <b>FOOD EXPRESS</b><br>Status: Case Closed<br>Global ID: T0608300653  | <b>4720 BROOKHOLLOW CIR</b> | <b>38</b>     | <b>203</b>  |
| <b>ARCO KOKO'S</b><br>Status: Open - Site Assessment<br>Facility Id: 200723588<br>Global Id: T0606532139<br>Facility Status: 1  | <b>9300 JURUPA DR</b>       | <b>51</b>     | <b>248</b>  |
| <b>MIRA LOMA SHELL</b><br>Status: Open - Remediation<br>Facility Id: 980013<br>Global Id: T0606500512<br>Facility Status: 7   | <b>9267 JURUPA RD</b>       | <b>51</b>     | <b>257</b>  |
| <b>AMX RIVERSIDE</b><br>Facility Status: Leak being confirmed<br>Global ID: T0606500512   | <b>9267 JURUPA RD</b>       | <b>51</b>     | <b>267</b>  |
| <b>DESERT PETROLEUM</b><br>Status: Completed - Case Closed<br>Facility Status: Case Closed<br>Facility Id: 89203<br>Global Id: T0606500018<br>Facility Status: 0<br>Global ID: T0606500018                  | <b>8799 LIMONITE AVE</b>    | <b>72</b>     | <b>294</b>  |
| <b>MARSHMAN'S SERVICE</b><br>Status: Open - Eligible for Closure<br>Facility Status: Leak being confirmed<br>Facility Id: 9914962<br>Global Id: T0606500577<br>Facility Status: 0<br>Global ID: T0606500577 | <b>8665 LIMONITE AVE</b>    | <b>73</b>     | <b>301</b>  |
| <b>SOUTHWEST PAINTING C</b><br>Status: Completed - Case Closed<br>Global Id: T0606500041  | <b>6251 BALDWIN</b>         | <b>81</b>     | <b>328</b>  |
| <b>SOUTHWEST PAINTING C</b><br>Facility Status: Case Closed   | <b>6251 BALDWIN AVE</b>     | <b>81</b>     | <b>330</b>  |



## EXECUTIVE SUMMARY

Global ID: T0606500041

|                                 |                            |            |            |
|---------------------------------|----------------------------|------------|------------|
| <b>PEDLEY ROAD YARD</b>         | <b>6851 VAN BUREN BLVD</b> | <b>105</b> | <b>374</b> |
| Status: Completed - Case Closed |                            |            |            |
| Facility Status: Case Closed    |                            |            |            |
| Facility Id: 92958              |                            |            |            |
| Global Id: T0606500299          |                            |            |            |
| Facility Status: 9              |                            |            |            |
| Global ID: T0606500299          |                            |            |            |

CA FID UST: The Facility Inventory Database contains active and inactive underground storage tank locations. The source is the State Water Resource Control Board.

A review of the CA FID UST list, as provided by EDR, and dated 10/31/1994 has revealed that there are 14 CA FID UST sites within the searched area.

| <u>Site</u>   | <u>Address</u>            | <u>Map ID</u> | <u>Page</u> |
|---|---------------------------|---------------|-------------|
| <b>BOB HAMILTON TRUCKIN</b><br>Facility Id: 33002193<br>Status: A     | <b>9651 BELLEGRAVE</b>    | <b>24</b>     | <b>135</b>  |
| <b>ORCO BLOCK CO INC</b><br>Facility Id: 33002549<br>Status: A        | <b>4510 RUTILE ST</b>     | <b>28</b>     | <b>141</b>  |
| <b>R D O TRUCK CENTER</b><br>Facility Id: 33002391<br>Status: A       | <b>9700 GALENA ST</b>     | <b>37</b>     | <b>187</b>  |
| <b>DEL PISO BRICK &amp; TIL</b><br>Facility Id: 33005219<br>Status: A | <b>4777 FELSPAR</b>       | <b>40</b>     | <b>214</b>  |
| <b>ARCO KOKO'S</b><br>Facility Id: 33006953<br>Status: A              | <b>9300 JURUPA DR</b>     | <b>51</b>     | <b>248</b>  |
| <b>AMX RIVERSIDE</b><br>Facility Id: 33002364<br>Status: A            | <b>9267 JURUPA RD</b>     | <b>51</b>     | <b>267</b>  |
| <b>DESERT PETROLEUM</b><br>Facility Id: 33000194<br>Status: A         | <b>8799 LIMONITE AVE</b>  | <b>72</b>     | <b>294</b>  |
| <b>MARSHMAN'S SERVICE</b><br>Facility Id: 33005702<br>Status: A       | <b>8665</b>               | <b>73</b>     | <b>307</b>  |
| <b>ARCO AM/PM HIGH DESE</b><br>Facility Id: 33002060<br>Status: A     | <b>8677 LIMONITE AVE</b>  | <b>73</b>     | <b>309</b>  |
| <b>MEEKINS RENTAL</b><br>Facility Id: 33001170<br>Status: A           | <b>6293 PEDLEY RD</b>     | <b>80</b>     | <b>323</b>  |
| <b>ALCORN FENCE COMPANY</b><br>Facility Id: 33007131                  | <b>6445 OLD PEDLEY RD</b> | <b>84</b>     | <b>333</b>  |

## EXECUTIVE SUMMARY

Status: A

|   |                            |            |            |
|---|----------------------------|------------|------------|
| <b>UNITED CONCRETE PIPE</b><br>Facility Id: 33002179<br>Status: A | <b>6501 CLAY ST</b>        | <b>95</b>  | <b>342</b> |
| <b>ROBERTSON READY MIX</b><br>Facility Id: 33006849<br>Status: A  | <b>6830 VAN BUREN BLVD</b> | <b>103</b> | <b>366</b> |
| <b>COUNTY ROAD DEPT-PED</b><br>Facility Id: 33000352<br>Status: A | <b>6851 VAN BUREN BLVD</b> | <b>105</b> | <b>369</b> |

UST: The Underground Storage Tank database contains registered USTs. USTs are regulated under Subtitle I of the Resource Conservation and Recovery Act (RCRA). The data come from the State Water Resources Control Board's Hazardous Substance Storage Container Database.

A review of the UST list, as provided by EDR, and dated 09/14/2015 has revealed that there are 8 UST sites within the searched area.

| <u>Site</u>   | <u>Address</u>                         | <u>Map ID</u> | <u>Page</u> |
|---|--|---------------|-------------|
| ORCO BLOCK COMPANY,<br>Facility Id: 557                         | 4510 RUTILE ST                         | 28            | 153         |
| ARCO/CHURCH'S CHICKE<br>PACIFIC COAST VOLVO<br>Facility Id: 565 | 10015 BELLEGRAVE AVE<br>9700 GALENA ST | 30<br>37      | 159<br>197  |
| <b>FOOD EXPRESS</b><br>Facility Id: 322                         | <b>4720 BROOKHOLLOW CIR</b>            | <b>38</b>     | <b>203</b>  |
| ARCO KOKO'S<br>Facility Id: 97                                  | 9300 JURUPA RD                         | 51            | 254         |
| G & M OIL CO #121<br>HIGH DESERT OIL CO I<br>Facility Id: 86    | 9267 JURUPA RD<br>8677 LIMONITE AVE    | 51<br>73      | 265<br>309  |
| ALCORN FENCE CO<br>Facility Id: 15                              | 6445 PEDLEY RD                         | 86            | 335         |

HIST UST: Historical UST Registered Database.

A review of the HIST UST list, as provided by EDR, and dated 10/15/1990 has revealed that there are 11 HIST UST sites within the searched area.

| <u>Site</u>  | <u>Address</u>        | <u>Map ID</u> | <u>Page</u> |
|--|-----------------------|---------------|-------------|
| BOB HAMILTON TRUCKIN<br>Facility Id: 00000009552     | 9651 BELLEGRAVE AVE   | 24            | 136         |
| <b>ORCO BLOCK CO INC</b><br>Facility Id: 00000049485 | <b>4510 RUTILE ST</b> | <b>28</b>     | <b>141</b>  |
| <b>MIRA LOMA SHELL</b>                               | <b>9267 JURUPA RD</b> | <b>51</b>     | <b>257</b>  |

## EXECUTIVE SUMMARY

|                             |                          |           |            |
|-----------------------------|--------------------------|-----------|------------|
| Facility Id: 00000005872    |                          |           |            |
| <b>MARSHMAN'S SERVICE</b>   | <b>8665 LIMONITE AVE</b> | <b>73</b> | <b>301</b> |
| Facility Id: 00000035941    |                          |           |            |
| ABD IRRIGATION EQUIP        | 8444 LIMONITE AVE        | 74        | 311        |
| Facility Id: 00000053967    |                          |           |            |
| MEEKINS RENTAL              | 6293 PEDLEY RD           | 80        | 321        |
| Facility Id: 00000043139    |                          |           |            |
| SOUTHWEST PAINTING C        | 6251 BALDWIN AVE         | 81        | 329        |
| Facility Id: 00000066499    |                          |           |            |
| ALCORN FENCE COMPANY        | 6445 OLD PEDLEY ROAD     | 84        | 334        |
| Facility Id: 00000060574    |                          |           |            |
| <b>UNITED CONCRETE PIPE</b> | <b>6501 CLAY ST</b>      | <b>95</b> | <b>342</b> |
| Facility Id: 00000004517    |                          |           |            |
| RTSONS READY MIX, IN        | 6830 VAN BUREN BLVD      | 103       | 368        |
| Facility Id: 00000002109    |                          |           |            |
| PEDLEY ROAD YARD            | 6851 VAN BUREN BLVD      | 105       | 378        |
| Facility Id: 00000065523    |                          |           |            |

SWEEPS UST: Statewide Environmental Evaluation and Planning System. This underground storage tank listing was updated and maintained by a company contacted by the SWRCB in the early 1990's. The listing is no longer updated or maintained. The local agency is the contact for more information on a site on the SWEEPS list.

A review of the SWEEPS UST list, as provided by EDR, and dated 06/01/1994 has revealed that there are 14 SWEEPS UST sites within the searched area.

| <u>Site</u>                     | <u>Address</u>         | <u>Map ID</u> | <u>Page</u> |
|---------------------------------|------------------------|---------------|-------------|
| <b>BOB HAMILTON TRUCKIN</b>     | <b>9651 BELLEGRAVE</b> | <b>24</b>     | <b>135</b>  |
| Status: A                       |                        |               |             |
| Tank Status: A                  |                        |               |             |
| Comp Number: 9552               |                        |               |             |
| <b>ORCO BLOCK CO INC</b>        | <b>4510 RUTILE ST</b>  | <b>28</b>     | <b>141</b>  |
| Status: A                       |                        |               |             |
| Tank Status: A                  |                        |               |             |
| Comp Number: 49485              |                        |               |             |
| <b>R D O TRUCK CENTER</b>       | <b>9700 GALENA ST</b>  | <b>37</b>     | <b>187</b>  |
| Status: A                       |                        |               |             |
| Tank Status: A                  |                        |               |             |
| Comp Number: 19439              |                        |               |             |
| <b>DEL PISO BRICK &amp; TIL</b> | <b>4777 FELSPAR</b>    | <b>40</b>     | <b>214</b>  |
| Status: A                       |                        |               |             |
| Tank Status: A                  |                        |               |             |
| Comp Number: 32989              |                        |               |             |
| <b>ARCO KOKO'S</b>              | <b>9300 JURUPA DR</b>  | <b>51</b>     | <b>248</b>  |
| Status: A                       |                        |               |             |
| Tank Status: A                  |                        |               |             |
| Comp Number: 26681              |                        |               |             |
| <b>AMX RIVERSIDE</b>            | <b>9267 JURUPA RD</b>  | <b>51</b>     | <b>267</b>  |

## EXECUTIVE SUMMARY

|   |                            |            |            |
|---|----------------------------|------------|------------|
| Status: A<br>Tank Status: A<br>Comp Number: 5872  |                            |            |            |
| <b>DESERT PETROLEUM</b>                           | <b>8799 LIMONITE AVE</b>   | <b>72</b>  | <b>294</b> |
| Status: A<br>Tank Status: A<br>Comp Number: 9442  |                            |            |            |
| <b>MARSHMAN'S SERVICE</b>                         | <b>8665 LIMONITE AVE</b>   | <b>73</b>  | <b>301</b> |
| Status: A<br>Tank Status: A<br>Comp Number: 35941 |                            |            |            |
| <b>ARCO AM/PM HIGH DESE</b>                       | <b>8677 LIMONITE AVE</b>   | <b>73</b>  | <b>309</b> |
| Status: A<br>Tank Status: A<br>Comp Number: 1808  |                            |            |            |
| <b>MEEKINS RENTAL</b>                             | <b>6293 PEDLEY RD</b>      | <b>80</b>  | <b>323</b> |
| Status: A<br>Tank Status: A<br>Comp Number: 43139 |                            |            |            |
| <b>ALCORN FENCE COMPANY</b>                       | <b>6445 OLD PEDLEY RD</b>  | <b>84</b>  | <b>333</b> |
| Status: A<br>Tank Status: A<br>Comp Number: 60574 |                            |            |            |
| <b>UNITED CONCRETE PIPE</b>                       | <b>6501 CLAY ST</b>        | <b>95</b>  | <b>342</b> |
| Status: A<br>Tank Status: A<br>Comp Number: 4517  |                            |            |            |
| <b>ROBERTSON READY MIX</b>                        | <b>6830 VAN BUREN BLVD</b> | <b>103</b> | <b>366</b> |
| Status: A<br>Tank Status: A<br>Comp Number: 2109  |                            |            |            |
| <b>COUNTY ROAD DEPT-PED</b>                       | <b>6851 VAN BUREN BLVD</b> | <b>105</b> | <b>369</b> |
| Status: A<br>Tank Status: A<br>Comp Number: 65523 |                            |            |            |

CHMIRS: The California Hazardous Material Incident Report System contains information on reported hazardous material incidents, i.e., accidental releases or spills. The source is the California Office of Emergency Services.

A review of the CHMIRS list, as provided by EDR, and dated 06/15/2015 has revealed that there are 19 CHMIRS sites within the searched area.

| <u>Site</u>  | <u>Address</u>    | <u>Map ID</u> | <u>Page</u> |
|--|-------------------|---------------|-------------|
| Not reported<br>OES Incident Number: 15-0589                             | 3811 WACKER DR.   | 10            | 79          |
| Not reported<br>OES Incident Number: 120527<br>Date Completed: 20-NOV-91 | 10240 SAN SERAINE | 17            | 128         |
| Not reported   | 9927 UNION ST.    | 21            | 131         |

## EXECUTIVE SUMMARY

|                              |                            |            |            |
|------------------------------|----------------------------|------------|------------|
| OES Incident Number: 2-2804  |                            |            |            |
| Not reported                 | 10015 BELLEGRAVE AVE       | 30         | 158        |
| OES Incident Number: 3-4722  |                            |            |            |
| Not reported                 | 10015 BELLGRAVE            | 30         | 159        |
| OES Incident Number: 6-1161  |                            |            |            |
| Not reported                 | 9155 JURUPA RD             | 49         | 244        |
| OES Incident Number: 8-1295  |                            |            |            |
| Not reported                 | 9155 JURUPA DRIVE          | 49         | 245        |
| OES Incident Number: 13-0520 |                            |            |            |
| Not reported                 | JURUPA & FELSPAR           | 50         | 247        |
| OES Incident Number: 1-7438  |                            |            |            |
| Not reported                 | JURUPA ROAD AT VAN B       | 51         | 256        |
| OES Incident Number: 6-5384  |                            |            |            |
| Not reported                 | 4958 PIGATE STREET         | 52         | 270        |
| OES Incident Number: 119110  |                            |            |            |
| Date Completed: 09-SEP-91    |                            |            |            |
| Not reported                 | 5791 PEDLEY RD.            | 57         | 273        |
| OES Incident Number: 2-6896  |                            |            |            |
| Not reported                 | 5775 YAN BUREN             | 58         | 274        |
| OES Incident Number: 010046  |                            |            |            |
| Date Completed: 25-JAN-90    |                            |            |            |
| Not reported                 | 60 TH & PEDLEY ROAD        | 60         | 275        |
| OES Incident Number: 6-1219  |                            |            |            |
| Not reported                 | 8550 YEARLING              | 62         | 277        |
| OES Incident Number: 14107   |                            |            |            |
| Not reported                 | 6088 COLLINS               | 64         | 279        |
| OES Incident Number: 8-4545  |                            |            |            |
| Not reported                 | 6502 CLAY ST               | 96         | 348        |
| OES Incident Number: 08-6450 |                            |            |            |
| Not reported                 | GENERAL DRIVE & CLAY       | 100        | 356        |
| OES Incident Number: 14810   |                            |            |            |
| Not reported                 | 6634 CLAY ST.              | 102        | 364        |
| OES Incident Number: 4-6606  |                            |            |            |
| <b>TRIPLE H FOOD PROCES</b>  | <b>5821 WILDERNESS AVE</b> | <b>107</b> | <b>379</b> |
| OES Incident Number: 12-2585 |                            |            |            |

LDS: The Land Disposal program regulates of waste discharge to land for treatment, storage and disposal in waste management units.

A review of the LDS list, as provided by EDR, and dated 09/14/2015 has revealed that there is 1 LDS site within the searched area.

| Site   | Address        | Map ID | Page |
|--|----------------|--------|------|
| RIVERSIDE SAND CO. D<br>Global Id: L10009386772<br>Status: Completed - Case Closed | 6800 VAN BUREN | 97     | 354  |

## EXECUTIVE SUMMARY

AST: A listing of aboveground storage tank petroleum storage tank locations.

A review of the AST list, as provided by EDR, and dated 08/01/2009 has revealed that there is 1 AST site within the searched area.

| <u>Site</u> | <u>Address</u> | <u>Map ID</u> | <u>Page</u> |
|-------------|----------------|---------------|-------------|
| RUBIDOUX    | 6851 VAN BUREN | 105           | 369         |

DRYCLEANERS: A list of drycleaner related facilities that have EPA ID numbers. These are facilities with certain SIC codes: power laundries, family and commercial; garment pressing and cleaners' agents; linen supply; coin-operated laundries and cleaning; drycleaning plants except rugs; carpet and upholster cleaning; industrial launderers; laundry and garment services.

A review of the DRYCLEANERS list, as provided by EDR, and dated 08/10/2015 has revealed that there is 1 DRYCLEANERS site within the searched area.

| <u>Site</u>  | <u>Address</u>    | <u>Map ID</u> | <u>Page</u> |
|--|-------------------|---------------|-------------|
| PLAZA CLEANERS<br>EPA Id: CAL000279898<br>EPA Id: CAL000311099 | 8304 LIMONITE AVE | 70            | 291         |

CDL: A listing of drug lab locations. Listing of a location in this database does not indicate that any illegal drug lab materials were or were not present there, and does not constitute a determination that the location either requires or does not require additional cleanup work.

A review of the CDL list, as provided by EDR, and dated 12/31/2014 has revealed that there are 10 CDL sites within the searched area.

| <u>Site</u>                                       | <u>Address</u>           | <u>Map ID</u> | <u>Page</u> |
|---|--------------------------|---------------|-------------|
| Not reported<br>Facility Id: 200205125            | 9927 UNION STREET        | 21            | 133         |
| Not reported<br>Facility Id: 199810053            | 9871 UNION STREET        | 23            | 134         |
| Not reported<br>Facility Id: 199612053            | 9041 VAN BUREN           | 56            | 273         |
| Not reported<br>Facility Id: 199606024            | 8550 YEARLING WAY        | 62            | 279         |
| Not reported<br>Facility Id: 199810025            | 6088 COLLINS ST          | 64            | 281         |
| Not reported<br>Facility Id: 200003035            | 6088 COLLINS ST          | 64            | 281         |
| <b>ALBERTSONS #6576</b><br>Facility Id: 201303010 | <b>8310 LIMONITE AVE</b> | <b>70</b>     | <b>286</b>  |
| Not reported<br>Facility Id: 199705051            | 6303 EUCALYPTUS STRE     | 82            | 331         |
| Not reported                                      | 6341 CANDLELIGHT DR      | 85            | 334         |

## EXECUTIVE SUMMARY

Facility Id: 200106056  
 Not reported CORNER OF PEDLEY ROA 92 339  
 Facility Id: 199703121

HAZNET: The data is extracted from the copies of hazardous waste manifests received each year by the DTSC. The annual volume of manifests is typically 700,000-1,000,000 annually, representing approximately 350,000-500,000 shipments. Data from non-California manifests & continuation sheets are not included at the present time. Data are from the manifests submitted without correction, and therefore many contain some invalid values for data elements such as generator ID, TSD ID, waste category, & disposal method. The source is the Department of Toxic Substance Control is the agency. This database begins with calendar year 1993.

A review of the HAZNET list, as provided by EDR, and dated 12/31/2013 has revealed that there are 142 HAZNET sites within the searched area.

| <u>Site</u>                                  | <u>Address</u>        | <u>Map ID</u> | <u>Page</u> |
|--|-----------------------|---------------|-------------|
| COUNTRY VILLAGE APAR<br>GEPaid: CAC002640491 | 10470 S LYNN          | 1             | 47          |
| BERGANDI MACHINERY C<br>GEPaid: CAL000294175 | 3575 GRAPEVINE ST     | 2             | 47          |
| HIGHLAND PLASTICS IN<br>GEPaid: CAL000206122 | 3650 DULLES DR        | 3             | 49          |
| BEACON PROPERTY MANA<br>GEPaid: CAC002621772 | 3775 EVE CIR APT H    | 4             | 50          |
| GS POLYMERS INC<br>GEPaid: CAL000363845      | 3687 GRAPEVINE ST     | 5             | 51          |
| BEACON PROPERTY MANA<br>GEPaid: CAC002622292 | 3661 EVE CIRCLE, UNI  | 6             | 52          |
| DOW CHEMICAL<br>GEPaid: CAC002653030         | 3743 GRAPEVINE ST     | 7             | 53          |
| DIVERSIFIED TRUCK CE<br>GEPaid: CAL000288087 | 3777 DE FOREST CIR    | 8             | 53          |
| DIVERSIFIED SALES SE<br>GEPaid: CAL000224205 | 3777 DE FOREST CIR    | 8             | 55          |
| FAB DIVERSIFIED SERV<br>GEPaid: CAL000342090 | 3777 DE FOREST CIR    | 8             | 56          |
| BLUE STAR METALS<br>GEPaid: CAL000275156     | 3840 WACKER DR        | 10            | 61          |
| BROCKWAY STANDARD IN<br>GEPaid: CAL000089917 | 3840 WACKER DR        | 10            | 63          |
| MULTISOURCE PRP INC<br>GEPaid: CAL000297562  | 3836 WACKER DR        | 10            | 65          |
| STOCKTON WIRE PRODUC<br>GEPaid: CAL000033535 | 3834 WACKER DRIVE     | 10            | 65          |
| ZEAKS CUSTOMS<br>GEPaid: CAL000285779        | 3832 WACKER DR        | 10            | 66          |
| <b>TAB TRANSPORTATION</b>                    | <b>3832 WACKER DR</b> | <b>10</b>     | <b>68</b>   |

## EXECUTIVE SUMMARY

|   |                       |           |           |
|---|-----------------------|-----------|-----------|
| GEPaid: CAR000071449  |                       |           |           |
| TAB WAREHOUSE & DIST<br>GEPaid: CAL000146760                        | 3832 WACKER DR        | 10        | 70        |
| STEALTH CONCEALMENT<br>GEPaid: CAL000360283<br>GEPaid: CAC002657082 | 3832 WACKER DR        | 10        | 72        |
| CLASSIC MOTOR CAR CO<br>GEPaid: CAL000012460                        | 3832 WACKER DR        | 10        | 73        |
| LORCIN ENGINEERING C<br>GEPaid: CAL000116213                        | 3830 WACKER DR        | 10        | 75        |
| MICRODYNE PLASTICS I<br>GEPaid: CAL000191858                        | 3830 WACKER DR        | 10        | 75        |
| LORCIN ENGINEERING,<br>GEPaid: CAC001003456                         | 3830 WACKER RD        | 10        | 77        |
| ANGELUS MANUFACTURIN<br>GEPaid: CAL000031857                        | 3828 WACKER DRIVE     | 10        | 77        |
| TIME & ALARM CO<br>GEPaid: CAC002310785                             | 3828 WACKER DRIVE     | 10        | 79        |
| CONOCO PUMPING CORP<br>GEPaid: CAC002639024                         | 3810 WACKER DR        | 10        | 81        |
| <b>BIKERS DREAM</b><br>GEPaid: CAR000068668                         | <b>3810 WACKER DR</b> | <b>10</b> | <b>82</b> |
| ZEAKS DESIGN<br>GEPaid: CAL000196172                                | 3810 WACKER DR        | 10        | 85        |
| ULTRA MOTORCYCLE COM<br>GEPaid: CAL000183541                        | 3810 WACKER DR        | 10        | 86        |
| ULTRA ACQUISITIONS INC<br>GEPaid: CAL000190947                      | 3810 WACKER DR        | 10        | 87        |
| COMPLETE FOOD SERVIC<br>GEPaid: CAL000023258                        | 3815 WABASH           | 11        | 89        |
| ADVANCE BUSINESS FOR<br>GEPaid: CAL000023697                        | 3810 WABASH DRIVE     | 11        | 91        |
| ADVANCE BUSINESS GRA<br>GEPaid: CAD983597352                        | 3810 WABASH RD        | 11        | 93        |
| ABG ACQUISITION CORP<br>GEPaid: CAL000345404                        | 3810 WABASH DR        | 11        | 94        |
| HERITAGE CONTAINER<br>GEPaid: CAL000067145                          | 3850 WABASH           | 12        | 102       |
| RUSKIN CO<br>GEPaid: CAD982018855                                   | 3847 WABASH DR        | 12        | 106       |
| BARKLEY INC<br>GEPaid: CAL000038971                                 | 10240 SAN SEVAINE WA  | 14        | 111       |
| PAVEMENT RECYCLING S<br>GEPaid: CAL000341422                        | 10240 SAN SEVAINE WA  | 14        | 113       |
| HARTE-HANKS COMPRINT<br>GEPaid: CAD982417420                        | 3885 WABASH           | 15        | 114       |
| HARTE-HANKS COMPRINT  | 3885 WABASH DR        | 15        | 116       |



## EXECUTIVE SUMMARY

|                             |                            |           |            |
|-----------------------------|----------------------------|-----------|------------|
| GEPaid: CAL000345069        |                            |           |            |
| HOOVER GROUP INC            | 4085 BAIN ST               | 16        | 117        |
| GEPaid: CAL923054570        |                            |           |            |
| <b>IMPERIAL WESTERN PRO</b> | <b>4085 BAIN ST</b>        | <b>16</b> | <b>121</b> |
| GEPaid: CAL000354111        |                            |           |            |
| STATION #17 GLEN AVO        | 10400 SAN SEVAINE WA       | 18        | 129        |
| GEPaid: CAC002703405        |                            |           |            |
| TONY & LINDA BROYLES        | 4020 BAIN ST               | 19        | 131        |
| GEPaid: CAL000279905        |                            |           |            |
| HUD INTOWN PROPRTIE         | 4370 CONNING ST            | 20        | 131        |
| GEPaid: CAC001504952        |                            |           |            |
| MISSION AUTO BODY           | 4223 LINDSAY ST            | 22        | 133        |
| GEPaid: CAL000275242        |                            |           |            |
| BOB HAMILTON TRK            | 9650 BELLEGRAVE            | 24        | 134        |
| GEPaid: CAL000006334        |                            |           |            |
| ALL COMMERCIAL TOWIN        | 9649 BELLEGRAVE AVE        | 24        | 136        |
| GEPaid: CAL000306936        |                            |           |            |
| ORCO BLOCK COMPANY-R        | 4510 RUTILE ST             | 28        | 139        |
| GEPaid: CAD981669260        |                            |           |            |
| <b>MIRA LOMA ARCO</b>       | <b>10015 BELLGRAVE AVE</b> | <b>30</b> | <b>156</b> |
| GEPaid: CAR000104729        |                            |           |            |
| MIRA LOMA ARCO AM/PM        | 10015 BELLEGRAVE AVE       | 31        | 161        |
| GEPaid: CAL000278158        |                            |           |            |
| APS MIRA LOMA INC           | 10015 BELLEGRAVE AVE       | 31        | 163        |
| GEPaid: CAL000333275        |                            |           |            |
| MODICA-SPECK LLC            | 10055 BELLEGRAVE UNI       | 32        | 164        |
| GEPaid: CAC002588098        |                            |           |            |
| WELLS FARGO BANK NA         | 10055 BELLEGRAVE AVE       | 32        | 166        |
| GEPaid: CAC002700932        |                            |           |            |
| CALVARY CHAPEL              | 9215 ORCO PKWY STE A       | 33        | 166        |
| GEPaid: CAC002629145        |                            |           |            |
| SACRED HEART CUSTOM         | 9227 ORCO PKWY STE I       | 33        | 167        |
| GEPaid: CAL000365161        |                            |           |            |
| DASA RACING                 | 9251 ORCO PKWY UNIT        | 33        | 168        |
| GEPaid: CAL000342973        |                            |           |            |
| EXTREME FABRICATION         | 9251 ORCO PKWY UNIT        | 33        | 168        |
| GEPaid: CAL000267384        |                            |           |            |
| NEAL TRUCKING, INC.         | 9263 ORCO PKWY UNIT        | 33        | 169        |
| GEPaid: CAL000230289        |                            |           |            |
| DON'S VACX                  | 9275 ORCO PKWY STE E       | 33        | 171        |
| GEPaid: CAC002613782        |                            |           |            |
| WEST COAST COLLISION        | 9287 ORCO PKWY STE A       | 33        | 172        |
| GEPaid: CAL000236203        |                            |           |            |
| WILLIAM'S SCOTSMAN          | 9400 GALENA ST             | 35        | 175        |
| GEPaid: CAC002610331        |                            |           |            |
| EL DORADO NATIONAL          | 9670 GALENA ST             | 36        | 181        |

## EXECUTIVE SUMMARY

|                      |                      |    |     |
|----------------------|----------------------|----|-----|
| GEPaid: CAL000284446 |                      |    |     |
| MIKE ALLEC           | 9700 GALENA ST       | 37 | 187 |
| GEPaid: CAC001325976 |                      |    |     |
| PACIFIC COAST VOLVO  | 9700 GALENA ST       | 37 | 192 |
| GEPaid: CAD981571722 |                      |    |     |
| INLAND EMPIRE & WHIT | 9700 GALENA ST       | 37 | 194 |
| GEPaid: CAL000111760 |                      |    |     |
| PACIFIC MOTOR TRUCKI | 9700 GALENA ST       | 37 | 194 |
| GEPaid: CAL000281295 |                      |    |     |
| TE OF CALIFORNIA INC | 9700 GALENA ST       | 37 | 196 |
| GEPaid: CAL000266983 |                      |    |     |
| MIKE ALEC            | 9700 GALENA ST       | 37 | 197 |
| GEPaid: CAC002570094 |                      |    |     |
| FOOD EXPRESS INC     | 4720 BROOKHOLLOW CIR | 38 | 197 |
| GEPaid: CAL000111804 |                      |    |     |
| PETCON               | 4720 BROOKHOLLOW CIR | 38 | 202 |
| GEPaid: CAC002568006 |                      |    |     |
| ICE REFRIGERATION SE | 4705 BROOKHOLLOW CIR | 38 | 204 |
| GEPaid: CAL000328594 |                      |    |     |
| PARTNERS ALLIANCE CO | 4705 BROOKHOLLOW CIR | 38 | 205 |
| GEPaid: CAL000333897 |                      |    |     |
| ECO FARMS CITRUS CO  | 4705 BROOK HOLLOW CI | 38 | 206 |
| GEPaid: CAC001501448 |                      |    |     |
| FLYER GRAPHICS INC   | 4685 BROOKHOLLOW     | 38 | 207 |
| GEPaid: CAL000142678 |                      |    |     |
| PAUL OLTMANS INVESTM | 4685 BROOKHOLLOW     | 38 | 210 |
| GEPaid: CAC002231449 |                      |    |     |
| BIRDY SING           | 4775 BROOKHOLLOW CIR | 39 | 212 |
| GEPaid: CAC002613228 |                      |    |     |
| ENVIRONMENTAL PRODUC | 4775 BROOKHOLLOW CIR | 39 | 212 |
| GEPaid: CAL000113808 |                      |    |     |
| G & F HORSE TRAILER  | 4850 FELSPAR ST      | 41 | 216 |
| GEPaid: CAL000153648 |                      |    |     |
| JEFF KIRKPATRICK     | 4850 FELSPAR ST      | 41 | 217 |
| GEPaid: CAC002685335 |                      |    |     |
| PEGGS COMPANY INC TH | 4851 FELSPAR ST      | 41 | 221 |
| GEPaid: CAL000059043 |                      |    |     |
| THE PEGGS CO. INC.   | 4851 FELSPAR ST      | 41 | 224 |
| GEPaid: CAL000301835 |                      |    |     |
| GTE                  | 4880 FELSPAR ST      | 42 | 225 |
| GEPaid: CAC001025920 |                      |    |     |
| VERIZON LOGISTICS    | 4880 FELDSPAR ST     | 42 | 228 |
| GEPaid: CAD982430308 |                      |    |     |
| NATIONAL AUTO BODY I | 4880 FELSPAR         | 42 | 229 |
| GEPaid: CAL000021340 |                      |    |     |
| G T E                | 4880 FELSPAR ST      | 42 | 231 |

## EXECUTIVE SUMMARY

|                         |                          |           |            |
|-------------------------|--------------------------|-----------|------------|
| GEPaid: CAC000756128    |                          |           |            |
| CAL PIN CORP            | 4911 FELSPAR ST STE      | 43        | 232        |
| GEPaid: CAL000298080    |                          |           |            |
| BK METAL WORKS          | 4911 FELSPAR ST #114     | 43        | 234        |
| GEPaid: CAL000275522    |                          |           |            |
| YOUR CORNER DENTIST     | 4955 FELSPAR ST STE      | 44        | 235        |
| GEPaid: CAL000178505    |                          |           |            |
| COMPETITIVE ASPHALT     | 8980 JURUPA RD           | 45        | 237        |
| GEPaid: CAC002640332    |                          |           |            |
| COMPETITIVE ASPHALT     | 8980 JURUPA RD           | 45        | 238        |
| GEPaid: CAC002650881    |                          |           |            |
| BLAZING INDUSTRIAL S    | 9020 JURUPA RD           | 46        | 238        |
| GEPaid: CAL000174946    |                          |           |            |
| OWEN TRAILERS INC       | 9020 JURUPA RD           | 46        | 240        |
| GEPaid: CAL000323797    |                          |           |            |
| BLAZING INDUSTRIAL S    | 9040 JURUPA RD           | 48        | 242        |
| GEPaid: CAL000204759    |                          |           |            |
| G & M OIL CO #121       | 9267 JURUPA RD           | 51        | 266        |
| GEPaid: CAL000275687    |                          |           |            |
| WYNN LUNCH, INC.        | 9267 JURUPA RD           | 51        | 270        |
| GEPaid: CAC001080016    |                          |           |            |
| T A RIVARD INC          | 5494 PEDLEY RD           | 55        | 272        |
| GEPaid: CAL000331535    |                          |           |            |
| KENNETH DANIEL JOHNS    | 8550 YEARLING WAY        | 62        | 278        |
| GEPaid: CLU960007160    |                          |           |            |
| PEARL E ACOSTA          | 8603 LIMONITE            | 69        | 286        |
| GEPaid: CAC001221600    |                          |           |            |
| <b>ALBERTSONS #6576</b> | <b>8310 LIMONITE AVE</b> | <b>70</b> | <b>286</b> |
| GEPaid: CAL000324923    |                          |           |            |
| PLAZA CLEANERS          | 8304 LIMONITE AVE        | 70        | 288        |
| GEPaid: CAL000279898    |                          |           |            |
| PLAZA CLEANERS          | 8304 LIMONITE AVE        | 70        | 290        |
| GEPaid: CAL000311099    |                          |           |            |
| FIRESTONE COMPLETE A    | 8360 LIMONITE AVE        | 71        | 293        |
| GEPaid: CAL000330089    |                          |           |            |
| ESTATE OF PEARL ACOS    | 8603, 8639, 8653 LIM     | 73        | 299        |
| GEPaid: CAC001262120    |                          |           |            |
| MARSHMAN'S SERVICE      | 8665 LIMONITE AVE        | 73        | 300        |
| GEPaid: CAL000093959    |                          |           |            |
| BRAKES PLUS             | 8665 LIMONITE AVE        | 73        | 306        |
| GEPaid: CAL000260223    |                          |           |            |
| HIGH DESERT OIL CO #    | 8677 LIMONITE AVE        | 73        | 307        |
| GEPaid: CAL000181585    |                          |           |            |
| ULTIMATE PERFORMANCE    | 8584 LIMONITE AVE        | 75        | 313        |
| GEPaid: CAL000209361    |                          |           |            |
| KEN BROWN               | 8584 LIMONITE AVENUE     | 75        | 313        |

## EXECUTIVE SUMMARY

|  |                        |            |            |
|--|------------------------|------------|------------|
| GEPaid: CAC000721256                         |                        |            |            |
| KRAGEN AUTO PARTS #7<br>GEPaid: CAL000176133 | 8702 LIMONITE CT       | 76         | 314        |
| ALL CAR AUTO REPAIR<br>GEPaid: CAL000329652  | 8766 LIMONITE CT       | 77         | 316        |
| DALCAR AUTO REPAIR<br>GEPaid: CAL000307881   | 8766 LIMONITE CT       | 77         | 316        |
| RIVERSIDE MEDICAL CL<br>GEPaid: CAL000143889 | 6250 CLAY ST           | 78         | 318        |
| RIVERSIDE MEDICAL CL<br>GEPaid: CAR000070102 | 6250 CLAY ST           | 78         | 319        |
| A.M. ORTEGA CONSTRUC<br>GEPaid: CAL000265900 | 6261 PEDLEY RD         | 79         | 320        |
| KRETSCHMAR & SMITH I<br>GEPaid: CAL000169739 | 6293 PEDLEY RD         | 80         | 322        |
| MEEKINS RENTALS<br>GEPaid: CAL000010224      | 6293 PEDLEY RD         | 80         | 325        |
| DONALD DAMERELL<br>GEPaid: CAC002715252      | 6291 PEDLEY RD         | 80         | 325        |
| RIVERSIDE MACHINE WO<br>GEPaid: CAL000048869 | 6301 BALDWIN AVENUE    | 81         | 327        |
| ARTISTIC MAINTENANCE<br>GEPaid: CAL000323779 | 8675 63RD ST           | 83         | 332        |
| ALCORN FENCE COMPANY<br>GEPaid: CAL000187611 | 6445 PEDLEY RD         | 86         | 335        |
| ALCORN FENCE COMPANY<br>GEPaid: CAL000143610 | 6445 PEDLEY ROAD       | 86         | 335        |
| HUD INTOWN PROPRTIE<br>GEPaid: CAC001501736  | 7460 CANDLELIGHT DR    | 88         | 336        |
| WHEELER PAVING INC<br>GEPaid: CAL000288911   | 8432 63RD AVE          | 89         | 337        |
| HUD IN TOWN PROPRTI<br>GEPaid: CAC001249296  | 6617 THUNDER BAY TRI   | 90         | 338        |
| JOHN STEELESMITH<br>GEPaid: CAC002605739     | 8368 63RD ST           | 91         | 338        |
| GREAT WESTERN BANK<br>GEPaid: CAP601252558   | 6619 PEDLEY RD         | 94         | 339        |
| NORTHWEST PIPE CO<br>GEPaid: CAL000102793    | 6501 CLAY ST           | 96         | 349        |
| CALIF STEEL PRESSURE<br>GEPaid: CAL912243718 | 6501 CLAY ST           | 96         | 350        |
| UNITED CONCRETE PIPE<br>GEPaid: CAD980636740 | 6501 CLAY STREET       | 96         | 351        |
| CREST STEEL CORP<br>GEPaid: CAL000055427     | 6580 GENERAL DRIVE     | 99         | 354        |
| <b>WESTERN METAL LATH</b>                    | <b>6510 GENERAL DR</b> | <b>101</b> | <b>361</b> |

## EXECUTIVE SUMMARY

|  |                      |     |     |
|--|----------------------|-----|-----|
| GEPaid: CAD983593658                         |                      |     |     |
| COUNTY OF RIVERSIDE<br>GEPaid: CAC002708619  | 6841 VAN BUREN BLVD  | 103 | 366 |
| MALCOLM DRILLING INC<br>GEPaid: CAC002672361 | CLAY ST & VAN BUREN  | 104 | 368 |
| RIVERSIDE COUNTY TRA<br>GEPaid: CAL000080383 | 6851 VAN BUREN BLVD  | 105 | 370 |
| RIVERSIDE COUNTY - W<br>GEPaid: CAH111001181 | 6851 VAN BUREN BLVD  | 105 | 372 |
| RIVERSIDE COUNTY HOU<br>GEPaid: CAH111000050 | 6851 VAN BUREN BLVD  | 105 | 376 |
| TRIPLE H FOOD PROCES<br>GEPaid: CAL000291768 | 5821 WILDERNESS AVE  | 107 | 383 |
| APACHE PRODUCTS<br>GEPaid: CAL000111454      | 6918 ED PERKIC       | 108 | 385 |
| EAGLE POLYISO CORP<br>GEPaid: CAL000191432   | 6918-6942 ED PERKIC  | 108 | 386 |
| MOLDED DEVICES INC<br>GEPaid: CAL000312056   | 6918 ED PERKIC ST    | 108 | 388 |
| MOULDED DEVICES INC<br>GEPaid: CAC002592985  | 6918 ED PERKIC ST    | 108 | 389 |
| APACHE PRODUCTS COMP<br>GEPaid: CAL000114000 | 6942 ED PERKIC STREE | 108 | 391 |

EMI: Toxics and criteria pollutant emissions data collected by the ARB and local air pollution agencies

A review of the EMI list, as provided by EDR, and dated 12/31/2012 has revealed that there are 18 EMI sites within the searched area.

| <u>Site</u>  | <u>Address</u>        | <u>Map ID</u> | <u>Page</u> |
|--|-----------------------|---------------|-------------|
| CLASSIC MOTOR CAR CO<br>Facility Id: 57620         | 3832 WACKER DR        | 10            | 73          |
| QCA CORP<br>Facility Id: 57798                     | 3828 WACKER           | 10            | 78          |
| <b>ADVANCE BUSINESS FOR</b><br>Facility Id: 71607  | <b>3810 WABASH RD</b> | <b>11</b>     | <b>96</b>   |
| ADVANCE BUSINESS FOR<br>Facility Id: 71607         | 3810 WABASH DR        | 11            | 101         |
| HARTE HANKS CAL CDM<br>Facility Id: 60810          | 3885 WABASH DR        | 13            | 108         |
| <b>IMPERIAL WESTERN PRO</b><br>Facility Id: 107825 | <b>4085 BAIN ST</b>   | <b>16</b>     | <b>119</b>  |
| IMPERIAL WESTERN PRO<br>Facility Id: 160351        | 4085 BAIN ST          | 16            | 125         |
| PARS SERV PARTNERSHI                               | 10405 SAN SEVAINE WA  | 18            | 130         |

## EXECUTIVE SUMMARY

|                             |                             |            |            |
|-----------------------------|-----------------------------|------------|------------|
| Facility Id: 78029          |                             |            |            |
| <b>ORCO BLOCK CO INC</b>    | <b>4510 RUTILE ST</b>       | <b>28</b>  | <b>141</b> |
| Facility Id: 24046          |                             |            |            |
| ELDORADO NATIONAL           | 9670 GALENA ST              | 36         | 177        |
| Facility Id: 129419         |                             |            |            |
| <b>R D O TRUCK CENTER</b>   | <b>9700 GALENA ST</b>       | <b>37</b>  | <b>187</b> |
| Facility Id: 135858         |                             |            |            |
| PACIFIC EMPIRE VOLVO        | 9700 GALENA                 | 37         | 193        |
| Facility Id: 81692          |                             |            |            |
| <b>FLYER GRAPHICS INC</b>   | <b>4685 BROOKHOLLOW CIR</b> | <b>38</b>  | <b>209</b> |
| Facility Id: 105258         |                             |            |            |
| <b>PAGEANT SPAS INC</b>     | <b>4850 FELSPAR</b>         | <b>41</b>  | <b>218</b> |
| Facility Id: 48499          |                             |            |            |
| THE PEGGS COMPANY, I        | 4851 FELSPAR ST             | 41         | 223        |
| Facility Id: 119038         |                             |            |            |
| <b>MILLENNIUM TECHNICAL</b> | <b>4880 FELSPAR ST</b>      | <b>42</b>  | <b>230</b> |
| Facility Id: 79043          |                             |            |            |
| <b>SANTA FE INDUSTRIES</b>  | <b>9020 JURUPA RD</b>       | <b>47</b>  | <b>241</b> |
| Facility Id: 108761         |                             |            |            |
| <b>WESTERN METAL LATH</b>   | <b>6510 GENERAL DR</b>      | <b>101</b> | <b>361</b> |
| Facility Id: 80597          |                             |            |            |

ENVIROSTOR: The Department of Toxic Substances Control's (DTSC's) Site Mitigation and Brownfields Reuse Program's (SMBRP's) EnviroStor database identifies sites that have known contamination or sites for which there may be reasons to investigate further. The database includes the following site types: Federal Superfund sites (National Priorities List (NPL)); State Response, including Military Facilities and State Superfund; Voluntary Cleanup; and School sites. EnviroStor provides similar information to the information that was available in CalSites, and provides additional site information, including, but not limited to, identification of formerly-contaminated properties that have been released for reuse, properties where environmental deed restrictions have been recorded to prevent inappropriate land uses, and risk characterization information that is used to assess potential impacts to public health and the environment at contaminated sites.

A review of the ENVIROSTOR list, as provided by EDR, and dated 08/03/2015 has revealed that there are 2 ENVIROSTOR sites within the searched area.

| <u>Site</u>  | <u>Address</u>      | <u>Map ID</u> | <u>Page</u> |
|--|---------------------|---------------|-------------|
| LORCIN ENGRG. CO., I<br>Facility Id: 71003324<br>Status: Inactive - Needs Evaluation | 3830 WACKER DRIVE   | 10            | 76          |
| <b>UNITED CONCRETE PIPE</b><br>Facility Id: 33330021<br>Status: Refer: RWQCB         | <b>6501 CLAY ST</b> | <b>95</b>     | <b>342</b>  |

## EXECUTIVE SUMMARY

PEST LIC: A listing of licenses and certificates issued by the Department of Pesticide Regulation. The DPR issues licenses and/or certificates to: Persons and businesses that apply or sell pesticides; Pest control dealers and brokers; Persons who advise on agricultural pesticide applications.

A review of the PEST LIC list, as provided by EDR, and dated 09/08/2015 has revealed that there are 2 PEST LIC sites within the searched area.

| <u>Site</u>      | <u>Address</u>       | <u>Map ID</u> | <u>Page</u> |
|------------------|----------------------|---------------|-------------|
| ROY ANTHONY      | 10405 SAN SEVAINE WA | 18            | 130         |
| GUALBERTO CURIEL | 9434 JURUPA RD       | 53            | 272         |

WMUDS/SWAT: The Waste Management Unit Database System is used for program tracking and inventory of waste management units. The source is the State Water Resources Control Board.

A review of the WMUDS/SWAT list, as provided by EDR, and dated 04/01/2000 has revealed that there is 1 WMUDS/SWAT site within the searched area.

| <u>Site</u>          | <u>Address</u>      | <u>Map ID</u> | <u>Page</u> |
|----------------------|---------------------|---------------|-------------|
| RIVERSIDE SAND CO. D | 6800 VAN BUREN BLVD | 65            | 281         |

### EDR PROPRIETARY RECORDS

EDR US Hist Auto Stat: EDR has searched selected national collections of business directories and has collected listings of potential gas station/filling station/service station sites that were available to EDR researchers. EDR's review was limited to those categories of sources that might, in EDR's opinion, include gas station/filling station/service station establishments. The categories reviewed included, but were not limited to gas, gas station, gasoline station, filling station, auto, automobile repair, auto service station, service station, etc. This database falls within a category of information EDR classifies as "High Risk Historical Records", or HRHR. EDR's HRHR effort presents unique and sometimes proprietary data about past sites and operations that typically create environmental concerns, but may not show up in current government records searches.

A review of the EDR US Hist Auto Stat list, as provided by EDR, has revealed that there are 22 EDR US Hist Auto Stat sites within the searched area.

| <u>Site</u>  | <u>Address</u>      | <u>Map ID</u> | <u>Page</u> |
|--------------|---------------------|---------------|-------------|
| Not reported | 4223 LINDSAY ST     | 22            | 133         |
| Not reported | 9395 STRATHMORE LN  | 25            | 137         |
| Not reported | 9840 UNION ST       | 26            | 137         |
| Not reported | 10015 BELLEGRAVE AV | 31            | 162         |
| Not reported | 9251 ORCO PKWY      | 33            | 168         |
| Not reported | 9263 ORCO PKWY      | 33            | 170         |
| Not reported | 9287 ORCO PKWY      | 33            | 172         |
| Not reported | 9300 JURUPA RD      | 51            | 254         |
| Not reported | 5419 PEDLEY RD      | 54            | 272         |
| Not reported | 8888 60TH ST        | 59            | 275         |
| Not reported | 6019 COLLINS ST     | 61            | 277         |
| Not reported | 8848 MAIN ST        | 67            | 283         |
| Not reported | 8848 MAIN           | 67            | 283         |
| Not reported | 8360 LIMONITE AVE   | 71            | 292         |
| Not reported | 8665 LIMONITE AVE   | 73            | 299         |

## EXECUTIVE SUMMARY

| <u>Site</u>  | <u>Address</u>      | <u>Map ID</u> | <u>Page</u> |
|--------------|---------------------|---------------|-------------|
| Not reported | 8665 LIMONITE AVE   | 73            | 300         |
| Not reported | 8584 LIMONITE AVE   | 75            | 312         |
| Not reported | 8702 LIMONITE CT    | 76            | 314         |
| Not reported | 8766 LIMONITE CT    | 77            | 315         |
| Not reported | 7686 HIGH PRAIRIE T | 87            | 336         |
| Not reported | 7946 LINARES AVE    | 93            | 339         |
| Not reported | 6519 CLAY ST        | 98            | 354         |

EDR US Hist Cleaners: EDR has searched selected national collections of business directories and has collected listings of potential dry cleaner sites that were available to EDR researchers. EDR's review was limited to those categories of sources that might, in EDR's opinion, include dry cleaning establishments. The categories reviewed included, but were not limited to dry cleaners, cleaners, laundry, laundromat, cleaning/laundry, wash & dry etc. This database falls within a category of information EDR classifies as "High Risk Historical Records", or HRHR. EDR's HRHR effort presents unique and sometimes proprietary data about past sites and operations that typically create environmental concerns, but may not show up in current government records searches.

A review of the EDR US Hist Cleaners list, as provided by EDR, has revealed that there are 3 EDR US Hist Cleaners sites within the searched area.

| <u>Site</u>  | <u>Address</u>    | <u>Map ID</u> | <u>Page</u> |
|--------------|-------------------|---------------|-------------|
| Not reported | 4955 FELSPAR ST   | 44            | 237         |
| Not reported | 9245 JURUPA RD    | 51            | 255         |
| Not reported | 8304 LIMONITE AVE | 70            | 289         |

RGA LUST: The EDR Recovered Government Archive Leaking Underground Storage Tank database provides a list of LUST incidents derived from historical databases and includes many records that no longer appear in current government lists. Compiled from Records formerly available from the State Water Resources Control Board in California.

A review of the RGA LUST list, as provided by EDR, has revealed that there are 6 RGA LUST sites within the searched area.

| <u>Site</u>          | <u>Address</u>      | <u>Map ID</u> | <u>Page</u> |
|----------------------|---------------------|---------------|-------------|
| KOKO'S ARCO (FORMER) | 9300 JURUPA RD      | 51            | 248         |
| AMX RIVERSIDE        | 9267 JURUPA RD      | 51            | 255         |
| AMX RIVERSIDE / G &  | 9267 JURUPA RD      | 51            | 255         |
| AMX RIVERSIDE        | 9267 JURUPA ROAD    | 51            | 255         |
| MARSHMAN'S SERVICE   | 8665 LIMONITE AVE   | 73            | 300         |
| SOUTHWEST PAINTING C | 6251 BALDWIN AVENUE | 81            | 330         |



## **EXECUTIVE SUMMARY**

Please refer to the end of the findings report for unmapped orphan sites due to poor or inadequate address information.

MAP FINDINGS SUMMARY

| <u>Database</u>               | <u>Total<br/>Plotted</u> |
|-------------------------------|--------------------------|
| <b><u>FEDERAL RECORDS</u></b> |                          |
| NPL                           | 1                        |
| Proposed NPL                  | 0                        |
| Delisted NPL                  | 0                        |
| NPL LIENS                     | 0                        |
| CERCLIS                       | 1                        |
| CERC-NFRAP                    | 1                        |
| LIENS 2                       | 0                        |
| CORRACTS                      | 0                        |
| RCRA-TSDF                     | 0                        |
| RCRA-LQG                      | 2                        |
| RCRA-SQG                      | 12                       |
| RCRA-CESQG                    | 0                        |
| RCRA NonGen / NLR             | 2                        |
| US ENG CONTROLS               | 1                        |
| US INST CONTROL               | 0                        |
| ERNS                          | 7                        |
| HMIRS                         | 0                        |
| DOT OPS                       | 0                        |
| US CDL                        | 0                        |
| US BROWNFIELDS                | 0                        |
| DOD                           | 0                        |
| FUDS                          | 0                        |
| LUCIS                         | 0                        |
| CONSENT                       | 1                        |
| ROD                           | 1                        |
| UMTRA                         | 0                        |
| ODI                           | 0                        |
| DEBRIS REGION 9               | 0                        |
| US MINES                      | 1                        |
| TRIS                          | 0                        |
| TSCA                          | 0                        |
| FTTS                          | 0                        |
| HIST FTTS                     | 0                        |
| SSTS                          | 1                        |
| ICIS                          | 0                        |
| PADS                          | 0                        |
| MLTS                          | 0                        |
| RADINFO                       | 0                        |
| FINDS                         | 26                       |
| RAATS                         | 0                        |
| RMP                           | 0                        |
| PCB TRANSFORMER               | 0                        |
| US HIST CDL                   | 0                        |
| SCRD DRYCLEANERS              | 0                        |
| LEAD SMELTERS                 | 0                        |
| US AIRS                       | 0                        |
| COAL ASH EPA                  | 0                        |
| US FIN ASSUR                  | 0                        |

MAP FINDINGS SUMMARY

| <u>Database</u>  | <u>Total<br/>Plotted</u> |
|------------------|--------------------------|
| EPA WATCH LIST   | 0                        |
| PRP              | 1                        |
| 2020 COR ACTION  | 0                        |
| COAL ASH DOE     | 0                        |
| FEDERAL FACILITY | 0                        |
| FEMA UST         | 0                        |

**STATE AND LOCAL RECORDS**

|                   |     |
|-------------------|-----|
| HIST Cal-Sites    | 0   |
| CA BOND EXP. PLAN | 0   |
| SCH               | 0   |
| Toxic Pits        | 0   |
| SWF/LF            | 0   |
| WDS               | 9   |
| NPDES             | 16  |
| UIC               | 0   |
| Cortese           | 0   |
| HIST CORTESE      | 5   |
| SWRCY             | 0   |
| LUST              | 9   |
| CA FID UST        | 14  |
| SLIC              | 0   |
| UST               | 8   |
| HIST UST          | 11  |
| LIENS             | 0   |
| CUPA Listings     | 0   |
| SWEEPS UST        | 14  |
| CHMIRS            | 19  |
| LDS               | 1   |
| MCS               | 0   |
| AST               | 1   |
| Notify 65         | 0   |
| DEED              | 0   |
| VCP               | 0   |
| DRYCLEANERS       | 1   |
| WIP               | 0   |
| ENF               | 0   |
| CDL               | 10  |
| RESPONSE          | 0   |
| HAZNET            | 142 |
| EMI               | 18  |
| ENVIROSTOR        | 2   |
| HAULERS           | 0   |
| PROC              | 0   |
| HWT               | 0   |
| WASTEWATER PITS   | 0   |
| MINES             | 0   |
| PEST LIC          | 2   |
| HWP               | 0   |
| MWMP              | 0   |

## MAP FINDINGS SUMMARY

| <u>Database</u>                       | <u>Total<br/>Plotted</u> |
|---------------------------------------|--------------------------|
| WMUDS/SWAT                            | 1                        |
| BROWNFIELDS                           | 0                        |
| <b><u>TRIBAL RECORDS</u></b>          |                          |
| INDIAN RESERV                         | 0                        |
| INDIAN ODI                            | 0                        |
| INDIAN LUST                           | 0                        |
| INDIAN UST                            | 0                        |
| INDIAN VCP                            | 0                        |
| <b><u>EDR PROPRIETARY RECORDS</u></b> |                          |
| EDR MGP                               | 0                        |
| EDR US Hist Auto Stat                 | 22                       |
| EDR US Hist Cleaners                  | 3                        |
| RGA LUST                              | 6                        |
| RGA LF                                | 0                        |

### NOTES:

Sites may be listed in more than one database

MAP FINDINGS

Map ID  
 Direction  
 Distance  
 Distance (ft.)Site

EDR ID Number

Database(s) EPA ID Number

**NPL Region**  
**STRINGFELLOW**  
**3490 PYRITE ST**  
**MIRA LOMA, CA 91752**

**NPL 1000257347**  
**CERCLIS CAT080012826**  
**RCRA-SQG**  
**US ENG CONTROLS**  
**CONSENT**  
**ROD**  
**PRP**

**Additional polygons located at: 1 ft.; 1 ft.; 1 ft.**

**NPL:**

EPA ID: CAT080012826  
 Cerclis ID: 0902680  
 EPA Region: 9  
 Federal: G  
 Final Date: 1983-09-08 00:00:00  
 Site Score: Not reported

**Category Details:**

NPL Status: Currently on the Final NPL  
 Category Description: Depth To Aquifer-> 10 And <= 25 Feet  
 Category Value: 20

NPL Status: Currently on the Final NPL  
 Category Description: Distance To Nearest Population-> 0 And <= 1/4 Mile  
 Category Value: 50

**Site Details:**

Site Name: STRINGFELLOW  
 Site Status: Final  
 Site Zip: 91752  
 Site City: MIRA LOMA  
 Site State: CA  
 Federal Site: No  
 Site County: RIVERSIDE  
 EPA Region: 09  
 Date Proposed: 12/30/82  
 Date Deleted: Not reported  
 Date Finalized: 09/08/83

**Substance Details:**

NPL Status: Currently on the Final NPL  
 Substance ID: Not reported  
 Substance: Not reported  
 CAS #: Not reported  
 Pathway: Not reported  
 Scoring: Not reported

NPL Status: Currently on the Final NPL  
 Substance ID: A020  
 Substance: CHROMIUM AND COMPOUNDS  
 CAS #: Not reported  
 Pathway: NO PATHWAY INDICATED  
 Scoring: 1

NPL Status: Currently on the Final NPL  
 Substance ID: A023  
 Substance: DDE  
 CAS #: 72-55-9  
 Pathway: NO PATHWAY INDICATED

MAP FINDINGS

Map ID  
 Direction  
 Distance  
 Distance (ft.)Site

EDR ID Number

Database(s) EPA ID Number

**STRINGFELLOW (Continued)**

**1000257347**

|               |                            |
|---------------|----------------------------|
| Scoring:      | 1                          |
| NPL Status:   | Currently on the Final NPL |
| Substance ID: | A046                       |
| Substance:    | POLYCHLORINATED BIPHENYLS  |
| CAS #:        | 1336-36-3                  |
| Pathway:      | NO PATHWAY INDICATED       |
| Scoring:      | 1                          |
| NPL Status:   | Currently on the Final NPL |
| Substance ID: | C170                       |
| Substance:    | CHLORIDE                   |
| CAS #:        | 16887-00-6                 |
| Pathway:      | NO PATHWAY INDICATED       |
| Scoring:      | 1                          |
| NPL Status:   | Currently on the Final NPL |
| Substance ID: | C201                       |
| Substance:    | MANGANESE AND COMPOUNDS    |
| CAS #:        | Not reported               |
| Pathway:      | NO PATHWAY INDICATED       |
| Scoring:      | 1                          |
| NPL Status:   | Currently on the Final NPL |
| Substance ID: | C228                       |
| Substance:    | SULFATE                    |
| CAS #:        | 14808-79-8                 |
| Pathway:      | NO PATHWAY INDICATED       |
| Scoring:      | 1                          |
| NPL Status:   | Currently on the Final NPL |
| Substance ID: | C377                       |
| Substance:    | NITRATE                    |
| CAS #:        | 14797-55-8                 |
| Pathway:      | NO PATHWAY INDICATED       |
| Scoring:      | 1                          |
| NPL Status:   | Currently on the Final NPL |
| Substance ID: | P030                       |
| Substance:    | CYANIDES (SOLUBLE SALTS)   |
| CAS #:        | Not reported               |
| Pathway:      | NO PATHWAY INDICATED       |
| Scoring:      | 1                          |
| NPL Status:   | Currently on the Final NPL |
| Substance ID: | U061                       |
| Substance:    | DDT                        |
| CAS #:        | 50-29-3                    |
| Pathway:      | NO PATHWAY INDICATED       |
| Scoring:      | 1                          |

Summary Details:

Conditions at listing October 1981): The Stringfellow Site covers 22 acres in a canyon near Glen Avon Heights in southern California. From August 1956 to November 1972, an estimated 34 million gallons of liquid wastes spent acid, organics, and heavy metals) were dumped into surface impoundments. Heavy rainfall in the past has led to the release of ha arduous wastes into the

MAP FINDINGS

Map ID  
 Direction  
 Distance  
 Distance (ft.)Site

EDR ID Number  
 EPA ID Number

Database(s)

**STRINGFELLOW (Continued)**

**1000257347**

environment. Both surface water and ground water are contaminated. In December 1980, the site reverted to the State for failure to pay back taxes. Early in 1980, EPA's Regional Response Team directed the removal of over 10 million gallons of wastes from the site. About 828,000, authorized under Section 311 of the Clean Water Act, was spent to transport wastes, reinforce containment barriers, and repair the truck-loading areas. In 1981, the State undertook a program of temporary construction to stabilize the site. EPA assisted by awarding a 95,000 Cooperative Agreement using funds under the Resource Conservation and Recovery Act) to California for design work and additional analyses. After completion of the design, the State began another temporary construction program involving leachate controls, drainage controls, waste neutralization, and site grading and capping. Leachate is being hauled to an off-site facility for disposal. This is the top priority site in California. Status July 1983): On April 18, 1983, a draft Cooperative Agreement was received at EPA Headquarters. The agreement requested reimbursement for past State expenditures at the site, a remedial investigation and feasibility study, initial remedial measures for fencing and controlling erosion, and continued hauling of leachate to an off-site disposal facility. On April 21, 1983, the Department of Justice, on behalf of EPA, joined with the State to file a suit in U.S. District Court against 31 parties responsible for wastes associated with the site. In April and May 1983, both EPA and the State took emergency measures to maintain site integrity. These include temporary fencing, installation of a french drain, sampling, and other interim control measures.

Site Status Details:

NPL Status: Final  
 Proposed Date: 12/30/1982  
 Final Date: 09/08/1983  
 Deleted Date: Not reported

Narratives Details:

NPL Name: STRINGFELLOW  
 City: MIRA LOMA  
 State: CA

CERCLIS:

Site ID: 0902680  
 EPA ID: CAT080012826  
 Facility County: RIVERSIDE  
 Short Name: STRINGFELLOW  
 Congressional District: 41  
 IFMS ID: 0901  
 SMSA Number: 6780  
 USGC Hydro Unit: 18070203  
 Federal Facility: Not a Federal Facility  
 DMNSN Number: 17.00000  
 Site Orphan Flag: N  
 RCRA ID: Not reported  
 USGS Quadrangle: Not reported  
 Site Init By Prog: Not reported  
 NFRAP Flag: Not reported  
 Parent ID: Not reported  
 RST Code: D  
 EPA Region: 09  
 Classification: Industrial Waste Treatment

MAP FINDINGS

Map ID  
 Direction  
 Distance  
 Distance (ft.)Site

EDR ID Number

Database(s) EPA ID Number

**STRINGFELLOW (Continued)**

**1000257347**

Site Settings Code: RU  
 NPL Status: Currently on the Final NPL  
 DMNSN Unit Code: ACRE  
 RBRAC Code: Not reported  
 RResp Fed Agency Code: Not reported  
 Non NPL Status: Not reported  
 Non NPL Status Date: / /  
 Site Fips Code: 06065  
 CC Concurrence Date: / /  
 CC Concurrence FY: Not reported  
 Alias EPA ID: Not reported  
 Site FUDS Flag: Not reported

CERCLIS Site Contact Name(s):

Contact ID: 13003854.00000  
 Contact Name: Leslie Ramirez  
 Contact Tel: (415) 972-3978  
 Contact Title: Site Assessment Manager (SAM)  
 Contact Email: Not reported

Contact ID: 13003858.00000  
 Contact Name: Sharon Murray  
 Contact Tel: (415) 972-4250  
 Contact Title: Site Assessment Manager (SAM)  
 Contact Email: Not reported

Contact ID: 13004003.00000  
 Contact Name: Carl Brickner  
 Contact Tel: Not reported  
 Contact Title: Site Assessment Manager (SAM)  
 Contact Email: Not reported

Contact ID: 13003957.00000  
 Contact Name: Carmen Santiago-Ocasio  
 Contact Tel: (415) 972-3525  
 Contact Title: Remedial Project Manager (RPM)  
 Contact Email: Not reported

Contact ID: 9271138.00000  
 Contact Name: Richard Hiatt  
 Contact Tel: (415) 972-3170  
 Contact Title: Remedial Project Manager (RPM)  
 Contact Email: Not reported

Contact ID: 9000127.00000  
 Contact Name: Wayne Praskins  
 Contact Tel: (415) 972-3181  
 Contact Title: Remedial Project Manager (RPM)  
 Contact Email: Not reported

CERCLIS Site Alias Name(s):

Alias ID: 101  
 Alias Name: STRINGFELLOW CLASS I SITE (ABANDONED)  
 Alias Address: 3940 PYRITE ST  
 RIVERSIDE, CA 92509  
 Alias ID: 201



MAP FINDINGS

Map ID  
 Direction  
 Distance  
 Distance (ft.)Site

EDR ID Number  
 EPA ID Number

Database(s)

**STRINGFELLOW (Continued)**

**1000257347**

Alias Name: STRINGFELLOW ACID PITS

Alias Address: Not reported

CA

Alias ID: 301

Alias Name: STRINGFELLOW

Alias Address: END OF PYRITE 5 MI NW OF  
 RIVERSIDE, CA 92509

Alias ID: 302

Alias Name: STRINGFELLOW

Alias Address: 3490 PYRITE ST  
 RIVERSIDE, CA 92509

Alias ID: 303

Alias Name: STRINGFELLOW

Alias Address: 3490 PYRITE ST  
 GLEN AVON HEIGHTS, CA 92509

Alias ID: 201

Alias Comments: PREVIOUS EPA ID# AZD 981 416 977

Site Description: The Stringfellow site is located in Riverside County, approximately five miles northwest of the City of Riverside and one mile north of the Community of Glen Avon. The site is situated in a canyon on the southern slopes of the Jurupa Mountains. It lies in the natural drainage path of approximately 270 acres of the canyon watershed at the head of Pyrite Creek. The Stringfellow site potentially affects the Chino III Ground Water Basin, a domestic drinking water supply for approximately 40,000 potentially affected residents. The ground water supply is also used for industrial and agricultural purposes. During the site operation from 1956 to 1972, approximately 34 million gallons of toxic waste were disposed of at the site. Past disposal techniques included discharging liquid wastes, mainly acids and heavy metals, to ponds for solar evaporation and spraying liquid wastes into the air to accelerate evaporation. During operation, the site consisted of 3.5 acres of evaporation ponds and 5.6 acres of land contaminated by aeration operations. The total land area is approximately 22 acres. Substances disposed of include heavy metals such as chromium and cadmium, acids including sulfuric acid and organics, including DDT and TCE. In 1956, Stringfellow Quarry Company, Inc. opened a hazardous waste disposal site pursuant to a land use variance issued by the Riverside County Planning Commission. From 1957 through 1968, the site operated as a Class I hazardous waste disposal site. In 1969, during a heavy rainstorm period, an uncontrolled release of chemically contaminated water occurred. This material discharged down Pyrite Creek and through the Community of Glen Avon, located approximately one mile downstream. After this incident, the local community began to seek the closure of the site. In November 1972, the site was voluntarily closed by the Stringfellow Quarry Company, Inc. In 1974, The Riverside County Planning Commission revoked the Site's land use variance, and in 1975, the Regional Water Quality Control Board (RWQCB) was notified by the corporation that it was financially unable to continue maintenance of the site. Stringfellow Quarry Company, Inc. failed to pay property taxes after fiscal year 1973-1974. In 1975, the RWQCB declared the site a public nuisance as a non-operating industry. This action allowed the RWQCB to begin its study of the site and to place liens on the property for costs incurred for site closure actions. A report was produced in 1977 recommending the encapsulation of material onsite by: 1) injecting gel into fissures in the underlying bedrock; 2) installing monitoring and interceptor wells to locate and extract the downstream contaminated plume; and 3) installing a clay cap over the site. In 1978, the State legislature appropriated funds for abatement activities at the Stringfellow site. Before these activities could be initiated, heavy rainfall in the spring of 1978, once again, caused the site to overflow into Pyrite Creek, and downstream through Glen Avon. In order to

MAP FINDINGS

Map ID  
 Direction  
 Distance  
 Distance (ft.)Site

EDR ID Number

Database(s) EPA ID Number

**STRINGFELLOW (Continued)**

**1000257347**

prevent a catastrophic release from the site, approximately 800,000 gallons of chemically contaminated water was discharged to the Creek under the supervision of the RWQCB. Between 1978 and 1981, the RWQCB contracted for the removal of approximately 6.5 million gallons of liquid wastes and the DDT-contaminated material from the site. These wastes were hauled to class I hazardous waste disposal sites in southern California. In March, August, and September 1980 the Federal Regional Response Team (RRT), with the assistance of the U.S. Coast Guard Pacific Strike Team, was requested by the RWQCB to assist in preventing a third surface discharge. This response effort resulted in the removal of over ten million gallons of chemically contaminated water, reinforcement of the containment barriers, and improvement of the truck loading area. In 1980, the property was acquired by the State and Riverside County by tax deed. In 1981 the State purchased the County's interest in the property in order to facilitate the site's cleanup. Restrictions on the future use of the property have been recorded in the title to prevent future disturbances of the site. Following a public hearing on July 2, 1980, during which six alternatives for abating the problems at the site were discussed, RWQCB adopted Resolution No. 80-142, which called for implementing the alternative of complete removal of all liquid and solid wastes from the site. In December 1980, because it apparent that funding for the total removal alternative would not be granted, RWQCB adopted Resolution No. 80-219, which stated that an interim abatement program should be implemented to provide protection from leaching or washout of the waste material. In addition to protecting residents downstream and the environment, this interim program would facilitate the total removal of material once financing became available. The RWQCB was awarded a grant from the State Water Resources Control Board (SWRCB) to accomplish an interim abatement program for onsite containment of wastes. In 1981, geological and hydrological investigations were conducted. In May 1981, Resource Conservation and Recovery Act (RCRA) funds were provided by EPA to the RWQCB for design and construction engineering activities for the interim abatement program. The interim abatement program was designed to contain the wastes onsite and minimize the risk of further contaminant migration until funding for total removal was available. The program was aimed at reducing the amount of contained waste, neutralizing the pH of the remaining waste, eliminating surface flow contamination by capping, reducing and treating the existing ground water contamination. The State's expressed interest in participating in the Superfund program resulted in Governor Brown designating Stringfellow as the State's top priority site in November 1981. In order to continue the activities at the site and to qualify for CERCLA funds, the State requested a deviation from EPA's grant regulations in July 1981. Additionally, the State realized that all actions taken would need to be consistent with CERCLA and the draft National Contingency Plan (NCP). Therefore, offsite disposal of hazardous wastes would have to be evaluated and determined to be more cost-effective than other remedial actions. In April and June 1982 the State recommended to EPA that the onsite containment program, with additional measures to enhance its effectiveness, was the cost-effective remedy. On July 2, 1982, the California Department of Health Services (DOHS) submitted an application for a cooperative agreement to EPA. The DOHS requested reimbursement of \$3.6 million for the RWQCB's interim program. In addition, DOHS requested \$2.6 million to augment the RWQCB's interim program by designing and installing additional monitoring and interceptor wells and by conducting feasibility studies for upgradient ground water diversion, onsite containment of contaminants and downgradient plume abatement. In August, while the application for the July cooperative agreement was being processed, EPA completed an intensive investigation which yielded good evidence linking responsible parties to the Stringfellow site. Based in part on this evidence and an issue concerning the State's cost share, EPA suspended processing the July application. In August and October 1982,

MAP FINDINGS

Map ID  
 Direction  
 Distance  
 Distance (ft.)Site

EDR ID Number  
 EPA ID Number

Database(s)

**STRINGFELLOW (Continued)**

**1000257347**

EPA issued over 200 combination CERCLA section 104/Notice Letters to responsible parties. The government negotiating team which consisted of EPA, the State, and Department of Justice (DOJ) held a general meeting with responsible parties in November 1982. The purpose of this meeting was to initiate enforcement discussions with responsible parties/to recover past and future costs of cleanup. The government team met with the responsible party steering committee on four subsequent occasions to discuss settlement. An acceptable settlement was not offered by responsible parties. On April 21, 1983, DOJ and the State of California filed a civil suit in the United States District Court for the Central District of California. Eighteen generators, 4 transporters, and 9 owner/operators were named as defendants in the lawsuit. The complaint seeks to obtain funds from the defendants to abate the hazards at the site and to reimburse the government for all funds expended by it. On April 22, 1983, a Congressional hearing was held in the Community of Glen Avon. At that hearing the Director of the Office of Emergency and Remedial Response (OERR) discussed the projects to be completed under the proposed cooperative agreement. On May 4, 1983, the Director of OERR signed the Action Memorandum authorizing remedial planning work at the site. On June 15, 1983, a final cooperative agreement was received in EPA Headquarters from the State of California. On or about May 16, 1983, liquid was discovered seeping into the surface several hundred yards below the Stringfellow Acid Pits barrier dam. The flow mixed with an ongoing stream of water which is channeled around the site, and eventually leaves the site via Pyrite Creek. Because of heavy inflow to the site in recent months, the liquid level behind the barrier dam remains high. Because of the hydraulic head behind the dam liquid which manages to escape the barrier raises the water level significantly below the dam, forcing it to the surface. An initial emergency measure taken by the California Department of Health included digging a pit approximately 10 x 20 feet, four feet deep, from which the liquid could be removed several times daily with a vacuum truck. The direct contact threat has been alleviated by the installation of a French drain in the seepage area, with a sump to collect liquids and an automatic pump to return liquids to the holding tanks. Grading and re-channeling have been completed to divert uncontaminated water around the area of seepage. Security of the site has been enhanced by installation of a partial fence along the road leading to the site gate, and repair of an existing fence across the creek which runs through the site. A Record of Decision addressing the Interim Actions at Operable Unit 01 of the Stringfellow site was completed in July of 1983. Operable unit 2: A \$2.8 million cooperative agreement was awarded to the State of California on July 28, 1983, and a \$7.1 million Amendment was awarded on December 28, 1983 for the Stringfellow site. Activities funded include initial remedial measures (IRM), interim source control measures, interim offsite control measures, a remedial investigation/feasibility study (RI/FS) and reimbursement for Interim Abatement Program activities. Initial remedial measures funded under the cooperative agreement include erosion control and fencing. Erosion control measures were completed in November 1983, and a fence will be constructed around the site in August 1984. Interim source control measures include extraction and offsite disposal of contaminated groundwater. Groundwater is pumped from extraction facilities and routed to a series of holding tanks. It is then transferred to trucks for transport to a Class I disposal site. Since July 1983, groundwater has been extracted from three onsite wells (OW-1, OW-2, OW-4) and two downgradient sources (the French drain and IW-1) in order to intercept the flow of contaminated groundwater from the disposal area and to prevent their migration down the canyon, between July, 1983 and March, 1984, approximately 150,000 gallons of groundwater was extracted per week. On March 23, 1984, EPA Headquarters authorized extraction and disposal of groundwater from two mid-canyon wells (IW-2 and IW-3). Since that time, a total of approximately 200,000 gallons per week of

MAP FINDINGS

Map ID  
 Direction  
 Distance  
 Distance (ft.)Site

EDR ID Number  
 EPA ID Number

Database(s)

**STRINGFELLOW (Continued)**

**1000257347**

groundwater has been extracted from the onsite and downgradient facilities. To assist the State prior to commencement of the RI/FS and other cooperative agreement activities, and for the purpose of enforcement support. EPA has undertaken the following activities since April, 1983: emergency response actions, monthly sampling program, electro-magnetic conductivity survey, installation of new monitoring wells, the Fast Track RI/FS, treatability studies and pilot tests of the mid-canyon extraction well field. The Fast Track study is the basis for this Record of Decision. In addition, EPA has entered into an Interagency Agreement with the US Army Corps of Engineers (USACE). The USACE will provide technical assistance during Remedial Design and the full-scale RI/FS. In May, 1983, contaminated liquid was discovered surfacing several hundred yards below the barrier dam. The contaminated liquid mixed with surface water which is channeled around the sits. The California Department of Health Services (DOHS) authorized construction of an open pit to collect leachate and pumping of contaminated liquids to onsite holding tanks. Contaminated liquid was disposed of offsite together with the extracted groundwater described previously. In May, 1983, DOHS requested EPA assistance for containment action. Between May and November, 1983, Region 9's Emergency Response Team with assistance from the USCG Pacific Strike Team performed the following activities: installation of a French drain in the seepage area with a sump to collect liquids and automatically pump liquids to the holding tanks, improvement of drainage channels consisting of grading, trenching and paving, installation of an upgradient spring box and installation of upgradient "pump barrel" sumps to collect and divert uncontaminated groundwater around the site. In early July, 1984, pilot tests were performed for the mid-canyon groundwater interception well system to verify the long-term pumping rate required to effectively intercept contaminated groundwater moving through the mid-canyon area. In August and October, 1982, EPA issued over 200 combination CERCLA section 104/RCRA section 3007 Notice Utters to potentially responsible parties. The government negotiation team which consists of EPA, DOHS, the United States Department of Justice (DOJ), and the State of California Attorney General held a general meeting with potentially responsible parties in November, 1982. The purpose of this meeting was to initiate enforcement discussions with potentially responsible parties to recover past and future costs of cleanup. On April 21, 1983, the United States and the State of California filed a civil suit in the United States District Court for the Central District of California. Eighteen generators, 4 transporters, and 9 owner/operators were named as defendants in the lawsuit. A record of disposal activities at the Stringfellow site exists in 35,000 pages of Stringfellow business records. A Record of Decision addressing Operable Unit 02 at the Stringfellow site was completed in July of 1984. The objective of the Stringfellow pretreatment plant (PTP) and groundwater extraction system at the Site is to collect and remove contamination from three groundwater influent sources: Zone 1 (the historic waste disposal areas), Zone 2 (the mid-canyon extraction system), and Zone 3 (the lower canyon extraction system just north of Highway 60). Zone 1 flows (Stream A) receive pH adjustment, heavy metal removal, and filtration polishing treatment before being combined with Zone 2 flows (Stream B) and Zone 3 flows (Stream C) for organic treatment in the activated carbon system. Treated effluent from the PTP is then transported and discharged into the Santa Ana Regional Line Interceptor (SARI). Currently, treated PTP effluent is trucked to a SARI collection point in the city of Corona, approximately 20 miles southwest of the Site along Interstate 15. Approximately 20 trucks per day, 6 days per week, are required to transport the effluent. The Santa Ana Watershed Project Authority issues and enforces the waste discharge permit for the discharge of PTP effluent into the SARI. After discharge into the SARI, the PTP effluent, along with flows from other industrial wastewater dischargers, is then conveyed to the main County

MAP FINDINGS

Map ID  
Direction  
Distance  
Distance (ft.)Site

EDR ID Number  
EPA ID Number

Database(s)

**STRINGFELLOW (Continued)**

**1000257347**

Sanitation Districts of Orange County (CSDOC) treatment facilities in Fountain Valley where the commingled wastewater receives additional treatment prior to being discharged into the Pacific Ocean through an ocean outfall. Since that time, the SARI line has been extended through the Glen Avon area and is now within 1.5 miles of the PTP. An Explanation of Significant Differences addressing Operable Unit 02 at the Stringfellow site was completed in July 1998. Since July 1984, three main activities continue, as described below: PRETREATMENT PLANT Based on the results of the Fast Track RI/FS, the July 1984 ROD documented the selection of the interim measure to install a treatment facility onsite to treat contaminated groundwater from the onsite and downgradient areas. It also approved the installation of additional interceptor and monitoring wells to assure effective interception of contaminated groundwater. The pretreatment system consists of lime precipitation for heavy metals removal followed by granular activated carbon treatment for organics removal. Treated effluent is trucked to a local sewer line drop point for disposal. Effluent receives additional treatment at the publicly-owned treatment works (POTW) and then is discharged to the ocean. Sludge from the pretreatment process is taken to a Resource Conservation and Recovery Act (RCRA) approved land disposal facility. The design of the pretreatment plant was completed and went out to bid in October 1984. Construction of the plant began near the site in the mid-Canyon area in January 1985 and was completed in November 1985. Design and construction of the pretreatment facility was performed through contractors of the California Department of Health Services (DHS). EPA's REM II contractor, Camp Dresser and McKee (CDM) began operating the plant in December 1985. Startup operations at the plant began in December 1985 and were completed in February 1986. During this period, responsibility for the pretreatment plant was transferred to the U.S. Army Corps of Engineers under an inter-agency agreement (IAG) with the EPA. A request for proposals (RFP) for operations was issued in February 1986, and this process culminated in the selection of CDM for long-term operations in May 1986. The amount of groundwater extracted and treated since the startup of the pretreatment plant is approximately 150,000 gallons per week. The treated effluent is being trucked to a local POTW system drop point (Santa Ana Watershed Project Authority SARI sewer line), so that it receives additional treatment at the County Sanitation Districts of Orange County (CSDOC) POTW. The sludge from the pretreatment plant is disposed of at a RCRA approved facility. FULL SCALE RI/FS A full scale comprehensive RI/FS is being conducted by DHS contractor SAIC to characterize the site and to identify and evaluate alternatives for final site cleanup. Field investigations have been completed and the draft RI report is expected to be released for public comment during spring of 1987. An assessment of 86 potentially applicable technologies has been conducted, and reported in July 1985. Applicable technologies were combined into remedial action alternatives. Initial screening of the remedial action alternatives was performed and a draft report issued in May 1986. Detailed evaluation of the remaining alternatives is being performed at this time. Also, several treatability studies are being completed. The FS report is expected to be completed by early 1988. ALTERNATIVE WATER During analysis of water samples from onsite, mid-canyon, and community wells, radiation was detected. In response, DHS conducted a sampling of private drinking water supply wells in the area. At the end of the summer of 1984, DHS initiated an interim program to provide bottled water to nearly 400 Glen Avon residences to eliminate any dependence on groundwater near the influence of contamination from the Stringfellow site, as well as to give anyone in identified areas of elevated groundwater radioactivity, regardless of the source, an alternative supply of domestic water. In October 1985, Senate Bill 1063 provided state funds to hook up residences receiving state supplied bottled water to the Jurupa Community Services District water supply. The first connections occurred

MAP FINDINGS

Map ID  
 Direction  
 Distance  
 Distance (ft.)Site

EDR ID Number  
 EPA ID Number

Database(s)

**STRINGFELLOW (Continued)**

**1000257347**

in June 1986. Approximately 75 percent (350 residences) of the hookups have been completed, and the remaining hookups are expected to be completed by the end of 1987. A Record of Decision addressing Operable Unit 03 at the Stringfellow site was completed in June 1987.

CERCLIS Assessment History:

Action Code: 001  
 Action: DISCOVERY  
 Date Started: / /  
 Date Completed: 03/01/69  
 Priority Level: Not reported  
 Operable Unit: SITEWIDE  
 Primary Responsibility: EPA Fund-Financed  
 Planning Status: Not reported  
 Urgency Indicator: Not reported  
 Action Anomaly: Not reported

For detailed financial records, contact EDR for a Site Report.:

Action Code: 001  
 Action: PRELIMINARY ASSESSMENT  
 Date Started: / /  
 Date Completed: 01/01/72  
 Priority Level: Higher priority for further assessment  
 Operable Unit: SITEWIDE  
 Primary Responsibility: State, Fund Financed  
 Planning Status: Not reported  
 Urgency Indicator: Not reported  
 Action Anomaly: Not reported

For detailed financial records, contact EDR for a Site Report.:

Action Code: 005  
 Action: REMOVAL  
 Date Started: 12/11/80  
 Date Completed: 01/07/81  
 Priority Level: Stabilized  
 Operable Unit: SITEWIDE  
 Primary Responsibility: EPA Fund-Financed  
 Planning Status: Primary  
 Urgency Indicator: Time Critical  
 Action Anomaly: Not reported

For detailed financial records, contact EDR for a Site Report.:

Action Code: 001  
 Action: REMEDIAL ACTION  
 Date Started: 05/21/81  
 Date Completed: 07/01/81  
 Priority Level: Not reported  
 Operable Unit: SITEWIDE  
 Primary Responsibility: State, Fund Financed  
 Planning Status: Primary  
 Urgency Indicator: Not reported  
 Action Anomaly: Not reported

MAP FINDINGS

Map ID  
 Direction  
 Distance  
 Distance (ft.)Site

EDR ID Number

Database(s) EPA ID Number

**STRINGFELLOW (Continued)**

**1000257347**

For detailed financial records, contact EDR for a Site Report.:

Action Code: 001  
 Action: Notice Letters Issued  
 Date Started: / /  
 Date Completed: 08/25/82  
 Priority Level: Not reported  
 Operable Unit: LOWER CANYON  
 Primary Responsibility: EPA Fund-Financed  
 Planning Status: Not reported  
 Urgency Indicator: Not reported  
 Action Anomaly: Not reported

For detailed financial records, contact EDR for a Site Report.:

Action Code: 002  
 Action: Notice Letters Issued  
 Date Started: / /  
 Date Completed: 08/31/82  
 Priority Level: Not reported  
 Operable Unit: LOWER CANYON  
 Primary Responsibility: EPA Fund-Financed  
 Planning Status: Not reported  
 Urgency Indicator: Not reported  
 Action Anomaly: Not reported

For detailed financial records, contact EDR for a Site Report.:

Action Code: 003  
 Action: Notice Letters Issued  
 Date Started: / /  
 Date Completed: 09/03/82  
 Priority Level: Not reported  
 Operable Unit: LOWER CANYON  
 Primary Responsibility: EPA Fund-Financed  
 Planning Status: Not reported  
 Urgency Indicator: Not reported  
 Action Anomaly: Not reported

For detailed financial records, contact EDR for a Site Report.:

Action Code: 004  
 Action: Notice Letters Issued  
 Date Started: / /  
 Date Completed: 09/24/82  
 Priority Level: Not reported  
 Operable Unit: LOWER CANYON  
 Primary Responsibility: EPA Fund-Financed  
 Planning Status: Not reported  
 Urgency Indicator: Not reported  
 Action Anomaly: Not reported

For detailed financial records, contact EDR for a Site Report.:

Action Code: 001

MAP FINDINGS

Map ID  
 Direction  
 Distance  
 Distance (ft.)Site

EDR ID Number

Database(s) EPA ID Number

**STRINGFELLOW (Continued)**

**1000257347**

Action: ISSUE REQUEST LETTERS (104E)  
 Date Started: / /  
 Date Completed: 10/01/82  
 Priority Level: Not reported  
 Operable Unit: SITEWIDE  
 Primary Responsibility: Federal Enforcement  
 Planning Status: Not reported  
 Urgency Indicator: Not reported  
 Action Anomaly: Not reported

For detailed financial records, contact EDR for a Site Report.:

Action Code: 005  
 Action: Notice Letters Issued  
 Date Started: / /  
 Date Completed: 10/08/82  
 Priority Level: Not reported  
 Operable Unit: LOWER CANYON  
 Primary Responsibility: EPA Fund-Financed  
 Planning Status: Not reported  
 Urgency Indicator: Not reported  
 Action Anomaly: Not reported

For detailed financial records, contact EDR for a Site Report.:

Action Code: 006  
 Action: Notice Letters Issued  
 Date Started: / /  
 Date Completed: 10/14/82  
 Priority Level: Not reported  
 Operable Unit: LOWER CANYON  
 Primary Responsibility: EPA Fund-Financed  
 Planning Status: Not reported  
 Urgency Indicator: Not reported  
 Action Anomaly: Not reported

For detailed financial records, contact EDR for a Site Report.:

Action Code: 007  
 Action: Notice Letters Issued  
 Date Started: / /  
 Date Completed: 10/15/82  
 Priority Level: Not reported  
 Operable Unit: LOWER CANYON  
 Primary Responsibility: EPA Fund-Financed  
 Planning Status: Not reported  
 Urgency Indicator: Not reported  
 Action Anomaly: Not reported

For detailed financial records, contact EDR for a Site Report.:

Action Code: 008  
 Action: Notice Letters Issued  
 Date Started: / /  
 Date Completed: 10/19/82



MAP FINDINGS

Map ID  
 Direction  
 Distance  
 Distance (ft.)Site

EDR ID Number  
 EPA ID Number

Database(s)

**STRINGFELLOW (Continued)**

**1000257347**

Priority Level: Not reported  
 Operable Unit: LOWER CANYON  
 Primary Responsibility: EPA Fund-Financed  
 Planning Status: Not reported  
 Urgency Indicator: Not reported  
 Action Anomaly: Not reported

For detailed financial records, contact EDR for a Site Report.:

Action Code: 009  
 Action: Notice Letters Issued  
 Date Started: / /  
 Date Completed: 10/21/82  
 Priority Level: Not reported  
 Operable Unit: LOWER CANYON  
 Primary Responsibility: EPA Fund-Financed  
 Planning Status: Not reported  
 Urgency Indicator: Not reported  
 Action Anomaly: Not reported

For detailed financial records, contact EDR for a Site Report.:

Action Code: 010  
 Action: Notice Letters Issued  
 Date Started: / /  
 Date Completed: 11/02/82  
 Priority Level: Not reported  
 Operable Unit: LOWER CANYON  
 Primary Responsibility: EPA Fund-Financed  
 Planning Status: Not reported  
 Urgency Indicator: Not reported  
 Action Anomaly: Not reported

For detailed financial records, contact EDR for a Site Report.:

Action Code: 011  
 Action: Notice Letters Issued  
 Date Started: / /  
 Date Completed: 11/03/82  
 Priority Level: Not reported  
 Operable Unit: LOWER CANYON  
 Primary Responsibility: EPA Fund-Financed  
 Planning Status: Not reported  
 Urgency Indicator: Not reported  
 Action Anomaly: Not reported

For detailed financial records, contact EDR for a Site Report.:

Action Code: 012  
 Action: Notice Letters Issued  
 Date Started: / /  
 Date Completed: 11/08/82  
 Priority Level: Not reported  
 Operable Unit: LOWER CANYON  
 Primary Responsibility: EPA Fund-Financed

MAP FINDINGS

Map ID  
 Direction  
 Distance  
 Distance (ft.)Site

EDR ID Number

Database(s) EPA ID Number

**STRINGFELLOW (Continued)**

**1000257347**

Planning Status: Not reported  
 Urgency Indicator: Not reported  
 Action Anomaly: Not reported

For detailed financial records, contact EDR for a Site Report.:

Action Code: 013  
 Action: Notice Letters Issued  
 Date Started: / /  
 Date Completed: 11/10/82  
 Priority Level: Not reported  
 Operable Unit: LOWER CANYON  
 Primary Responsibility: EPA Fund-Financed  
 Planning Status: Not reported  
 Urgency Indicator: Not reported  
 Action Anomaly: Not reported

For detailed financial records, contact EDR for a Site Report.:

Action Code: 001  
 Action: SITE INSPECTION  
 Date Started: 01/01/72  
 Date Completed: 12/01/82  
 Priority Level: Higher priority for further assessment  
 Operable Unit: SITEWIDE  
 Primary Responsibility: State, Fund Financed  
 Planning Status: Not reported  
 Urgency Indicator: Not reported  
 Action Anomaly: Not reported

For detailed financial records, contact EDR for a Site Report.:

Action Code: 001  
 Action: HAZARD RANKING SYSTEM PACKAGE  
 Date Started: / /  
 Date Completed: 12/01/82  
 Priority Level: Not reported  
 Operable Unit: SITEWIDE  
 Primary Responsibility: State, Fund Financed  
 Planning Status: Not reported  
 Urgency Indicator: Not reported  
 Action Anomaly: Not reported

For detailed financial records, contact EDR for a Site Report.:

Action Code: 014  
 Action: Notice Letters Issued  
 Date Started: / /  
 Date Completed: 12/09/82  
 Priority Level: Not reported  
 Operable Unit: LOWER CANYON  
 Primary Responsibility: EPA Fund-Financed  
 Planning Status: Not reported  
 Urgency Indicator: Not reported  
 Action Anomaly: Not reported

MAP FINDINGS

Map ID  
 Direction  
 Distance  
 Distance (ft.)Site

EDR ID Number

Database(s) EPA ID Number

**STRINGFELLOW (Continued)**

**1000257347**

For detailed financial records, contact EDR for a Site Report.:

Action Code: 001  
 Action: PROPOSAL TO NATIONAL PRIORITIES LIST  
 Date Started: / /  
 Date Completed: 12/30/82  
 Priority Level: Not reported  
 Operable Unit: SITEWIDE  
 Primary Responsibility: EPA Fund-Financed  
 Planning Status: Not reported  
 Urgency Indicator: Not reported  
 Action Anomaly: Not reported

For detailed financial records, contact EDR for a Site Report.:

Action Code: 001  
 Action: NATIONAL PRIORITIES LIST RESPONSIBLE PARTY SEARCH  
 Date Started: / /  
 Date Completed: 02/14/83  
 Priority Level: Search Complete, Viable PRPs  
 Operable Unit: SITEWIDE  
 Primary Responsibility: Federal Enforcement  
 Planning Status: Primary  
 Urgency Indicator: Not reported  
 Action Anomaly: Not reported

For detailed financial records, contact EDR for a Site Report.:

Action Code: 006  
 Action: REMOVAL  
 Date Started: 05/24/83  
 Date Completed: 06/15/83  
 Priority Level: Stabilized  
 Operable Unit: SITEWIDE  
 Primary Responsibility: EPA Fund-Financed  
 Planning Status: Primary  
 Urgency Indicator: Time Critical  
 Action Anomaly: Not reported

For detailed financial records, contact EDR for a Site Report.:

Action Code: 002  
 Action: COMBINED REMEDIAL INVESTIGATION/FEASIBILITY STUDY  
 Date Started: 07/22/83  
 Date Completed: 07/22/83  
 Priority Level: Not reported  
 Operable Unit: SOURCE CONTROL/INTERIM ABATEMT  
 Primary Responsibility: EPA Fund-Financed  
 Planning Status: Primary  
 Urgency Indicator: Not reported  
 Action Anomaly: Not reported

For detailed financial records, contact EDR for a Site Report.:

Action Code: 001  
 Action: RECORD OF DECISION  
 Date Started: / /

MAP FINDINGS

Map ID  
 Direction  
 Distance  
 Distance (ft.)Site

EDR ID Number  
 EPA ID Number

Database(s)

**STRINGFELLOW (Continued)**

**1000257347**

Date Completed: 07/22/83  
 Priority Level: Not reported  
 Operable Unit: SOURCE CONTROL/INTERIM ABATEMT  
 Primary Responsibility: EPA Fund-Financed  
 Planning Status: Primary  
 Urgency Indicator: Not reported  
 Action Anomaly: Not reported

For detailed financial records, contact EDR for a Site Report.:

Action Code: 015  
 Action: Notice Letters Issued  
 Date Started: / /  
 Date Completed: 08/25/83  
 Priority Level: Not reported  
 Operable Unit: LOWER CANYON  
 Primary Responsibility: EPA Fund-Financed  
 Planning Status: Not reported  
 Urgency Indicator: Not reported  
 Action Anomaly: Not reported

For detailed financial records, contact EDR for a Site Report.:

Action Code: 001  
 Action: FINAL LISTING ON NATIONAL PRIORITIES LIST  
 Date Started: / /  
 Date Completed: 09/08/83  
 Priority Level: Not reported  
 Operable Unit: SITEWIDE  
 Primary Responsibility: EPA Fund-Financed  
 Planning Status: Not reported  
 Urgency Indicator: Not reported  
 Action Anomaly: Not reported

For detailed financial records, contact EDR for a Site Report.:

Action Code: 001  
 Action: UNILATERAL ADMIN ORDER  
 Date Started: / /  
 Date Completed: 09/20/83  
 Priority Level: Not reported  
 Operable Unit: SITEWIDE  
 Primary Responsibility: Federal Enforcement  
 Planning Status: Alternate  
 Urgency Indicator: Not reported  
 Action Anomaly: Not reported

For detailed financial records, contact EDR for a Site Report.:

Action Code: 016  
 Action: Notice Letters Issued  
 Date Started: / /  
 Date Completed: 10/09/83  
 Priority Level: Not reported  
 Operable Unit: LOWER CANYON  
 Primary Responsibility: EPA Fund-Financed

MAP FINDINGS

Map ID  
 Direction  
 Distance  
 Distance (ft.)Site

EDR ID Number  
 EPA ID Number

Database(s)

**STRINGFELLOW (Continued)**

**1000257347**

Planning Status: Not reported  
 Urgency Indicator: Not reported  
 Action Anomaly: Not reported

For detailed financial records, contact EDR for a Site Report.:

Action Code: 003  
 Action: REMOVAL  
 Date Started: 09/11/83  
 Date Completed: 11/03/83  
 Priority Level: Stabilized  
 Operable Unit: SITEWIDE  
 Primary Responsibility: EPA Fund-Financed  
 Planning Status: Primary  
 Urgency Indicator: Time Critical  
 Action Anomaly: Not reported

For detailed financial records, contact EDR for a Site Report.:

Action Code: 001  
 Action: COMBINED REMEDIAL INVESTIGATION/FEASIBILITY STUDY  
 Date Started: 08/03/83  
 Date Completed: 07/18/84  
 Priority Level: Not reported  
 Operable Unit: PRETREATMENT PLANT  
 Primary Responsibility: EPA Fund-Financed  
 Planning Status: Primary  
 Urgency Indicator: Not reported  
 Action Anomaly: Not reported

For detailed financial records, contact EDR for a Site Report.:

Action Code: 002  
 Action: RECORD OF DECISION  
 Date Started: / /  
 Date Completed: 07/18/84  
 Priority Level: Not reported  
 Operable Unit: PRETREATMENT PLANT  
 Primary Responsibility: EPA Fund-Financed  
 Planning Status: Primary  
 Urgency Indicator: Not reported  
 Action Anomaly: Not reported

For detailed financial records, contact EDR for a Site Report.:

Action Code: 001  
 Action: REMEDIAL DESIGN  
 Date Started: 09/18/84  
 Date Completed: 10/23/84  
 Priority Level: Not reported  
 Operable Unit: PRETREATMENT PLANT  
 Primary Responsibility: State, Fund Financed  
 Planning Status: Primary  
 Urgency Indicator: Not reported  
 Action Anomaly: Not reported

MAP FINDINGS

Map ID  
 Direction  
 Distance  
 Distance (ft.)Site

EDR ID Number  
 EPA ID Number

Database(s)

**STRINGFELLOW (Continued)**

**1000257347**

For detailed financial records, contact EDR for a Site Report.:

Action Code: 002  
 Action: INITIAL REMEDIAL MEASURE  
 Date Started: 11/04/83  
 Date Completed: 12/30/84  
 Priority Level: Not reported  
 Operable Unit: PRETREATMENT PLANT  
 Primary Responsibility: State, Fund Financed  
 Planning Status: Not reported  
 Urgency Indicator: Not reported  
 Action Anomaly: Not reported

For detailed financial records, contact EDR for a Site Report.:

Action Code: 004  
 Action: REMOVAL  
 Date Started: 05/28/85  
 Date Completed: 06/05/85  
 Priority Level: Stabilized  
 Operable Unit: SITEWIDE  
 Primary Responsibility: EPA Fund-Financed  
 Planning Status: Primary  
 Urgency Indicator: Time Critical  
 Action Anomaly: Not reported

For detailed financial records, contact EDR for a Site Report.:

Action Code: 002  
 Action: REMEDIAL ACTION  
 Date Started: 11/29/84  
 Date Completed: 11/15/85  
 Priority Level: Not reported  
 Operable Unit: PRETREATMENT PLANT  
 Primary Responsibility: State, Fund Financed  
 Planning Status: Primary  
 Urgency Indicator: Not reported  
 Action Anomaly: Not reported

For detailed financial records, contact EDR for a Site Report.:

Action Code: 002  
 Action: TECHNICAL ASSISTANCE  
 Date Started: 04/10/84  
 Date Completed: 08/10/86  
 Priority Level: Not reported  
 Operable Unit: PRETREATMENT PLANT  
 Primary Responsibility: EPA Fund-Financed  
 Planning Status: Primary  
 Urgency Indicator: Not reported  
 Action Anomaly: Not reported

For detailed financial records, contact EDR for a Site Report.:

Action Code: 003  
 Action: COMBINED REMEDIAL INVESTIGATION/FEASIBILITY STUDY  
 Date Started: 08/07/84

MAP FINDINGS

Map ID  
 Direction  
 Distance  
 Distance (ft.)Site

EDR ID Number  
 EPA ID Number

Database(s)

**STRINGFELLOW (Continued)**

**1000257347**

Date Completed: 06/25/87  
 Priority Level: Not reported  
 Operable Unit: LOWER CANYON  
 Primary Responsibility: State, Fund Financed  
 Planning Status: Primary  
 Urgency Indicator: Not reported  
 Action Anomaly: Not reported

For detailed financial records, contact EDR for a Site Report.:

Action Code: 003  
 Action: RECORD OF DECISION  
 Date Started: / /  
 Date Completed: 06/25/87  
 Priority Level: Not reported  
 Operable Unit: LOWER CANYON  
 Primary Responsibility: EPA Fund-Financed  
 Planning Status: Primary  
 Urgency Indicator: Not reported  
 Action Anomaly: Not reported

For detailed financial records, contact EDR for a Site Report.:

Action Code: 001  
 Action: ADMINISTATIVE/VOLUNTARY COST RECOVERY  
 Date Started: / /  
 Date Completed: 09/15/87  
 Priority Level: Not reported  
 Operable Unit: SITEWIDE  
 Primary Responsibility: Federal Enforcement  
 Planning Status: Primary  
 Urgency Indicator: Not reported  
 Action Anomaly: Not reported

For detailed financial records, contact EDR for a Site Report.:

Action Code: 001  
 Action: Special Notice Issued  
 Date Started: / /  
 Date Completed: 09/21/87  
 Priority Level: Not reported  
 Operable Unit: LOWER CANYON  
 Primary Responsibility: Federal Enforcement  
 Planning Status: Not reported  
 Urgency Indicator: Not reported  
 Action Anomaly: Not reported

For detailed financial records, contact EDR for a Site Report.:

Action Code: 002  
 Action: ADMINISTATIVE/VOLUNTARY COST RECOVERY  
 Date Started: / /  
 Date Completed: 10/13/87  
 Priority Level: Not reported  
 Operable Unit: SITEWIDE  
 Primary Responsibility: Federal Enforcement

MAP FINDINGS

Map ID  
 Direction  
 Distance  
 Distance (ft.)Site

EDR ID Number  
 EPA ID Number

Database(s)

**STRINGFELLOW (Continued)**

**1000257347**

Planning Status: Primary  
 Urgency Indicator: Not reported  
 Action Anomaly: Not reported

For detailed financial records, contact EDR for a Site Report.:

Action Code: 001  
 Action: REMEDIAL DESIGN/REMEDIAL ACTION NEGOTIATIONS  
 Date Started: 09/21/87  
 Date Completed: 05/27/88  
 Priority Level: Not reported  
 Operable Unit: LOWER CANYON  
 Primary Responsibility: Federal Enforcement  
 Planning Status: Primary  
 Urgency Indicator: Not reported  
 Action Anomaly: Not reported

For detailed financial records, contact EDR for a Site Report.:

Action Code: 001  
 Action: ADMINISTRATIVE ORDER ON CONSENT  
 Date Started: / /  
 Date Completed: 05/27/88  
 Priority Level: Not reported  
 Operable Unit: SITEWIDE  
 Primary Responsibility: Federal Enforcement  
 Planning Status: Not reported  
 Urgency Indicator: Not reported  
 Action Anomaly: Not reported

For detailed financial records, contact EDR for a Site Report.:

Action Code: 002  
 Action: REMEDIAL DESIGN  
 Date Started: 09/30/87  
 Date Completed: 08/31/88  
 Priority Level: Not reported  
 Operable Unit: LOWER CANYON  
 Primary Responsibility: State, Fund Financed  
 Planning Status: Primary  
 Urgency Indicator: Not reported  
 Action Anomaly: Not reported

For detailed financial records, contact EDR for a Site Report.:

Action Code: 001  
 Action: POTENTIALLY RESPONSIBLE PARTY REMEDIAL ACTION  
 Date Started: 05/27/88  
 Date Completed: 11/30/89  
 Priority Level: Not reported  
 Operable Unit: LOWER CANYON  
 Primary Responsibility: Responsible Party  
 Planning Status: Primary  
 Urgency Indicator: Not reported  
 Action Anomaly: Not reported



MAP FINDINGS

Map ID  
 Direction  
 Distance  
 Distance (ft.)Site

EDR ID Number

Database(s) EPA ID Number

**STRINGFELLOW (Continued)**

**1000257347**

For detailed financial records, contact EDR for a Site Report.:

Action Code: 003  
 Action: REMEDIAL ACTION  
 Date Started: 03/02/89  
 Date Completed: 04/05/90  
 Priority Level: Not reported  
 Operable Unit: LOWER CANYON  
 Primary Responsibility: State, Fund Financed  
 Planning Status: Primary  
 Urgency Indicator: Not reported  
 Action Anomaly: Not reported

For detailed financial records, contact EDR for a Site Report.:

Action Code: 002  
 Action: REMEDIAL DESIGN/REMEDIAL ACTION NEGOTIATIONS  
 Date Started: 12/15/88  
 Date Completed: 07/25/90  
 Priority Level: Not reported  
 Operable Unit: DEWATERING/COMMUNITY WELLS  
 Primary Responsibility: Federal Enforcement  
 Planning Status: Primary  
 Urgency Indicator: Not reported  
 Action Anomaly: Not reported

For detailed financial records, contact EDR for a Site Report.:

Action Code: 002  
 Action: ADMINISTRATIVE ORDER ON CONSENT  
 Date Started: / /  
 Date Completed: 07/25/90  
 Priority Level: Not reported  
 Operable Unit: SITEWIDE  
 Primary Responsibility: Federal Enforcement  
 Planning Status: Not reported  
 Urgency Indicator: Not reported  
 Action Anomaly: Not reported

For detailed financial records, contact EDR for a Site Report.:

Action Code: 002  
 Action: REMOVAL ASSESSMENT  
 Date Started: 08/01/90  
 Date Completed: 08/01/90  
 Priority Level: Not reported  
 Operable Unit: SITEWIDE  
 Primary Responsibility: EPA Fund-Financed  
 Planning Status: Primary  
 Urgency Indicator: Not reported  
 Action Anomaly: Not reported

For detailed financial records, contact EDR for a Site Report.:

Action Code: 004  
 Action: COMBINED REMEDIAL INVESTIGATION/FEASIBILITY STUDY

MAP FINDINGS

Map ID  
 Direction  
 Distance  
 Distance (ft.)Site

EDR ID Number  
 EPA ID Number

Database(s)

**STRINGFELLOW (Continued)**

**1000257347**

Date Started: 08/07/84  
 Date Completed: 09/30/90  
 Priority Level: Not reported  
 Operable Unit: DEWATERING/COMMUNITY WELLS  
 Primary Responsibility: State, Fund Financed  
 Planning Status: Primary  
 Urgency Indicator: Not reported  
 Action Anomaly: Not reported

For detailed financial records, contact EDR for a Site Report.:

Action Code: 004  
 Action: RECORD OF DECISION  
 Date Started: / /  
 Date Completed: 09/30/90  
 Priority Level: Not reported  
 Operable Unit: DEWATERING/COMMUNITY WELLS  
 Primary Responsibility: EPA Fund-Financed  
 Planning Status: Primary  
 Urgency Indicator: Not reported  
 Action Anomaly: Not reported

For detailed financial records, contact EDR for a Site Report.:

Action Code: 001  
 Action: PREPARATION OF COST DOCUMENT PACKAGE  
 Date Started: 05/30/86  
 Date Completed: 03/31/91  
 Priority Level: Not reported  
 Operable Unit: SITEWIDE  
 Primary Responsibility: Federal Enforcement  
 Planning Status: Alternate  
 Urgency Indicator: Not reported  
 Action Anomaly: Not reported

For detailed financial records, contact EDR for a Site Report.:

Action Code: 003  
 Action: ADMINISTRATIVE ORDER ON CONSENT  
 Date Started: / /  
 Date Completed: 07/15/92  
 Priority Level: Not reported  
 Operable Unit: SITEWIDE  
 Primary Responsibility: Federal Enforcement  
 Planning Status: Primary  
 Urgency Indicator: Not reported  
 Action Anomaly: Not reported

For detailed financial records, contact EDR for a Site Report.:

Action Code: 003  
 Action: REMEDIAL DESIGN/REMEDIAL ACTION NEGOTIATIONS  
 Date Started: 03/29/91  
 Date Completed: 07/16/92  
 Priority Level: Not reported  
 Operable Unit: DEWATERING/COMMUNITY WELLS

MAP FINDINGS

Map ID  
 Direction  
 Distance  
 Distance (ft.)Site

EDR ID Number

Database(s) EPA ID Number

**STRINGFELLOW (Continued)**

**1000257347**

Primary Responsibility: Federal Enforcement  
 Planning Status: Primary  
 Urgency Indicator: Not reported  
 Action Anomaly: Not reported

For detailed financial records, contact EDR for a Site Report.:

Action Code: 003  
 Action: Lodged By DOJ  
 Date Started: / /  
 Date Completed: 07/30/92  
 Priority Level: Not reported  
 Operable Unit: SITEWIDE  
 Primary Responsibility: Federal Enforcement  
 Planning Status: Not reported  
 Urgency Indicator: Not reported  
 Action Anomaly: Not reported

For detailed financial records, contact EDR for a Site Report.:

Action Code: 004  
 Action: Lodged By DOJ  
 Date Started: / /  
 Date Completed: 07/30/92  
 Priority Level: Not reported  
 Operable Unit: SITEWIDE  
 Primary Responsibility: Federal Enforcement  
 Planning Status: Not reported  
 Urgency Indicator: Not reported  
 Action Anomaly: Not reported

For detailed financial records, contact EDR for a Site Report.:

Action Code: 001  
 Action: TREATABILITY STUDY  
 Date Started: 02/14/90  
 Date Completed: 10/20/92  
 Priority Level: Not reported  
 Operable Unit: FINAL REMEDY  
 Primary Responsibility: EPA Fund-Financed  
 Planning Status: Primary  
 Urgency Indicator: Not reported  
 Action Anomaly: Not reported

For detailed financial records, contact EDR for a Site Report.:

Action Code: 003  
 Action: CONSENT DECREE  
 Date Started: 07/16/92  
 Date Completed: 10/23/92  
 Priority Level: Not reported  
 Operable Unit: SITEWIDE  
 Primary Responsibility: Federal Enforcement  
 Planning Status: Primary  
 Urgency Indicator: Not reported  
 Action Anomaly: Not reported

MAP FINDINGS

Map ID  
 Direction  
 Distance  
 Distance (ft.)Site

EDR ID Number

Database(s) EPA ID Number

**STRINGFELLOW (Continued)**

**1000257347**

For detailed financial records, contact EDR for a Site Report.:

Action Code: 002  
 Action: CONSENT DECREE  
 Date Started: 07/16/92  
 Date Completed: 10/23/92  
 Priority Level: Not reported  
 Operable Unit: SITEWIDE  
 Primary Responsibility: Federal Enforcement  
 Planning Status: Primary  
 Urgency Indicator: Not reported  
 Action Anomaly: Not reported

For detailed financial records, contact EDR for a Site Report.:

Action Code: 001  
 Action: REMOVAL ASSESSMENT  
 Date Started: / /  
 Date Completed: 12/29/92  
 Priority Level: Not reported  
 Operable Unit: SITEWIDE  
 Primary Responsibility: EPA Fund-Financed  
 Planning Status: Primary  
 Urgency Indicator: Not reported  
 Action Anomaly: Not reported

For detailed financial records, contact EDR for a Site Report.:

Action Code: 001  
 Action: FIVE-YEAR REVIEW  
 Date Started: / /  
 Date Completed: 02/10/93  
 Priority Level: Not reported  
 Operable Unit: SITEWIDE  
 Primary Responsibility: EPA Fund-Financed  
 Planning Status: Primary  
 Urgency Indicator: Not reported  
 Action Anomaly: Not reported

For detailed financial records, contact EDR for a Site Report.:

Action Code: 001  
 Action: Lodged By DOJ  
 Date Started: / /  
 Date Completed: 05/28/93  
 Priority Level: Not reported  
 Operable Unit: SITEWIDE  
 Primary Responsibility: Federal Enforcement  
 Planning Status: Not reported  
 Urgency Indicator: Not reported  
 Action Anomaly: Not reported

For detailed financial records, contact EDR for a Site Report.:

Action Code: 002

MAP FINDINGS

Map ID  
 Direction  
 Distance  
 Distance (ft.)Site

EDR ID Number  
 EPA ID Number

Database(s)

**STRINGFELLOW (Continued)**

**1000257347**

Action: POTENTIALLY RESPONSIBLE PARTY REMEDIAL DESIGN  
 Date Started: 07/16/92  
 Date Completed: 09/23/93  
 Priority Level: Not reported  
 Operable Unit: DEWATERING/COMMUNITY WELLS  
 Primary Responsibility: Responsible Party  
 Planning Status: Primary  
 Urgency Indicator: Not reported  
 Action Anomaly: Not reported

For detailed financial records, contact EDR for a Site Report.:

Action Code: 001  
 Action: CONSENT DECREE  
 Date Started: 05/20/93  
 Date Completed: 03/14/94  
 Priority Level: Not reported  
 Operable Unit: SITEWIDE  
 Primary Responsibility: Federal Enforcement  
 Planning Status: Primary  
 Urgency Indicator: Not reported  
 Action Anomaly: Not reported

For detailed financial records, contact EDR for a Site Report.:

Action Code: 002  
 Action: PREPARATION OF COST DOCUMENT PACKAGE  
 Date Started: 01/13/94  
 Date Completed: 04/01/94  
 Priority Level: Not reported  
 Operable Unit: SITEWIDE  
 Primary Responsibility: Federal Enforcement  
 Planning Status: Not reported  
 Urgency Indicator: Not reported  
 Action Anomaly: Not reported

For detailed financial records, contact EDR for a Site Report.:

Action Code: 001  
 Action: POTENTIALLY RESPONSIBLE PARTY REMEDIAL DESIGN  
 Date Started: 07/25/90  
 Date Completed: 09/28/94  
 Priority Level: Not reported  
 Operable Unit: DEWATERING/COMMUNITY WELLS  
 Primary Responsibility: Responsible Party  
 Planning Status: Primary  
 Urgency Indicator: Not reported  
 Action Anomaly: Not reported

For detailed financial records, contact EDR for a Site Report.:

Action Code: 003  
 Action: POTENTIALLY RESPONSIBLE PARTY REMEDIAL ACTION  
 Date Started: 09/28/94  
 Date Completed: 09/28/94  
 Priority Level: Not reported  
 Operable Unit: DEWATERING/COMMUNITY WELLS

MAP FINDINGS

Map ID  
 Direction  
 Distance  
 Distance (ft.)Site

EDR ID Number  
 EPA ID Number

Database(s)

**STRINGFELLOW (Continued)**

**1000257347**

Primary Responsibility: Responsible Party  
 Planning Status: Primary  
 Urgency Indicator: Not reported  
 Action Anomaly: Not reported

For detailed financial records, contact EDR for a Site Report.:

Action Code: 002  
 Action: POTENTIALLY RESPONSIBLE PARTY REMEDIAL ACTION  
 Date Started: 09/23/93  
 Date Completed: 01/03/95  
 Priority Level: Not reported  
 Operable Unit: DEWATERING/COMMUNITY WELLS  
 Primary Responsibility: Responsible Party  
 Planning Status: Primary  
 Urgency Indicator: Not reported  
 Action Anomaly: Not reported

For detailed financial records, contact EDR for a Site Report.:

Action Code: 002  
 Action: LONG TERM RESPONSE ACTION  
 Date Started: 05/03/85  
 Date Completed: 12/31/95  
 Priority Level: Not reported  
 Operable Unit: PRETREATMENT PLANT  
 Primary Responsibility: EPA Fund-Financed  
 Planning Status: Primary  
 Urgency Indicator: Not reported  
 Action Anomaly: Not reported

For detailed financial records, contact EDR for a Site Report.:

Action Code: 002  
 Action: Lodged By DOJ  
 Date Started: / /  
 Date Completed: 05/09/96  
 Priority Level: Not reported  
 Operable Unit: SITEWIDE  
 Primary Responsibility: Federal Enforcement  
 Planning Status: Not reported  
 Urgency Indicator: Not reported  
 Action Anomaly: Not reported

For detailed financial records, contact EDR for a Site Report.:

Action Code: 001  
 Action: LONG TERM RESPONSE ACTION  
 Date Started: 01/01/96  
 Date Completed: 06/15/96  
 Priority Level: Not reported  
 Operable Unit: PRETREATMENT PLANT  
 Primary Responsibility: EPA Fund-Financed  
 Planning Status: Primary  
 Urgency Indicator: Not reported  
 Action Anomaly: Not reported

For detailed financial records, contact EDR for a Site Report.:

MAP FINDINGS

Map ID  
 Direction  
 Distance  
 Distance (ft.)Site

EDR ID Number

Database(s) EPA ID Number

**STRINGFELLOW (Continued)**

**1000257347**

Action Code: 004  
 Action: CONSENT DECREE  
 Date Started: 04/16/96  
 Date Completed: 04/25/97  
 Priority Level: Not reported  
 Operable Unit: SITEWIDE  
 Primary Responsibility: Federal Enforcement  
 Planning Status: Primary  
 Urgency Indicator: Not reported  
 Action Anomaly: Not reported

For detailed financial records, contact EDR for a Site Report.:

Action Code: 001  
 Action: Explanation Of Significant Differences  
 Date Started: / /  
 Date Completed: 07/09/98  
 Priority Level: Not reported  
 Operable Unit: PRETREATMENT PLANT  
 Primary Responsibility: State, No Fund Money  
 Planning Status: Not reported  
 Urgency Indicator: Not reported  
 Action Anomaly: Not reported

For detailed financial records, contact EDR for a Site Report.:

Action Code: 001  
 Action: TECHNICAL ASSISTANCE GRANT  
 Date Started: 09/25/89  
 Date Completed: 09/25/98  
 Priority Level: Not reported  
 Operable Unit: DEWATERING/COMMUNITY WELLS  
 Primary Responsibility: EPA Fund-Financed  
 Planning Status: Primary  
 Urgency Indicator: Not reported  
 Action Anomaly: Not reported

For detailed financial records, contact EDR for a Site Report.:

Action Code: 003  
 Action: LONG TERM RESPONSE ACTION  
 Date Started: 03/02/89  
 Date Completed: 03/02/99  
 Priority Level: Not reported  
 Operable Unit: SOURCE CONTROL/INTERIM ABATEMT  
 Primary Responsibility: State, Fund Financed  
 Planning Status: Primary  
 Urgency Indicator: Not reported  
 Action Anomaly: Not reported

For detailed financial records, contact EDR for a Site Report.:

Action Code: 002  
 Action: TREATABILITY STUDY  
 Date Started: 07/20/98  
 Date Completed: 08/25/99  
 Priority Level: Not reported

MAP FINDINGS

Map ID  
 Direction  
 Distance  
 Distance (ft.)Site

EDR ID Number

Database(s) EPA ID Number

**STRINGFELLOW (Continued)**

**1000257347**

Operable Unit: FINAL REMEDY  
 Primary Responsibility: State, No Fund Money  
 Planning Status: Not reported  
 Urgency Indicator: Not reported  
 Action Anomaly: Not reported

For detailed financial records, contact EDR for a Site Report.:

Action Code: 004  
 Action: LONG TERM RESPONSE ACTION  
 Date Started: 11/30/89  
 Date Completed: 11/30/99  
 Priority Level: Not reported  
 Operable Unit: LOWER CANYON  
 Primary Responsibility: EPA Fund-Financed  
 Planning Status: Primary  
 Urgency Indicator: Not reported  
 Action Anomaly: Not reported

For detailed financial records, contact EDR for a Site Report.:

Action Code: 006  
 Action: Lodged By DOJ  
 Date Started: / /  
 Date Completed: 12/01/00  
 Priority Level: Not reported  
 Operable Unit: SITEWIDE  
 Primary Responsibility: Federal Enforcement  
 Planning Status: Not reported  
 Urgency Indicator: Not reported  
 Action Anomaly: Not reported

For detailed financial records, contact EDR for a Site Report.:

Action Code: 005  
 Action: Lodged By DOJ  
 Date Started: / /  
 Date Completed: 04/30/01  
 Priority Level: Not reported  
 Operable Unit: SITEWIDE  
 Primary Responsibility: Federal Enforcement  
 Planning Status: Not reported  
 Urgency Indicator: Not reported  
 Action Anomaly: Not reported

For detailed financial records, contact EDR for a Site Report.:

Action Code: 007  
 Action: CONSENT DECREE  
 Date Started: 11/27/00  
 Date Completed: 06/14/01  
 Priority Level: Not reported  
 Operable Unit: SITEWIDE  
 Primary Responsibility: Federal Enforcement  
 Planning Status: Not reported  
 Urgency Indicator: Not reported



MAP FINDINGS

Map ID  
 Direction  
 Distance  
 Distance (ft.)Site

EDR ID Number

Database(s) EPA ID Number

**STRINGFELLOW (Continued)**

**1000257347**

Action Anomaly: Not reported

For detailed financial records, contact EDR for a Site Report.:

Action Code: 005  
 Action: COMBINED REMEDIAL INVESTIGATION/FEASIBILITY STUDY  
 Date Started: 10/01/90  
 Date Completed: 07/19/01  
 Priority Level: Not reported  
 Operable Unit: FINAL REMEDY  
 Primary Responsibility: State, Fund Financed  
 Planning Status: Primary  
 Urgency Indicator: Not reported  
 Action Anomaly: Original Action Take Over

For detailed financial records, contact EDR for a Site Report.:

Action Code: 006  
 Action: CONSENT DECREE  
 Date Started: 04/26/01  
 Date Completed: 07/19/01  
 Priority Level: Not reported  
 Operable Unit: SITEWIDE  
 Primary Responsibility: Federal Enforcement  
 Planning Status: Not reported  
 Urgency Indicator: Not reported  
 Action Anomaly: Not reported

For detailed financial records, contact EDR for a Site Report.:

Action Code: 002  
 Action: FIVE-YEAR REVIEW  
 Date Started: 08/01/00  
 Date Completed: 09/27/01  
 Priority Level: Not reported  
 Operable Unit: SITEWIDE  
 Primary Responsibility: EPA Fund-Financed  
 Planning Status: Primary  
 Urgency Indicator: Not reported  
 Action Anomaly: Not reported

For detailed financial records, contact EDR for a Site Report.:

Action Code: 007  
 Action: Lodged By DOJ  
 Date Started: / /  
 Date Completed: 06/21/04  
 Priority Level: Not reported  
 Operable Unit: SITEWIDE  
 Primary Responsibility: Federal Enforcement  
 Planning Status: Not reported  
 Urgency Indicator: Not reported  
 Action Anomaly: Not reported

For detailed financial records, contact EDR for a Site Report.:

Action Code: 008

MAP FINDINGS

Map ID  
 Direction  
 Distance  
 Distance (ft.)Site

EDR ID Number  
 EPA ID Number

Database(s)

**STRINGFELLOW (Continued)**

**1000257347**

Action: CONSENT DECREE  
 Date Started: / /  
 Date Completed: 06/21/04  
 Priority Level: Not reported  
 Operable Unit: SITEWIDE  
 Primary Responsibility: Federal Enforcement  
 Planning Status: Not reported  
 Urgency Indicator: Not reported  
 Action Anomaly: Not reported

For detailed financial records, contact EDR for a Site Report.:

Action Code: 001  
 Action: NEGOTIATION (GENERIC)  
 Date Started: / /  
 Date Completed: 04/10/06  
 Priority Level: Not reported  
 Operable Unit: SITEWIDE  
 Primary Responsibility: Federal Enforcement  
 Planning Status: Not reported  
 Urgency Indicator: Not reported  
 Action Anomaly: Not reported

For detailed financial records, contact EDR for a Site Report.:

Action Code: 001  
 Action: CONSENT AGREEMENT (ADMINISTRATIVE)  
 Date Started: / /  
 Date Completed: 04/10/06  
 Priority Level: Not reported  
 Operable Unit: SITEWIDE  
 Primary Responsibility: Federal Enforcement  
 Planning Status: Not reported  
 Urgency Indicator: Not reported  
 Action Anomaly: Not reported

For detailed financial records, contact EDR for a Site Report.:

Action Code: 003  
 Action: FIVE-YEAR REVIEW  
 Date Started: 03/31/06  
 Date Completed: 09/19/06  
 Priority Level: Not reported  
 Operable Unit: SITEWIDE  
 Primary Responsibility: EPA Fund-Financed  
 Planning Status: Not reported  
 Urgency Indicator: Not reported  
 Action Anomaly: Not reported

For detailed financial records, contact EDR for a Site Report.:

Action Code: 001  
 Action: FEASIBILITY STUDY  
 Date Started: 02/11/97  
 Date Completed: 12/31/09  
 Priority Level: Not reported  
 Operable Unit: DEWATERING/COMMUNITY WELLS

MAP FINDINGS

Map ID  
 Direction  
 Distance  
 Distance (ft.)Site

EDR ID Number  
 Database(s) EPA ID Number

**STRINGFELLOW (Continued)**

**1000257347**

Primary Responsibility: State, No Fund Money  
 Planning Status: Primary  
 Urgency Indicator: Not reported  
 Action Anomaly: Not reported

For detailed financial records, contact EDR for a Site Report.:

Action Code: 004  
 Action: FIVE-YEAR REVIEW  
 Date Started: 12/15/10  
 Date Completed: 09/28/11  
 Priority Level: Not reported  
 Operable Unit: SITEWIDE  
 Primary Responsibility: EPA Fund-Financed  
 Planning Status: Primary  
 Urgency Indicator: Not reported  
 Action Anomaly: Not reported

For detailed financial records, contact EDR for a Site Report.:

Action Code: 003  
 Action: TECHNICAL ASSISTANCE  
 Date Started: 02/18/86  
 Date Completed: / /  
 Priority Level: Not reported  
 Operable Unit: DEWATERING/COMMUNITY WELLS  
 Primary Responsibility: EPA Fund-Financed  
 Planning Status: Primary  
 Urgency Indicator: Not reported  
 Action Anomaly: Not reported

For detailed financial records, contact EDR for a Site Report.:

Action Code: 001  
 Action: TECHNICAL ASSISTANCE  
 Date Started: 09/25/90  
 Date Completed: / /  
 Priority Level: Not reported  
 Operable Unit: DEWATERING/COMMUNITY WELLS  
 Primary Responsibility: EPA Fund-Financed  
 Planning Status: Not reported  
 Urgency Indicator: Not reported  
 Action Anomaly: Not reported

For detailed financial records, contact EDR for a Site Report.:

Action Code: 001  
 Action: POTENTIALLY RESPONSIBLE PARTY LONG-TERM RESPONSE ACTION  
 Date Started: 01/03/95  
 Date Completed: / /  
 Priority Level: Not reported  
 Operable Unit: DEWATERING/COMMUNITY WELLS  
 Primary Responsibility: Responsible Party  
 Planning Status: Not reported  
 Urgency Indicator: Not reported  
 Action Anomaly: Not reported

For detailed financial records, contact EDR for a Site Report.:

Action Code: 001

MAP FINDINGS

Map ID  
 Direction  
 Distance  
 Distance (ft.)Site

EDR ID Number  
 EPA ID Number

Database(s)

**STRINGFELLOW (Continued)**

**1000257347**

Action: OPERATIONS AND MAINTENANCE  
 Date Started: 06/16/96  
 Date Completed: / /  
 Priority Level: Not reported  
 Operable Unit: PRETREATMENT PLANT  
 Primary Responsibility: Responsible Party  
 Planning Status: Not reported  
 Urgency Indicator: Not reported  
 Action Anomaly: Not reported

For detailed financial records, contact EDR for a Site Report.:

Action Code: 002  
 Action: OPERATIONS AND MAINTENANCE  
 Date Started: 03/02/99  
 Date Completed: / /  
 Priority Level: Not reported  
 Operable Unit: SOURCE CONTROL/INTERIM ABATEMENT  
 Primary Responsibility: Responsible Party  
 Planning Status: Not reported  
 Urgency Indicator: Not reported  
 Action Anomaly: Not reported

For detailed financial records, contact EDR for a Site Report.:

Action Code: 003  
 Action: OPERATIONS AND MAINTENANCE  
 Date Started: 11/30/99  
 Date Completed: / /  
 Priority Level: Not reported  
 Operable Unit: LOWER CANYON  
 Primary Responsibility: Responsible Party  
 Planning Status: Not reported  
 Urgency Indicator: Not reported  
 Action Anomaly: Not reported

For detailed financial records, contact EDR for a Site Report.:

Action Code: 001  
 Action: POTENTIALLY RESPONSIBLE PARTY REMEDIAL INVESTIGATION/FEASIBILITY STUDY  
 Date Started: 07/19/01  
 Date Completed: / /  
 Priority Level: Not reported  
 Operable Unit: FINAL REMEDY  
 Primary Responsibility: Responsible Party  
 Planning Status: Not reported  
 Urgency Indicator: Not reported  
 Action Anomaly: New Action Resulting from Take Over

For detailed financial records, contact EDR for a Site Report.:

Action Code: 006  
 Action: COMBINED REMEDIAL INVESTIGATION/FEASIBILITY STUDY  
 Date Started: 07/27/12  
 Date Completed: / /  
 Priority Level: Not reported

MAP FINDINGS

Map ID  
 Direction  
 Distance  
 Distance (ft.)Site

EDR ID Number  
 EPA ID Number

Database(s)

**STRINGFELLOW (Continued)**

**1000257347**

Operable Unit: QUARRY (ZONE 5)  
 Primary Responsibility: Special Account Financed Action - EPA  
 Planning Status: Not reported  
 Urgency Indicator: Not reported  
 Action Anomaly: Not reported

For detailed financial records, contact EDR for a Site Report.:

Federal Register Details:

Fed Register Date: 09/08/83  
 Fed Register Volume: 48  
 Page Number: 40658

Fed Register Date: 12/30/82  
 Fed Register Volume: 47  
 Page Number: 58476

[Click this hyperlink](#) while viewing on your computer to access  
 1815 additional US CERCLIS Financial: record(s) in the EDR Site Report.

RCRA-SQG:

Date form received by agency: 09/01/1996  
 Facility name: STRINGFELLOW CLASS I SITE (ABANDONED)  
 Facility address: 3940 PYRITE ST  
 RIVERSIDE, CA 92509  
 EPA ID: CAT080012826  
 Mailing address: 6809 INDIANA AVE SUITE 200  
 RIVERSIDE, CA 92506  
 Contact: Not reported  
 Contact address: Not reported  
 Not reported  
 Contact country: US  
 Contact telephone: Not reported  
 Contact email: Not reported  
 EPA Region: 09  
 Classification: Small Small Quantity Generator  
 Description: Handler: generates more than 100 and less than 1000 kg of hazardous waste during any calendar month and accumulates less than 6000 kg of hazardous waste at any time; or generates 100 kg or less of hazardous waste during any calendar month, and accumulates more than 1000 kg of hazardous waste at any time

Owner/Operator Summary:

Owner/operator name: STATE OF CALIFORNIA CRWQCB-SAR  
 Owner/operator address: NOT REQUIRED  
 NOT REQUIRED, ME 99999  
 Owner/operator country: Not reported  
 Owner/operator telephone: (415) 555-1212  
 Legal status: Private  
 Owner/Operator Type: Owner  
 Owner/Op start date: Not reported  
 Owner/Op end date: Not reported  
 Owner/operator name: NOT REQUIRED  
 Owner/operator address: NOT REQUIRED  
 NOT REQUIRED, ME 99999

MAP FINDINGS

Map ID  
 Direction  
 Distance  
 Distance (ft.)Site

EDR ID Number

Database(s) EPA ID Number

**STRINGFELLOW (Continued)**

**1000257347**

Owner/operator country: Not reported  
 Owner/operator telephone: (415) 555-1212  
 Legal status: Private  
 Owner/Operator Type: Operator  
 Owner/Op start date: Not reported  
 Owner/Op end date: Not reported

Handler Activities Summary:

U.S. importer of hazardous waste: No  
 Mixed waste (haz. and radioactive): No  
 Recycler of hazardous waste: No  
 Transporter of hazardous waste: No  
 Treater, storer or disposer of HW: No  
 Underground injection activity: No  
 On-site burner exemption: No  
 Furnace exemption: No  
 Used oil fuel burner: No  
 Used oil processor: No  
 User oil refiner: No  
 Used oil fuel marketer to burner: No  
 Used oil Specification marketer: No  
 Used oil transfer facility: No  
 Used oil transporter: No

Historical Generators:

Date form received by agency: 01/29/1981  
 Site name: STRINGFELLOW CLASS I SITE (ABANDONED)  
 Classification: Large Quantity Generator

Violation Status: No violations found

US ENG CONTROLS:

EPA ID: CAT080012826  
 Site ID: 0902680  
 Name: STRINGFELLOW  
 Address: 3490 PYRITE ST  
 MIRA LOMA, CA 91752  
 EPA Region: 09  
 County: RIVERSIDE  
 Event Code: Not reported  
 Actual Date: 06/30/1998  
 Contact Name: Not reported  
 Contact Phone and Ext: Not reported  
 Latitude: Not reported  
 Longitude: Not reported

Action ID: 001  
 Action Name: Explanation Of Significant Differences  
 Action Completion date: 07/09/1998  
 Operable Unit: 02  
 Contaminated Media : Groundwater  
 Engineering Control: Disposal  
 Contact Name: Not reported  
 Contact Phone and Ext: Not reported  
 Latitude: Not reported  
 Longitude: Not reported

MAP FINDINGS

Map ID  
 Direction  
 Distance  
 Distance (ft.)Site

EDR ID Number  
 EPA ID Number

Database(s)

**STRINGFELLOW (Continued)**

**1000257347**

Action ID: 001  
 Action Name: RECORD OF DECISION  
 Action Completion date: 07/22/1983  
 Operable Unit: 01  
 Contaminated Media : Groundwater  
 Engineering Control: Discharge  
 Contact Name: Not reported  
 Contact Phone and Ext: Not reported  
 Latitude: Not reported  
 Longitude: Not reported

Action ID: 001  
 Action Name: RECORD OF DECISION  
 Action Completion date: 07/22/1983  
 Operable Unit: 01  
 Contaminated Media : Groundwater  
 Engineering Control: Extraction  
 Contact Name: Not reported  
 Contact Phone and Ext: Not reported  
 Latitude: Not reported  
 Longitude: Not reported

Action ID: 001  
 Action Name: RECORD OF DECISION  
 Action Completion date: 07/22/1983  
 Operable Unit: 01  
 Contaminated Media : Groundwater  
 Engineering Control: Impermeable Barrier  
 Contact Name: Not reported  
 Contact Phone and Ext: Not reported  
 Latitude: Not reported  
 Longitude: Not reported

Action ID: 001  
 Action Name: RECORD OF DECISION  
 Action Completion date: 07/22/1983  
 Operable Unit: 01  
 Contaminated Media : Groundwater  
 Engineering Control: Monitoring  
 Contact Name: Not reported  
 Contact Phone and Ext: Not reported  
 Latitude: Not reported  
 Longitude: Not reported

Action ID: 001  
 Action Name: RECORD OF DECISION  
 Action Completion date: 07/22/1983  
 Operable Unit: 01  
 Contaminated Media : Groundwater  
 Engineering Control: Operations & Maintenance (O&M)  
 Contact Name: Not reported  
 Contact Phone and Ext: Not reported  
 Latitude: Not reported  
 Longitude: Not reported

Action ID: 001  
 Action Name: RECORD OF DECISION

MAP FINDINGS

Map ID  
 Direction  
 Distance  
 Distance (ft.)Site

EDR ID Number

Database(s) EPA ID Number

**STRINGFELLOW (Continued)**

**1000257347**

Action Completion date: 07/22/1983  
 Operable Unit: 01  
 Contaminated Media : Groundwater  
 Engineering Control: Physical/Chemical Treatment, (In-Situ.)  
 Contact Name: Not reported  
 Contact Phone and Ext: Not reported  
 Latitude: Not reported  
 Longitude: Not reported

Action ID: 001  
 Action Name: RECORD OF DECISION  
 Action Completion date: 07/22/1983  
 Operable Unit: 01  
 Contaminated Media : Soil  
 Engineering Control: Cap  
 Contact Name: Not reported  
 Contact Phone and Ext: Not reported  
 Latitude: Not reported  
 Longitude: Not reported

Action ID: 001  
 Action Name: RECORD OF DECISION  
 Action Completion date: 07/22/1983  
 Operable Unit: 01  
 Contaminated Media : Soil  
 Engineering Control: Disposal  
 Contact Name: Not reported  
 Contact Phone and Ext: Not reported  
 Latitude: Not reported  
 Longitude: Not reported

Action ID: 001  
 Action Name: RECORD OF DECISION  
 Action Completion date: 07/22/1983  
 Operable Unit: 01  
 Contaminated Media : Soil  
 Engineering Control: Excavation  
 Contact Name: Not reported  
 Contact Phone and Ext: Not reported  
 Latitude: Not reported  
 Longitude: Not reported

Action ID: 001  
 Action Name: RECORD OF DECISION  
 Action Completion date: 07/22/1983  
 Operable Unit: 01  
 Contaminated Media : Soil  
 Engineering Control: Impermeable Barrier  
 Contact Name: Not reported  
 Contact Phone and Ext: Not reported  
 Latitude: Not reported  
 Longitude: Not reported

Action ID: 001  
 Action Name: RECORD OF DECISION  
 Action Completion date: 07/22/1983  
 Operable Unit: 01



MAP FINDINGS

Map ID  
 Direction  
 Distance  
 Distance (ft.)Site

EDR ID Number

Database(s) EPA ID Number

**STRINGFELLOW (Continued)**

**1000257347**

Contaminated Media : Soil  
 Engineering Control: Neutralization  
 Contact Name: Not reported  
 Contact Phone and Ext: Not reported  
 Latitude: Not reported  
 Longitude: Not reported

Action ID: 001  
 Action Name: RECORD OF DECISION  
 Action Completion date: 07/22/1983  
 Operable Unit: 01  
 Contaminated Media : Soil  
 Engineering Control: Operations & Maintenance (O&M)  
 Contact Name: Not reported  
 Contact Phone and Ext: Not reported  
 Latitude: Not reported  
 Longitude: Not reported

Action ID: 001  
 Action Name: RECORD OF DECISION  
 Action Completion date: 07/22/1983  
 Operable Unit: 01  
 Contaminated Media : Surface Water  
 Engineering Control: Disposal  
 Contact Name: Not reported  
 Contact Phone and Ext: Not reported  
 Latitude: Not reported  
 Longitude: Not reported

Action ID: 001  
 Action Name: RECORD OF DECISION  
 Action Completion date: 07/22/1983  
 Operable Unit: 01  
 Contaminated Media : Surface Water  
 Engineering Control: Drainage Ditch  
 Contact Name: Not reported  
 Contact Phone and Ext: Not reported  
 Latitude: Not reported  
 Longitude: Not reported

Action ID: 001  
 Action Name: RECORD OF DECISION  
 Action Completion date: 07/22/1983  
 Operable Unit: 01  
 Contaminated Media : Surface Water  
 Engineering Control: Extraction  
 Contact Name: Not reported  
 Contact Phone and Ext: Not reported  
 Latitude: Not reported  
 Longitude: Not reported

Action ID: 001  
 Action Name: RECORD OF DECISION  
 Action Completion date: 07/22/1983  
 Operable Unit: 01  
 Contaminated Media : Surface Water  
 Engineering Control: Leachate Control

MAP FINDINGS

Map ID  
 Direction  
 Distance  
 Distance (ft.)Site

EDR ID Number  
 EPA ID Number

Database(s)

**STRINGFELLOW (Continued)**

**1000257347**

Contact Name: Not reported  
 Contact Phone and Ext: Not reported  
 Latitude: Not reported  
 Longitude: Not reported

Action ID: 002  
 Action Name: RECORD OF DECISION  
 Action Completion date: 07/18/1984  
 Operable Unit: 02  
 Contaminated Media : Groundwater  
 Engineering Control: Carbon Adsorption  
 Contact Name: Not reported  
 Contact Phone and Ext: Not reported  
 Latitude: Not reported  
 Longitude: Not reported

Action ID: 002  
 Action Name: RECORD OF DECISION  
 Action Completion date: 07/18/1984  
 Operable Unit: 02  
 Contaminated Media : Groundwater  
 Engineering Control: Extraction  
 Contact Name: Not reported  
 Contact Phone and Ext: Not reported  
 Latitude: Not reported  
 Longitude: Not reported

Action ID: 002  
 Action Name: RECORD OF DECISION  
 Action Completion date: 07/18/1984  
 Operable Unit: 02  
 Contaminated Media : Groundwater  
 Engineering Control: Flocculation  
 Contact Name: Not reported  
 Contact Phone and Ext: Not reported  
 Latitude: Not reported  
 Longitude: Not reported

Action ID: 002  
 Action Name: RECORD OF DECISION  
 Action Completion date: 07/18/1984  
 Operable Unit: 02  
 Contaminated Media : Groundwater  
 Engineering Control: Monitoring  
 Contact Name: Not reported  
 Contact Phone and Ext: Not reported  
 Latitude: Not reported  
 Longitude: Not reported

Action ID: 002  
 Action Name: RECORD OF DECISION  
 Action Completion date: 07/18/1984  
 Operable Unit: 02  
 Contaminated Media : Groundwater  
 Engineering Control: Operations & Maintenance (O&M)  
 Contact Name: Not reported  
 Contact Phone and Ext: Not reported

MAP FINDINGS

Map ID  
 Direction  
 Distance  
 Distance (ft.)Site

EDR ID Number

Database(s) EPA ID Number

**STRINGFELLOW (Continued)**

**1000257347**

Latitude: Not reported  
 Longitude: Not reported

Action ID: 002  
 Action Name: RECORD OF DECISION  
 Action Completion date: 07/18/1984  
 Operable Unit: 02  
 Contaminated Media : Groundwater  
 Engineering Control: Precipitation  
 Contact Name: Not reported  
 Contact Phone and Ext: Not reported  
 Latitude: Not reported  
 Longitude: Not reported

Action ID: 002  
 Action Name: RECORD OF DECISION  
 Action Completion date: 07/18/1984  
 Operable Unit: 02  
 Contaminated Media : Groundwater  
 Engineering Control: Publicly Owned Treatment Works (POTW)  
 Contact Name: Not reported  
 Contact Phone and Ext: Not reported  
 Latitude: Not reported  
 Longitude: Not reported

Action ID: 003  
 Action Name: RECORD OF DECISION  
 Action Completion date: 06/25/1987  
 Operable Unit: 03  
 Contaminated Media : Groundwater  
 Engineering Control: Carbon Adsorption  
 Contact Name: Not reported  
 Contact Phone and Ext: Not reported  
 Latitude: Not reported  
 Longitude: Not reported

Action ID: 003  
 Action Name: RECORD OF DECISION  
 Action Completion date: 06/25/1987  
 Operable Unit: 03  
 Contaminated Media : Groundwater  
 Engineering Control: Discharge  
 Contact Name: Not reported  
 Contact Phone and Ext: Not reported  
 Latitude: Not reported  
 Longitude: Not reported

Action ID: 003  
 Action Name: RECORD OF DECISION  
 Action Completion date: 06/25/1987  
 Operable Unit: 03  
 Contaminated Media : Groundwater  
 Engineering Control: Extraction  
 Contact Name: Not reported  
 Contact Phone and Ext: Not reported  
 Latitude: Not reported  
 Longitude: Not reported

MAP FINDINGS

Map ID  
 Direction  
 Distance  
 Distance (ft.)Site

EDR ID Number

Database(s) EPA ID Number

**STRINGFELLOW (Continued)**

**1000257347**

Action ID: 003  
 Action Name: RECORD OF DECISION  
 Action Completion date: 06/25/1987  
 Operable Unit: 03  
 Contaminated Media : Groundwater  
 Engineering Control: Operations & Maintenance (O&M)  
 Contact Name: Not reported  
 Contact Phone and Ext: Not reported  
 Latitude: Not reported  
 Longitude: Not reported

Action ID: 003  
 Action Name: RECORD OF DECISION  
 Action Completion date: 06/25/1987  
 Operable Unit: 03  
 Contaminated Media : Groundwater  
 Engineering Control: Publicly Owned Treatment Works (POTW)  
 Contact Name: Not reported  
 Contact Phone and Ext: Not reported  
 Latitude: Not reported  
 Longitude: Not reported

Action ID: 003  
 Action Name: RECORD OF DECISION  
 Action Completion date: 06/25/1987  
 Operable Unit: 03  
 Contaminated Media : Other  
 Engineering Control: Drainage Ditch  
 Contact Name: Not reported  
 Contact Phone and Ext: Not reported  
 Latitude: Not reported  
 Longitude: Not reported

Action ID: 004  
 Action Name: RECORD OF DECISION  
 Action Completion date: 09/30/1990  
 Operable Unit: 04  
 Contaminated Media : Groundwater  
 Engineering Control: Air Stripping  
 Contact Name: Not reported  
 Contact Phone and Ext: Not reported  
 Latitude: Not reported  
 Longitude: Not reported

Action ID: 004  
 Action Name: RECORD OF DECISION  
 Action Completion date: 09/30/1990  
 Operable Unit: 04  
 Contaminated Media : Groundwater  
 Engineering Control: Carbon Adsorption  
 Contact Name: Not reported  
 Contact Phone and Ext: Not reported  
 Latitude: Not reported  
 Longitude: Not reported

Action ID: 004  
 Action Name: RECORD OF DECISION

MAP FINDINGS

Map ID  
 Direction  
 Distance  
 Distance (ft.)Site

EDR ID Number

Database(s) EPA ID Number

**STRINGFELLOW (Continued)**

**1000257347**

Action Completion date: 09/30/1990  
 Operable Unit: 04  
 Contaminated Media : Groundwater  
 Engineering Control: Discharge  
 Contact Name: Not reported  
 Contact Phone and Ext: Not reported  
 Latitude: Not reported  
 Longitude: Not reported

Action ID: 004  
 Action Name: RECORD OF DECISION  
 Action Completion date: 09/30/1990  
 Operable Unit: 04  
 Contaminated Media : Groundwater  
 Engineering Control: Extraction  
 Contact Name: Not reported  
 Contact Phone and Ext: Not reported  
 Latitude: Not reported  
 Longitude: Not reported

Action ID: 004  
 Action Name: RECORD OF DECISION  
 Action Completion date: 09/30/1990  
 Operable Unit: 04  
 Contaminated Media : Groundwater  
 Engineering Control: Flocculation  
 Contact Name: Not reported  
 Contact Phone and Ext: Not reported  
 Latitude: Not reported  
 Longitude: Not reported

Action ID: 004  
 Action Name: RECORD OF DECISION  
 Action Completion date: 09/30/1990  
 Operable Unit: 04  
 Contaminated Media : Groundwater  
 Engineering Control: Operations & Maintenance (O&M)  
 Contact Name: Not reported  
 Contact Phone and Ext: Not reported  
 Latitude: Not reported  
 Longitude: Not reported

Action ID: 004  
 Action Name: RECORD OF DECISION  
 Action Completion date: 09/30/1990  
 Operable Unit: 04  
 Contaminated Media : Groundwater  
 Engineering Control: Other, (N.O.S.)  
 Contact Name: Not reported  
 Contact Phone and Ext: Not reported  
 Latitude: Not reported  
 Longitude: Not reported

Action ID: 004  
 Action Name: RECORD OF DECISION  
 Action Completion date: 09/30/1990  
 Operable Unit: 04

MAP FINDINGS

Map ID  
 Direction  
 Distance  
 Distance (ft.)Site

EDR ID Number  
 EPA ID Number

Database(s)

**STRINGFELLOW (Continued)**

**1000257347**

Contaminated Media : Groundwater  
 Engineering Control: Reinjection  
 Contact Name: Not reported  
 Contact Phone and Ext: Not reported  
 Latitude: Not reported  
 Longitude: Not reported

Action ID: 004  
 Action Name: RECORD OF DECISION  
 Action Completion date: 09/30/1990  
 Operable Unit: 04  
 Contaminated Media : Groundwater  
 Engineering Control: Reverse Osmosis  
 Contact Name: Not reported  
 Contact Phone and Ext: Not reported  
 Latitude: Not reported  
 Longitude: Not reported

Action ID: 004  
 Action Name: RECORD OF DECISION  
 Action Completion date: 09/30/1990  
 Operable Unit: 04  
 Contaminated Media : Groundwater  
 Engineering Control: Treatment, (N.O.S.)  
 Contact Name: Not reported  
 Contact Phone and Ext: Not reported  
 Latitude: Not reported  
 Longitude: Not reported

**CONSENT:**

EPA ID: CAT080012826  
 Site ID: Not reported  
 Case Title: Not reported  
 Court Num: Not reported  
 District: Not reported  
 Entered Date: Not reported  
 Full-text of the consent decree for this site issued by the United States District Court is available from EDR. Contact your EDR Account Executive.

**ROD:**

Full-text of USEPA Record of Decision(s) is available from EDR.

**PRP:**

PRP name: ADVANCED STRUCTURES, INC.  
 AERONCA, INC.  
 AEROSCIENTIFIC CORP.  
 AIR PRODUCTS AND CHEMICALS, INC.  
 AIRTEK DYNAMICS, INC.  
 AJAX HARDWARE CORP.  
 ALCO PACIFIC MINING, INC.  
 ALCO PACIFIC, INC.  
 ALLOY INDUSTRIES, INC.  
 ALLOY INDUSTRIES, INC.  
 ALLYN TRANSPORTATION CO.

MAP FINDINGS

Map ID  
 Direction  
 Distance  
 Distance (ft.)Site

EDR ID Number

Database(s) EPA ID Number

**STRINGFELLOW (Continued)**

**1000257347**

ALUMAX MILL PRODUCTS, INC.  
 ALUMAX, INC.  
 ALUMAX, INC.  
 ALUMAX, INC.  
 ALUMAX, INC.  
 ALUMAX, INC.  
 ALUMAX, INC.  
 ALUMAX, INC.  
 ALUMAX, INC.  
 ALUMIN-ART PLATING CO.  
 ALUMINUM COMPANY OF AMERICA  
 ALUMINUM COMPANY OF AMERICA  
 AMAX-HUNTER ENGINEERING CO.  
 AMERICAN ELECTRIC, INC.  
 AMERICAN ELECTRIC, INC.  
 AMERICAN ELECTRONICS, INC.  
 AMERICAN ELECTRONICS, INC.  
 AMERICAN INDUSTRIES, INC.  
 AMERICAN MINERAL SPIRITS CO., INC.  
 AMERICAN PROCESSING CO., INC.  
 AMERON, INC  
 AMETEK, INC.  
 ANACONDA CO.  
 ANADITE, INC.  
 ANCHOR POST PRODUCTS, INC.  
 ANO PLATING, INC.  
 ASBURY ENVIRONMENTAL SERVICES  
 ASBURY OIL CO., INC.  
 ASBURY OIL CO., INC.  
 ASTRO-SCIENCE CORP.  
 AT&T TECHNOLOGIES, INC.  
 ATLANTIC RICHFIELD COMPANY  
 ATLAS COVERALL, INC.  
 ATLAS COVERALL, INC.  
 ATLAS GALVANIZING CO.  
 AUROUS-SUL LABORATORIES  
 AUTOMATION INDUSTRIES, INC.  
 AVERY DENNISON CORPORATION  
 AVERY INTERNATIONAL CORP.  
 B & C PLATING CO.  
 BARTON SILVERPLATING CO.  
 BASIC INDUSTRIES, INC.  
 BELL WIRE CO.  
 BESTILE MANUFACTURING CO.  
 BESTILE MANUFACTURING COMPANY  
 BHP-UTAH INTERNATIONAL INC.  
 BIG BEAR BOARD PRODUCTS  
 BILL MILLER & CO., INC.  
 BLASER TRUCK CO.

[Click this hyperlink](#) while viewing on your computer to access  
 413 additional PRP: record(s) in the EDR Site Report.

MAP FINDINGS

Map ID  
 Direction  
 Distance  
 Distance (ft.)Site

EDR ID Number  
 Database(s)  
 EPA ID Number

**1 COUNTRY VILLAGE APARTMENT HAZNET S112976697**  
**10470 S LYNN N/A**  
**MIRA LOMA, CA 91752**

HAZNET:  
 envid: S112976697  
 Year: 2009  
 GEPAID: CAC002640491  
 Contact: MICHAEL BOND  
 Telephone: 9099419866  
 Mailing Name: Not reported  
 Mailing Address: 10300 4TH ST STE 260  
 Mailing City,St,Zip: RANCHO CUCAMONGA, CA 91730  
 Gen County: Not reported  
 TSD EPA ID: AZC950823111  
 TSD County: Not reported  
 Waste Category: Asbestos containing waste  
 Disposal Method: Landfill Or Surface Impoundment That Will Be Closed As Landfill( To Include On-Site Treatment And/Or Stabilization)  
 Tons: 24  
 Facility County: Riverside

**2 BERGANDI MACHINERY CO HAZNET S113137257**  
**3575 GRAPEVINE ST N/A**  
**MIRA LOMA, CA 91752**

HAZNET:  
 envid: S113137257  
 Year: 2013  
 GEPAID: CAL000294175  
 Contact: GARY COSTANZO  
 Telephone: 9513618018  
 Mailing Name: Not reported  
 Mailing Address: 1689 S PARCO AVE  
 Mailing City,St,Zip: ONTARIO, CA 91761  
 Gen County: Riverside  
 TSD EPA ID: AZR000501510  
 TSD County: 99  
 Waste Category: Not reported  
 Disposal Method: Storage, Bulking, And/Or Transfer Off Site--No Treatment/Reovery (H010-H129) Or (H131-H135)  
 Tons: 3.89895  
 Facility County: Not reported

envid: S113137257  
 Year: 2013  
 GEPAID: CAL000294175  
 Contact: GARY COSTANZO  
 Telephone: 9513618018  
 Mailing Name: Not reported  
 Mailing Address: 1689 S PARCO AVE  
 Mailing City,St,Zip: ONTARIO, CA 91761  
 Gen County: Riverside  
 TSD EPA ID: AZR000501510  
 TSD County: 99  
 Waste Category: Not reported  
 Disposal Method: Storage, Bulking, And/Or Transfer Off Site--No Treatment/Reovery (H010-H129) Or (H131-H135)  
 Tons: 1.5  
 Facility County: Not reported



MAP FINDINGS

Map ID  
Direction  
Distance  
Distance (ft.)Site

EDR ID Number  
EPA ID Number

Database(s)

**BERGANDI MACHINERY CO (Continued)**

**S113137257**

envid: S113137257  
Year: 2012  
GEPaid: CAL000294175  
Contact: GARY COSTANZO  
Telephone: 9513618000  
Mailing Name: Not reported  
Mailing Address: PO BOX 510  
Mailing City,St,Zip: MIRA LOMA, CA 917520000  
Gen County: Riverside  
TSD EPA ID: CAD028409019  
TSD County: Los Angeles  
Waste Category: Not reported  
Disposal Method: Discharge To Sewer/Potw Or Npdes(With Prior Storage--With Or Without Treatment)  
Tons: 0.9174  
Facility County: Riverside

envid: S113137257  
Year: 2011  
GEPaid: CAL000294175  
Contact: GARY COSTANZO  
Telephone: 9513618000  
Mailing Name: Not reported  
Mailing Address: PO BOX 510  
Mailing City,St,Zip: MIRA LOMA, CA 917520000  
Gen County: Not reported  
TSD EPA ID: CAD982444481  
TSD County: Not reported  
Waste Category: Oil/water separation sludge  
Disposal Method: Storage, Bulking, And/Or Transfer Off Site--No Treatment/Reovery (H010-H129) Or (H131-H135)  
Tons: 4.7955  
Facility County: Riverside

envid: S113137257  
Year: 2011  
GEPaid: CAL000294175  
Contact: GARY COSTANZO  
Telephone: 9513618000  
Mailing Name: Not reported  
Mailing Address: PO BOX 510  
Mailing City,St,Zip: MIRA LOMA, CA 917520000  
Gen County: Not reported  
TSD EPA ID: CAD028409019  
TSD County: Not reported  
Waste Category: Unspecified oil-containing waste  
Disposal Method: Discharge To Sewer/Potw Or Npdes(With Prior Storage--With Or Without Treatment)  
Tons: 1.60545  
Facility County: Riverside

[Click this hyperlink](#) while viewing on your computer to access 16 additional CA\_HAZNET: record(s) in the EDR Site Report.

MAP FINDINGS

Map ID  
 Direction  
 Distance  
 Distance (ft.)Site

EDR ID Number

Database(s) EPA ID Number

**3 HIGHLAND PLASTICS INC  
 3650 DULLES DR  
 MIRA LOMA, CA 91752**

**HAZNET S113104781  
 N/A**

HAZNET:

envid: S113104781  
 Year: 2013  
 GEPAID: CAL000206122  
 Contact: MATTHEW BONHAM/Q/C  
 Telephone: 9513609587  
 Mailing Name: Not reported  
 Mailing Address: 3650 DULLES DR  
 Mailing City,St,Zip: MIRA LOMA, CA 917520000  
 Gen County: Riverside  
 TSD EPA ID: CAD008302903  
 TSD County: Los Angeles  
 Waste Category: Not reported  
 Disposal Method: Storage, Bulking, And/Or Transfer Off Site--No Treatment/Reovery  
 (H010-H129) Or (H131-H135)  
 Tons: 4.826  
 Facility County: Not reported

envid: S113104781  
 Year: 2013  
 GEPAID: CAL000206122  
 Contact: MATTHEW BONHAM/Q/C  
 Telephone: 9513609587  
 Mailing Name: Not reported  
 Mailing Address: 3650 DULLES DR  
 Mailing City,St,Zip: MIRA LOMA, CA 917520000  
 Gen County: Riverside  
 TSD EPA ID: CAD982444481  
 TSD County: San Bernardino  
 Waste Category: Not reported  
 Disposal Method: Storage, Bulking, And/Or Transfer Off Site--No Treatment/Reovery  
 (H010-H129) Or (H131-H135)  
 Tons: 1.672  
 Facility County: Not reported

envid: S113104781  
 Year: 2013  
 GEPAID: CAL000206122  
 Contact: MATTHEW BONHAM/Q/C  
 Telephone: 9513609587  
 Mailing Name: Not reported  
 Mailing Address: 3650 DULLES DR  
 Mailing City,St,Zip: MIRA LOMA, CA 917520000  
 Gen County: Riverside  
 TSD EPA ID: ARD981057870  
 TSD County: 99  
 Waste Category: Not reported  
 Disposal Method: Fuel Blending Prior To Energy Recovery At Another Site  
 Tons: 1.496  
 Facility County: Not reported

envid: S113104781  
 Year: 2012  
 GEPAID: CAL000206122  
 Contact: MATTHEW BONHAM/Q/C

**MAP FINDINGS**

|                    |             |               |
|--------------------|-------------|---------------|
| Map ID             |             | EDR ID Number |
| Direction          |             |               |
| Distance           |             |               |
| Distance (ft.)Site | Database(s) | EPA ID Number |

---

**HIGHLAND PLASTICS INC (Continued)**

**S113104781**

Telephone: 9513609587  
Mailing Name: Not reported  
Mailing Address: 3650 DULLES DR  
Mailing City,St,Zip: MIRA LOMA, CA 917520000  
Gen County: Riverside  
TSD EPA ID: CAD008302903  
TSD County: Los Angeles  
Waste Category: Not reported  
Disposal Method: Storage, Bulking, And/Or Transfer Off Site--No Treatment/Reovery (H010-H129) Or (H131-H135)  
Tons: 7.714  
Facility County: Riverside

envid: S113104781  
Year: 2012  
GEPaid: CAL000206122  
Contact: MATTHEW BONHAM/Q/C  
Telephone: 9513609587  
Mailing Name: Not reported  
Mailing Address: 3650 DULLES DR  
Mailing City,St,Zip: MIRA LOMA, CA 917520000  
Gen County: Riverside  
TSD EPA ID: CAD981402522  
TSD County: Kern  
Waste Category: Not reported  
Disposal Method: Metals Recovery Including Retoring,Smelting,Chemicals,Ect  
Tons: 0.02085  
Facility County: Riverside

[Click this hyperlink](#) while viewing on your computer to access 44 additional CA\_HAZNET: record(s) in the EDR Site Report.

**4 BEACON PROPERTY MANAGEMENT  
3775 EVE CIR APT H  
MIRA LOMA, CA 91752**

**HAZNET S112964706  
N/A**

HAZNET:  
envid: S112964706  
Year: 2007  
GEPaid: CAC002621772  
Contact: MICHAEL BOND  
Telephone: 9099419866  
Mailing Name: Not reported  
Mailing Address: 10300 4TH ST STE 260  
Mailing City,St,Zip: RANCHO CUCAMONGA, CA 917305808  
Gen County: Not reported  
TSD EPA ID: CAD009007626  
TSD County: Not reported  
Waste Category: Asbestos containing waste  
Disposal Method: Landfill Or Surface Impoundment That Will Be Closed As Landfill( To Include On-Site Treatment And/Or Stabilization)  
Tons: 0.4  
Facility County: Riverside

MAP FINDINGS

Map ID  
 Direction  
 Distance  
 Distance (ft.)Site

EDR ID Number

Database(s) EPA ID Number

5 **GS POLYMERS INC**  
**3687 GRAPEVINE ST**  
**MIRA LOMA, CA 91752**

**HAZNET S113161751**  
**N/A**

HAZNET:

envid: S113161751  
 Year: 2013  
 GEPAID: CAL000363845  
 Contact: BRAD NYGREN  
 Telephone: 9513600607  
 Mailing Name: Not reported  
 Mailing Address: 3687 GRAPEVINE ST  
 Mailing City,St,Zip: MIRA LOMA, CA 917523516  
 Gen County: Riverside  
 TSD EPA ID: NVT330010000  
 TSD County: 99  
 Waste Category: Not reported  
 Disposal Method: Other Recovery Of Reclamation For Reuse Including Acid Regeneration,  
 Organics Recovery Ect  
 Tons: 4.35765  
 Facility County: Not reported

envid: S113161751  
 Year: 2013  
 GEPAID: CAL000363845  
 Contact: BRAD NYGREN  
 Telephone: 9513600607  
 Mailing Name: Not reported  
 Mailing Address: 3687 GRAPEVINE ST  
 Mailing City,St,Zip: MIRA LOMA, CA 917523516  
 Gen County: Riverside  
 TSD EPA ID: NVT330010000  
 TSD County: 99  
 Waste Category: Not reported  
 Disposal Method: Landfill Or Surface Impoundment That Will Be Closed As Landfill( To  
 Include On-Site Treatment And/Or Stabilization)  
 Tons: 1.8348  
 Facility County: Not reported

envid: S113161751  
 Year: 2013  
 GEPAID: CAL000363845  
 Contact: BRAD NYGREN  
 Telephone: 9513600607  
 Mailing Name: Not reported  
 Mailing Address: 3687 GRAPEVINE ST  
 Mailing City,St,Zip: MIRA LOMA, CA 917523516  
 Gen County: Riverside  
 TSD EPA ID: CAD008252405  
 TSD County: Los Angeles  
 Waste Category: Not reported  
 Disposal Method: Storage, Bulking, And/Or Transfer Off Site--No Treatment/Reovery  
 (H010-H129) Or (H131-H135)  
 Tons: 0.1  
 Facility County: Not reported

envid: S113161751  
 Year: 2013  
 GEPAID: CAL000363845

MAP FINDINGS

Map ID  
 Direction  
 Distance  
 Distance (ft.)Site

EDR ID Number  
 EPA ID Number

Database(s)

**GS POLYMERS INC (Continued)**

**S113161751**

Contact: BRAD NYGREN  
 Telephone: 9513600607  
 Mailing Name: Not reported  
 Mailing Address: 3687 GRAPEVINE ST  
 Mailing City,St,Zip: MIRA LOMA, CA 917523516  
 Gen County: Riverside  
 TSD EPA ID: CAD008252405  
 TSD County: Los Angeles  
 Waste Category: Not reported  
 Disposal Method: Fuel Blending Prior To Energy Recovery At Another Site  
 Tons: 0.594  
 Facility County: Not reported

envid: S113161751  
 Year: 2013  
 GEPAID: CAL000363845  
 Contact: BRAD NYGREN  
 Telephone: 9513600607  
 Mailing Name: Not reported  
 Mailing Address: 3687 GRAPEVINE ST  
 Mailing City,St,Zip: MIRA LOMA, CA 917523516  
 Gen County: Riverside  
 TSD EPA ID: NVT330010000  
 TSD County: 99  
 Waste Category: Not reported  
 Disposal Method: Landfill Or Surface Impoundment That Will Be Closed As Landfill( To Include On-Site Treatment And/Or Stabilization)  
 Tons: 0.22935  
 Facility County: Not reported

[Click this hyperlink](#) while viewing on your computer to access 10 additional CA\_HAZNET: record(s) in the EDR Site Report.

6

**BEACON PROPERTY MANAGEMENT  
 3661 EVE CIRCLE, UNIT F  
 MIRA LOMA, CA 91752**

**HAZNET S112964998  
 N/A**

HAZNET:  
 envid: S112964998  
 Year: 2007  
 GEPAID: CAC002622292  
 Contact: MICHEAL BOND  
 Telephone: 9099419866  
 Mailing Name: Not reported  
 Mailing Address: 10300 4TH ST  
 Mailing City,St,Zip: RANCHO CUCAMONGA, CA 917305808  
 Gen County: Not reported  
 TSD EPA ID: CAD009007626  
 TSD County: Not reported  
 Waste Category: Asbestos containing waste  
 Disposal Method: Landfill Or Surface Impoundment That Will Be Closed As Landfill( To Include On-Site Treatment And/Or Stabilization)  
 Tons: 0.4  
 Facility County: Riverside

MAP FINDINGS

|                    |             |               |
|--------------------|-------------|---------------|
| Map ID             |             | EDR ID Number |
| Direction          |             |               |
| Distance           |             |               |
| Distance (ft.)Site | Database(s) | EPA ID Number |

---

|          |   |               |                           |
|----------|---|---------------|---------------------------|
| <b>7</b> | <b>DOW CHEMICAL<br/>3743 GRAPEVINE ST<br/>MIRA LOMA, CA 91752</b> | <b>HAZNET</b> | <b>S113460003<br/>N/A</b> |
|----------|---|---------------|---------------------------|

HAZNET:

|                      |  |
|----------------------|--|
| envid:               | S113460003   |
| Year:                | 2010   |
| GEPaid:              | CAC002653030   |
| Contact:             | JEFF NIXX  |
| Telephone:           | 9516853172   |
| Mailing Name:        | Not reported   |
| Mailing Address:     | 3743 GRAPEVINE ST                                      |
| Mailing City,St,Zip: | MIRA LOMA, CA 91752                                    |
| Gen County:          | Not reported   |
| TSD EPA ID:          | CAD008302903   |
| TSD County:          | Not reported   |
| Waste Category:      | Off-specification, aged or surplus organics            |
| Disposal Method:     | Fuel Blending Prior To Energy Recovery At Another Site |
| Tons:                | 0.06   |
| Facility County:     | Riverside  |

---

|          |  |               |                           |
|----------|--|---------------|---------------------------|
| <b>8</b> | <b>DIVERSIFIED TRUCK CENTER<br/>3777 DE FOREST CIR<br/>MIRA LOMA, CA 91752</b> | <b>HAZNET</b> | <b>S113134653<br/>N/A</b> |
|----------|--|---------------|---------------------------|

HAZNET:

|                      |   |
|----------------------|---|
| envid:               | S113134653  |
| Year:                | 2012  |
| GEPaid:              | CAL000288087  |
| Contact:             | DAVE PILARCIK SERVICE MANAGER   |
| Telephone:           | 9516853455  |
| Mailing Name:        | Not reported  |
| Mailing Address:     | 3777 DE FOREST CIR  |
| Mailing City,St,Zip: | MIRA LOMA, CA 91752   |
| Gen County:          | Riverside   |
| TSD EPA ID:          | NVT330010000  |
| TSD County:          | 99  |
| Waste Category:      | Not reported  |
| Disposal Method:     | Landfill Or Surface Impoundment That Will Be Closed As Landfill( To Include On-Site Treatment And/Or Stabilization) |
| Tons:                | 0.901   |
| Facility County:     | Riverside   |

|                      |  |
|----------------------|--|
| envid:               | S113134653   |
| Year:                | 2007   |
| GEPaid:              | CAL000288087   |
| Contact:             | DAVE PILARCIK SERVICE MANAGER  |
| Telephone:           | 9516853455   |
| Mailing Name:        | Not reported   |
| Mailing Address:     | 3777 DE FOREST CIR   |
| Mailing City,St,Zip: | MIRA LOMA, CA 91752  |
| Gen County:          | Not reported   |
| TSD EPA ID:          | CAD050013352   |
| TSD County:          | Not reported   |
| Waste Category:      | Unspecified aqueous solution   |
| Disposal Method:     | Other Recovery Of Reclamation For Reuse Including Acid Regeneration, Organics Recovery Ect |
| Tons:                | 1.15   |
| Facility County:     | Riverside  |

MAP FINDINGS

Map ID  
 Direction  
 Distance  
 Distance (ft.)Site

EDR ID Number  
 EPA ID Number

Database(s)

**DIVERSIFIED TRUCK CENTER (Continued)**

**S113134653**

envid: S113134653  
 Year: 2007  
 GEPAID: CAL000288087  
 Contact: DAVE PILARCIK SERVICE MANAGER  
 Telephone: 9516853455  
 Mailing Name: Not reported  
 Mailing Address: 3777 DE FOREST CIR  
 Mailing City,St,Zip: MIRA LOMA, CA 91752  
 Gen County: Not reported  
 TSD EPA ID: CAD099452708  
 TSD County: Not reported  
 Waste Category: Waste oil and mixed oil  
 Disposal Method: Other Recovery Of Reclamation For Reuse Including Acid Regeneration,  
 Organics Recovery Ect  
 Tons: 9.69  
 Facility County: Riverside

envid: S113134653  
 Year: 2007  
 GEPAID: CAL000288087  
 Contact: DAVE PILARCIK SERVICE MANAGER  
 Telephone: 9516853455  
 Mailing Name: Not reported  
 Mailing Address: 3777 DE FOREST CIR  
 Mailing City,St,Zip: MIRA LOMA, CA 91752  
 Gen County: Not reported  
 TSD EPA ID: CA0080013352  
 TSD County: Not reported  
 Waste Category: Unspecified organic liquid mixture  
 Disposal Method: Discharge To Sewer/Potw Or Npdes(With Prior Storage--With Or Without  
 Treatment)  
 Tons: 1.02  
 Facility County: Riverside

envid: S113134653  
 Year: 2006  
 GEPAID: CAL000288087  
 Contact: DAVE PILARCIK SERVICE MANAGER  
 Telephone: 9516853455  
 Mailing Name: Not reported  
 Mailing Address: 3777 DE FOREST CIR  
 Mailing City,St,Zip: MIRA LOMA, CA 91752  
 Gen County: Not reported  
 TSD EPA ID: CAD099452708  
 TSD County: Not reported  
 Waste Category: Waste oil and mixed oil  
 Disposal Method: Recycler  
 Tons: 2.91  
 Facility County: Riverside

[Click this hyperlink](#) while viewing on your computer to access  
 7 additional CA\_HAZNET: record(s) in the EDR Site Report.

MAP FINDINGS

Map ID Direction Distance Distance (ft.)Site Database(s) EPA ID Number EDR ID Number

8 **DIVERSIFIED SALES SERVICE CORP** **HAZNET** **S113113141**  
**3777 DE FOREST CIR**  
**MIRA LOMA, CA 91752** **N/A**

HAZNET:

envid: S113113141  
 Year: 2009  
 GEPAID: CAL000224205  
 Contact: KENT DRINKWATER/ PRES  
 Telephone: 9096853456  
 Mailing Name: Not reported  
 Mailing Address: 3777 DE FOREST CIR  
 Mailing City,St,Zip: MIRA LOMA, CA 917520000  
 Gen County: Not reported  
 TSD EPA ID: CAT080013352  
 TSD County: Not reported  
 Waste Category: Aqueous solution with total organic residues less than 10 percent  
 Disposal Method: Other Recovery Of Reclamation For Reuse Including Acid Regeneration, Organics Recovery Ect  
 Tons: 0.6972  
 Facility County: Riverside

envid: S113113141  
 Year: 2009  
 GEPAID: CAL000224205  
 Contact: KENT DRINKWATER/ PRES  
 Telephone: 9096853456  
 Mailing Name: Not reported  
 Mailing Address: 3777 DE FOREST CIR  
 Mailing City,St,Zip: MIRA LOMA, CA 917520000  
 Gen County: Not reported  
 TSD EPA ID: CAT080025711  
 TSD County: Not reported  
 Waste Category: Aqueous solution with total organic residues less than 10 percent  
 Disposal Method: Storage, Bulking, And/Or Transfer Off Site--No Treatment/Reovery (H010-H129) Or (H131-H135)  
 Tons: 0.84  
 Facility County: Riverside

envid: S113113141  
 Year: 2008  
 GEPAID: CAL000224205  
 Contact: KENT DRINKWATER/ PRES  
 Telephone: 9096853456  
 Mailing Name: Not reported  
 Mailing Address: 3777 DE FOREST CIR  
 Mailing City,St,Zip: MIRA LOMA, CA 917520000  
 Gen County: Not reported  
 TSD EPA ID: CAT080025711  
 TSD County: Not reported  
 Waste Category: Waste oil and mixed oil  
 Disposal Method: Storage, Bulking, And/Or Transfer Off Site--No Treatment/Reovery (H010-H129) Or (H131-H135)  
 Tons: 15.96  
 Facility County: Riverside

envid: S113113141  
 Year: 2008  
 GEPAID: CAL000224205



MAP FINDINGS

Map ID  
 Direction  
 Distance  
 Distance (ft.)Site

EDR ID Number  
 EPA ID Number

Database(s)

**DIVERSIFIED SALES SERVICE CORP (Continued)**

**S113113141**

Contact: KENT DRINKWATER/ PRES  
 Telephone: 9096853456  
 Mailing Name: Not reported  
 Mailing Address: 3777 DE FOREST CIR  
 Mailing City,St,Zip: MIRA LOMA, CA 917520000  
 Gen County: Not reported  
 TSD EPA ID: CAT080025711  
 TSD County: Not reported  
 Waste Category: Aqueous solution with total organic residues less than 10 percent  
 Disposal Method: Storage, Bulking, And/Or Transfer Off Site--No Treatment/Reovery (H010-H129) Or (H131-H135)  
 Tons: 0.987  
 Facility County: Riverside

envid: S113113141  
 Year: 2001  
 GEPAID: CAL000224205  
 Contact: KENT DRINKWATER/ PRES  
 Telephone: 9096853456  
 Mailing Name: Not reported  
 Mailing Address: 3777 DE FOREST CIR  
 Mailing City,St,Zip: MIRA LOMA, CA 917520000  
 Gen County: Not reported  
 TSD EPA ID: CAD008252405  
 TSD County: Not reported  
 Waste Category: Unspecified solvent mixture  
 Disposal Method: Recycler  
 Tons: 0.11  
 Facility County: Riverside

[Click this hyperlink](#) while viewing on your computer to access additional CA\_HAZNET: detail in the EDR Site Report.

8

**FAB DIVERSIFIED SERVICES INC DBA DIVERSIFIED SERVICES INC  
 3777 DE FOREST CIR  
 MIRA LOMA, CA 91752**

**HAZNET S113155796  
 N/A**

HAZNET:  
 envid: S113155796  
 Year: 2013  
 GEPAID: CAL000342090  
 Contact: DAVE PILARCIK  
 Telephone: 9516853456  
 Mailing Name: Not reported  
 Mailing Address: 3777 DE FOREST CIRCLE  
 Mailing City,St,Zip: MIRA LOMA, CA 917520000  
 Gen County: Riverside  
 TSD EPA ID: NED981723513  
 TSD County: 99  
 Waste Category: Not reported  
 Disposal Method: Storage, Bulking, And/Or Transfer Off Site--No Treatment/Reovery (H010-H129) Or (H131-H135)  
 Tons: 0.05  
 Facility County: Not reported

envid: S113155796  
 Year: 2013  
 GEPAID: CAL000342090

MAP FINDINGS

Map ID  
 Direction  
 Distance  
 Distance (ft.)Site

EDR ID Number

Database(s) EPA ID Number

**FAB DIVERSIFIED SERVICES INC DBA DIVERSIFIED SERVICES INC (Continued)**

**S113155796**

Contact: DAVE PILARCIK  
 Telephone: 9516853456  
 Mailing Name: Not reported  
 Mailing Address: 3777 DE FOREST CIRCLE  
 Mailing City,St,Zip: MIRA LOMA, CA 917520000  
 Gen County: Riverside  
 TSD EPA ID: ARD069748192  
 TSD County: 99  
 Waste Category: Not reported  
 Disposal Method: Incineration--Thermal Destruction Other Than Use As A Fuel  
 Tons: 0.1  
 Facility County: Not reported

envid: S113155796  
 Year: 2013  
 GEPAID: CAL000342090  
 Contact: DAVE PILARCIK  
 Telephone: 9516853456  
 Mailing Name: Not reported  
 Mailing Address: 3777 DE FOREST CIRCLE  
 Mailing City,St,Zip: MIRA LOMA, CA 917520000  
 Gen County: Riverside  
 TSD EPA ID: CAD044429835  
 TSD County: Los Angeles  
 Waste Category: Not reported  
 Disposal Method: Storage, Bulking, And/Or Transfer Off Site--No Treatment/Reovery (H010-H129) Or (H131-H135)  
 Tons: 0.225  
 Facility County: Not reported

envid: S113155796  
 Year: 2012  
 GEPAID: CAL000342090  
 Contact: DAVE PILARCIK  
 Telephone: 9516853456  
 Mailing Name: Not reported  
 Mailing Address: 3777 DE FOREST CIRCLE  
 Mailing City,St,Zip: MIRA LOMA, CA 917520000  
 Gen County: Riverside  
 TSD EPA ID: NVR000082925  
 TSD County: Not reported  
 Waste Category: Not reported  
 Disposal Method: Not reported  
 Tons: 2.0916  
 Facility County: Riverside

envid: S113155796  
 Year: 2012  
 GEPAID: CAL000342090  
 Contact: DAVE PILARCIK  
 Telephone: 9516853456  
 Mailing Name: Not reported  
 Mailing Address: 3777 DE FOREST CIRCLE  
 Mailing City,St,Zip: MIRA LOMA, CA 917520000  
 Gen County: Riverside  
 TSD EPA ID: CAD981696420  
 TSD County: Los Angeles

MAP FINDINGS

Map ID  
 Direction  
 Distance  
 Distance (ft.)Site

EDR ID Number  
 EPA ID Number

Database(s)

**FAB DIVERSIFIED SERVICES INC DBA DIVERSIFIED SERVICES INC (Continued)**

**S113155796**

Waste Category: Not reported  
 Disposal Method: Storage, Bulking, And/Or Transfer Off Site--No Treatment/Reovery (H010-H129) Or (H131-H135)  
 Tons: 0.1596  
 Facility County: Riverside

[Click this hyperlink](#) while viewing on your computer to access 9 additional CA\_HAZNET: record(s) in the EDR Site Report.

9

**STORMMIRA LOMA  
 3815 WABASH DR  
 MIRA LOMA, CA 91752**

**WDS S106105155  
 N/A**

WDS:

Facility ID: Santa Ana River 331012920  
 Facility Type: Industrial - Facility that treats and/or disposes of liquid or semisolid wastes from any servicing, producing, manufacturing or processing operation of whatever nature, including mining, gravel washing, geothermal operations, air conditioning, ship building and repairing, oil production, storage and disposal operations, water pumping.  
 Facility Status: Active - Any facility with a continuous or seasonal discharge that is under Waste Discharge Requirements.  
 NPDES Number: CAS000001 The 1st 2 characters designate the state. The remaining 7 are assigned by the Regional Board  
 Subregion: 8  
 Facility Telephone: Not reported  
 Facility Contact: Not reported  
 Agency Name: COMPLETE FOOD SERVICE INC.  
 Agency Address: 3815 WABASH DR  
 Agency City,St,Zip: MIRA LOMA 91752  
 Agency Contact: MARK KAHN  
 Agency Telephone: Not reported  
 Agency Type: Private  
 SIC Code: 0  
 SIC Code 2: Not reported  
 Primary Waste Type: Not reported  
 Primary Waste: Not reported  
 Waste Type2: Not reported  
 Waste2: Not reported  
 Primary Waste Type: Not reported  
 Secondary Waste: Not reported  
 Secondary Waste Type: Not reported  
 Design Flow: 0  
 Baseline Flow: 0  
 Reclamation: Not reported  
 POTW: Not reported  
 Treat To Water: Minor Threat to Water Quality. A violation of a regional board order should cause a relatively minor impairment of beneficial uses compared to a major or minor threat. Not: All nurds without a TTWQ will be considered a minor threat to water quality unless coded at a higher Level. A Zero (0) may be used to code those NURDS that are found to represent no threat to water quality.  
 Complexity: Category C - Facilities having no waste treatment systems, such as cooling water dischargers or thosewho must comply through best management practices, facilities with passive waste treatment and disposal systems, such as septic systems with subsurface disposal, or dischargers having waste storage systems with land disposal such as

MAP FINDINGS

Map ID  
 Direction  
 Distance  
 Distance (ft.)Site

EDR ID Number  
 EPA ID Number

Database(s)

**STORMMIRA LOMA (Continued)**

**S106105155**

dairy waste ponds.

9

**COMPLETE FOOD SER  
 3815 WABASH DR  
 MIRA LOMA, CA 91752**

**NPDES S100570663  
 N/A**

NPDES:

|   |                                 |
|---|---------------------------------|
| Npdes Number:                           | Not reported                    |
| Facility Status:                        | Not reported                    |
| Agency Id:                              | Not reported                    |
| Region:                                 | 8                               |
| Regulatory Measure Id:                  | 210827                          |
| Order No:                               | Not reported                    |
| Regulatory Measure Type:                | Industrial                      |
| Place Id:                               | Not reported                    |
| WDID:                                   | 8 331012920                     |
| Program Type:                           | Not reported                    |
| Adoption Date Of Regulatory Measure:    | Not reported                    |
| Effective Date Of Regulatory Measure:   | Not reported                    |
| Expiration Date Of Regulatory Measure:  | Not reported                    |
| Termination Date Of Regulatory Measure: | Not reported                    |
| Discharge Name:                         | Not reported                    |
| Discharge Address:                      | Not reported                    |
| Discharge City:                         | Not reported                    |
| Discharge State:                        | Not reported                    |
| Discharge Zip:                          | Not reported                    |
| RECEIVED DATE:                          | 5/9/2008                        |
| PROCESSED DATE:                         | 2/20/1997                       |
| STATUS CODE NAME:                       | Active                          |
| STATUS DATE:                            | 2/20/1997                       |
| PLACE SIZE:                             | 5                               |
| PLACE SIZE UNIT:                        | Acres                           |
| FACILITY CONTACT NAME:                  | Christina Cabral                |
| FACILITY CONTACT TITLE:                 | HR Manager                      |
| FACILITY CONTACT PHONE:                 | 951-685-8490                    |
| FACILITY CONTACT PHONE EXT:             | Not reported                    |
| FACILITY CONTACT EMAIL:                 | ccabral@completefoodservice.com |
| OPERATOR NAME:                          | Complete Food Service           |
| OPERATOR ADDRESS:                       | 3815 Wabash Dr                  |
| OPERATOR CITY:                          | Mira Loma                       |
| OPERATOR STATE:                         | California                      |
| OPERATOR ZIP:                           | 91752                           |
| OPERATOR CONTACT NAME:                  | Christina Cabral                |
| OPERATOR CONTACT TITLE:                 | HR Manager                      |
| OPERATOR CONTACT PHONE:                 | 951-685-8490                    |
| OPERATOR CONTACT PHONE EXT:             | Not reported                    |
| OPERATOR CONTACT EMAIL:                 | ccabral@completefoodservice.com |
| OPERATOR TYPE:                          | Other                           |
| DEVELOPER NAME:                         | Not reported                    |
| DEVELOPER ADDRESS:                      | Not reported                    |
| DEVELOPER CITY:                         | Not reported                    |
| DEVELOPER STATE:                        | California                      |
| DEVELOPER ZIP:                          | Not reported                    |
| DEVELOPER CONTACT NAME:                 | Not reported                    |
| DEVELOPER CONTACT TITLE:                | Not reported                    |
| CONSTYPE LINEAR UTILITY IND:            | Not reported                    |
| EMERGENCY PHONE NO:                     | 951-685-8490                    |
| EMERGENCY PHONE EXT:                    | Not reported                    |

MAP FINDINGS

Map ID  
 Direction  
 Distance  
 Distance (ft.)Site

EDR ID Number  
 EPA ID Number

Database(s)

**COMPLETE FOOD SER (Continued)**

**S100570663**

|   |                             |
|---|-----------------------------|
| CONSTYPE ABOVE GROUND IND:              | Not reported                |
| CONSTYPE BELOW GROUND IND:              | Not reported                |
| CONSTYPE CABLE LINE IND:                | Not reported                |
| CONSTYPE COMM LINE IND:                 | Not reported                |
| CONSTYPE COMMERTIAL IND:                | Not reported                |
| CONSTYPE ELECTRICAL LINE IND:           | Not reported                |
| CONSTYPE GAS LINE IND:                  | Not reported                |
| CONSTYPE INDUSTRIAL IND:                | Not reported                |
| CONSTYPE OTHER DESCRIPTION:             | Not reported                |
| CONSTYPE OTHER IND:                     | Not reported                |
| CONSTYPE RECONS IND:                    | Not reported                |
| CONSTYPE RESIDENTIAL IND:               | Not reported                |
| CONSTYPE TRANSPORT IND:                 | Not reported                |
| CONSTYPE UTILITY DESCRIPTION:           | Not reported                |
| CONSTYPE UTILITY IND:                   | Not reported                |
| CONSTYPE WATER SEWER IND:               | Not reported                |
| DIR DISCHARGE USWATER IND:              | Not reported                |
| RECEIVING WATER NAME:                   | Santa Ana River             |
| CERTIFIER NAME:                         | Not reported                |
| CERTIFIER TITLE:                        | Not reported                |
| CERTIFICATION DATE:                     | Not reported                |
| PRIMARY SIC:                            | 4213-Trucking, Except Local |
| SECONDARY SIC:                          | Not reported                |
| TERTIARY SIC:                           | Not reported                |
|   |                             |
| Npdes Number:                           | CAS000001                   |
| Facility Status:                        | Active                      |
| Agency Id:                              | 0                           |
| Region:                                 | 8                           |
| Regulatory Measure Id:                  | 210827                      |
| Order No:                               | 97-03-DWQ                   |
| Regulatory Measure Type:                | Enrollee                    |
| Place Id:                               | Not reported                |
| WDID:                                   | 8 331012920                 |
| Program Type:                           | Industrial                  |
| Adoption Date Of Regulatory Measure:    | Not reported                |
| Effective Date Of Regulatory Measure:   | 02/20/1997                  |
| Expiration Date Of Regulatory Measure:  | Not reported                |
| Termination Date Of Regulatory Measure: | Not reported                |
| Discharge Name:                         | Complete Food Service       |
| Discharge Address:                      | 3815 Wabash Dr              |
| Discharge City:                         | Mira Loma                   |
| Discharge State:                        | California                  |
| Discharge Zip:                          | 91752                       |
| RECEIVED DATE:                          | Not reported                |
| PROCESSED DATE:                         | Not reported                |
| STATUS CODE NAME:                       | Not reported                |
| STATUS DATE:                            | Not reported                |
| PLACE SIZE:                             | Not reported                |
| PLACE SIZE UNIT:                        | Not reported                |
| FACILITY CONTACT NAME:                  | Not reported                |
| FACILITY CONTACT TITLE:                 | Not reported                |
| FACILITY CONTACT PHONE:                 | Not reported                |
| FACILITY CONTACT PHONE EXT:             | Not reported                |
| FACILITY CONTACT EMAIL:                 | Not reported                |
| OPERATOR NAME:                          | Not reported                |
| OPERATOR ADDRESS:                       | Not reported                |

MAP FINDINGS

Map ID  
 Direction  
 Distance  
 Distance (ft.)Site

EDR ID Number  
 EPA ID Number

Database(s)

**COMPLETE FOOD SER (Continued)**

**S100570663**

OPERATOR CITY: Not reported  
 OPERATOR STATE: Not reported  
 OPERATOR ZIP: Not reported  
 OPERATOR CONTACT NAME: Not reported  
 OPERATOR CONTACT TITLE: Not reported  
 OPERATOR CONTACT PHONE: Not reported  
 OPERATOR CONTACT PHONE EXT: Not reported  
 OPERATOR CONTACT EMAIL: Not reported  
 OPERATOR TYPE: Not reported  
 DEVELOPER NAME: Not reported  
 DEVELOPER ADDRESS: Not reported  
 DEVELOPER CITY: Not reported  
 DEVELOPER STATE: Not reported  
 DEVELOPER ZIP: Not reported  
 DEVELOPER CONTACT NAME: Not reported  
 DEVELOPER CONTACT TITLE: Not reported  
 CONSTYPE LINEAR UTILITY IND: Not reported  
 EMERGENCY PHONE NO: Not reported  
 EMERGENCY PHONE EXT: Not reported  
 CONSTYPE ABOVE GROUND IND: Not reported  
 CONSTYPE BELOW GROUND IND: Not reported  
 CONSTYPE CABLE LINE IND: Not reported  
 CONSTYPE COMM LINE IND: Not reported  
 CONSTYPE COMMERTIAL IND: Not reported  
 CONSTYPE ELECTRICAL LINE IND: Not reported  
 CONSTYPE GAS LINE IND: Not reported  
 CONSTYPE INDUSTRIAL IND: Not reported  
 CONSTYPE OTHER DESRIPTION: Not reported  
 CONSTYPE OTHER IND: Not reported  
 CONSTYPE RECONS IND: Not reported  
 CONSTYPE RESIDENTIAL IND: Not reported  
 CONSTYPE TRANSPORT IND: Not reported  
 CONSTYPE UTILITY DESCRIPTION: Not reported  
 CONSTYPE UTILITY IND: Not reported  
 CONSTYPE WATER SEWER IND: Not reported  
 DIR DISCHARGE USWATER IND: Not reported  
 RECEIVING WATER NAME: Not reported  
 CERTIFIER NAME: Not reported  
 CERTIFIER TITLE: Not reported  
 CERTIFICATION DATE: Not reported  
 PRIMARY SIC: Not reported  
 SECONDARY SIC: Not reported  
 TERTIARY SIC: Not reported

10

**BLUE STAR METALS  
 3840 WACKER DR  
 MIRA LOMA, CA 91752**

**HAZNET S113128566  
 N/A**

HAZNET:  
 envid: S113128566  
 Year: 2012  
 GEPAID: CAL000275156  
 Contact: MIKE TIPPETT  
 Telephone: 9516818108  
 Mailing Name: Not reported  
 Mailing Address: 3840 WACKER DR  
 Mailing City,St,Zip: JURUPA VALLEY, CA 917520000  
 Gen County: Riverside

MAP FINDINGS

Map ID  
 Direction  
 Distance  
 Distance (ft.)Site

EDR ID Number  
 EPA ID Number

Database(s)

**BLUE STAR METALS (Continued)**

**S113128566**

TSD EPA ID: CAD097030993  
 TSD County: Los Angeles  
 Waste Category: Not reported  
 Disposal Method: Storage, Bulking, And/Or Transfer Off Site--No Treatment/Reovery (H010-H129) Or (H131-H135)  
 Tons: 0.2  
 Facility County: Riverside

envid: S113128566  
 Year: 2012  
 GEPAID: CAL000275156  
 Contact: MIKE TIPPETT  
 Telephone: 9516818108  
 Mailing Name: Not reported  
 Mailing Address: 3840 WACKER DR  
 Mailing City,St,Zip: JURUPA VALLEY, CA 917520000  
 Gen County: Riverside

TSD EPA ID: CAT080013352  
 TSD County: Los Angeles  
 Waste Category: Not reported  
 Disposal Method: Other Recovery Of Reclamation For Reuse Including Acid Regeneration, Organics Recovery Ect  
 Tons: 0.57  
 Facility County: Riverside

envid: S113128566  
 Year: 2011  
 GEPAID: CAL000275156  
 Contact: MIKE TIPPETT  
 Telephone: 9516818108  
 Mailing Name: Not reported  
 Mailing Address: 3840 WACKER DR  
 Mailing City,St,Zip: MIRA LOMA, CA 917520000  
 Gen County: Not reported

TSD EPA ID: CAD097030993  
 TSD County: Not reported  
 Waste Category: Unspecified oil-containing waste  
 Disposal Method: Storage, Bulking, And/Or Transfer Off Site--No Treatment/Reovery (H010-H129) Or (H131-H135)  
 Tons: 0.95  
 Facility County: Riverside

envid: S113128566  
 Year: 2011  
 GEPAID: CAL000275156  
 Contact: MIKE TIPPETT  
 Telephone: 9516818108  
 Mailing Name: Not reported  
 Mailing Address: 3840 WACKER DR  
 Mailing City,St,Zip: MIRA LOMA, CA 917520000  
 Gen County: Not reported

TSD EPA ID: CAT080013352  
 TSD County: Not reported  
 Waste Category: Waste oil and mixed oil  
 Disposal Method: Other Recovery Of Reclamation For Reuse Including Acid Regeneration, Organics Recovery Ect  
 Tons: 0.38

MAP FINDINGS

Map ID  
 Direction  
 Distance  
 Distance (ft.)Site

EDR ID Number  
 EPA ID Number

Database(s)

**BLUE STAR METALS (Continued)**

**S113128566**

Facility County: Riverside

envid: S113128566  
 Year: 2010  
 GEPAID: CAL000275156  
 Contact: MIKE TIPPETT  
 Telephone: 9516818108  
 Mailing Name: Not reported  
 Mailing Address: 3840 WACKER DR  
 Mailing City,St,Zip: JURUPA VALLEY, CA 917520000  
 Gen County: Not reported  
 TSD EPA ID: CAD097030993  
 TSD County: Not reported  
 Waste Category: Other organic solids  
 Disposal Method: Storage, Bulking, And/Or Transfer Off Site--No Treatment/Reovery (H010-H129) Or (H131-H135)  
 Tons: 0.6  
 Facility County: Riverside

[Click this hyperlink](#) while viewing on your computer to access 7 additional CA\_HAZNET: record(s) in the EDR Site Report.

10

**BROCKWAY STANDARD INC  
 3840 WACKER DR  
 MIRA LOMA, CA 91752**

**HAZNET S113055631  
 N/A**

HAZNET:

envid: S113055631  
 Year: 1996  
 GEPAID: CAL000089917  
 Contact: BROCKWAY STANDARD INCORPORATED  
 Telephone: 4045870888  
 Mailing Name: Not reported  
 Mailing Address: 11440 PACIFIC AVE  
 Mailing City,St,Zip: FONTANA, CA 923378226  
 Gen County: Not reported  
 TSD EPA ID: CAD003963592  
 TSD County: Not reported  
 Waste Category: Other inorganic solid waste  
 Disposal Method: Recycler  
 Tons: .2500  
 Facility County: Riverside

envid: S113055631  
 Year: 1995  
 GEPAID: CAL000089917  
 Contact: BROCKWAY STANDARD INCORPORATED  
 Telephone: 4045870888  
 Mailing Name: Not reported  
 Mailing Address: 11440 PACIFIC AVE  
 Mailing City,St,Zip: FONTANA, CA 923378226  
 Gen County: Not reported  
 TSD EPA ID: CAD003963592  
 TSD County: Not reported  
 Waste Category: Other inorganic solid waste  
 Disposal Method: Recycler  
 Tons: 3.7230  
 Facility County: Riverside



MAP FINDINGS

Map ID  
 Direction  
 Distance  
 Distance (ft.)Site

EDR ID Number  
 EPA ID Number

Database(s)

**BROCKWAY STANDARD INC (Continued)**

**S113055631**

envid: S113055631  
 Year: 1995  
 GEPAID: CAL000089917  
 Contact: BROCKWAY STANDARD INCORPORATED  
 Telephone: 4045870888  
 Mailing Name: Not reported  
 Mailing Address: 11440 PACIFIC AVE  
 Mailing City,St,Zip: FONTANA, CA 923378226  
 Gen County: Not reported  
 TSD EPA ID: CAD089446710  
 TSD County: Not reported  
 Waste Category: Unspecified oil-containing waste  
 Disposal Method: Transfer Station  
 Tons: .2000  
 Facility County: Riverside

envid: S113055631  
 Year: 1995  
 GEPAID: CAL000089917  
 Contact: BROCKWAY STANDARD INCORPORATED  
 Telephone: 4045870888  
 Mailing Name: Not reported  
 Mailing Address: 11440 PACIFIC AVE  
 Mailing City,St,Zip: FONTANA, CA 923378226  
 Gen County: Not reported  
 TSD EPA ID: OHD097613871  
 TSD County: Not reported  
 Waste Category: Not reported  
 Disposal Method: Not reported  
 Tons: 8.4732  
 Facility County: Riverside

envid: S113055631  
 Year: 1994  
 GEPAID: CAL000089917  
 Contact: BROCKWAY STANDARD INCORPORATED  
 Telephone: 4045870888  
 Mailing Name: Not reported  
 Mailing Address: 11440 PACIFIC AVE  
 Mailing City,St,Zip: FONTANA, CA 923378226  
 Gen County: Not reported  
 TSD EPA ID: OHD097613871  
 TSD County: Not reported  
 Waste Category: Invalid waste code  
 Disposal Method: Not reported  
 Tons: .0000  
 Facility County: Riverside

[Click this hyperlink](#) while viewing on your computer to access 9 additional CA\_HAZNET: record(s) in the EDR Site Report.

MAP FINDINGS

Map ID  
 Direction  
 Distance  
 Distance (ft.)Site

EDR ID Number  
 Database(s) EPA ID Number

**10 MULTISOURCE PRP INC HAZNET S113138651**  
**3836 WACKER DR N/A**  
**MIRA LOMA, CA 91752**

HAZNET:  
 envid: S113138651  
 Year: 2008  
 GEPAID: CAL000297562  
 Contact: KURT FISCH  
 Telephone: 9516816100  
 Mailing Name: Not reported  
 Mailing Address: 3836 WACKER DR  
 Mailing City,St,Zip: MIRA LOMA, CA 91752  
 Gen County: Not reported  
 TSD EPA ID: AZR000501510  
 TSD County: Not reported  
 Waste Category: Unspecified oil-containing waste  
 Disposal Method: Storage, Bulking, And/Or Transfer Off Site--No Treatment/Reovery (H010-H129) Or (H131-H135)  
 Tons: 0.68805  
 Facility County: Riverside

envid: S113138651  
 Year: 2005  
 GEPAID: CAL000297562  
 Contact: KURT FISCH  
 Telephone: 9516816100  
 Mailing Name: Not reported  
 Mailing Address: 3836 WACKER DR  
 Mailing City,St,Zip: MIRA LOMA, CA 91752  
 Gen County: Not reported  
 TSD EPA ID: CAD982444481  
 TSD County: Not reported  
 Waste Category: Unspecified oil-containing waste  
 Disposal Method: Recycler  
 Tons: 1.68  
 Facility County: Riverside

**10 STOCKTON WIRE PRODUCTS HAZNET S113034576**  
**3834 WACKER DRIVE N/A**  
**MIRA LOMA, CA 91752**

HAZNET:  
 envid: S113034576  
 Year: 2001  
 GEPAID: CAL000033535  
 Contact: INACTIVE PER FEE FORM 6/93  
 Telephone: --  
 Mailing Name: Not reported  
 Mailing Address: 4675 VANDENBERG DR  
 Mailing City,St,Zip: N LAS VEGAS, NV 890310000  
 Gen County: Not reported  
 TSD EPA ID: CAT080013352  
 TSD County: Not reported  
 Waste Category: Off-specification, aged or surplus organics  
 Disposal Method: Recycler  
 Tons: 1.66  
 Facility County: Riverside

envid: S113034576

MAP FINDINGS

Map ID  
 Direction  
 Distance  
 Distance (ft.)Site

EDR ID Number

Database(s) EPA ID Number

**STOCKTON WIRE PRODUCTS (Continued)**

**S113034576**

Year: 1993  
 GEPAID: CAL000033535  
 Contact: HOLSMAN H  
 Telephone: 0000000000  
 Mailing Name: Not reported  
 Mailing Address: 1106 W ISABEL STREET  
 Mailing City,St,Zip: BURBANK, CA 915060000  
 Gen County: Not reported  
 TSD EPA ID: CAT000646117  
 TSD County: Not reported  
 Waste Category: Other inorganic solid waste  
 Disposal Method: Not reported  
 Tons: 0.25  
 Facility County: Riverside

10

**ZEAKS CUSTOMS  
 3832 WACKER DR  
 MIRA LOMA, CA 91752**

**HAZNET S113133666  
 N/A**

HAZNET:

envid: S113133666  
 Year: 2005  
 GEPAID: CAL000285779  
 Contact: GREG MCPEAK  
 Telephone: 9096853457  
 Mailing Name: Not reported  
 Mailing Address: 3832 WACKER DR  
 Mailing City,St,Zip: MIRA LOMA, CA 91752  
 Gen County: Not reported  
 TSD EPA ID: CAD008252405  
 TSD County: Not reported  
 Waste Category: Other organic solids  
 Disposal Method: Transfer Station  
 Tons: 0.1  
 Facility County: Riverside

envid: S113133666  
 Year: 2004  
 GEPAID: CAL000285779  
 Contact: GREG MCPEAK  
 Telephone: 9096853457  
 Mailing Name: Not reported  
 Mailing Address: 3832 WACKER DR  
 Mailing City,St,Zip: MIRA LOMA, CA 91752  
 Gen County: Not reported  
 TSD EPA ID: CAD008252405  
 TSD County: Not reported  
 Waste Category: Unspecified solvent mixture  
 Disposal Method: Recycler  
 Tons: 0.82  
 Facility County: Riverside

MAP FINDINGS

Map ID  
 Direction  
 Distance  
 Distance (ft.)Site

EDR ID Number

Database(s) EPA ID Number

**10 STEALTH CONCEALMENT  
 3832 WACKER DR  
 MIRA LOMA, CA 91752**

**NPDES S117711641  
 N/A**

NPDES:

|   |                               |
|---|-------------------------------|
| Npdes Number:                           | Not reported                  |
| Facility Status:                        | Not reported                  |
| Agency Id:                              | Not reported                  |
| Region:                                 | 8                             |
| Regulatory Measure Id:                  | 407737                        |
| Order No:                               | Not reported                  |
| Regulatory Measure Type:                | Industrial                    |
| Place Id:                               | Not reported                  |
| WDID:                                   | 8 331022840                   |
| Program Type:                           | Not reported                  |
| Adoption Date Of Regulatory Measure:    | Not reported                  |
| Effective Date Of Regulatory Measure:   | Not reported                  |
| Expiration Date Of Regulatory Measure:  | Not reported                  |
| Termination Date Of Regulatory Measure: | 2/2/2012                      |
| Discharge Name:                         | Not reported                  |
| Discharge Address:                      | Not reported                  |
| Discharge City:                         | Not reported                  |
| Discharge State:                        | Not reported                  |
| Discharge Zip:                          | Not reported                  |
| RECEIVED DATE:                          | 9/22/2010                     |
| PROCESSED DATE:                         | 9/22/2010                     |
| STATUS CODE NAME:                       | Terminated                    |
| STATUS DATE:                            | 2/9/2012                      |
| PLACE SIZE:                             | 0.74                          |
| PLACE SIZE UNIT:                        | Acres                         |
| FACILITY CONTACT NAME:                  | Brian Gunn                    |
| FACILITY CONTACT TITLE:                 | Not reported                  |
| FACILITY CONTACT PHONE:                 | 951-332-4127                  |
| FACILITY CONTACT PHONE EXT:             | Not reported                  |
| FACILITY CONTACT EMAIL:                 | Not reported                  |
| OPERATOR NAME:                          | Stealth Concealment Solutions |
| OPERATOR ADDRESS:                       | 3832 Wacker Dr                |
| OPERATOR CITY:                          | Mira Loma                     |
| OPERATOR STATE:                         | California                    |
| OPERATOR ZIP:                           | 91752                         |
| OPERATOR CONTACT NAME:                  | Brian Gunn                    |
| OPERATOR CONTACT TITLE:                 | Not reported                  |
| OPERATOR CONTACT PHONE:                 | 951-332-4127                  |
| OPERATOR CONTACT PHONE EXT:             | Not reported                  |
| OPERATOR CONTACT EMAIL:                 | Not reported                  |
| OPERATOR TYPE:                          | Private Business              |
| DEVELOPER NAME:                         | Not reported                  |
| DEVELOPER ADDRESS:                      | Not reported                  |
| DEVELOPER CITY:                         | Not reported                  |
| DEVELOPER STATE:                        | California                    |
| DEVELOPER ZIP:                          | Not reported                  |
| DEVELOPER CONTACT NAME:                 | Not reported                  |
| DEVELOPER CONTACT TITLE:                | Not reported                  |
| CONSTYPE LINEAR UTILITY IND:            | Not reported                  |
| EMERGENCY PHONE NO:                     | Not reported                  |
| EMERGENCY PHONE EXT:                    | Not reported                  |
| CONSTYPE ABOVE GROUND IND:              | Not reported                  |
| CONSTYPE BELOW GROUND IND:              | Not reported                  |
| CONSTYPE CABLE LINE IND:                | Not reported                  |

MAP FINDINGS

Map ID  
 Direction  
 Distance  
 Distance (ft.)Site

EDR ID Number  
 EPA ID Number

Database(s)

**STEALTH CONCEALMENT (Continued)**

**S117711641**

CONSTYPE COMM LINE IND: Not reported  
 CONSTYPE COMMERCIAL IND: Not reported  
 CONSTYPE ELECTRICAL LINE IND: Not reported  
 CONSTYPE GAS LINE IND: Not reported  
 CONSTYPE INDUSTRIAL IND: Not reported  
 CONSTYPE OTHER DESCRIPTION: Not reported  
 CONSTYPE OTHER IND: Not reported  
 CONSTYPE RECONS IND: Not reported  
 CONSTYPE RESIDENTIAL IND: Not reported  
 CONSTYPE TRANSPORT IND: Not reported  
 CONSTYPE UTILITY DESCRIPTION: Not reported  
 CONSTYPE UTILITY IND: Not reported  
 CONSTYPE WATER SEWER IND: Not reported  
 DIR DISCHARGE USWATER IND: N  
 RECEIVING WATER NAME: San Savaine Channel  
 CERTIFIER NAME: Not reported  
 CERTIFIER TITLE: Not reported  
 CERTIFICATION DATE: Not reported  
 PRIMARY SIC: 8711-Engineering Services  
 SECONDARY SIC: 3089-Plastics Products, NEC  
 TERTIARY SIC: Not reported

10

**TAB TRANSPORTATION  
 3832 WACKER DR  
 MIRA LOMA, CA 91752**

**RCRA-SQG 1001967640  
 FINDS CAR000071449  
 HAZNET**

RCRA-SQG:

Date form received by agency: 04/20/2000  
 Facility name: TAB TRANSPORTATION  
 Facility address: 3832 WACKER DR  
 MIRA LOMA, CA 91752  
 EPA ID: CAR000071449  
 Contact: JIM MERCER  
 Contact address: 3832 WACKER DR  
 MIRA LOMA, CA 91752  
 Contact country: US  
 Contact telephone: (909) 681-7095  
 Contact email: Not reported  
 EPA Region: 09  
 Classification: Small Small Quantity Generator  
 Description: Handler: generates more than 100 and less than 1000 kg of hazardous waste during any calendar month and accumulates less than 6000 kg of hazardous waste at any time; or generates 100 kg or less of hazardous waste during any calendar month, and accumulates more than 1000 kg of hazardous waste at any time

Owner/Operator Summary:

Owner/operator name: TAB TRANSPORTATION  
 Owner/operator address: 3832 WACKER DR  
 MIRA LOMA, CA 91752  
 Owner/operator country: Not reported  
 Owner/operator telephone: (909) 681-7095  
 Legal status: Private  
 Owner/Operator Type: Owner  
 Owner/Op start date: Not reported  
 Owner/Op end date: Not reported

MAP FINDINGS

Map ID  
 Direction  
 Distance  
 Distance (ft.)Site

EDR ID Number  
 EPA ID Number

Database(s)

**TAB TRANSPORTATION (Continued)**

**1001967640**

Handler Activities Summary:

U.S. importer of hazardous waste: No  
 Mixed waste (haz. and radioactive): No  
 Recycler of hazardous waste: No  
 Transporter of hazardous waste: No  
 Treater, storer or disposer of HW: No  
 Underground injection activity: No  
 On-site burner exemption: No  
 Furnace exemption: No  
 Used oil fuel burner: No  
 Used oil processor: No  
 User oil refiner: No  
 Used oil fuel marketer to burner: No  
 Used oil Specification marketer: No  
 Used oil transfer facility: No  
 Used oil transporter: No

. Waste code: D000  
 . Waste name: Not Defined

. Waste code: D039  
 . Waste name: TETRACHLOROETHYLENE

Violation Status: No violations found

FINDS:

Registry ID: 110002935913

Environmental Interest/Information System

RCRAInfo is a national information system that supports the Resource Conservation and Recovery Act (RCRA) program through the tracking of events and activities related to facilities that generate, transport, and treat, store, or dispose of hazardous waste. RCRAInfo allows RCRA program staff to track the notification, permit, compliance, and corrective action activities required under RCRA.

HAZNET:

envid: 1001967640  
 Year: 2001  
 GEPAID: CAR000071449  
 Contact: ENVIRONMENTAL MANAGER  
 Telephone: --  
 Mailing Name: Not reported  
 Mailing Address: 3832 WACKER DR  
 Mailing City,St,Zip: MIRA LOMA, CA 917520000  
 Gen County: Not reported  
 TSD EPA ID: CAT000613893  
 TSD County: Not reported  
 Waste Category: Aqueous solution with total organic residues less than 10 percent  
 Disposal Method: Transfer Station  
 Tons: 0.21  
 Facility County: Riverside

envid: 1001967640  
 Year: 2001

MAP FINDINGS

Map ID  
 Direction  
 Distance  
 Distance (ft.)Site

EDR ID Number  
 EPA ID Number

Database(s)

**TAB TRANSPORTATION (Continued)**

**1001967640**

GEPaid: CAR000071449  
 Contact: ENVIRONMENTAL MANAGER  
 Telephone: --  
 Mailing Name: Not reported  
 Mailing Address: 3832 WACKER DR  
 Mailing City,St,Zip: MIRA LOMA, CA 917520000  
 Gen County: Not reported  
 TSD EPA ID: CAT000613927  
 TSD County: Not reported  
 Waste Category: Aqueous solution with total organic residues less than 10 percent  
 Disposal Method: Transfer Station  
 Tons: 0.24  
 Facility County: Riverside

envid: 1001967640  
 Year: 2000  
 GEPaid: CAR000071449  
 Contact: ENVIRONMENTAL MANAGER  
 Telephone: --  
 Mailing Name: Not reported  
 Mailing Address: 3832 WACKER DR  
 Mailing City,St,Zip: MIRA LOMA, CA 917520000  
 Gen County: Not reported  
 TSD EPA ID: CAT000613893  
 TSD County: Not reported  
 Waste Category: Aqueous solution with total organic residues less than 10 percent  
 Disposal Method: Transfer Station  
 Tons: 0.07  
 Facility County: Riverside

envid: 1001967640  
 Year: 2000  
 GEPaid: CAR000071449  
 Contact: ENVIRONMENTAL MANAGER  
 Telephone: --  
 Mailing Name: Not reported  
 Mailing Address: 3832 WACKER DR  
 Mailing City,St,Zip: MIRA LOMA, CA 917520000  
 Gen County: Not reported  
 TSD EPA ID: CAT000613927  
 TSD County: Not reported  
 Waste Category: Aqueous solution with total organic residues less than 10 percent  
 Disposal Method: Transfer Station  
 Tons: 0.12  
 Facility County: Riverside

10

**TAB WAREHOUSE & DISTRIBUTION  
 3832 WACKER DR  
 MIRA LOMA, CA 91752**

**HAZNET S113080700  
 N/A**

HAZNET:  
 envid: S113080700  
 Year: 2002  
 GEPaid: CAL000146760  
 Contact: JIM MERCER  
 Telephone: 9096817095  
 Mailing Name: Not reported  
 Mailing Address: 3832 WACKER DR

MAP FINDINGS

Map ID  
 Direction  
 Distance  
 Distance (ft.)Site

EDR ID Number

Database(s) EPA ID Number

**TAB WAREHOUSE & DISTRIBUTION (Continued)**

**S113080700**

Mailing City,St,Zip: MIRA LOMA, CA 917520000  
 Gen County: Not reported  
 TSD EPA ID: CAD008252405  
 TSD County: Not reported  
 Waste Category: Unspecified solvent mixture  
 Disposal Method: Recycler  
 Tons: 0.31  
 Facility County: Riverside

envid: S113080700  
 Year: 2001  
 GEPAID: CAL000146760  
 Contact: JIM MERCER  
 Telephone: 9096817095  
 Mailing Name: Not reported  
 Mailing Address: 3832 WACKER DR  
 Mailing City,St,Zip: MIRA LOMA, CA 917520000  
 Gen County: Not reported  
 TSD EPA ID: CAD008252405  
 TSD County: Not reported  
 Waste Category: Unspecified solvent mixture  
 Disposal Method: Recycler  
 Tons: 1.72  
 Facility County: Riverside

envid: S113080700  
 Year: 2001  
 GEPAID: CAL000146760  
 Contact: JIM MERCER  
 Telephone: 9096817095  
 Mailing Name: Not reported  
 Mailing Address: 3832 WACKER DR  
 Mailing City,St,Zip: MIRA LOMA, CA 917520000  
 Gen County: Not reported  
 TSD EPA ID: CAD008252405  
 TSD County: Not reported  
 Waste Category: Unspecified solvent mixture  
 Disposal Method: Not reported  
 Tons: 0.45  
 Facility County: Riverside

envid: S113080700  
 Year: 2000  
 GEPAID: CAL000146760  
 Contact: JIM MERCER  
 Telephone: 9096817095  
 Mailing Name: Not reported  
 Mailing Address: 3832 WACKER DR  
 Mailing City,St,Zip: MIRA LOMA, CA 917520000  
 Gen County: Not reported  
 TSD EPA ID: CAD008302903  
 TSD County: Not reported  
 Waste Category: Waste oil and mixed oil  
 Disposal Method: Recycler  
 Tons: 0.41  
 Facility County: Riverside



MAP FINDINGS

Map ID  
 Direction  
 Distance  
 Distance (ft.)Site

EDR ID Number  
 EPA ID Number

Database(s)

**TAB WAREHOUSE & DISTRIBUTION (Continued)**

**S113080700**

envid: S113080700  
 Year: 2000  
 GEPAID: CAL000146760  
 Contact: JIM MERCER  
 Telephone: 9096817095  
 Mailing Name: Not reported  
 Mailing Address: 3832 WACKER DR  
 Mailing City,St,Zip: MIRA LOMA, CA 917520000  
 Gen County: Not reported  
 TSD EPA ID: CAD008302903  
 TSD County: Not reported  
 Waste Category: Oxygenated solvents (acetone, butanol, ethyl acetate, etc.)  
 Disposal Method: Recycler  
 Tons: 1.68  
 Facility County: Riverside

[Click this hyperlink](#) while viewing on your computer to access  
 8 additional CA\_HAZNET: record(s) in the EDR Site Report.

10

**STEALTH CONCEALMENT SOLUTIONS  
 3832 WACKER DR  
 MIRA LOMA, CA 91752**

**HAZNET S113160978  
 N/A**

HAZNET:

envid: S113160978  
 Year: 2011  
 GEPAID: CAL000360283  
 Contact: BRIAN GUNN  
 Telephone: 9513324127  
 Mailing Name: Not reported  
 Mailing Address: 6549 FAIN ST  
 Mailing City,St,Zip: N CHARLESTON, SC 294064909  
 Gen County: Not reported  
 TSD EPA ID: CAD008364432  
 TSD County: Not reported  
 Waste Category: Latex waste  
 Disposal Method: Storage, Bulking, And/Or Transfer Off Site--No Treatment/Reovery  
 (H010-H129) Or (H131-H135)  
 Tons: 0.417  
 Facility County: Riverside

envid: S113160978  
 Year: 2010  
 GEPAID: CAC002657082  
 Contact: BRIAN GUNN  
 Telephone: 9513324127  
 Mailing Name: Not reported  
 Mailing Address: 3832 WACKER DR  
 Mailing City,St,Zip: MIRA LOMA, CA 917521147  
 Gen County: Not reported  
 TSD EPA ID: CAD008364423  
 TSD County: Not reported  
 Waste Category: Latex waste  
 Disposal Method: Storage, Bulking, And/Or Transfer Off Site--No Treatment/Reovery  
 (H010-H129) Or (H131-H135)  
 Tons: 2.4425  
 Facility County: Riverside

MAP FINDINGS

Map ID  
 Direction  
 Distance  
 Distance (ft.)Site

EDR ID Number  
 Database(s)  
 EPA ID Number

10 CLASSIC MOTOR CAR CO EMI S102809846  
 3832 WACKER DR N/A  
 MIRA LOMA, CA 91752

EMI:  
 Year: 1987  
 County Code: 33  
 Air Basin: SC  
 Facility ID: 57620  
 Air District Name: SC  
 SIC Code: 9999  
 Air District Name: SOUTH COAST AQMD  
 Community Health Air Pollution Info System: Not reported  
 Consolidated Emission Reporting Rule: Not reported  
 Total Organic Hydrocarbon Gases Tons/Yr: 0  
 Reactive Organic Gases Tons/Yr: 0  
 Carbon Monoxide Emissions Tons/Yr: 0  
 NOX - Oxides of Nitrogen Tons/Yr: 0  
 SOX - Oxides of Sulphur Tons/Yr: 0  
 Particulate Matter Tons/Yr: 0  
 Part. Matter 10 Micrometers & Smlr Tons/Yr: 0

Year: 1990  
 County Code: 33  
 Air Basin: SC  
 Facility ID: 57620  
 Air District Name: SC  
 SIC Code: 7532  
 Air District Name: SOUTH COAST AQMD  
 Community Health Air Pollution Info System: Not reported  
 Consolidated Emission Reporting Rule: Not reported  
 Total Organic Hydrocarbon Gases Tons/Yr: 0  
 Reactive Organic Gases Tons/Yr: 0  
 Carbon Monoxide Emissions Tons/Yr: 0  
 NOX - Oxides of Nitrogen Tons/Yr: 0  
 SOX - Oxides of Sulphur Tons/Yr: 0  
 Particulate Matter Tons/Yr: 0  
 Part. Matter 10 Micrometers & Smlr Tons/Yr: 0

10 CLASSIC MOTOR CAR CO HAZNET S113025805  
 3832 WACKER DR N/A  
 MIRA LOMA, CA 91752

HAZNET:  
 envid: S113025805  
 Year: 2002  
 GEPAID: CAL000012460  
 Contact: INACT - BUS CLOSED  
 Telephone: --  
 Mailing Name: Not reported  
 Mailing Address: 3832 WACKER DR  
 Mailing City,St,Zip: MIRA LOMA, CA 917520000  
 Gen County: Not reported  
 TSD EPA ID: CAD099452708  
 TSD County: Not reported  
 Waste Category: Waste oil and mixed oil  
 Disposal Method: Recycler  
 Tons: 0.91  
 Facility County: Riverside

MAP FINDINGS

Map ID  
 Direction  
 Distance  
 Distance (ft.)Site

EDR ID Number  
 EPA ID Number

Database(s)

**CLASSIC MOTOR CAR CO (Continued)**

**S113025805**

envid: S113025805  
 Year: 2001  
 GEPAID: CAL000012460  
 Contact: INACT - BUS CLOSED  
 Telephone: --  
 Mailing Name: Not reported  
 Mailing Address: 3832 WACKER DR  
 Mailing City,St,Zip: MIRA LOMA, CA 917520000  
 Gen County: Not reported  
 TSD EPA ID: CAD099452708  
 TSD County: Not reported  
 Waste Category: Waste oil and mixed oil  
 Disposal Method: Recycler  
 Tons: 0.91  
 Facility County: Riverside

envid: S113025805  
 Year: 2000  
 GEPAID: CAL000012460  
 Contact: INACT - BUS CLOSED  
 Telephone: --  
 Mailing Name: Not reported  
 Mailing Address: 3832 WACKER DR  
 Mailing City,St,Zip: MIRA LOMA, CA 917520000  
 Gen County: Not reported  
 TSD EPA ID: CAT000613927  
 TSD County: Not reported  
 Waste Category: Aqueous solution with total organic residues less than 10 percent  
 Disposal Method: Transfer Station  
 Tons: 0.06  
 Facility County: Riverside

envid: S113025805  
 Year: 2000  
 GEPAID: CAL000012460  
 Contact: INACT - BUS CLOSED  
 Telephone: --  
 Mailing Name: Not reported  
 Mailing Address: 3832 WACKER DR  
 Mailing City,St,Zip: MIRA LOMA, CA 917520000  
 Gen County: Not reported  
 TSD EPA ID: CAT000613893  
 TSD County: Not reported  
 Waste Category: Aqueous solution with total organic residues less than 10 percent  
 Disposal Method: Transfer Station  
 Tons: 0.04  
 Facility County: Riverside

envid: S113025805  
 Year: 1997  
 GEPAID: CAL000012460  
 Contact: Not reported  
 Telephone: 0000000000  
 Mailing Name: Not reported  
 Mailing Address: 3832 WACKER DR  
 Mailing City,St,Zip: MIRA LOMA, CA 917520000  
 Gen County: Not reported

MAP FINDINGS

Map ID  
 Direction  
 Distance  
 Distance (ft.)Site

EDR ID Number  
 EPA ID Number

Database(s)

**CLASSIC MOTOR CAR CO (Continued)**

**S113025805**

TSD EPA ID: CAD008302903  
 TSD County: Not reported  
 Waste Category: Paint sludge  
 Disposal Method: Recycler  
 Tons: 1.2091  
 Facility County: Riverside

[Click this hyperlink](#) while viewing on your computer to access  
 3 additional CA\_HAZNET: record(s) in the EDR Site Report.

10

**LORCIN ENGINEERING COMPANY  
 3830 WACKER DR  
 MIRA LOMA, CA 91752**

**HAZNET S113066289  
 N/A**

HAZNET:  
 envid: S113066289  
 Year: 1998  
 GEPAID: CAL000116213  
 Contact: LORCIN ENGINNERING COMPANY INC  
 Telephone: 0000000000  
 Mailing Name: Not reported  
 Mailing Address: 3830 WACKER DR  
 Mailing City,St,Zip: MIRA LOMA, CA 917520000  
 Gen County: Not reported  
 TSD EPA ID: Not reported  
 TSD County: Not reported  
 Waste Category: Waste oil and mixed oil  
 Disposal Method: Recycler  
 Tons: 2.7105  
 Facility County: Riverside

10

**MICRODYNE PLASTICS INC  
 3830 WACKER DR  
 MIRA LOMA, CA 91752**

**HAZNET S113100722  
 N/A**

HAZNET:  
 envid: S113100722  
 Year: 2000  
 GEPAID: CAL000191858  
 Contact: BETTY ESTLOW/OPR MGR  
 Telephone: 9097270047  
 Mailing Name: Not reported  
 Mailing Address: 4651 E AIRPORT DR  
 Mailing City,St,Zip: ONTARIO, CA 917610000  
 Gen County: Not reported  
 TSD EPA ID: CAD982444481  
 TSD County: Not reported  
 Waste Category: Other organic solids  
 Disposal Method: Recycler  
 Tons: 0.4  
 Facility County: Riverside

envid: S113100722  
 Year: 2000  
 GEPAID: CAL000191858  
 Contact: BETTY ESTLOW/OPR MGR

MAP FINDINGS

Map ID  
 Direction  
 Distance  
 Distance (ft.)Site

EDR ID Number  
 EPA ID Number

Database(s)

**MICRODYNE PLASTICS INC (Continued)**

**S113100722**

Telephone: 9097270047  
 Mailing Name: Not reported  
 Mailing Address: 4651 E AIRPORT DR  
 Mailing City,St,Zip: ONTARIO, CA 917610000  
 Gen County: Not reported  
 TSD EPA ID: CAD008364432  
 TSD County: Not reported  
 Waste Category: Other organic solids  
 Disposal Method: Recycler  
 Tons: 0.4  
 Facility County: Riverside

**10 LORCIN ENGRG. CO., INC.  
 3830 WACKER DRIVE  
 MIRA LOMA, CA 91752**

**ENVIROSTOR S103975262  
 N/A**

ENVIROSTOR:

Facility ID: 71003324  
 Status: Inactive - Needs Evaluation  
 Status Date: Not reported  
 Site Code: Not reported  
 Site Type: Tiered Permit  
 Site Type Detailed: Tiered Permit  
 Acres: Not reported  
 NPL: NO  
 Regulatory Agencies: NONE SPECIFIED  
 Lead Agency: NONE SPECIFIED  
 Program Manager: Not reported  
 Supervisor: Not reported  
 Division Branch: Cleanup Cypress  
 Assembly: 60  
 Senate: 31  
 Special Program: Not reported  
 Restricted Use: NO  
 Site Mgmt Req: NONE SPECIFIED  
 Funding: Not reported  
 Latitude: 34.01695  
 Longitude: -117.5144  
 APN: NONE SPECIFIED  
 Past Use: NONE SPECIFIED  
 Potential COC: NONE SPECIFIED  
 Confirmed COC: NONE SPECIFIED  
 Potential Description: NONE SPECIFIED  
 Alias Name: CAL000116213  
 Alias Type: EPA Identification Number  
 Alias Name: 71003324  
 Alias Type: Envirostor ID Number

Completed Info:

Completed Area Name: Not reported  
 Completed Sub Area Name: Not reported  
 Completed Document Type: Not reported  
 Completed Date: Not reported  
 Comments: Not reported  
  
 Future Area Name: Not reported  
 Future Sub Area Name: Not reported  
 Future Document Type: Not reported

MAP FINDINGS

Map ID  
 Direction  
 Distance  
 Distance (ft.)Site

EDR ID Number  
 EPA ID Number

Database(s)

**LORCIN ENGRG. CO., INC. (Continued)**

**S103975262**

Future Due Date: Not reported  
 Schedule Area Name: Not reported  
 Schedule Sub Area Name: Not reported  
 Schedule Document Type: Not reported  
 Schedule Due Date: Not reported  
 Schedule Revised Date: Not reported

**10 LORCIN ENGINEERING, INC.  
 3830 WACKER RD  
 MIRA LOMA, CA 91752**

**HAZNET S112859057  
 N/A**

HAZNET:  
 envid: S112859057  
 Year: 1994  
 GEPAID: CAC001003456  
 Contact: LORCIN ENGINEERING, INC  
 Telephone: 0000000000  
 Mailing Name: Not reported  
 Mailing Address: 3830 WACKER RD  
 Mailing City,St,Zip: MIRA LOMA, CA 917520000  
 Gen County: Not reported  
 TSD EPA ID: CAT080011059  
 TSD County: Not reported  
 Waste Category: Unspecified organic liquid mixture  
 Disposal Method: Recycler  
 Tons: .2293  
 Facility County: Riverside

**10 ANGELUS MANUFACTURING  
 3828 WACKER DRIVE  
 MIRA LOMA, CA 91752**

**HAZNET S113033773  
 N/A**

HAZNET:  
 envid: S113033773  
 Year: 2001  
 GEPAID: CAL000031857  
 Contact: --  
 Telephone: Not reported  
 Mailing Name: Not reported  
 Mailing Address: 3828 WACKER DR  
 Mailing City,St,Zip: MIRA LOMA, CA 917520000  
 Gen County: Not reported  
 TSD EPA ID: CAL000160459  
 TSD County: Not reported  
 Waste Category: Photochemicals/photoprocessing waste  
 Disposal Method: Recycler  
 Tons: 0.1  
 Facility County: Riverside

envid: S113033773  
 Year: 1993  
 GEPAID: CAL000031857  
 Contact: Not reported  
 Telephone: 0000000000  
 Mailing Name: Not reported  
 Mailing Address: 3828 WACKER DR

MAP FINDINGS

Map ID  
 Direction  
 Distance  
 Distance (ft.)Site

EDR ID Number  
 EPA ID Number

Database(s)

**ANGELUS MANUFACTURING (Continued)**

**S113033773**

Mailing City,St,Zip: MIRA LOMA, CA 917520000  
 Gen County: Not reported  
 TSD EPA ID: CAD000088252  
 TSD County: Not reported  
 Waste Category: Unspecified solvent mixture  
 Disposal Method: Transfer Station  
 Tons: 0.900000000000  
 Facility County: Riverside

10

**QCA CORP  
 3828 WACKER  
 MIRA LOMA, CA 91752**

**EMI S100929612  
 N/A**

EMI:

Year: 1987  
 County Code: 33  
 Air Basin: SC  
 Facility ID: 57798  
 Air District Name: SC  
 SIC Code: 9999  
 Air District Name: SOUTH COAST AQMD  
 Community Health Air Pollution Info System: Not reported  
 Consolidated Emission Reporting Rule: Not reported  
 Total Organic Hydrocarbon Gases Tons/Yr: 3  
 Reactive Organic Gases Tons/Yr: 3  
 Carbon Monoxide Emissions Tons/Yr: 0  
 NOX - Oxides of Nitrogen Tons/Yr: 0  
 SOX - Oxides of Sulphur Tons/Yr: 0  
 Particulate Matter Tons/Yr: 0  
 Part. Matter 10 Micrometers & Smlr Tons/Yr: 0

Year: 1990  
 County Code: 33  
 Air Basin: SC  
 Facility ID: 57798  
 Air District Name: SC  
 SIC Code: 2499  
 Air District Name: SOUTH COAST AQMD  
 Community Health Air Pollution Info System: Not reported  
 Consolidated Emission Reporting Rule: Not reported  
 Total Organic Hydrocarbon Gases Tons/Yr: 1  
 Reactive Organic Gases Tons/Yr: 1  
 Carbon Monoxide Emissions Tons/Yr: 0  
 NOX - Oxides of Nitrogen Tons/Yr: 0  
 SOX - Oxides of Sulphur Tons/Yr: 0  
 Particulate Matter Tons/Yr: 0  
 Part. Matter 10 Micrometers & Smlr Tons/Yr: 0

Year: 1995  
 County Code: 33  
 Air Basin: SC  
 Facility ID: 57798  
 Air District Name: SC  
 SIC Code: 2499  
 Air District Name: SOUTH COAST AQMD  
 Community Health Air Pollution Info System: Not reported  
 Consolidated Emission Reporting Rule: Not reported  
 Total Organic Hydrocarbon Gases Tons/Yr: 4

MAP FINDINGS

|                    |  |             |               |
|--------------------|--|-------------|---------------|
| Map ID             |  |             | EDR ID Number |
| Direction          |  |             |               |
| Distance           |  |             |               |
| Distance (ft.)Site |  | Database(s) | EPA ID Number |

---

**QCA CORP (Continued)**

**S100929612**

|  |   |
|--|---|
| Reactive Organic Gases Tons/Yr:              | 1 |
| Carbon Monoxide Emissions Tons/Yr:           | 0 |
| NOX - Oxides of Nitrogen Tons/Yr:            | 0 |
| SOX - Oxides of Sulphur Tons/Yr:             | 0 |
| Particulate Matter Tons/Yr:                  | 0 |
| Part. Matter 10 Micrometers & Smllr Tons/Yr: | 0 |

---

**10 TIME & ALARM CO  
3828 WACKER DRIVE  
MIRA LOMA, CA 91752**

**HAZNET S112911160  
N/A**

HAZNET:

|                      |                         |
|----------------------|-------------------------|
| envid:               | S112911160              |
| Year:                | 2001                    |
| GEPaid:              | CAC002310785            |
| Contact:             | ROBERT RATH-IWU         |
| Telephone:           | 9099849984              |
| Mailing Name:        | Not reported            |
| Mailing Address:     | 3828 WACKER DR          |
| Mailing City,St,Zip: | MIRA LOMA, CA 917520000 |
| Gen County:          | Not reported            |
| TSD EPA ID:          | AZD980892731            |
| TSD County:          | Not reported            |
| Waste Category:      | Other organic solids    |
| Disposal Method:     | Disposal, Land Fill     |
| Tons:                | 0.04                    |
| Facility County:     | Riverside               |

---

**10 QCA CORP  
3828 WACKER  
MIRA LOMA, CA 91752**

**FINDS 1006306631  
N/A**

FINDS:

|              |              |
|--------------|--------------|
| Registry ID: | 110012430011 |
|--------------|--------------|

Environmental Interest/Information System  
CRITERIA AND HAZARDOUS AIR POLLUTANT INVENTORY

---

**10 3811 WACKER DR.  
MIRA LOMA, CA 91725**

**CHMIRS S117742667  
N/A**

CHMIRS:

|                         |                     |
|-------------------------|---------------------|
| OES Incident Number:    | 15-0589             |
| OES notification:       | 01/30/2015          |
| OES Date:               | Not reported        |
| OES Time:               | Not reported        |
| <b>Date Completed:</b>  | <b>Not reported</b> |
| Property Use:           | Not reported        |
| Agency Id Number:       | Not reported        |
| Agency Incident Number: | Not reported        |
| Time Notified:          | Not reported        |
| Time Completed:         | Not reported        |



MAP FINDINGS

Map ID  
 Direction  
 Distance  
 Distance (ft.)Site

EDR ID Number

Database(s) EPA ID Number

(Continued)

S117742667

|   |                                       |
|---|---------------------------------------|
| Surrounding Area:                           | Not reported                          |
| Estimated Temperature:                      | Not reported                          |
| Property Management:                        | Not reported                          |
| More Than Two Substances Involved?:         | Not reported                          |
| Resp Agency Personel # Of Decontaminated:   | Not reported                          |
| Responding Agency Personel # Of Injuries:   | Not reported                          |
| Responding Agency Personel # Of Fatalities: | Not reported                          |
| Others Number Of Decontaminated:            | Not reported                          |
| Others Number Of Injuries:                  | Not reported                          |
| Others Number Of Fatalities:                | Not reported                          |
| Vehicle Make/year:                          | Not reported                          |
| Vehicle License Number:                     | Not reported                          |
| Vehicle State:                              | Not reported                          |
| Vehicle Id Number:                          | Not reported                          |
| CA DOT PUC/ICC Number:                      | Not reported                          |
| Company Name:                               | Not reported                          |
| Reporting Officer Name/ID:                  | Not reported                          |
| Report Date:                                | Not reported                          |
| Facility Telephone:                         | Not reported                          |
| Waterway Involved:                          | Yes                                   |
| Waterway:                                   | Storm Drain                           |
| Spill Site:                                 | Merchant/Business                     |
| Cleanup By:                                 | Responsible Party                     |
| Containment:                                | Not reported                          |
| What Happened:                              | Not reported                          |
| Type:                                       | Not reported                          |
| Measure:                                    | Not reported                          |
| Other:                                      | Not reported                          |
| Type:                                       | CHEMICAL                              |
| Measure:                                    | Gal(s)                                |
| Other:                                      | Not reported                          |
| Type:                                       | CHEMICAL                              |
| Measure:                                    | Gal(s)                                |
| Other:                                      | Not reported                          |
| Date/Time:                                  | 1300                                  |
| Year:                                       | 2015                                  |
| Agency:                                     | Private Citizen                       |
| Incident Date:                              | 2015-01-29 00:00:00                   |
| Admin Agency:                               | Riverside County Environmental Health |
| Amount:                                     | Not reported                          |
| Contained:                                  | No                                    |
| Site Type:                                  | Storm Drain                           |
| E Date:                                     | Not reported                          |
| Substance:                                  | Phospheric Acid                       |
| Quantity Released:                          | 270                                   |
| Unknown:                                    | Not reported                          |
| Substance #2:                               | Hydrogen Peroxide 270                 |
| Substance #3:                               | Not reported                          |
| Evacuations:                                | Not reported                          |
| Number of Injuries:                         | Not reported                          |
| Number of Fatalities:                       | Not reported                          |
| #1 Pipeline:                                | No                                    |
| #2 Pipeline:                                | No                                    |
| #3 Pipeline:                                | No                                    |
| #1 Vessel >= 300 Tons:                      | No                                    |
| #2 Vessel >= 300 Tons:                      | No                                    |
| #3 Vessel >= 300 Tons:                      | No                                    |

MAP FINDINGS

|                    |  |                           |
|--------------------|--|---------------------------|
| Map ID             |  | EDR ID Number             |
| Direction          |  |                           |
| Distance           |  |                           |
| Distance (ft.)Site |  | Database(s) EPA ID Number |

**(Continued)**

**S117742667**

|              |   |
|--------------|---|
| Evacs:       | No  |
| Injuries:    | No  |
| Fatals:      | No  |
| Comments:    | Not reported  |
| Description: | Caller states machine started leaking as a result of a possible broken ball valve . Caller states substances spilled on to concrete floor. Caller states responsible party attempted to wash down substances into the storm drain in front of the business. |

**10**

**CONOCO PUMPING CORP  
3810 WACKER DR  
MIRA LOMA, CA 91752**

**HAZNET S112975751  
N/A**

**HAZNET:**

|                      |  |
|----------------------|--|
| envid:               | S112975751   |
| Year:                | 2009   |
| GEPAID:              | CAC002639024   |
| Contact:             | GREN BECKER  |
| Telephone:           | 9512324121   |
| Mailing Name:        | Not reported   |
| Mailing Address:     | 13052 DAHLIA ST  |
| Mailing City,St,Zip: | FONTANA, CA 92337  |
| Gen County:          | Not reported   |
| TSD EPA ID:          | CAD028409019   |
| TSD County:          | Not reported   |
| Waste Category:      | Unspecified solvent mixture  |
| Disposal Method:     | Fuel Blending Prior To Energy Recovery At Another Site                                     |
| Tons:                | 0.324  |
| Facility County:     | Riverside  |
|                      |  |
| envid:               | S112975751   |
| Year:                | 2009   |
| GEPAID:              | CAC002639024   |
| Contact:             | GREN BECKER  |
| Telephone:           | 9512324121   |
| Mailing Name:        | Not reported   |
| Mailing Address:     | 13052 DAHLIA ST  |
| Mailing City,St,Zip: | FONTANA, CA 92337  |
| Gen County:          | Not reported   |
| TSD EPA ID:          | CAT080013352   |
| TSD County:          | Not reported   |
| Waste Category:      | Unspecified oil-containing waste   |
| Disposal Method:     | Other Recovery Of Reclamation For Reuse Including Acid Regeneration, Organics Recovery Ect |
| Tons:                | 1.0842   |
| Facility County:     | Riverside  |
|                      |  |
| envid:               | S112975751   |
| Year:                | 2009   |
| GEPAID:              | CAC002639024   |
| Contact:             | GREN BECKER  |
| Telephone:           | 9512324121   |
| Mailing Name:        | Not reported   |
| Mailing Address:     | 13052 DAHLIA ST  |
| Mailing City,St,Zip: | FONTANA, CA 92337  |
| Gen County:          | Not reported   |

**MAP FINDINGS**

Map ID  
 Direction  
 Distance  
 Distance (ft.)Site

EDR ID Number  
 Database(s) EPA ID Number

---

**CONOCO PUMPING CORP (Continued)**

**S112975751**

TSD EPA ID: CAD982444481  
 TSD County: Not reported  
 Waste Category: Other organic solids  
 Disposal Method: Storage, Bulking, And/Or Transfer Off Site--No Treatment/Reovery (H010-H129) Or (H131-H135)  
 Tons: 28.6552  
 Facility County: Riverside

envid: S112975751  
 Year: 2009  
 GEPAID: CAC002639024  
 Contact: GREN BECKER  
 Telephone: 9512324121  
 Mailing Name: Not reported  
 Mailing Address: 13052 DAHLIA ST  
 Mailing City,St,Zip: FONTANA, CA 92337

Gen County: Not reported  
 TSD EPA ID: CAD981696420  
 TSD County: Not reported  
 Waste Category: Other organic solids  
 Disposal Method: Storage, Bulking, And/Or Transfer Off Site--No Treatment/Reovery (H010-H129) Or (H131-H135)  
 Tons: 0.025  
 Facility County: Riverside

**10**

**BIKERS DREAM  
 3810 WACKER DR  
 MIRA LOMA, CA 91752**

**RCRA-SQG 1001967406  
 FINDS CAR000068668  
 HAZNET**

RCRA-SQG:

Date form received by agency: 03/24/2000  
 Facility name: BIKERS DREAM  
 Facility address: 3810 WACKER DR  
 MIRA LOMA, CA 91752  
 EPA ID: CAR000068668  
 Contact: DAVE MONROE  
 Contact address: 3810 WACKER DR  
 MIRA LOMA, CA 91752  
 Contact country: US  
 Contact telephone: (909) 270-1628  
 Contact email: Not reported  
 EPA Region: 09  
 Classification: Small Small Quantity Generator  
 Description: Handler: generates more than 100 and less than 1000 kg of hazardous waste during any calendar month and accumulates less than 6000 kg of hazardous waste at any time; or generates 100 kg or less of hazardous waste during any calendar month, and accumulates more than 1000 kg of hazardous waste at any time

Owner/Operator Summary:

Owner/operator name: ULTRA CYCLES  
 Owner/operator address: 3810 WACKER DR  
 MIRA LOMA, CA 91752  
 Owner/operator country: Not reported  
 Owner/operator telephone: (909) 270-1628  
 Legal status: Private  
 Owner/Operator Type: Owner

MAP FINDINGS

Map ID  
Direction  
Distance  
Distance (ft.)Site

EDR ID Number  
EPA ID Number

Database(s)

**BIKERS DREAM (Continued)**

**1001967406**

Owner/Op start date: Not reported  
Owner/Op end date: Not reported

Handler Activities Summary:

U.S. importer of hazardous waste: No  
Mixed waste (haz. and radioactive): No  
Recycler of hazardous waste: No  
Transporter of hazardous waste: No  
Treater, storer or disposer of HW: No  
Underground injection activity: No  
On-site burner exemption: No  
Furnace exemption: No  
Used oil fuel burner: No  
Used oil processor: No  
Used oil refiner: No  
Used oil fuel marketer to burner: No  
Used oil Specification marketer: No  
Used oil transfer facility: No  
Used oil transporter: No

. Waste code: D000  
. Waste name: Not Defined  
  
. Waste code: D001  
. Waste name: IGNITABLE WASTE  
  
. Waste code: D018  
. Waste name: BENZENE  
  
. Waste code: D039  
. Waste name: TETRACHLOROETHYLENE  
  
. Waste code: D040  
. Waste name: TRICHLORETHYLENE

Violation Status: No violations found

FINDS:

Registry ID: 110009554062

Environmental Interest/Information System

RCRAInfo is a national information system that supports the Resource Conservation and Recovery Act (RCRA) program through the tracking of events and activities related to facilities that generate, transport, and treat, store, or dispose of hazardous waste. RCRAInfo allows RCRA program staff to track the notification, permit, compliance, and corrective action activities required under RCRA.

HAZNET:

envid: 1001967406  
Year: 2001  
GEPaid: CAR000068668  
Contact: ENVIROMENTAL MGR  
Telephone: --  
Mailing Name: Not reported

MAP FINDINGS

Map ID  
 Direction  
 Distance  
 Distance (ft.)Site

EDR ID Number  
 EPA ID Number

Database(s)

**BIKERS DREAM (Continued)**

**1001967406**

Mailing Address: 3810 WACKER DR  
 Mailing City,St,Zip: MIRA LOMA, CA 917520000  
 Gen County: Not reported  
 TSD EPA ID: CAT000613927  
 TSD County: Not reported  
 Waste Category: Aqueous solution with total organic residues less than 10 percent  
 Disposal Method: Transfer Station  
 Tons: 0.7  
 Facility County: Riverside

envid: 1001967406  
 Year: 2001  
 GEPAID: CAR000068668  
 Contact: ENVIROMENTAL MGR  
 Telephone: --  
 Mailing Name: Not reported  
 Mailing Address: 3810 WACKER DR  
 Mailing City,St,Zip: MIRA LOMA, CA 917520000  
 Gen County: Not reported  
 TSD EPA ID: CAT000613927  
 TSD County: Not reported  
 Waste Category: Aqueous solution with total organic residues less than 10 percent  
 Disposal Method: Not reported  
 Tons: 0.75  
 Facility County: Riverside

envid: 1001967406  
 Year: 2001  
 GEPAID: CAR000068668  
 Contact: ENVIROMENTAL MGR  
 Telephone: --  
 Mailing Name: Not reported  
 Mailing Address: 3810 WACKER DR  
 Mailing City,St,Zip: MIRA LOMA, CA 917520000  
 Gen County: Not reported  
 TSD EPA ID: CAT000613893  
 TSD County: Not reported  
 Waste Category: Oxygenated solvents (acetone, butanol, ethyl acetate, etc.)  
 Disposal Method: Transfer Station  
 Tons: 0.02  
 Facility County: Riverside

envid: 1001967406  
 Year: 2001  
 GEPAID: CAR000068668  
 Contact: ENVIROMENTAL MGR  
 Telephone: --  
 Mailing Name: Not reported  
 Mailing Address: 3810 WACKER DR  
 Mailing City,St,Zip: MIRA LOMA, CA 917520000  
 Gen County: Not reported  
 TSD EPA ID: CAT000613976  
 TSD County: Not reported  
 Waste Category: Liquids with halogenated organic compounds >= 1,000 Mg./L  
 Disposal Method: Transfer Station  
 Tons: 0.25  
 Facility County: Riverside

MAP FINDINGS

Map ID  
 Direction  
 Distance  
 Distance (ft.)Site

EDR ID Number  
 Database(s) EPA ID Number

---

**BIKERS DREAM (Continued)**

**1001967406**

envid: 1001967406  
 Year: 2000  
 GEPAID: CAR000068668  
 Contact: ENVIROMENTAL MGR  
 Telephone: --  
 Mailing Name: Not reported  
 Mailing Address: 3810 WACKER DR  
 Mailing City,St,Zip: MIRA LOMA, CA 917520000  
 Gen County: Not reported  
 TSD EPA ID: CAT000613927  
 TSD County: Not reported  
 Waste Category: Aqueous solution with total organic residues less than 10 percent  
 Disposal Method: Transfer Station  
 Tons: 0.46  
 Facility County: Riverside

[Click this hyperlink](#) while viewing on your computer to access  
 3 additional CA\_HAZNET: record(s) in the EDR Site Report.

---

**10 ZEAKS DESIGN  
 3810 WACKER DR  
 MIRA LOMA, CA 91752**

**HAZNET S113102227  
 N/A**

HAZNET:

envid: S113102227  
 Year: 2000  
 GEPAID: CAL000196172  
 Contact: CHRIS SOLLA  
 Telephone: 9093439357  
 Mailing Name: Not reported  
 Mailing Address: 3810 WACKER DR  
 Mailing City,St,Zip: MIRA LOMA, CA 917520000  
 Gen County: Not reported  
 TSD EPA ID: CAT000613893  
 TSD County: Not reported  
 Waste Category: Oxygenated solvents (acetone, butanol, ethyl acetate, etc.)  
 Disposal Method: Transfer Station  
 Tons: 0.12  
 Facility County: Riverside

envid: S113102227  
 Year: 1999  
 GEPAID: CAL000196172  
 Contact: GREGORY MCPEAK  
 Telephone: 9093439357  
 Mailing Name: Not reported  
 Mailing Address: 3810 WACKER DR  
 Mailing City,St,Zip: MIRA LOMA, CA 917520000  
 Gen County: Not reported  
 TSD EPA ID: CAT000613893  
 TSD County: Not reported  
 Waste Category: Oxygenated solvents (acetone, butanol, ethyl acetate, etc.)  
 Disposal Method: Transfer Station  
 Tons: .5040  
 Facility County: Riverside

envid: S113102227  
 Year: 1999

MAP FINDINGS

Map ID  
 Direction  
 Distance  
 Distance (ft.)Site

EDR ID Number

Database(s) EPA ID Number

**ZEAKS DESIGN (Continued)**

**S113102227**

GEPaid: CAL000196172  
 Contact: GREGORY MCPEAK  
 Telephone: 9093439357  
 Mailing Name: Not reported  
 Mailing Address: 3810 WACKER DR  
 Mailing City,St,Zip: MIRA LOMA, CA 917520000  
 Gen County: Not reported  
 TSD EPA ID: CAT000613893  
 TSD County: Not reported  
 Waste Category: Not reported  
 Disposal Method: Transfer Station  
 Tons: .0000  
 Facility County: Riverside

10

**ULTRA MOTORCYCLE COMPANY INC  
 3810 WACKER DR  
 MIRA LOMA, CA 91752**

**HAZNET S113097382  
 N/A**

HAZNET:

envid: S113097382  
 Year: 2007  
 GEPaid: CAL000183541  
 Contact: IRMA ZAMORA CONTROLLER  
 Telephone: 9097273260  
 Mailing Name: Not reported  
 Mailing Address: 3810 WACKER DR  
 Mailing City,St,Zip: MIRA LOMA, CA 917520000  
 Gen County: Not reported  
 TSD EPA ID: CAT080013352  
 TSD County: Not reported  
 Waste Category: Waste oil and mixed oil  
 Disposal Method: Other Recovery Of Reclamation For Reuse Including Acid Regeneration,  
 Organics Recovery Ect  
 Tons: 4.8  
 Facility County: Riverside

envid: S113097382  
 Year: 2007  
 GEPaid: CAL000183541  
 Contact: IRMA ZAMORA CONTROLLER  
 Telephone: 9097273260  
 Mailing Name: Not reported  
 Mailing Address: 3810 WACKER DR  
 Mailing City,St,Zip: MIRA LOMA, CA 917520000  
 Gen County: Not reported  
 TSD EPA ID: CAD008364423  
 TSD County: Not reported  
 Waste Category: Not reported  
 Disposal Method: Fuel Blending Prior To Energy Recovery At Another Site  
 Tons: 0.12  
 Facility County: Riverside

envid: S113097382  
 Year: 2007  
 GEPaid: CAL000183541  
 Contact: IRMA ZAMORA CONTROLLER  
 Telephone: 9097273260  
 Mailing Name: Not reported

MAP FINDINGS

Map ID  
 Direction  
 Distance  
 Distance (ft.)Site

EDR ID Number  
 EPA ID Number

Database(s)

**ULTRA MOTORCYCLE COMPANY INC (Continued)**

**S113097382**

Mailing Address: 3810 WACKER DR  
 Mailing City,St,Zip: MIRA LOMA, CA 917520000  
 Gen County: Not reported  
 TSD EPA ID: CAD982444481  
 TSD County: Not reported  
 Waste Category: Unspecified oil-containing waste  
 Disposal Method: Metals Recovery Including Retoring,Smelting,Chemicals,Ect  
 Tons: 0.1  
 Facility County: Riverside

envid: S113097382  
 Year: 2007  
 GEPAID: CAL000183541  
 Contact: IRMA ZAMORA CONTROLLER  
 Telephone: 9097273260  
 Mailing Name: Not reported  
 Mailing Address: 3810 WACKER DR  
 Mailing City,St,Zip: MIRA LOMA, CA 917520000  
 Gen County: Not reported  
 TSD EPA ID: CAD008364423  
 TSD County: Not reported  
 Waste Category: Paint sludge  
 Disposal Method: Fuel Blending Prior To Energy Recovery At Another Site  
 Tons: 0.15  
 Facility County: Riverside

envid: S113097382  
 Year: 2007  
 GEPAID: CAL000183541  
 Contact: IRMA ZAMORA CONTROLLER  
 Telephone: 9097273260  
 Mailing Name: Not reported  
 Mailing Address: 3810 WACKER DR  
 Mailing City,St,Zip: MIRA LOMA, CA 917520000  
 Gen County: Not reported  
 TSD EPA ID: CAD982444481  
 TSD County: Not reported  
 Waste Category: Unspecified oil-containing waste  
 Disposal Method: Storage, Bulking, And/Or Transfer Off Site--No Treatment/Reovery (H010-H129) Or (H131-H135)  
 Tons: 0.12  
 Facility County: Riverside

Click this hyperlink while viewing on your computer to access  
 1 additional CA\_HAZNET: record(s) in the EDR Site Report.

10

**ULTRA ACQUITIONS INC**  
**3810 WACKER DR**  
**MIRA LOMA, CA 91752**

**HAZNET S113100165**  
**N/A**

HAZNET:  
 envid: S113100165  
 Year: 2001  
 GEPAID: CAL000190947  
 Contact: DAVID REIVLEY/PURCH MGR  
 Telephone: 9093602500  
 Mailing Name: Not reported  
 Mailing Address: 3810 WACKER DR



MAP FINDINGS

Map ID  
 Direction  
 Distance  
 Distance (ft.)Site

EDR ID Number

Database(s) EPA ID Number

**ULTRA ACQUISITIONS INC (Continued)**

**S113100165**

Mailing City,St,Zip: MIRA LOMA, CA 917520000  
 Gen County: Not reported  
 TSD EPA ID: CAT080013352  
 TSD County: Not reported  
 Waste Category: Waste oil and mixed oil  
 Disposal Method: Recycler  
 Tons: 2.14  
 Facility County: Riverside

envid: S113100165  
 Year: 2000  
 GEPAID: CAL000190947  
 Contact: DAVID REIVLEY/PURCH MGR  
 Telephone: 9093602500  
 Mailing Name: Not reported  
 Mailing Address: 3810 WACKER DR  
 Mailing City,St,Zip: MIRA LOMA, CA 917520000  
 Gen County: Not reported  
 TSD EPA ID: CAT080013352  
 TSD County: Not reported  
 Waste Category: Unspecified oil-containing waste  
 Disposal Method: Recycler  
 Tons: 0.16  
 Facility County: Riverside

envid: S113100165  
 Year: 2000  
 GEPAID: CAL000190947  
 Contact: DAVID REIVLEY/PURCH MGR  
 Telephone: 9093602500  
 Mailing Name: Not reported  
 Mailing Address: 3810 WACKER DR  
 Mailing City,St,Zip: MIRA LOMA, CA 917520000  
 Gen County: Not reported  
 TSD EPA ID: CAD982444481  
 TSD County: Not reported  
 Waste Category: Waste oil and mixed oil  
 Disposal Method: Transfer Station  
 Tons: 3.31  
 Facility County: Riverside

envid: S113100165  
 Year: 2000  
 GEPAID: CAL000190947  
 Contact: DAVID REIVLEY/PURCH MGR  
 Telephone: 9093602500  
 Mailing Name: Not reported  
 Mailing Address: 3810 WACKER DR  
 Mailing City,St,Zip: MIRA LOMA, CA 917520000  
 Gen County: Not reported  
 TSD EPA ID: CAT080013352  
 TSD County: Not reported  
 Waste Category: Waste oil and mixed oil  
 Disposal Method: Recycler  
 Tons: 1.37  
 Facility County: Riverside

MAP FINDINGS

Map ID  
 Direction  
 Distance  
 Distance (ft.)Site

EDR ID Number  
 EPA ID Number

Database(s)

**ULTRA ACQUISITIONS INC (Continued)**

**S113100165**

envid: S113100165  
 Year: 2000  
 GEPAID: CAL000190947  
 Contact: DAVID REIVLEY/PURCH MGR  
 Telephone: 9093602500  
 Mailing Name: Not reported  
 Mailing Address: 3810 WACKER DR  
 Mailing City,St,Zip: MIRA LOMA, CA 917520000  
 Gen County: Not reported  
 TSD EPA ID: CAD982444481  
 TSD County: Not reported  
 Waste Category: Waste oil and mixed oil  
 Disposal Method: Recycler  
 Tons: 3.6  
 Facility County: Riverside

[Click this hyperlink](#) while viewing on your computer to access additional CA\_HAZNET: detail in the EDR Site Report.

11

**COMPLETE FOOD SERVICE INC  
 3815 WABASH  
 MIRA LOMA, CA 91752**

**HAZNET S113030028  
 N/A**

HAZNET:

envid: S113030028  
 Year: 2013  
 GEPAID: CAL000023258  
 Contact: MARK KAHN  
 Telephone: 9516858490  
 Mailing Name: Not reported  
 Mailing Address: 3815 WABASH DR  
 Mailing City,St,Zip: MIRA LOMA, CA 917521143  
 Gen County: Riverside  
 TSD EPA ID: CAD059494310  
 TSD County: Santa Clara  
 Waste Category: Not reported  
 Disposal Method: Storage, Bulking, And/Or Transfer Off Site--No Treatment/Reovery (H010-H129) Or (H131-H135)  
 Tons: 0.05  
 Facility County: Not reported

envid: S113030028  
 Year: 2013  
 GEPAID: CAL000023258  
 Contact: MARK KAHN  
 Telephone: 9516858490  
 Mailing Name: Not reported  
 Mailing Address: 3815 WABASH DR  
 Mailing City,St,Zip: MIRA LOMA, CA 917521143  
 Gen County: Riverside  
 TSD EPA ID: NED981723513  
 TSD County: 99  
 Waste Category: Not reported  
 Disposal Method: Incineration--Thermal Destruction Other Than Use As A Fuel  
 Tons: 0.05  
 Facility County: Not reported

envid: S113030028

MAP FINDINGS

Map ID  
 Direction  
 Distance  
 Distance (ft.)Site

EDR ID Number

Database(s) EPA ID Number

**COMPLETE FOOD SERVICE INC (Continued)**

**S113030028**

Year: 2009  
 GEPAID: CAL000023258  
 Contact: MARK KAHN  
 Telephone: 9094637007  
 Mailing Name: Not reported  
 Mailing Address: 3815 WABASH DR  
 Mailing City,St,Zip: MIRA LOMA, CA 917521143  
 Gen County: Not reported  
 TSD EPA ID: TXD077603371  
 TSD County: Not reported  
 Waste Category: Oxygenated solvents (acetone, butanol, ethyl acetate, etc.)  
 Disposal Method: Fuel Blending Prior To Energy Recovery At Another Site  
 Tons: 0.05  
 Facility County: Riverside

envid: S113030028  
 Year: 2004  
 GEPAID: CAL000023258  
 Contact: MARK KAHN  
 Telephone: 9094637007  
 Mailing Name: Not reported  
 Mailing Address: 3815 WABASH DR  
 Mailing City,St,Zip: MIRA LOMA, CA 917521143  
 Gen County: Not reported  
 TSD EPA ID: CAT000613893  
 TSD County: Not reported  
 Waste Category: Liquids with halogenated organic compounds >= 1,000 Mg./L  
 Disposal Method: Transfer Station  
 Tons: 0.04  
 Facility County: Riverside

envid: S113030028  
 Year: 2003  
 GEPAID: CAL000023258  
 Contact: MARK KAHN  
 Telephone: 9094637007  
 Mailing Name: Not reported  
 Mailing Address: 3815 WABASH DR  
 Mailing City,St,Zip: MIRA LOMA, CA 917521143  
 Gen County: Not reported  
 TSD EPA ID: CAT000613927  
 TSD County: Not reported  
 Waste Category: Aqueous solution with total organic residues less than 10 percent  
 Disposal Method: Transfer Station  
 Tons: 0.13  
 Facility County: Riverside

[Click this hyperlink](#) while viewing on your computer to access 19 additional CA\_HAZNET: record(s) in the EDR Site Report.

MAP FINDINGS

Map ID  
 Direction  
 Distance  
 Distance (ft.)Site

EDR ID Number  
 Database(s)  
 EPA ID Number

11      **ADVANCE BUSINESS FORMS INC**      **HAZNET**      **S113030198**  
**3810 WABASH DRIVE**  
**MIRA LOMA, CA 91752**      **N/A**

HAZNET:

envid:                    S113030198  
 Year:                    1993  
 GEPAID:                CAL000023697  
 Contact:                NICK KOSTA  
 Telephone:             9096857100  
 Mailing Name:         Not reported  
 Mailing Address:      3810 WABASH DR  
 Mailing City,St,Zip:   MIRA LOMA, CA 917520000  
 Gen County:            Not reported  
 TSD EPA ID:            TXD074196338  
 TSD County:            Not reported  
 Waste Category:       Unspecified solvent mixture  
 Disposal Method:      Not reported  
 Tons:                    0.41699999999  
 Facility County:        Riverside

envid:                    S113030198  
 Year:                    1993  
 GEPAID:                CAL000023697  
 Contact:                NICK KOSTA  
 Telephone:             9096857100  
 Mailing Name:         Not reported  
 Mailing Address:      3810 WABASH DR  
 Mailing City,St,Zip:   MIRA LOMA, CA 917520000  
 Gen County:            Not reported  
 TSD EPA ID:            CAT080010101  
 TSD County:            Not reported  
 Waste Category:       Unspecified organic liquid mixture  
 Disposal Method:      Transfer Station  
 Tons:                    0.375  
 Facility County:        Riverside

envid:                    S113030198  
 Year:                    1993  
 GEPAID:                CAL000023697  
 Contact:                NICK KOSTA  
 Telephone:             9096857100  
 Mailing Name:         Not reported  
 Mailing Address:      3810 WABASH DR  
 Mailing City,St,Zip:   MIRA LOMA, CA 917520000  
 Gen County:            Not reported  
 TSD EPA ID:            TXD074196338  
 TSD County:            Not reported  
 Waste Category:       Unspecified organic liquid mixture  
 Disposal Method:      Not reported  
 Tons:                    0.41699999999  
 Facility County:        Riverside

envid:                    S113030198  
 Year:                    1993  
 GEPAID:                CAL000023697  
 Contact:                NICK KOSTA  
 Telephone:             9096857100  
 Mailing Name:         Not reported

MAP FINDINGS

Map ID  
 Direction  
 Distance  
 Distance (ft.)Site

EDR ID Number  
 EPA ID Number

Database(s)

**ADVANCE BUSINESS FORMS INC (Continued)**

**S113030198**

Mailing Address: 3810 WABASH DR  
 Mailing City,St,Zip: MIRA LOMA, CA 917520000  
 Gen County: Not reported  
 TSD EPA ID: CAD000088252  
 TSD County: Not reported  
 Waste Category: Other empty containers 30 gallons or more  
 Disposal Method: Transfer Station  
 Tons: 0.17499999999  
 Facility County: Riverside

envid: S113030198  
 Year: 1993  
 GEPAID: CAL000023697  
 Contact: NICK KOSTA  
 Telephone: 9096857100  
 Mailing Name: Not reported  
 Mailing Address: 3810 WABASH DR  
 Mailing City,St,Zip: MIRA LOMA, CA 917520000  
 Gen County: Not reported  
 TSD EPA ID: TXD074196338  
 TSD County: Not reported  
 Waste Category: Other organic solids  
 Disposal Method: Not reported  
 Tons: 0.34999999999  
 Facility County: Riverside

[Click this hyperlink](#) while viewing on your computer to access  
 1 additional CA\_HAZNET: record(s) in the EDR Site Report.

11

**ADVANCE BUSINESS FORMS INCORPORATED  
 3810 WABASH DRIVE  
 MIRA LOMA, CA 91752**

**FINDS 1016061233  
 N/A**

FINDS:

Registry ID: 110001162660

Environmental Interest/Information System

California Hazardous Waste Tracking System - Datamart (HWTS-DATAMART) provides California with information on hazardous waste shipments for generators, transporters, and treatment, storage, and disposal facilities.

RCRAInfo is a national information system that supports the Resource Conservation and Recovery Act (RCRA) program through the tracking of events and activities related to facilities that generate, transport, and treat, store, or dispose of hazardous waste. RCRAInfo allows RCRA program staff to track the notification, permit, compliance, and corrective action activities required under RCRA.

CRITERIA AND HAZARDOUS AIR POLLUTANT INVENTORY

MAP FINDINGS

Map ID  
 Direction  
 Distance  
 Distance (ft.)Site

EDR ID Number  
 Database(s)  
 EPA ID Number

11      **ADVANCE BUSINESS GRAPHICS**      **HAZNET**      **S113017775**  
**3810 WABASH RD**  
**MIRA LOMA, CA 91752**      **N/A**

HAZNET:

envid:                    S113017775  
 Year:                    2009  
 GEPAID:                CAD983597352  
 Contact:                FRANK ZUNIGA-PLANT MANAGER  
 Telephone:            9093617189  
 Mailing Name:        Not reported  
 Mailing Address:     3810 WABASH DR  
 Mailing City,St,Zip: MIRA LOMA, CA 917521143  
 Gen County:           Not reported  
 TSD EPA ID:           NVT330010000  
 TSD County:           Not reported  
 Waste Category:      Laboratory waste chemicals  
 Disposal Method:     Other Recovery Of Reclamation For Reuse Including Acid Regeneration,  
                                  Organics Recovery Ect  
 Tons:                    0.1  
 Facility County:       Riverside

envid:                    S113017775  
 Year:                    2009  
 GEPAID:                CAD983597352  
 Contact:                FRANK ZUNIGA-PLANT MANAGER  
 Telephone:            9093617189  
 Mailing Name:        Not reported  
 Mailing Address:     3810 WABASH DR  
 Mailing City,St,Zip: MIRA LOMA, CA 917521143  
 Gen County:           Not reported  
 TSD EPA ID:           CAD028409019  
 TSD County:           Not reported  
 Waste Category:      Laboratory waste chemicals  
 Disposal Method:     Storage, Bulking, And/Or Transfer Off Site--No Treatment/Reovery  
                                  (H010-H129) Or (H131-H135)  
 Tons:                    0.05  
 Facility County:       Riverside

envid:                    S113017775  
 Year:                    2009  
 GEPAID:                CAD983597352  
 Contact:                FRANK ZUNIGA-PLANT MANAGER  
 Telephone:            9093617189  
 Mailing Name:        Not reported  
 Mailing Address:     3810 WABASH DR  
 Mailing City,St,Zip: MIRA LOMA, CA 917521143  
 Gen County:           Not reported  
 TSD EPA ID:           ARD981057870  
 TSD County:           Not reported  
 Waste Category:      Off-specification, aged or surplus organics  
 Disposal Method:     Fuel Blending Prior To Energy Recovery At Another Site  
 Tons:                    0.01  
 Facility County:       Riverside

envid:                    S113017775  
 Year:                    2009  
 GEPAID:                CAD983597352  
 Contact:                FRANK ZUNIGA-PLANT MANAGER

MAP FINDINGS

Map ID  
 Direction  
 Distance  
 Distance (ft.)Site

EDR ID Number  
 EPA ID Number

Database(s)

**ADVANCE BUSINESS GRAPHICS (Continued)**

**S113017775**

Telephone: 9093617189  
 Mailing Name: Not reported  
 Mailing Address: 3810 WABASH DR  
 Mailing City,St,Zip: MIRA LOMA, CA 917521143  
 Gen County: Not reported  
 TSD EPA ID: ARD981057870  
 TSD County: Not reported  
 Waste Category: Off-specification, aged or surplus organics  
 Disposal Method: Fuel Blending Prior To Energy Recovery At Another Site  
 Tons: 0.01  
 Facility County: Riverside

envid: S113017775  
 Year: 2009  
 GEPAID: CAD983597352  
 Contact: FRANK ZUNIGA-PLANT MANAGER  
 Telephone: 9093617189  
 Mailing Name: Not reported  
 Mailing Address: 3810 WABASH DR  
 Mailing City,St,Zip: MIRA LOMA, CA 917521143  
 Gen County: Not reported  
 TSD EPA ID: AZR000501510  
 TSD County: Not reported  
 Waste Category: Off-specification, aged or surplus inorganics  
 Disposal Method: Storage, Bulking, And/Or Transfer Off Site--No Treatment/Reovery (H010-H129) Or (H131-H135)  
 Tons: 3.4611  
 Facility County: Riverside

[Click this hyperlink](#) while viewing on your computer to access 217 additional CA\_HAZNET: record(s) in the EDR Site Report.

11

**ABG ACQUISITION CORP DBA ABG MARKETING & BUSINESS COMMUNICAT  
 3810 WABASH DR  
 MIRA LOMA, CA 91752**

**HAZNET S113156768  
 N/A**

HAZNET:  
 envid: S113156768  
 Year: 2010  
 GEPAID: CAL000345404  
 Contact: TERRY REYNOLDS  
 Telephone: 9513617189  
 Mailing Name: Not reported  
 Mailing Address: 3810 WABASH DR  
 Mailing City,St,Zip: MIRA LOMA, CA 917521143  
 Gen County: Not reported  
 TSD EPA ID: CAT080013352  
 TSD County: Not reported  
 Waste Category: Waste oil and mixed oil  
 Disposal Method: Other Recovery Of Reclamation For Reuse Including Acid Regeneration, Organics Recovery Ect  
 Tons: 0.589  
 Facility County: Riverside

envid: S113156768  
 Year: 2010  
 GEPAID: CAL000345404  
 Contact: TERRY REYNOLDS

MAP FINDINGS

Map ID  
 Direction  
 Distance  
 Distance (ft.)Site

EDR ID Number  
 EPA ID Number

Database(s)

**ABG ACQUISITION CORP DBA ABG MARKETING & BUSINESS COMMUNICAT (Continued)**

**S113156768**

Telephone: 9513617189  
 Mailing Name: Not reported  
 Mailing Address: 3810 WABASH DR  
 Mailing City,St,Zip: MIRA LOMA, CA 917521143  
 Gen County: Not reported  
 TSD EPA ID: AZR000501510  
 TSD County: Not reported  
 Waste Category: Unspecified organic liquid mixture  
 Disposal Method: Storage, Bulking, And/Or Transfer Off Site--No Treatment/Reovery (H010-H129) Or (H131-H135)  
 Tons: 6.6  
 Facility County: Riverside

envid: S113156768  
 Year: 2010  
 GEPAID: CAL000345404  
 Contact: TERRY REYNOLDS  
 Telephone: 9513617189  
 Mailing Name: Not reported  
 Mailing Address: 3810 WABASH DR  
 Mailing City,St,Zip: MIRA LOMA, CA 917521143  
 Gen County: Not reported  
 TSD EPA ID: NVT330010000  
 TSD County: Not reported  
 Waste Category: Laboratory waste chemicals  
 Disposal Method: Landfill Or Surface Impoundment That Will Be Closed As Landfill( To Include On-Site Treatment And/Or Stabilization)  
 Tons: 0.815  
 Facility County: Riverside

envid: S113156768  
 Year: 2010  
 GEPAID: CAL000345404  
 Contact: TERRY REYNOLDS  
 Telephone: 9513617189  
 Mailing Name: Not reported  
 Mailing Address: 3810 WABASH DR  
 Mailing City,St,Zip: MIRA LOMA, CA 917521143  
 Gen County: Not reported  
 TSD EPA ID: ARD981057870  
 TSD County: Not reported  
 Waste Category: Unspecified organic liquid mixture  
 Disposal Method: Fuel Blending Prior To Energy Recovery At Another Site  
 Tons: 0.3735  
 Facility County: Riverside

envid: S113156768  
 Year: 2010  
 GEPAID: CAL000345404  
 Contact: TERRY REYNOLDS  
 Telephone: 9513617189  
 Mailing Name: Not reported  
 Mailing Address: 3810 WABASH DR  
 Mailing City,St,Zip: MIRA LOMA, CA 917521143  
 Gen County: Not reported  
 TSD EPA ID: AZR000501510  
 TSD County: Not reported



MAP FINDINGS

Map ID  
 Direction  
 Distance  
 Distance (ft.)Site

EDR ID Number  
 EPA ID Number

Database(s)

**ABG ACQUISITION CORP DBA ABG MARKETING & BUSINESS COMMUNICAT (Continued)**

**S113156768**

Waste Category: Unspecified oil-containing waste  
 Disposal Method: Storage, Bulking, And/Or Transfer Off Site--No Treatment/Reovery  
 (H010-H129) Or (H131-H135)  
 Tons: 0.417  
 Facility County: Riverside

[Click this hyperlink](#) while viewing on your computer to access  
 3 additional CA\_HAZNET: record(s) in the EDR Site Report.

11

**ADVANCE BUSINESS FORMS INC  
 3810 WABASH RD  
 MIRA LOMA, CA 91752**

**RCRA-SQG 1000595780  
 EMI CAD983597352**

RCRA-SQG:

Date form received by agency: 07/30/1991  
 Facility name: ADVANCE BUSINESS FORMS INC  
 Facility address: 3810 WABASH RD  
 MIRA LOMA, CA 91752  
 EPA ID: CAD983597352  
 Mailing address: 3810 WABASH DR  
 MIRA LOMA, CA 91752  
 Contact: CHARLES GRUBER  
 Contact address: 3810 WABASH RD  
 MIRA LOMA, CA 91752  
 Contact country: US  
 Contact telephone: (714) 685-7100  
 Contact email: Not reported  
 EPA Region: 09  
 Classification: Small Small Quantity Generator  
 Description: Handler: generates more than 100 and less than 1000 kg of hazardous waste during any calendar month and accumulates less than 6000 kg of hazardous waste at any time; or generates 100 kg or less of hazardous waste during any calendar month, and accumulates more than 1000 kg of hazardous waste at any time

Owner/Operator Summary:

Owner/operator name: NICHOLAS KOSTA  
 Owner/operator address: NOT REQUIRED  
 NOT REQUIRED, ME 99999  
 Owner/operator country: Not reported  
 Owner/operator telephone: (415) 555-1212  
 Legal status: Private  
 Owner/Operator Type: Owner  
 Owner/Op start date: Not reported  
 Owner/Op end date: Not reported

Owner/operator name: NOT REQUIRED  
 Owner/operator address: NOT REQUIRED  
 NOT REQUIRED, ME 99999  
 Owner/operator country: Not reported  
 Owner/operator telephone: (415) 555-1212  
 Legal status: Private  
 Owner/Operator Type: Operator  
 Owner/Op start date: Not reported  
 Owner/Op end date: Not reported

MAP FINDINGS

Map ID  
 Direction  
 Distance  
 Distance (ft.)Site

EDR ID Number  
 EPA ID Number

Database(s)

**ADVANCE BUSINESS FORMS INC (Continued)**

**1000595780**

Handler Activities Summary:

U.S. importer of hazardous waste: No  
 Mixed waste (haz. and radioactive): No  
 Recycler of hazardous waste: No  
 Transporter of hazardous waste: No  
 Treater, storer or disposer of HW: No  
 Underground injection activity: No  
 On-site burner exemption: No  
 Furnace exemption: No  
 Used oil fuel burner: No  
 Used oil processor: No  
 User oil refiner: No  
 Used oil fuel marketer to burner: No  
 Used oil Specification marketer: No  
 Used oil transfer facility: No  
 Used oil transporter: No

Violation Status: No violations found

EMI:

Year: 1996  
 County Code: 33  
 Air Basin: SC  
 Facility ID: 71607  
 Air District Name: SC  
 SIC Code: 2759  
 Air District Name: SOUTH COAST AQMD  
 Community Health Air Pollution Info System: Not reported  
 Consolidated Emission Reporting Rule: Not reported  
 Total Organic Hydrocarbon Gases Tons/Yr: 11  
 Reactive Organic Gases Tons/Yr: 11  
 Carbon Monoxide Emissions Tons/Yr: 0  
 NOX - Oxides of Nitrogen Tons/Yr: 0  
 SOX - Oxides of Sulphur Tons/Yr: 0  
 Particulate Matter Tons/Yr: 0  
 Part. Matter 10 Micrometers & Smlr Tons/Yr: 0

Year: 1997  
 County Code: 33  
 Air Basin: SC  
 Facility ID: 71607  
 Air District Name: SC  
 SIC Code: 2759  
 Air District Name: SOUTH COAST AQMD  
 Community Health Air Pollution Info System: Not reported  
 Consolidated Emission Reporting Rule: Not reported  
 Total Organic Hydrocarbon Gases Tons/Yr: 3  
 Reactive Organic Gases Tons/Yr: 3  
 Carbon Monoxide Emissions Tons/Yr: 0  
 NOX - Oxides of Nitrogen Tons/Yr: 0  
 SOX - Oxides of Sulphur Tons/Yr: 0  
 Particulate Matter Tons/Yr: 0  
 Part. Matter 10 Micrometers & Smlr Tons/Yr: 0

Year: 1998  
 County Code: 33  
 Air Basin: SC

MAP FINDINGS

Map ID  
 Direction  
 Distance  
 Distance (ft.)Site

EDR ID Number

Database(s) EPA ID Number

**ADVANCE BUSINESS FORMS INC (Continued)**

**1000595780**

Facility ID: 71607  
 Air District Name: SC  
 SIC Code: 2759  
 Air District Name: SOUTH COAST AQMD  
 Community Health Air Pollution Info System: Not reported  
 Consolidated Emission Reporting Rule: Not reported  
 Total Organic Hydrocarbon Gases Tons/Yr: 3  
 Reactive Organic Gases Tons/Yr: 3  
 Carbon Monoxide Emissions Tons/Yr: 0  
 NOX - Oxides of Nitrogen Tons/Yr: 0  
 SOX - Oxides of Sulphur Tons/Yr: 0  
 Particulate Matter Tons/Yr: 0  
 Part. Matter 10 Micrometers & Smlr Tons/Yr: 0

Year: 1999  
 County Code: 33  
 Air Basin: SC  
 Facility ID: 71607  
 Air District Name: SC  
 SIC Code: 2759  
 Air District Name: SOUTH COAST AQMD  
 Community Health Air Pollution Info System: Not reported  
 Consolidated Emission Reporting Rule: Not reported  
 Total Organic Hydrocarbon Gases Tons/Yr: 3  
 Reactive Organic Gases Tons/Yr: 3  
 Carbon Monoxide Emissions Tons/Yr: 0  
 NOX - Oxides of Nitrogen Tons/Yr: 0  
 SOX - Oxides of Sulphur Tons/Yr: 0  
 Particulate Matter Tons/Yr: 0  
 Part. Matter 10 Micrometers & Smlr Tons/Yr: 0

Year: 2000  
 County Code: 33  
 Air Basin: SC  
 Facility ID: 71607  
 Air District Name: SC  
 SIC Code: 2759  
 Air District Name: SOUTH COAST AQMD  
 Community Health Air Pollution Info System: Not reported  
 Consolidated Emission Reporting Rule: Not reported  
 Total Organic Hydrocarbon Gases Tons/Yr: 3  
 Reactive Organic Gases Tons/Yr: 3  
 Carbon Monoxide Emissions Tons/Yr: 0  
 NOX - Oxides of Nitrogen Tons/Yr: 0  
 SOX - Oxides of Sulphur Tons/Yr: 0  
 Particulate Matter Tons/Yr: 0  
 Part. Matter 10 Micrometers & Smlr Tons/Yr: 0

Year: 2001  
 County Code: 33  
 Air Basin: SC  
 Facility ID: 71607  
 Air District Name: SC  
 SIC Code: 2759  
 Air District Name: SOUTH COAST AQMD  
 Community Health Air Pollution Info System: Not reported  
 Consolidated Emission Reporting Rule: Not reported

MAP FINDINGS

Map ID  
 Direction  
 Distance  
 Distance (ft.)Site

EDR ID Number  
 EPA ID Number

Database(s)

**ADVANCE BUSINESS FORMS INC (Continued)**

**1000595780**

Total Organic Hydrocarbon Gases Tons/Yr: 4  
 Reactive Organic Gases Tons/Yr: 4  
 Carbon Monoxide Emissions Tons/Yr: 0  
 NOX - Oxides of Nitrogen Tons/Yr: 0  
 SOX - Oxides of Sulphur Tons/Yr: 0  
 Particulate Matter Tons/Yr: 0  
 Part. Matter 10 Micrometers & Smlr Tons/Yr: 0

Year: 2002  
 County Code: 33  
 Air Basin: SC  
 Facility ID: 71607  
 Air District Name: SC  
 SIC Code: 2752  
 Air District Name: SOUTH COAST AQMD  
 Community Health Air Pollution Info System: Not reported  
 Consolidated Emission Reporting Rule: Not reported  
 Total Organic Hydrocarbon Gases Tons/Yr: 1  
 Reactive Organic Gases Tons/Yr: 1  
 Carbon Monoxide Emissions Tons/Yr: 0  
 NOX - Oxides of Nitrogen Tons/Yr: 0  
 SOX - Oxides of Sulphur Tons/Yr: 0  
 Particulate Matter Tons/Yr: 0  
 Part. Matter 10 Micrometers & Smlr Tons/Yr: 0

Year: 2003  
 County Code: 33  
 Air Basin: SC  
 Facility ID: 71607  
 Air District Name: SC  
 SIC Code: 2752  
 Air District Name: SOUTH COAST AQMD  
 Community Health Air Pollution Info System: Not reported  
 Consolidated Emission Reporting Rule: Not reported  
 Total Organic Hydrocarbon Gases Tons/Yr: 1  
 Reactive Organic Gases Tons/Yr: 1  
 Carbon Monoxide Emissions Tons/Yr: 0  
 NOX - Oxides of Nitrogen Tons/Yr: 0  
 SOX - Oxides of Sulphur Tons/Yr: 0  
 Particulate Matter Tons/Yr: 0  
 Part. Matter 10 Micrometers & Smlr Tons/Yr: 0

Year: 2004  
 County Code: 33  
 Air Basin: SC  
 Facility ID: 71607  
 Air District Name: SC  
 SIC Code: 2752  
 Air District Name: SOUTH COAST AQMD  
 Community Health Air Pollution Info System: Not reported  
 Consolidated Emission Reporting Rule: Not reported  
 Total Organic Hydrocarbon Gases Tons/Yr: 1.4238497  
 Reactive Organic Gases Tons/Yr: 1.43  
 Carbon Monoxide Emissions Tons/Yr: 0  
 NOX - Oxides of Nitrogen Tons/Yr: 0  
 SOX - Oxides of Sulphur Tons/Yr: 0  
 Particulate Matter Tons/Yr: 0

MAP FINDINGS

Map ID  
 Direction  
 Distance  
 Distance (ft.)Site

EDR ID Number  
 EPA ID Number

Database(s)

**ADVANCE BUSINESS FORMS INC (Continued)**

**1000595780**

Part. Matter 10 Micrometers & Smlr Tons/Yr: 0

Year: 2005  
 County Code: 33  
 Air Basin: SC  
 Facility ID: 71607  
 Air District Name: SC  
 SIC Code: 2752  
 Air District Name: SOUTH COAST AQMD  
 Community Health Air Pollution Info System: Not reported  
 Consolidated Emission Reporting Rule: Not reported  
 Total Organic Hydrocarbon Gases Tons/Yr: 2.653875  
 Reactive Organic Gases Tons/Yr: 2.552508152  
 Carbon Monoxide Emissions Tons/Yr: 0  
 NOX - Oxides of Nitrogen Tons/Yr: 0  
 SOX - Oxides of Sulphur Tons/Yr: 0  
 Particulate Matter Tons/Yr: 0  
 Part. Matter 10 Micrometers & Smlr Tons/Yr: 0

Year: 2006  
 County Code: 33  
 Air Basin: SC  
 Facility ID: 71607  
 Air District Name: SC  
 SIC Code: 2752  
 Air District Name: SOUTH COAST AQMD  
 Community Health Air Pollution Info System: Not reported  
 Consolidated Emission Reporting Rule: Not reported  
 Total Organic Hydrocarbon Gases Tons/Yr: 4.023  
 Reactive Organic Gases Tons/Yr: 4.023  
 Carbon Monoxide Emissions Tons/Yr: 0  
 NOX - Oxides of Nitrogen Tons/Yr: 0  
 SOX - Oxides of Sulphur Tons/Yr: 0  
 Particulate Matter Tons/Yr: 0  
 Part. Matter 10 Micrometers & Smlr Tons/Yr: 0

Year: 2007  
 County Code: 33  
 Air Basin: SC  
 Facility ID: 71607  
 Air District Name: SC  
 SIC Code: 2752  
 Air District Name: SOUTH COAST AQMD  
 Community Health Air Pollution Info System: Not reported  
 Consolidated Emission Reporting Rule: Not reported  
 Total Organic Hydrocarbon Gases Tons/Yr: 4.023  
 Reactive Organic Gases Tons/Yr: 4.023  
 Carbon Monoxide Emissions Tons/Yr: 0  
 NOX - Oxides of Nitrogen Tons/Yr: 0  
 SOX - Oxides of Sulphur Tons/Yr: 0  
 Particulate Matter Tons/Yr: 0  
 Part. Matter 10 Micrometers & Smlr Tons/Yr: 0

Year: 2008  
 County Code: 33  
 Air Basin: SC  
 Facility ID: 71607

MAP FINDINGS

Map ID  
 Direction  
 Distance  
 Distance (ft.)Site

EDR ID Number  
 EPA ID Number

Database(s)

**ADVANCE BUSINESS FORMS INC (Continued)**

**1000595780**

Air District Name: SC  
 SIC Code: 2752  
 Air District Name: SOUTH COAST AQMD  
 Community Health Air Pollution Info System: Not reported  
 Consolidated Emission Reporting Rule: Not reported  
 Total Organic Hydrocarbon Gases Tons/Yr: 1.346165808379763686  
 Reactive Organic Gases Tons/Yr: 1.33320024  
 Carbon Monoxide Emissions Tons/Yr: .04  
 NOX - Oxides of Nitrogen Tons/Yr: .15  
 SOX - Oxides of Sulphur Tons/Yr: .00072  
 Particulate Matter Tons/Yr: .009  
 Part. Matter 10 Micrometers & Smlr Tons/Yr: .009

Year: 2009  
 County Code: 33  
 Air Basin: SC  
 Facility ID: 71607  
 Air District Name: SC  
 SIC Code: 2752  
 Air District Name: SOUTH COAST AQMD  
 Community Health Air Pollution Info System: Not reported  
 Consolidated Emission Reporting Rule: Not reported  
 Total Organic Hydrocarbon Gases Tons/Yr: 1.0611761277457199  
 Reactive Organic Gases Tons/Yr: 1.060854  
 Carbon Monoxide Emissions Tons/Yr: 0  
 NOX - Oxides of Nitrogen Tons/Yr: 0  
 SOX - Oxides of Sulphur Tons/Yr: 0  
 Particulate Matter Tons/Yr: 0  
 Part. Matter 10 Micrometers & Smlr Tons/Yr: 0

Year: 2010  
 County Code: 33  
 Air Basin: SC  
 Facility ID: 71607  
 Air District Name: SC  
 SIC Code: 2752  
 Air District Name: SOUTH COAST AQMD  
 Community Health Air Pollution Info System: Not reported  
 Consolidated Emission Reporting Rule: Not reported  
 Total Organic Hydrocarbon Gases Tons/Yr: 0.30910874784897202  
 Reactive Organic Gases Tons/Yr: 0.30906  
 Carbon Monoxide Emissions Tons/Yr: 0  
 NOX - Oxides of Nitrogen Tons/Yr: 0  
 SOX - Oxides of Sulphur Tons/Yr: 0  
 Particulate Matter Tons/Yr: 0  
 Part. Matter 10 Micrometers & Smlr Tons/Yr: 0

11

**ADVANCE BUSINESS FORMS INC  
 3810 WABASH DR  
 MIRA LOMA, CA 91752**

**EMI S100928948  
 N/A**

EMI:  
 Year: 1993  
 County Code: 33  
 Air Basin: SC  
 Facility ID: 71607  
 Air District Name: SC  
 SIC Code: 2759

MAP FINDINGS

Map ID  
 Direction  
 Distance  
 Distance (ft.)Site

EDR ID Number  
 EPA ID Number

Database(s)

**ADVANCE BUSINESS FORMS INC (Continued)**

**S100928948**

Air District Name: SOUTH COAST AQMD  
 Community Health Air Pollution Info System: Not reported  
 Consolidated Emission Reporting Rule: Not reported  
 Total Organic Hydrocarbon Gases Tons/Yr: 15  
 Reactive Organic Gases Tons/Yr: 15  
 Carbon Monoxide Emissions Tons/Yr: 0  
 NOX - Oxides of Nitrogen Tons/Yr: 0  
 SOX - Oxides of Sulphur Tons/Yr: 0  
 Particulate Matter Tons/Yr: 0  
 Part. Matter 10 Micrometers & Smlr Tons/Yr: 0

Year: 1995  
 County Code: 33  
 Air Basin: SC  
 Facility ID: 71607  
 Air District Name: SC  
 SIC Code: 2759  
 Air District Name: SOUTH COAST AQMD  
 Community Health Air Pollution Info System: Not reported  
 Consolidated Emission Reporting Rule: Not reported  
 Total Organic Hydrocarbon Gases Tons/Yr: 15  
 Reactive Organic Gases Tons/Yr: 15  
 Carbon Monoxide Emissions Tons/Yr: 0  
 NOX - Oxides of Nitrogen Tons/Yr: 0  
 SOX - Oxides of Sulphur Tons/Yr: 0  
 Particulate Matter Tons/Yr: 0  
 Part. Matter 10 Micrometers & Smlr Tons/Yr: 0

12

**HERITAGE CONTAINER  
 3850 WABASH  
 MIRA LOMA, CA 91752**

**HAZNET S113047491  
 N/A**

HAZNET:  
 envid: S113047491  
 Year: 1998  
 GEPAID: CAL000067145  
 Contact: HERITAGE CONTAINER  
 Telephone: 0000000000  
 Mailing Name: Not reported  
 Mailing Address: 3850 WABASH DR  
 Mailing City,St,Zip: MIRA LOMA, CA 917521143  
 Gen County: Not reported  
 TSD EPA ID: CAD000088252  
 TSD County: Not reported  
 Waste Category: Unspecified oil-containing waste  
 Disposal Method: Not reported  
 Tons: .1750  
 Facility County: Riverside

envid: S113047491  
 Year: 1997  
 GEPAID: CAL000067145  
 Contact: HERITAGE CONTAINER  
 Telephone: 0000000000  
 Mailing Name: Not reported  
 Mailing Address: 3850 WABASH DR  
 Mailing City,St,Zip: MIRA LOMA, CA 917521143  
 Gen County: Not reported

MAP FINDINGS

Map ID  
 Direction  
 Distance  
 Distance (ft.)Site

EDR ID Number  
 EPA ID Number

Database(s)

**HERITAGE CONTAINER (Continued)**

**S113047491**

TSD EPA ID: CAD000088252  
 TSD County: Not reported  
 Waste Category: Paint sludge  
 Disposal Method: Transfer Station  
 Tons: .3336  
 Facility County: Riverside

envid: S113047491  
 Year: 1997  
 GEPAID: CAL000067145  
 Contact: HERITAGE CONTAINER  
 Telephone: 0000000000  
 Mailing Name: Not reported  
 Mailing Address: 3850 WABASH DR  
 Mailing City,St,Zip: MIRA LOMA, CA 917521143  
 Gen County: Not reported  
 TSD EPA ID: CAD000088252  
 TSD County: Not reported  
 Waste Category: Unspecified oil-containing waste  
 Disposal Method: Not reported  
 Tons: .0750  
 Facility County: Riverside

12

**RUSKIN MANUFACTURING CO  
 3847 WABASH DR  
 MIRA LOMA, CA 91752**

**NPDES S104574565  
 N/A**

NPDES:

|   |                    |
|---|--------------------|
| Npdes Number:                           | Not reported       |
| Facility Status:                        | Not reported       |
| Agency Id:                              | Not reported       |
| Region:                                 | 8                  |
| Regulatory Measure Id:                  | 210870             |
| Order No:                               | Not reported       |
| Regulatory Measure Type:                | Industrial         |
| Place Id:                               | Not reported       |
| WDID:                                   | 8 331014919        |
| Program Type:                           | Not reported       |
| Adoption Date Of Regulatory Measure:    | Not reported       |
| Effective Date Of Regulatory Measure:   | Not reported       |
| Expiration Date Of Regulatory Measure:  | Not reported       |
| Termination Date Of Regulatory Measure: | Not reported       |
| Discharge Name:                         | Not reported       |
| Discharge Address:                      | Not reported       |
| Discharge City:                         | Not reported       |
| Discharge State:                        | Not reported       |
| Discharge Zip:                          | Not reported       |
| RECEIVED DATE:                          | 5/9/2008           |
| PROCESSED DATE:                         | 1/25/1999          |
| STATUS CODE NAME:                       | Active             |
| STATUS DATE:                            | 1/25/1999          |
| PLACE SIZE:                             | 5                  |
| PLACE SIZE UNIT:                        | Acres              |
| FACILITY CONTACT NAME:                  | Gregg Kraft        |
| FACILITY CONTACT TITLE:                 | Operations Manager |
| FACILITY CONTACT PHONE:                 | 951-685-1101       |
| FACILITY CONTACT PHONE EXT:             | Not reported       |
| FACILITY CONTACT EMAIL:                 | gkraft@ruskin.com  |



MAP FINDINGS

Map ID  
 Direction  
 Distance  
 Distance (ft.)Site

EDR ID Number  
 EPA ID Number

Database(s)

**RUSKIN MANUFACTURING CO (Continued)**

**S104574565**

|                                      |                         |
|--------------------------------------|-------------------------|
| OPERATOR NAME:                       | Ruskin Manufacturing Co |
| OPERATOR ADDRESS:                    | 3847 Wabash Dr          |
| OPERATOR CITY:                       | Mira Loma               |
| OPERATOR STATE:                      | California              |
| OPERATOR ZIP:                        | 91752                   |
| OPERATOR CONTACT NAME:               | Gregg Kraft             |
| OPERATOR CONTACT TITLE:              | Operations Manager      |
| OPERATOR CONTACT PHONE:              | 951-685-1101            |
| OPERATOR CONTACT PHONE EXT:          | Not reported            |
| OPERATOR CONTACT EMAIL:              | gkraft@ruskin.com       |
| OPERATOR TYPE:                       | Private Business        |
| DEVELOPER NAME:                      | Not reported            |
| DEVELOPER ADDRESS:                   | Not reported            |
| DEVELOPER CITY:                      | Not reported            |
| DEVELOPER STATE:                     | California              |
| DEVELOPER ZIP:                       | Not reported            |
| DEVELOPER CONTACT NAME:              | Not reported            |
| DEVELOPER CONTACT TITLE:             | Not reported            |
| CONSTYPE LINEAR UTILITY IND:         | Not reported            |
| EMERGENCY PHONE NO:                  | 951-685-1101            |
| EMERGENCY PHONE EXT:                 | Not reported            |
| CONSTYPE ABOVE GROUND IND:           | Not reported            |
| CONSTYPE BELOW GROUND IND:           | Not reported            |
| CONSTYPE CABLE LINE IND:             | Not reported            |
| CONSTYPE COMM LINE IND:              | Not reported            |
| CONSTYPE COMMERCIAL IND:             | Not reported            |
| CONSTYPE ELECTRICAL LINE IND:        | Not reported            |
| CONSTYPE GAS LINE IND:               | Not reported            |
| CONSTYPE INDUSTRIAL IND:             | Not reported            |
| CONSTYPE OTHER DESCRIPTION:          | Not reported            |
| CONSTYPE OTHER IND:                  | Not reported            |
| CONSTYPE RECONS IND:                 | Not reported            |
| CONSTYPE RESIDENTIAL IND:            | Not reported            |
| CONSTYPE TRANSPORT IND:              | Not reported            |
| CONSTYPE UTILITY DESCRIPTION:        | Not reported            |
| CONSTYPE UTILITY IND:                | Not reported            |
| CONSTYPE WATER SEWER IND:            | Not reported            |
| DIR DISCHARGE USWATER IND:           | N                       |
| RECEIVING WATER NAME:                | Santa Ana River         |
| CERTIFIER NAME:                      | Gregg Kraft             |
| CERTIFIER TITLE:                     | Operations Manager      |
| CERTIFICATION DATE:                  | 09-APR-15               |
| PRIMARY SIC:                         | 3444-Sheet Metal Work   |
| SECONDARY SIC:                       | Not reported            |
| TERTIARY SIC:                        | Not reported            |
| <br>                                 |                         |
| Npdes Number:                        | CAS000001               |
| Facility Status:                     | Active                  |
| Agency Id:                           | 0                       |
| Region:                              | 8                       |
| Regulatory Measure Id:               | 210870                  |
| Order No:                            | 97-03-DWQ               |
| Regulatory Measure Type:             | Enrollee                |
| Place Id:                            | Not reported            |
| WDID:                                | 8 331014919             |
| Program Type:                        | Industrial              |
| Adoption Date Of Regulatory Measure: | Not reported            |

MAP FINDINGS

Map ID  
 Direction  
 Distance  
 Distance (ft.)Site

EDR ID Number  
 EPA ID Number

Database(s)

**RUSKIN MANUFACTURING CO (Continued)**

**S104574565**

|   |                         |
|---|-------------------------|
| Effective Date Of Regulatory Measure:   | 01/25/1999              |
| Expiration Date Of Regulatory Measure:  | Not reported            |
| Termination Date Of Regulatory Measure: | Not reported            |
| Discharge Name:                         | Ruskin Manufacturing Co |
| Discharge Address:                      | 3847 Wabash Dr          |
| Discharge City:                         | Mira Loma               |
| Discharge State:                        | California              |
| Discharge Zip:                          | 91752                   |
| RECEIVED DATE:                          | Not reported            |
| PROCESSED DATE:                         | Not reported            |
| STATUS CODE NAME:                       | Not reported            |
| STATUS DATE:                            | Not reported            |
| PLACE SIZE:                             | Not reported            |
| PLACE SIZE UNIT:                        | Not reported            |
| FACILITY CONTACT NAME:                  | Not reported            |
| FACILITY CONTACT TITLE:                 | Not reported            |
| FACILITY CONTACT PHONE:                 | Not reported            |
| FACILITY CONTACT PHONE EXT:             | Not reported            |
| FACILITY CONTACT EMAIL:                 | Not reported            |
| OPERATOR NAME:                          | Not reported            |
| OPERATOR ADDRESS:                       | Not reported            |
| OPERATOR CITY:                          | Not reported            |
| OPERATOR STATE:                         | Not reported            |
| OPERATOR ZIP:                           | Not reported            |
| OPERATOR CONTACT NAME:                  | Not reported            |
| OPERATOR CONTACT TITLE:                 | Not reported            |
| OPERATOR CONTACT PHONE:                 | Not reported            |
| OPERATOR CONTACT PHONE EXT:             | Not reported            |
| OPERATOR CONTACT EMAIL:                 | Not reported            |
| OPERATOR TYPE:                          | Not reported            |
| DEVELOPER NAME:                         | Not reported            |
| DEVELOPER ADDRESS:                      | Not reported            |
| DEVELOPER CITY:                         | Not reported            |
| DEVELOPER STATE:                        | Not reported            |
| DEVELOPER ZIP:                          | Not reported            |
| DEVELOPER CONTACT NAME:                 | Not reported            |
| DEVELOPER CONTACT TITLE:                | Not reported            |
| CONSTYPE LINEAR UTILITY IND:            | Not reported            |
| EMERGENCY PHONE NO:                     | Not reported            |
| EMERGENCY PHONE EXT:                    | Not reported            |
| CONSTYPE ABOVE GROUND IND:              | Not reported            |
| CONSTYPE BELOW GROUND IND:              | Not reported            |
| CONSTYPE CABLE LINE IND:                | Not reported            |
| CONSTYPE COMM LINE IND:                 | Not reported            |
| CONSTYPE COMMERCIAL IND:                | Not reported            |
| CONSTYPE ELECTRICAL LINE IND:           | Not reported            |
| CONSTYPE GAS LINE IND:                  | Not reported            |
| CONSTYPE INDUSTRIAL IND:                | Not reported            |
| CONSTYPE OTHER DESCRIPTION:             | Not reported            |
| CONSTYPE OTHER IND:                     | Not reported            |
| CONSTYPE RECONS IND:                    | Not reported            |
| CONSTYPE RESIDENTIAL IND:               | Not reported            |
| CONSTYPE TRANSPORT IND:                 | Not reported            |
| CONSTYPE UTILITY DESCRIPTION:           | Not reported            |
| CONSTYPE UTILITY IND:                   | Not reported            |
| CONSTYPE WATER SEWER IND:               | Not reported            |
| DIR DISCHARGE USWATER IND:              | Not reported            |

MAP FINDINGS

Map ID  
 Direction  
 Distance  
 Distance (ft.)Site

EDR ID Number  
 EPA ID Number

Database(s)

**RUSKIN MANUFACTURING CO (Continued)**

**S104574565**

RECEIVING WATER NAME: Not reported  
 CERTIFIER NAME: Not reported  
 CERTIFIER TITLE: Not reported  
 CERTIFICATION DATE: Not reported  
 PRIMARY SIC: Not reported  
 SECONDARY SIC: Not reported  
 TERTIARY SIC: Not reported

12

**RUSKIN CO.  
 3847 WABASH DR.  
 MIRA LOMA, CA 91752**

**FINDS 1004441914  
 N/A**

FINDS:

Registry ID: 110000478091

Environmental Interest/Information System

US EPA TRIS (Toxics Release Inventory System) contains information from facilities on the amounts of over 300 listed toxic chemicals that these facilities release directly to air, water, land, or that are transported off-site.

12

**RUSKIN CO  
 3847 WABASH DR  
 MIRA LOMA, CA 91752**

**HAZNET S113012440  
 N/A**

HAZNET:

envid: S113012440  
 Year: 2013  
 GEPAID: CAD982018855  
 Contact: GREGG KRAFT/PLANT MGR  
 Telephone: 9516851101  
 Mailing Name: Not reported  
 Mailing Address: 3847 WABASH DR  
 Mailing City,St,Zip: MIRA LOMA, CA 917521143  
 Gen County: Riverside  
 TSD EPA ID: TXD077603371  
 TSD County: 99  
 Waste Category: Not reported  
 Disposal Method: Storage, Bulking, And/Or Transfer Off Site--No Treatment/Reovery (H010-H129) Or (H131-H135)  
 Tons: 0.05  
 Facility County: Not reported

envid: S113012440  
 Year: 2013  
 GEPAID: CAD982018855  
 Contact: GREGG KRAFT/PLANT MGR  
 Telephone: 9516851101  
 Mailing Name: Not reported  
 Mailing Address: 3847 WABASH DR  
 Mailing City,St,Zip: MIRA LOMA, CA 917521143  
 Gen County: Riverside  
 TSD EPA ID: TXD982290140  
 TSD County: 99

MAP FINDINGS

Map ID  
 Direction  
 Distance  
 Distance (ft.)Site

EDR ID Number  
 EPA ID Number

Database(s)

**RUSKIN CO (Continued)**

**S113012440**

Waste Category: Not reported  
 Disposal Method: Storage, Bulking, And/Or Transfer Off Site--No Treatment/Reovery (H010-H129) Or (H131-H135)  
 Tons: 0.012  
 Facility County: Not reported

envid: S113012440  
 Year: 2013  
 GEPAID: CAD982018855  
 Contact: GREGG KRAFT/PLANT MGR  
 Telephone: 9516851101  
 Mailing Name: Not reported  
 Mailing Address: 3847 WABASH DR  
 Mailing City,St,Zip: MIRA LOMA, CA 917521143  
 Gen County: Riverside  
 TSD EPA ID: NVT330010000  
 TSD County: 99

Waste Category: Not reported  
 Disposal Method: Landfill Or Surface Impoundment That Will Be Closed As Landfill( To Include On-Site Treatment And/Or Stabilization)  
 Tons: 0.8  
 Facility County: Not reported

envid: S113012440  
 Year: 2013  
 GEPAID: CAD982018855  
 Contact: GREGG KRAFT/PLANT MGR  
 Telephone: 9516851101  
 Mailing Name: Not reported  
 Mailing Address: 3847 WABASH DR  
 Mailing City,St,Zip: MIRA LOMA, CA 917521143  
 Gen County: Riverside  
 TSD EPA ID: NVT330010000  
 TSD County: 99

Waste Category: Not reported  
 Disposal Method: Landfill Or Surface Impoundment That Will Be Closed As Landfill( To Include On-Site Treatment And/Or Stabilization)  
 Tons: 0.1  
 Facility County: Not reported

envid: S113012440  
 Year: 2013  
 GEPAID: CAD982018855  
 Contact: GREGG KRAFT/PLANT MGR  
 Telephone: 9516851101  
 Mailing Name: Not reported  
 Mailing Address: 3847 WABASH DR  
 Mailing City,St,Zip: MIRA LOMA, CA 917521143  
 Gen County: Riverside  
 TSD EPA ID: CAD980675276  
 TSD County: Kern

Waste Category: Not reported  
 Disposal Method: Landfill Or Surface Impoundment That Will Be Closed As Landfill( To Include On-Site Treatment And/Or Stabilization)  
 Tons: 0.4675  
 Facility County: Not reported

MAP FINDINGS

Map ID  
 Direction  
 Distance  
 Distance (ft.)Site

EDR ID Number  
 EPA ID Number

Database(s)

**RUSKIN CO (Continued)**

**S113012440**

[Click this hyperlink](#) while viewing on your computer to access  
 117 additional CA\_HAZNET: record(s) in the EDR Site Report.

13

**HARTE HANKS CAL CDM INC,HARTE  
 3885 WABASH DR  
 MIRA LOMA, CA 91752**

**EMI S105938036  
 N/A**

EMI:

Year: 1997  
 County Code: 33  
 Air Basin: SC  
 Facility ID: 60810  
 Air District Name: SC  
 SIC Code: 2711  
 Air District Name: SOUTH COAST AQMD  
 Community Health Air Pollution Info System: Not reported  
 Consolidated Emission Reporting Rule: Not reported  
 Total Organic Hydrocarbon Gases Tons/Yr: 2  
 Reactive Organic Gases Tons/Yr: 2  
 Carbon Monoxide Emissions Tons/Yr: 0  
 NOX - Oxides of Nitrogen Tons/Yr: 0  
 SOX - Oxides of Sulphur Tons/Yr: 0  
 Particulate Matter Tons/Yr: 0  
 Part. Matter 10 Micrometers & Smlr Tons/Yr: 0

Year: 1998  
 County Code: 33  
 Air Basin: SC  
 Facility ID: 60810  
 Air District Name: SC  
 SIC Code: 2711  
 Air District Name: SOUTH COAST AQMD  
 Community Health Air Pollution Info System: Not reported  
 Consolidated Emission Reporting Rule: Not reported  
 Total Organic Hydrocarbon Gases Tons/Yr: 2  
 Reactive Organic Gases Tons/Yr: 2  
 Carbon Monoxide Emissions Tons/Yr: 0  
 NOX - Oxides of Nitrogen Tons/Yr: 0  
 SOX - Oxides of Sulphur Tons/Yr: 0  
 Particulate Matter Tons/Yr: 0  
 Part. Matter 10 Micrometers & Smlr Tons/Yr: 0

Year: 1999  
 County Code: 33  
 Air Basin: SC  
 Facility ID: 60810  
 Air District Name: SC  
 SIC Code: 2711  
 Air District Name: SOUTH COAST AQMD  
 Community Health Air Pollution Info System: Not reported  
 Consolidated Emission Reporting Rule: Not reported  
 Total Organic Hydrocarbon Gases Tons/Yr: 2  
 Reactive Organic Gases Tons/Yr: 2  
 Carbon Monoxide Emissions Tons/Yr: 0  
 NOX - Oxides of Nitrogen Tons/Yr: 0  
 SOX - Oxides of Sulphur Tons/Yr: 0  
 Particulate Matter Tons/Yr: 0  
 Part. Matter 10 Micrometers & Smlr Tons/Yr: 0

MAP FINDINGS

Map ID  
 Direction  
 Distance  
 Distance (ft.)Site

EDR ID Number

Database(s) EPA ID Number

**HARTE HANKS CAL CDM INC,HARTE (Continued)**

**S105938036**

Year: 2000  
 County Code: 33  
 Air Basin: SC  
 Facility ID: 60810  
 Air District Name: SC  
 SIC Code: 2711  
 Air District Name: SOUTH COAST AQMD  
 Community Health Air Pollution Info System: Not reported  
 Consolidated Emission Reporting Rule: Not reported  
 Total Organic Hydrocarbon Gases Tons/Yr: 2  
 Reactive Organic Gases Tons/Yr: 2  
 Carbon Monoxide Emissions Tons/Yr: 0  
 NOX - Oxides of Nitrogen Tons/Yr: 0  
 SOX - Oxides of Sulphur Tons/Yr: 0  
 Particulate Matter Tons/Yr: 0  
 Part. Matter 10 Micrometers & Smlr Tons/Yr: 0

Year: 2001  
 County Code: 33  
 Air Basin: SC  
 Facility ID: 60810  
 Air District Name: SC  
 SIC Code: 2711  
 Air District Name: SOUTH COAST AQMD  
 Community Health Air Pollution Info System: Not reported  
 Consolidated Emission Reporting Rule: Not reported  
 Total Organic Hydrocarbon Gases Tons/Yr: 2  
 Reactive Organic Gases Tons/Yr: 2  
 Carbon Monoxide Emissions Tons/Yr: 0  
 NOX - Oxides of Nitrogen Tons/Yr: 0  
 SOX - Oxides of Sulphur Tons/Yr: 0  
 Particulate Matter Tons/Yr: 0  
 Part. Matter 10 Micrometers & Smlr Tons/Yr: 0

Year: 2010  
 County Code: 33  
 Air Basin: SC  
 Facility ID: 60810  
 Air District Name: SC  
 SIC Code: 9999  
 Air District Name: SOUTH COAST AQMD  
 Community Health Air Pollution Info System: Not reported  
 Consolidated Emission Reporting Rule: Not reported  
 Total Organic Hydrocarbon Gases Tons/Yr: 0.9219000000000005  
 Reactive Organic Gases Tons/Yr: 0.9219000000000005  
 Carbon Monoxide Emissions Tons/Yr: 0  
 NOX - Oxides of Nitrogen Tons/Yr: 0  
 SOX - Oxides of Sulphur Tons/Yr: 0  
 Particulate Matter Tons/Yr: 0  
 Part. Matter 10 Micrometers & Smlr Tons/Yr: 0

MAP FINDINGS

|                |      |             |               |
|----------------|------|-------------|---------------|
| Map ID         |      |             | EDR ID Number |
| Direction      |      |             |               |
| Distance       |      |             |               |
| Distance (ft.) | Site | Database(s) | EPA ID Number |

|           |  |                          |                     |
|-----------|--|--------------------------|---------------------|
| <b>13</b> | <b>HARTE-HANKS CALIFORNIA CDM INCORPORATED</b> | <b>RCRA NonGen / NLR</b> | <b>1000397785</b>   |
|           | <b>3885 WABASH DRIVE</b>                       | <b>FINDS</b>             | <b>CAD982417420</b> |
|           | <b>MIRA LOMA, CA 91752</b>                     |                          |                     |

RCRA NonGen / NLR:

Date form received by agency: 10/27/2009  
 Facility name: HARTE HANKS COMPRINT  
 Facility address: 3885 WABASH  
 MIRA LOMA, CA 91752  
 EPA ID: CAD982417420  
 Mailing address: 2830 ORBITER ST  
 BREA, CA 92821 6224  
 Contact: STEPHEN F CARAZO  
 Contact address: 2830 ORBITER ST  
 BREA, CA 92821 6224  
 Contact country: US  
 Contact telephone: 714-577-4333  
 Contact email: Not reported  
 EPA Region: 09  
 Land type: Other land type  
 Classification: Non-Generator  
 Description: Handler: Non-Generators do not presently generate hazardous waste

Owner/Operator Summary:

Owner/operator name: WABASH PROPERTY CO  
 Owner/operator address: NOT REQUIRED  
 NOT REQUIRED, ME 99999  
 Owner/operator country: Not reported  
 Owner/operator telephone: (415) 555-1212  
 Legal status: Private  
 Owner/Operator Type: Owner  
 Owner/Op start date: Not reported  
 Owner/Op end date: Not reported

Owner/operator name: NOT REQUIRED  
 Owner/operator address: NOT REQUIRED  
 NOT REQUIRED, ME 99999  
 Owner/operator country: Not reported  
 Owner/operator telephone: (415) 555-1212  
 Legal status: Private  
 Owner/Operator Type: Operator  
 Owner/Op start date: Not reported  
 Owner/Op end date: Not reported

Handler Activities Summary:

U.S. importer of hazardous waste: No  
 Mixed waste (haz. and radioactive): No  
 Recycler of hazardous waste: No  
 Transporter of hazardous waste: No  
 Treater, storer or disposer of HW: No  
 Underground injection activity: No  
 On-site burner exemption: No  
 Furnace exemption: No  
 Used oil fuel burner: No  
 Used oil processor: No  
 User oil refiner: No  
 Used oil fuel marketer to burner: No  
 Used oil Specification marketer: No

MAP FINDINGS

Map ID  
 Direction  
 Distance  
 Distance (ft.)Site

EDR ID Number  
 EPA ID Number

Database(s)

**HARTE-HANKS CALIFORNIA CDM INCORPORATED (Continued)**

**1000397785**

Used oil transfer facility: No  
 Used oil transporter: No

Historical Generators:

Date form received by agency: 12/31/1988  
 Site name: HARTE-HANKS CALIFORNIA CDM INC  
 Classification: Small Quantity Generator

Violation Status: No violations found

Evaluation Action Summary:

Evaluation date: 06/29/2007  
 Evaluation: COMPLIANCE EVALUATION INSPECTION ON-SITE  
 Area of violation: Not reported  
 Date achieved compliance: Not reported  
 Evaluation lead agency: State

FINDS:

Registry ID: 110013827341

Environmental Interest/Information System

California Hazardous Waste Tracking System - Datamart (HWTS-DATAMART) provides California with information on hazardous waste shipments for generators, transporters, and treatment, storage, and disposal facilities.

RCRAInfo is a national information system that supports the Resource Conservation and Recovery Act (RCRA) program through the tracking of events and activities related to facilities that generate, transport, and treat, store, or dispose of hazardous waste. RCRAInfo allows RCRA program staff to track the notification, permit, compliance, and corrective action activities required under RCRA.

CRITERIA AND HAZARDOUS AIR POLLUTANT INVENTORY

14

**BARKLEY INC**  
**10240 SAN SEVAINE WAY**  
**MIRA LOMA, CA 91752**

**HAZNET S113037167**  
**N/A**

HAZNET:

envid: S113037167  
 Year: 1998  
 GEPAID: CAL000038971  
 Contact: MURRAY DIV OF AMER HATTISBURG  
 Telephone: 8006473070  
 Mailing Name: Not reported  
 Mailing Address: 10240 SAN SEVAINE WAY  
 Mailing City,St,Zip: MIRA LOMA, CA 917520000  
 Gen County: Not reported  
 TSD EPA ID: CAT000646117  
 TSD County: Not reported  
 Waste Category: Other inorganic solid waste  
 Disposal Method: Treatment, Tank  
 Tons: .8000  
 Facility County: Riverside



MAP FINDINGS

Map ID  
 Direction  
 Distance  
 Distance (ft.)Site

EDR ID Number  
 EPA ID Number

Database(s)

**BARKLEY INC (Continued)**

**S113037167**

envid: S113037167  
 Year: 1996  
 GEPAID: CAL000038971  
 Contact: MURRAY DIV OF AMER HATTISBURG  
 Telephone: 8006473070  
 Mailing Name: Not reported  
 Mailing Address: 10240 SAN SEVAINE WAY  
 Mailing City,St,Zip: MIRA LOMA, CA 917520000  
 Gen County: Not reported  
 TSD EPA ID: CAD981402522  
 TSD County: Not reported  
 Waste Category: Not reported  
 Disposal Method: Not reported  
 Tons: .0208  
 Facility County: Riverside

envid: S113037167  
 Year: 1996  
 GEPAID: CAL000038971  
 Contact: MURRAY DIV OF AMER HATTISBURG  
 Telephone: 8006473070  
 Mailing Name: Not reported  
 Mailing Address: 10240 SAN SEVAINE WAY  
 Mailing City,St,Zip: MIRA LOMA, CA 917520000  
 Gen County: Not reported  
 TSD EPA ID: CAD000088252  
 TSD County: Not reported  
 Waste Category: Waste oil and mixed oil  
 Disposal Method: Transfer Station  
 Tons: .0208  
 Facility County: Riverside

envid: S113037167  
 Year: 1996  
 GEPAID: CAL000038971  
 Contact: MURRAY DIV OF AMER HATTISBURG  
 Telephone: 8006473070  
 Mailing Name: Not reported  
 Mailing Address: 10240 SAN SEVAINE WAY  
 Mailing City,St,Zip: MIRA LOMA, CA 917520000  
 Gen County: Not reported  
 TSD EPA ID: FLD980711071  
 TSD County: Not reported  
 Waste Category: Unspecified solvent mixture  
 Disposal Method: Recycler  
 Tons: .2000  
 Facility County: Riverside

envid: S113037167  
 Year: 1995  
 GEPAID: CAL000038971  
 Contact: MURRAY DIV OF AMER HATTISBURG  
 Telephone: 8006473070  
 Mailing Name: Not reported  
 Mailing Address: 10240 SAN SEVAINE WAY  
 Mailing City,St,Zip: MIRA LOMA, CA 917520000  
 Gen County: Not reported

MAP FINDINGS

Map ID  
 Direction  
 Distance  
 Distance (ft.)Site

EDR ID Number  
 EPA ID Number

Database(s)

**BARKLEY INC (Continued)**

**S113037167**

TSD EPA ID: CAT080022148  
 TSD County: Not reported  
 Waste Category: Other organic solids  
 Disposal Method: Transfer Station  
 Tons: 1.0425  
 Facility County: Riverside

[Click this hyperlink](#) while viewing on your computer to access  
 2 additional CA\_HAZNET: record(s) in the EDR Site Report.

14

**PAVEMENT RECYCLING SYSTEMS INC  
 10240 SAN SEVAINE WAY  
 MIRA LOMA, CA 91752**

**HAZNET S113155589  
 N/A**

HAZNET:

envid: S113155589  
 Year: 2013  
 GEPAID: CAL000341422  
 Contact: CINDY ECKLUND  
 Telephone: 9519344742  
 Mailing Name: Not reported  
 Mailing Address: 10240 SAN SEVAINE WAY  
 Mailing City,St,Zip: MIRA LOMA, CA 917520000  
 Gen County: Riverside  
 TSD EPA ID: CAT080013352  
 TSD County: Los Angeles  
 Waste Category: Not reported  
 Disposal Method: Other Recovery Of Reclamation For Reuse Including Acid Regeneration,  
 Organics Recovery Ect  
 Tons: 2.52  
 Facility County: Not reported

envid: S113155589  
 Year: 2010  
 GEPAID: CAL000341422  
 Contact: CINDY ECKLUND  
 Telephone: 9519344742  
 Mailing Name: Not reported  
 Mailing Address: 10240 SAN SEVAINE WAY  
 Mailing City,St,Zip: MIRA LOMA, CA 917520000  
 Gen County: Not reported  
 TSD EPA ID: CAT080013352  
 TSD County: Not reported  
 Waste Category: Tank bottom waste  
 Disposal Method: Other Recovery Of Reclamation For Reuse Including Acid Regeneration,  
 Organics Recovery Ect  
 Tons: 5.421  
 Facility County: Riverside

envid: S113155589  
 Year: 2009  
 GEPAID: CAL000341422  
 Contact: CINDY ECKLUND  
 Telephone: 9519344742  
 Mailing Name: Not reported  
 Mailing Address: 10240 SAN SEVAINE WAY  
 Mailing City,St,Zip: MIRA LOMA, CA 917521100  
 Gen County: Not reported

MAP FINDINGS

Map ID  
 Direction  
 Distance  
 Distance (ft.)Site

EDR ID Number

Database(s) EPA ID Number

**PAVEMENT RECYCLING SYSTEMS INC (Continued)**

**S113155589**

TSD EPA ID: CAD044429835  
 TSD County: Not reported  
 Waste Category: Other organic solids  
 Disposal Method: Storage, Bulking, And/Or Transfer Off Site--No Treatment/Reovery (H010-H129) Or (H131-H135)  
 Tons: 0.5  
 Facility County: Riverside

envid: S113155589  
 Year: 2009  
 GEPAID: CAL000341422  
 Contact: CINDY ECKLUND  
 Telephone: 9519344742  
 Mailing Name: Not reported  
 Mailing Address: 10240 SAN SEVAINE WAY  
 Mailing City,St,Zip: MIRA LOMA, CA 917521100  
 Gen County: Not reported

TSD EPA ID: CAD044429835  
 TSD County: Not reported  
 Waste Category: Waste oil and mixed oil  
 Disposal Method: Storage, Bulking, And/Or Transfer Off Site--No Treatment/Reovery (H010-H129) Or (H131-H135)  
 Tons: 0.171  
 Facility County: Riverside

**15 HARTE-HANKS COMPRINT  
 3885 WABASH  
 MIRA LOMA, CA 91752**

**HAZNET S113015954  
 N/A**

HAZNET:  
 envid: S113015954  
 Year: 2008  
 GEPAID: CAD982417420  
 Contact: LARRY BRIM /FAC LEAD  
 Telephone: 9093615317  
 Mailing Name: Not reported  
 Mailing Address: 2830 ORBITER ST  
 Mailing City,St,Zip: BREA, CA 928216224  
 Gen County: Not reported  
 TSD EPA ID: CAD008302903  
 TSD County: Not reported  
 Waste Category: Unspecified oil-containing waste  
 Disposal Method: Storage, Bulking, And/Or Transfer Off Site--No Treatment/Reovery (H010-H129) Or (H131-H135)  
 Tons: 0.6  
 Facility County: Riverside

envid: S113015954  
 Year: 2008  
 GEPAID: CAD982417420  
 Contact: LARRY BRIM /FAC LEAD  
 Telephone: 9093615317  
 Mailing Name: Not reported  
 Mailing Address: 2830 ORBITER ST  
 Mailing City,St,Zip: BREA, CA 928216224  
 Gen County: Not reported  
 TSD EPA ID: CAD008302903  
 TSD County: Not reported

MAP FINDINGS

Map ID  
 Direction  
 Distance  
 Distance (ft.)Site

EDR ID Number

Database(s) EPA ID Number

**HARTE-HANKS COMPRINT (Continued)**

**S113015954**

Waste Category: Unspecified oil-containing waste  
 Disposal Method: Storage, Bulking, And/Or Transfer Off Site--No Treatment/Reovery (H010-H129) Or (H131-H135)  
 Tons: 0.6  
 Facility County: Riverside

envid: S113015954  
 Year: 2008  
 GEPAID: CAD982417420  
 Contact: LARRY BRIM /FAC LEAD  
 Telephone: 9093615317  
 Mailing Name: Not reported  
 Mailing Address: 2830 ORBITER ST  
 Mailing City,St,Zip: BREa, CA 928216224  
 Gen County: Not reported  
 TSD EPA ID: CAD008302903  
 TSD County: Not reported

Waste Category: Aqueous solution with total organic residues less than 10 percent  
 Disposal Method: Other Recovery Of Reclamation For Reuse Including Acid Regeneration, Organics Recovery Ect  
 Tons: 1.2  
 Facility County: Riverside

envid: S113015954  
 Year: 2008  
 GEPAID: CAD982417420  
 Contact: LARRY BRIM /FAC LEAD  
 Telephone: 9093615317  
 Mailing Name: Not reported  
 Mailing Address: 2830 ORBITER ST  
 Mailing City,St,Zip: BREa, CA 928216224  
 Gen County: Not reported  
 TSD EPA ID: CAD008302903  
 TSD County: Not reported

Waste Category: Aqueous solution with total organic residues less than 10 percent  
 Disposal Method: Other Recovery Of Reclamation For Reuse Including Acid Regeneration, Organics Recovery Ect  
 Tons: 1.2  
 Facility County: Riverside

envid: S113015954  
 Year: 2008  
 GEPAID: CAD982417420  
 Contact: LARRY BRIM /FAC LEAD  
 Telephone: 9093615317  
 Mailing Name: Not reported  
 Mailing Address: 2830 ORBITER ST  
 Mailing City,St,Zip: BREa, CA 928216224  
 Gen County: Not reported  
 TSD EPA ID: CAD008302903  
 TSD County: Not reported

Waste Category: Aqueous solution with total organic residues less than 10 percent  
 Disposal Method: Other Recovery Of Reclamation For Reuse Including Acid Regeneration, Organics Recovery Ect  
 Tons: 1.2  
 Facility County: Riverside

MAP FINDINGS

|                    |  |             |               |
|--------------------|--|-------------|---------------|
| Map ID             |  |             | EDR ID Number |
| Direction          |  |             |               |
| Distance           |  |             |               |
| Distance (ft.)Site |  | Database(s) | EPA ID Number |

---

**HARTE-HANKS COMPRINT (Continued)**

**S113015954**

[Click this hyperlink](#) while viewing on your computer to access  
277 additional CA\_HAZNET: record(s) in the EDR Site Report.

15

**HARTE-HANKS COMPRINT  
3885 WABASH DR  
MIRA LOMA, CA 91752**

**HAZNET S113156680  
N/A**

HAZNET:

envid: S113156680  
 Year: 2013  
 GEPAID: CAL000345069  
 Contact: ALISSA TADLOCK OPERATIONS MGR  
 Telephone: 7145774335  
 Mailing Name: Not reported  
 Mailing Address: 2830 ORBITER ST  
 Mailing City,St,Zip: BREa, CA 928216224  
 Gen County: Riverside  
 TSD EPA ID: CAD008302903  
 TSD County: Los Angeles  
 Waste Category: Not reported  
 Disposal Method: Storage, Bulking, And/Or Transfer Off Site--No Treatment/Reovery  
 (H010-H129) Or (H131-H135)  
 Tons: 0.175  
 Facility County: Not reported

envid: S113156680  
 Year: 2013  
 GEPAID: CAL000345069  
 Contact: ALISSA TADLOCK OPERATIONS MGR  
 Telephone: 7145774335  
 Mailing Name: Not reported  
 Mailing Address: 2830 ORBITER ST  
 Mailing City,St,Zip: BREa, CA 928216224  
 Gen County: Riverside  
 TSD EPA ID: CAD008302903  
 TSD County: Los Angeles  
 Waste Category: Not reported  
 Disposal Method: Storage, Bulking, And/Or Transfer Off Site--No Treatment/Reovery  
 (H010-H129) Or (H131-H135)  
 Tons: 0.2  
 Facility County: Not reported

envid: S113156680  
 Year: 2012  
 GEPAID: CAL000345069  
 Contact: STEPHEN CARAZO  
 Telephone: 7145774333  
 Mailing Name: Not reported  
 Mailing Address: 2830 ORBITER ST  
 Mailing City,St,Zip: BREa, CA 928216224  
 Gen County: Riverside  
 TSD EPA ID: CAD008302903  
 TSD County: Los Angeles  
 Waste Category: Not reported  
 Disposal Method: Storage, Bulking, And/Or Transfer Off Site--No Treatment/Reovery  
 (H010-H129) Or (H131-H135)  
 Tons: 0.175  
 Facility County: Riverside

MAP FINDINGS

Map ID  
 Direction  
 Distance  
 Distance (ft.)Site

EDR ID Number  
 EPA ID Number

Database(s)

**HARTE-HANKS COMPRINT (Continued)**

**S113156680**

envid: S113156680  
 Year: 2011  
 GEPAID: CAL000345069  
 Contact: STEPHEN CARAZO  
 Telephone: 7145774333  
 Mailing Name: Not reported  
 Mailing Address: 2830 ORBITER ST  
 Mailing City,St,Zip: BREA, CA 928216224  
 Gen County: Not reported  
 TSD EPA ID: CAD008302903  
 TSD County: Not reported  
 Waste Category: Unspecified oil-containing waste  
 Disposal Method: Storage, Bulking, And/Or Transfer Off Site--No Treatment/Reovery  
 (H010-H129) Or (H131-H135)  
 Tons: 0.4  
 Facility County: Riverside

envid: S113156680  
 Year: 2011  
 GEPAID: CAL000345069  
 Contact: STEPHEN CARAZO  
 Telephone: 7145774333  
 Mailing Name: Not reported  
 Mailing Address: 2830 ORBITER ST  
 Mailing City,St,Zip: BREA, CA 928216224  
 Gen County: Not reported  
 TSD EPA ID: CAD008302903  
 TSD County: Not reported  
 Waste Category: Other organic solids  
 Disposal Method: Storage, Bulking, And/Or Transfer Off Site--No Treatment/Reovery  
 (H010-H129) Or (H131-H135)  
 Tons: 0.225  
 Facility County: Riverside

[Click this hyperlink](#) while viewing on your computer to access  
 1 additional CA\_HAZNET: record(s) in the EDR Site Report.

**16 HOOVER GROUP INC  
 4085 BAIN ST  
 MIRA LOMA, CA 91752**

**HAZNET S113168426  
 N/A**

HAZNET:  
 envid: S113168426  
 Year: 1998  
 GEPAID: CAL923054570  
 Contact: FLUID CONTAINMENT, INC  
 Telephone: 4097567731  
 Mailing Name: Not reported  
 Mailing Address: 4085 BAIN ST  
 Mailing City,St,Zip: MIRA LOMA, CA 917521268  
 Gen County: Not reported  
 TSD EPA ID: CAD028409019  
 TSD County: Not reported  
 Waste Category: Oil/water separation sludge  
 Disposal Method: Treatment, Tank  
 Tons: .6255  
 Facility County: Riverside

MAP FINDINGS

Map ID  
 Direction  
 Distance  
 Distance (ft.)Site

EDR ID Number  
 EPA ID Number

Database(s)

**HOOVER GROUP INC (Continued)**

**S113168426**

envid: S113168426  
 Year: 1998  
 GEPAID: CAL923054570  
 Contact: FLUID CONTAINMENT, INC  
 Telephone: 4097567731  
 Mailing Name: Not reported  
 Mailing Address: 4085 BAIN ST  
 Mailing City,St,Zip: MIRA LOMA, CA 917521268  
 Gen County: Not reported  
 TSD EPA ID: CAT000646117  
 TSD County: Not reported  
 Waste Category: Contaminated soil from site clean-up  
 Disposal Method: Disposal, Land Fill  
 Tons: .5500  
 Facility County: Riverside

envid: S113168426  
 Year: 1997  
 GEPAID: CAL923054570  
 Contact: FLUID CONTAINMENT, INC  
 Telephone: 4097567731  
 Mailing Name: Not reported  
 Mailing Address: 4085 BAIN ST  
 Mailing City,St,Zip: MIRA LOMA, CA 917521268  
 Gen County: Not reported  
 TSD EPA ID: CAD044429835  
 TSD County: Not reported  
 Waste Category: Other organic solids  
 Disposal Method: Disposal, Other  
 Tons: 2.4000  
 Facility County: Riverside

envid: S113168426  
 Year: 1997  
 GEPAID: CAL923054570  
 Contact: FLUID CONTAINMENT, INC  
 Telephone: 4097567731  
 Mailing Name: Not reported  
 Mailing Address: 4085 BAIN ST  
 Mailing City,St,Zip: MIRA LOMA, CA 917521268  
 Gen County: Not reported  
 TSD EPA ID: CAD044429835  
 TSD County: Not reported  
 Waste Category: Organic solids with halogens  
 Disposal Method: Disposal, Other  
 Tons: .4000  
 Facility County: Riverside

envid: S113168426  
 Year: 1997  
 GEPAID: CAL923054570  
 Contact: FLUID CONTAINMENT, INC  
 Telephone: 4097567731  
 Mailing Name: Not reported  
 Mailing Address: 4085 BAIN ST  
 Mailing City,St,Zip: MIRA LOMA, CA 917521268  
 Gen County: Not reported

MAP FINDINGS

Map ID  
 Direction  
 Distance  
 Distance (ft.)Site

EDR ID Number

Database(s) EPA ID Number

**HOOVER GROUP INC (Continued)**

**S113168426**

TSD EPA ID: CAD044429835  
 TSD County: Not reported  
 Waste Category: Paint sludge  
 Disposal Method: Disposal, Other  
 Tons: 2.1050  
 Facility County: Riverside

[Click this hyperlink](#) while viewing on your computer to access  
 18 additional CA\_HAZNET: record(s) in the EDR Site Report.

16

**IMPERIAL WESTERN PRODUCTS, INC.**  
**4085 BAIN ST**  
**MIRA LOMA, CA 91752**

**FINDS 1006824165**  
**EMI N/A**

FINDS:

Registry ID: 110058316790  
 Environmental Interest/Information System  
 CRITERIA AND HAZARDOUS AIR POLLUTANT INVENTORY

Registry ID: 110013827485  
 Environmental Interest/Information System  
 CRITERIA AND HAZARDOUS AIR POLLUTANT INVENTORY

EMI:

Year: 1997  
 County Code: 33  
 Air Basin: SC  
 Facility ID: 107825  
 Air District Name: SC  
 SIC Code: 3443  
 Air District Name: SOUTH COAST AQMD  
 Community Health Air Pollution Info System: Not reported  
 Consolidated Emission Reporting Rule: Not reported  
 Total Organic Hydrocarbon Gases Tons/Yr: 2  
 Reactive Organic Gases Tons/Yr: 2  
 Carbon Monoxide Emissions Tons/Yr: 0  
 NOX - Oxides of Nitrogen Tons/Yr: 0  
 SOX - Oxides of Sulphur Tons/Yr: 0  
 Particulate Matter Tons/Yr: 0  
 Part. Matter 10 Micrometers & Smlr Tons/Yr: 0

Year: 1998  
 County Code: 33  
 Air Basin: SC  
 Facility ID: 107825  
 Air District Name: SC  
 SIC Code: 3443  
 Air District Name: SOUTH COAST AQMD  
 Community Health Air Pollution Info System: Not reported  
 Consolidated Emission Reporting Rule: Not reported  
 Total Organic Hydrocarbon Gases Tons/Yr: 2  
 Reactive Organic Gases Tons/Yr: 2  
 Carbon Monoxide Emissions Tons/Yr: 0



MAP FINDINGS

Map ID  
 Direction  
 Distance  
 Distance (ft.)Site

EDR ID Number

Database(s) EPA ID Number

**IMPERIAL WESTERN PRODUCTS, INC. (Continued)**

**1006824165**

NOX - Oxides of Nitrogen Tons/Yr: 0  
 SOX - Oxides of Sulphur Tons/Yr: 0  
 Particulate Matter Tons/Yr: 0  
 Part. Matter 10 Micrometers & Smlr Tons/Yr: 0

Year: 1999  
 County Code: 33  
 Air Basin: SC  
 Facility ID: 107825  
 Air District Name: SC  
 SIC Code: 3443  
 Air District Name: SOUTH COAST AQMD  
 Community Health Air Pollution Info System: Not reported  
 Consolidated Emission Reporting Rule: Not reported  
 Total Organic Hydrocarbon Gases Tons/Yr: 2  
 Reactive Organic Gases Tons/Yr: 2  
 Carbon Monoxide Emissions Tons/Yr: 0  
 NOX - Oxides of Nitrogen Tons/Yr: 0  
 SOX - Oxides of Sulphur Tons/Yr: 0  
 Particulate Matter Tons/Yr: 0  
 Part. Matter 10 Micrometers & Smlr Tons/Yr: 0

Year: 2000  
 County Code: 33  
 Air Basin: SC  
 Facility ID: 107825  
 Air District Name: SC  
 SIC Code: 3443  
 Air District Name: SOUTH COAST AQMD  
 Community Health Air Pollution Info System: Not reported  
 Consolidated Emission Reporting Rule: Not reported  
 Total Organic Hydrocarbon Gases Tons/Yr: 2  
 Reactive Organic Gases Tons/Yr: 2  
 Carbon Monoxide Emissions Tons/Yr: 0  
 NOX - Oxides of Nitrogen Tons/Yr: 0  
 SOX - Oxides of Sulphur Tons/Yr: 0  
 Particulate Matter Tons/Yr: 0  
 Part. Matter 10 Micrometers & Smlr Tons/Yr: 0

Year: 2001  
 County Code: 33  
 Air Basin: SC  
 Facility ID: 107825  
 Air District Name: SC  
 SIC Code: 3443  
 Air District Name: SOUTH COAST AQMD  
 Community Health Air Pollution Info System: Not reported  
 Consolidated Emission Reporting Rule: Not reported  
 Total Organic Hydrocarbon Gases Tons/Yr: 2  
 Reactive Organic Gases Tons/Yr: 2  
 Carbon Monoxide Emissions Tons/Yr: 0  
 NOX - Oxides of Nitrogen Tons/Yr: 0  
 SOX - Oxides of Sulphur Tons/Yr: 0  
 Particulate Matter Tons/Yr: 0  
 Part. Matter 10 Micrometers & Smlr Tons/Yr: 0

MAP FINDINGS

Map ID  
 Direction  
 Distance  
 Distance (ft.)Site

EDR ID Number

Database(s) EPA ID Number

16 **IMPERIAL WESTERN PRODUCTS INC**  
**4085 BAIN ST**  
**MIRA LOMA, CA 91752**

**NPDES S102826833**  
**HAZNET N/A**

NPDES:

|   |                           |
|---|---------------------------|
| Npdes Number:                           | Not reported              |
| Facility Status:                        | Not reported              |
| Agency Id:                              | Not reported              |
| Region:                                 | 8                         |
| Regulatory Measure Id:                  | 400379                    |
| Order No:                               | Not reported              |
| Regulatory Measure Type:                | Industrial                |
| Place Id:                               | Not reported              |
| WDID:                                   | 8 331022367               |
| Program Type:                           | Not reported              |
| Adoption Date Of Regulatory Measure:    | Not reported              |
| Effective Date Of Regulatory Measure:   | Not reported              |
| Expiration Date Of Regulatory Measure:  | Not reported              |
| Termination Date Of Regulatory Measure: | Not reported              |
| Discharge Name:                         | Not reported              |
| Discharge Address:                      | Not reported              |
| Discharge City:                         | Not reported              |
| Discharge State:                        | Not reported              |
| Discharge Zip:                          | Not reported              |
| RECEIVED DATE:                          | 10/19/2009                |
| PROCESSED DATE:                         | 10/22/2009                |
| STATUS CODE NAME:                       | Active                    |
| STATUS DATE:                            | 10/22/2009                |
| PLACE SIZE:                             | 4.5                       |
| PLACE SIZE UNIT:                        | Acres                     |
| FACILITY CONTACT NAME:                  | Barry Koca                |
| FACILITY CONTACT TITLE:                 | Facility Manager          |
| FACILITY CONTACT PHONE:                 | 951-727-8950              |
| FACILITY CONTACT PHONE EXT:             | Not reported              |
| FACILITY CONTACT EMAIL:                 | bkoca@iwpusa.com          |
| OPERATOR NAME:                          | Imperial Western Products |
| OPERATOR ADDRESS:                       | 4085 Bain St              |
| OPERATOR CITY:                          | Mira Loma                 |
| OPERATOR STATE:                         | California                |
| OPERATOR ZIP:                           | 91752                     |
| OPERATOR CONTACT NAME:                  | Ken Mickle                |
| OPERATOR CONTACT TITLE:                 | Plant Manager             |
| OPERATOR CONTACT PHONE:                 | 951-727-8950              |
| OPERATOR CONTACT PHONE EXT:             | Not reported              |
| OPERATOR CONTACT EMAIL:                 | kmickle@iwpusa.com        |
| OPERATOR TYPE:                          | Private Business          |
| DEVELOPER NAME:                         | Not reported              |
| DEVELOPER ADDRESS:                      | Not reported              |
| DEVELOPER CITY:                         | Not reported              |
| DEVELOPER STATE:                        | California                |
| DEVELOPER ZIP:                          | Not reported              |
| DEVELOPER CONTACT NAME:                 | Not reported              |
| DEVELOPER CONTACT TITLE:                | Not reported              |
| CONSTYPE LINEAR UTILITY IND:            | Not reported              |
| EMERGENCY PHONE NO:                     | 999-999-9999              |
| EMERGENCY PHONE EXT:                    | Not reported              |
| CONSTYPE ABOVE GROUND IND:              | Not reported              |
| CONSTYPE BELOW GROUND IND:              | Not reported              |
| CONSTYPE CABLE LINE IND:                | Not reported              |

MAP FINDINGS

Map ID  
 Direction  
 Distance  
 Distance (ft.)Site

EDR ID Number  
 EPA ID Number

Database(s)

**IMPERIAL WESTERN PRODUCTS INC (Continued)**

**S102826833**

|   |  |
|---|--|
| CONSTYPE COMM LINE IND:                 | Not reported   |
| CONSTYPE COMMERCIAL IND:                | Not reported   |
| CONSTYPE ELECTRICAL LINE IND:           | Not reported   |
| CONSTYPE GAS LINE IND:                  | Not reported   |
| CONSTYPE INDUSTRIAL IND:                | Not reported   |
| CONSTYPE OTHER DESCRIPTION:             | Not reported   |
| CONSTYPE OTHER IND:                     | Not reported   |
| CONSTYPE RECONS IND:                    | Not reported   |
| CONSTYPE RESIDENTIAL IND:               | Not reported   |
| CONSTYPE TRANSPORT IND:                 | Not reported   |
| CONSTYPE UTILITY DESCRIPTION:           | Not reported   |
| CONSTYPE UTILITY IND:                   | Not reported   |
| CONSTYPE WATER SEWER IND:               | Not reported   |
| DIR DISCHARGE USWATER IND:              | N  |
| RECEIVING WATER NAME:                   | Santa Ana River  |
| CERTIFIER NAME:                         | Joe Gravanda   |
| CERTIFIER TITLE:                        | Manager  |
| CERTIFICATION DATE:                     | 16-JUN-15  |
| PRIMARY SIC:                            | 2048-Prepared Feed and Feed Ingredients for Animals and Fowls, Except<br>Dogs and Cats |
| SECONDARY SIC:                          | Not reported   |
| TERTIARY SIC:                           | Not reported   |
| Npdes Number:                           | CAS000001  |
| Facility Status:                        | Active   |
| Agency Id:                              | 0  |
| Region:                                 | 8  |
| Regulatory Measure Id:                  | 400379   |
| Order No:                               | 97-03-DWQ  |
| Regulatory Measure Type:                | Enrollee   |
| Place Id:                               | Not reported   |
| WDID:                                   | 8 331022367  |
| Program Type:                           | Industrial   |
| Adoption Date Of Regulatory Measure:    | Not reported   |
| Effective Date Of Regulatory Measure:   | 10/22/2009   |
| Expiration Date Of Regulatory Measure:  | Not reported   |
| Termination Date Of Regulatory Measure: | Not reported   |
| Discharge Name:                         | Imperial Western Products  |
| Discharge Address:                      | 4085 Bain St   |
| Discharge City:                         | Mira Loma  |
| Discharge State:                        | California   |
| Discharge Zip:                          | 91752  |
| RECEIVED DATE:                          | Not reported   |
| PROCESSED DATE:                         | Not reported   |
| STATUS CODE NAME:                       | Not reported   |
| STATUS DATE:                            | Not reported   |
| PLACE SIZE:                             | Not reported   |
| PLACE SIZE UNIT:                        | Not reported   |
| FACILITY CONTACT NAME:                  | Not reported   |
| FACILITY CONTACT TITLE:                 | Not reported   |
| FACILITY CONTACT PHONE:                 | Not reported   |
| FACILITY CONTACT PHONE EXT:             | Not reported   |
| FACILITY CONTACT EMAIL:                 | Not reported   |
| OPERATOR NAME:                          | Not reported   |
| OPERATOR ADDRESS:                       | Not reported   |
| OPERATOR CITY:                          | Not reported   |
| OPERATOR STATE:                         | Not reported   |

MAP FINDINGS

Map ID  
 Direction  
 Distance  
 Distance (ft.)Site

EDR ID Number  
 EPA ID Number

Database(s)

**IMPERIAL WESTERN PRODUCTS INC (Continued)**

**S102826833**

OPERATOR ZIP: Not reported  
 OPERATOR CONTACT NAME: Not reported  
 OPERATOR CONTACT TITLE: Not reported  
 OPERATOR CONTACT PHONE: Not reported  
 OPERATOR CONTACT PHONE EXT: Not reported  
 OPERATOR CONTACT EMAIL: Not reported  
 OPERATOR TYPE: Not reported  
 DEVELOPER NAME: Not reported  
 DEVELOPER ADDRESS: Not reported  
 DEVELOPER CITY: Not reported  
 DEVELOPER STATE: Not reported  
 DEVELOPER ZIP: Not reported  
 DEVELOPER CONTACT NAME: Not reported  
 DEVELOPER CONTACT TITLE: Not reported  
 CONSTYPE LINEAR UTILITY IND: Not reported  
 EMERGENCY PHONE NO: Not reported  
 EMERGENCY PHONE EXT: Not reported  
 CONSTYPE ABOVE GROUND IND: Not reported  
 CONSTYPE BELOW GROUND IND: Not reported  
 CONSTYPE CABLE LINE IND: Not reported  
 CONSTYPE COMM LINE IND: Not reported  
 CONSTYPE COMMERTIAL IND: Not reported  
 CONSTYPE ELECTRICAL LINE IND: Not reported  
 CONSTYPE GAS LINE IND: Not reported  
 CONSTYPE INDUSTRIAL IND: Not reported  
 CONSTYPE OTHER DESCRIPTION: Not reported  
 CONSTYPE OTHER IND: Not reported  
 CONSTYPE RECONS IND: Not reported  
 CONSTYPE RESIDENTIAL IND: Not reported  
 CONSTYPE TRANSPORT IND: Not reported  
 CONSTYPE UTILITY DESCRIPTION: Not reported  
 CONSTYPE UTILITY IND: Not reported  
 CONSTYPE WATER SEWER IND: Not reported  
 DIR DISCHARGE USWATER IND: Not reported  
 RECEIVING WATER NAME: Not reported  
 CERTIFIER NAME: Not reported  
 CERTIFIER TITLE: Not reported  
 CERTIFICATION DATE: Not reported  
 PRIMARY SIC: Not reported  
 SECONDARY SIC: Not reported  
 TERTIARY SIC: Not reported

**HAZNET:**

envid: S102826833  
 Year: 2013  
 GEPAID: CAL000354111  
 Contact: Jack Robbins  
 Telephone: 7603980815  
 Mailing Name: Not reported  
 Mailing Address: PO BOX 1110  
 Mailing City,St,Zip: COACHELLA, CA 922360000  
 Gen County: Riverside  
 TSD EPA ID: CAT000613893  
 TSD County: Los Angeles  
 Waste Category: Not reported  
 Disposal Method: Storage, Bulking, And/Or Transfer Off Site--No Treatment/Reovery  
 (H010-H129) Or (H131-H135)

MAP FINDINGS

Map ID  
 Direction  
 Distance  
 Distance (ft.)Site

EDR ID Number  
 EPA ID Number

Database(s)

**IMPERIAL WESTERN PRODUCTS INC (Continued)**

**S102826833**

Tons: 0.15  
 Facility County: Not reported

envid: S102826833  
 Year: 2013  
 GEPAID: CAL000354111  
 Contact: Jack Robbins  
 Telephone: 7603980815  
 Mailing Name: Not reported  
 Mailing Address: PO BOX 1110  
 Mailing City,St,Zip: COACHELLA, CA 922360000  
 Gen County: Riverside  
 TSD EPA ID: NVT330010000  
 TSD County: 99  
 Waste Category: Not reported  
 Disposal Method: Other Recovery Of Reclamation For Reuse Including Acid Regeneration, Organics Recovery Ect

Tons: 0.05  
 Facility County: Not reported

16

**HOOVER GRP  
 4085 BAIN ST  
 MIRA LOMA, CA 91752**

**NPDES S117702105  
 N/A**

**NPDES:**

Npdes Number: Not reported  
 Facility Status: Not reported  
 Agency Id: Not reported  
 Region: 8  
 Regulatory Measure Id: 288090  
 Order No: Not reported  
 Regulatory Measure Type: Industrial  
 Place Id: Not reported  
 WDID: 8 331007286  
 Program Type: Not reported  
 Adoption Date Of Regulatory Measure: Not reported  
 Effective Date Of Regulatory Measure: Not reported  
 Expiration Date Of Regulatory Measure: Not reported  
 Termination Date Of Regulatory Measure: Not reported  
 Discharge Name: Not reported  
 Discharge Address: Not reported  
 Discharge City: Not reported  
 Discharge State: Not reported  
 Discharge Zip: Not reported  
 RECEIVED DATE: 5/9/2008  
 PROCESSED DATE: 6/29/1992  
 STATUS CODE NAME: Terminated  
 STATUS DATE: 6/29/1992  
 PLACE SIZE: 54000  
 PLACE SIZE UNIT: SqFt  
 FACILITY CONTACT NAME: John Guyer  
 FACILITY CONTACT TITLE: Not reported  
 FACILITY CONTACT PHONE: 949-360-5679  
 FACILITY CONTACT PHONE EXT: Not reported  
 FACILITY CONTACT EMAIL: Not reported  
 OPERATOR NAME: Hoover Group  
 OPERATOR ADDRESS: 721 S Melrose St  
 OPERATOR CITY: Placentia

MAP FINDINGS

Map ID  
 Direction  
 Distance  
 Distance (ft.)Site

EDR ID Number  
 EPA ID Number

Database(s)

**HOOVER GRP (Continued)**

**S117702105**

|                               |  |
|-------------------------------|--|
| OPERATOR STATE:               | California                                 |
| OPERATOR ZIP:                 | 92870                                      |
| OPERATOR CONTACT NAME:        | Not reported                               |
| OPERATOR CONTACT TITLE:       | Not reported                               |
| OPERATOR CONTACT PHONE:       | Not reported                               |
| OPERATOR CONTACT PHONE EXT:   | Not reported                               |
| OPERATOR CONTACT EMAIL:       | Not reported                               |
| OPERATOR TYPE:                | Private Business                           |
| DEVELOPER NAME:               | Not reported                               |
| DEVELOPER ADDRESS:            | Not reported                               |
| DEVELOPER CITY:               | Not reported                               |
| DEVELOPER STATE:              | California                                 |
| DEVELOPER ZIP:                | Not reported                               |
| DEVELOPER CONTACT NAME:       | Not reported                               |
| DEVELOPER CONTACT TITLE:      | Not reported                               |
| CONSTYPE LINEAR UTILITY IND:  | Not reported                               |
| EMERGENCY PHONE NO:           | 949-360-5679                               |
| EMERGENCY PHONE EXT:          | Not reported                               |
| CONSTYPE ABOVE GROUND IND:    | Not reported                               |
| CONSTYPE BELOW GROUND IND:    | Not reported                               |
| CONSTYPE CABLE LINE IND:      | Not reported                               |
| CONSTYPE COMM LINE IND:       | Not reported                               |
| CONSTYPE COMMERTIAL IND:      | Not reported                               |
| CONSTYPE ELECTRICAL LINE IND: | Not reported                               |
| CONSTYPE GAS LINE IND:        | Not reported                               |
| CONSTYPE INDUSTRIAL IND:      | Not reported                               |
| CONSTYPE OTHER DESCRIPTION:   | Not reported                               |
| CONSTYPE OTHER IND:           | Not reported                               |
| CONSTYPE RECONS IND:          | Not reported                               |
| CONSTYPE RESIDENTIAL IND:     | Not reported                               |
| CONSTYPE TRANSPORT IND:       | Not reported                               |
| CONSTYPE UTILITY DESCRIPTION: | Not reported                               |
| CONSTYPE UTILITY IND:         | Not reported                               |
| CONSTYPE WATER SEWER IND:     | Not reported                               |
| DIR DISCHARGE USWATER IND:    | Not reported                               |
| RECEIVING WATER NAME:         | Riverside County                           |
| CERTIFIER NAME:               | Not reported                               |
| CERTIFIER TITLE:              | Not reported                               |
| CERTIFICATION DATE:           | Not reported                               |
| PRIMARY SIC:                  | 3431-Enameled Iron and Metal Sanitary Ware |
| SECONDARY SIC:                | Not reported                               |
| TERTIARY SIC:                 | Not reported                               |

16

**IMPERIAL WESTERN PRODUCTS, INC.  
 4085 BAIN ST  
 MIRA LOMA, CA 91752**

**EMI S113747631  
 N/A**

EMI:  
 Year: 2010  
 County Code: 33  
 Air Basin: SC  
 Facility ID: 160351  
 Air District Name: SC  
 SIC Code: 5159  
 Air District Name: SOUTH COAST AQMD  
 Community Health Air Pollution Info System: Not reported  
 Consolidated Emission Reporting Rule: Not reported  
 Total Organic Hydrocarbon Gases Tons/Yr: 0.70071056371387896

MAP FINDINGS

Map ID  
 Direction  
 Distance  
 Distance (ft.)Site

EDR ID Number  
 EPA ID Number

Database(s)

**IMPERIAL WESTERN PRODUCTS, INC. (Continued)**

**S113747631**

Reactive Organic Gases Tons/Yr: 0.29583999999999999  
 Carbon Monoxide Emissions Tons/Yr: 1.50745  
 NOX - Oxides of Nitrogen Tons/Yr: 1.6016999999999999  
 SOX - Oxides of Sulphur Tons/Yr: 2.5420000000000002E-2  
 Particulate Matter Tons/Yr: 1.0919399999999999  
 Part. Matter 10 Micrometers & Smlr Tons/Yr: 0.52661380000000002

Year: 2011  
 County Code: 33  
 Air Basin: SC  
 Facility ID: 160351  
 Air District Name: SC  
 SIC Code: 5159  
 Air District Name: SOUTH COAST AQMD  
 Community Health Air Pollution Info System: Not reported  
 Consolidated Emission Reporting Rule: Not reported  
 Total Organic Hydrocarbon Gases Tons/Yr: 0.24445760303  
 Reactive Organic Gases Tons/Yr: 0.10321  
 Carbon Monoxide Emissions Tons/Yr: 0.55818  
 NOX - Oxides of Nitrogen Tons/Yr: 0.59926  
 SOX - Oxides of Sulphur Tons/Yr: 0.00893  
 Particulate Matter Tons/Yr: 2.14382  
 Part. Matter 10 Micrometers & Smlr Tons/Yr: 0.6958184

Year: 2012  
 County Code: 33  
 Air Basin: SC  
 Facility ID: 160351  
 Air District Name: SC  
 SIC Code: 9999  
 Air District Name: SOUTH COAST AQMD  
 Community Health Air Pollution Info System: Not reported  
 Consolidated Emission Reporting Rule: Not reported  
 Total Organic Hydrocarbon Gases Tons/Yr: 0.26392704879  
 Reactive Organic Gases Tons/Yr: 0.11143  
 Carbon Monoxide Emissions Tons/Yr: 0.59955  
 NOX - Oxides of Nitrogen Tons/Yr: 2.0679  
 SOX - Oxides of Sulphur Tons/Yr: 0.00964  
 Particulate Matter Tons/Yr: 2.12967  
 Part. Matter 10 Micrometers & Smlr Tons/Yr: 0.6975315

16

**HOOVER CONTAINMENT SYSTEMS  
 4085 BAIN ST  
 MIRA LOMA, CA 91752**

**NPDES S117702104  
 N/A**

NPDES:  
 Npdes Number: Not reported  
 Facility Status: Not reported  
 Agency Id: Not reported  
 Region: 8  
 Regulatory Measure Id: 288407  
 Order No: Not reported  
 Regulatory Measure Type: Industrial  
 Place Id: Not reported  
 WDID: 8 331011914  
 Program Type: Not reported  
 Adoption Date Of Regulatory Measure: Not reported  
 Effective Date Of Regulatory Measure: Not reported

MAP FINDINGS

Map ID  
 Direction  
 Distance  
 Distance (ft.)Site

EDR ID Number  
 EPA ID Number

Database(s)

**HOOVER CONTAINMENT SYSTEMS (Continued)**

**S117702104**

|   |                              |
|---|------------------------------|
| Expiration Date Of Regulatory Measure:  | Not reported                 |
| Termination Date Of Regulatory Measure: | Not reported                 |
| Discharge Name:                         | Not reported                 |
| Discharge Address:                      | Not reported                 |
| Discharge City:                         | Not reported                 |
| Discharge State:                        | Not reported                 |
| Discharge Zip:                          | Not reported                 |
| RECEIVED DATE:                          | 5/9/2008                     |
| PROCESSED DATE:                         | 10/31/1995                   |
| STATUS CODE NAME:                       | Terminated                   |
| STATUS DATE:                            | 10/31/1995                   |
| PLACE SIZE:                             | 54000                        |
| PLACE SIZE UNIT:                        | SqFt                         |
| FACILITY CONTACT NAME:                  | Jim Verhoef                  |
| FACILITY CONTACT TITLE:                 | Not reported                 |
| FACILITY CONTACT PHONE:                 | 951-360-5679                 |
| FACILITY CONTACT PHONE EXT:             | Not reported                 |
| FACILITY CONTACT EMAIL:                 | Not reported                 |
| OPERATOR NAME:                          | Hoover Group                 |
| OPERATOR ADDRESS:                       | 2001 Westside Pkwy Ste 155   |
| OPERATOR CITY:                          | Alpharetta                   |
| OPERATOR STATE:                         | Georgia                      |
| OPERATOR ZIP:                           | 30004                        |
| OPERATOR CONTACT NAME:                  | Ray Dusak                    |
| OPERATOR CONTACT TITLE:                 | Not reported                 |
| OPERATOR CONTACT PHONE:                 | 404-664-4047                 |
| OPERATOR CONTACT PHONE EXT:             | Not reported                 |
| OPERATOR CONTACT EMAIL:                 | Not reported                 |
| OPERATOR TYPE:                          | Private Business             |
| DEVELOPER NAME:                         | Not reported                 |
| DEVELOPER ADDRESS:                      | Not reported                 |
| DEVELOPER CITY:                         | Not reported                 |
| DEVELOPER STATE:                        | California                   |
| DEVELOPER ZIP:                          | Not reported                 |
| DEVELOPER CONTACT NAME:                 | Not reported                 |
| DEVELOPER CONTACT TITLE:                | Not reported                 |
| CONSTYPE LINEAR UTILITY IND:            | Not reported                 |
| EMERGENCY PHONE NO:                     | 951-360-5679                 |
| EMERGENCY PHONE EXT:                    | Not reported                 |
| CONSTYPE ABOVE GROUND IND:              | Not reported                 |
| CONSTYPE BELOW GROUND IND:              | Not reported                 |
| CONSTYPE CABLE LINE IND:                | Not reported                 |
| CONSTYPE COMM LINE IND:                 | Not reported                 |
| CONSTYPE COMMERCIAL IND:                | Not reported                 |
| CONSTYPE ELECTRICAL LINE IND:           | Not reported                 |
| CONSTYPE GAS LINE IND:                  | Not reported                 |
| CONSTYPE INDUSTRIAL IND:                | Not reported                 |
| CONSTYPE OTHER DESCRIPTION:             | Not reported                 |
| CONSTYPE OTHER IND:                     | Not reported                 |
| CONSTYPE RECONS IND:                    | Not reported                 |
| CONSTYPE RESIDENTIAL IND:               | Not reported                 |
| CONSTYPE TRANSPORT IND:                 | Not reported                 |
| CONSTYPE UTILITY DESCRIPTION:           | Not reported                 |
| CONSTYPE UTILITY IND:                   | Not reported                 |
| CONSTYPE WATER SEWER IND:               | Not reported                 |
| DIR DISCHARGE USWATER IND:              | Not reported                 |
| RECEIVING WATER NAME:                   | Riverside County Fld Control |



MAP FINDINGS

Map ID  
 Direction  
 Distance  
 Distance (ft.)Site

EDR ID Number  
 EPA ID Number

Database(s)

**HOOVER CONTAINMENT SYSTEMS (Continued)**

**S117702104**

|                     |  |
|---------------------|--|
| CERTIFIER NAME:     | Not reported                               |
| CERTIFIER TITLE:    | Not reported                               |
| CERTIFICATION DATE: | Not reported                               |
| PRIMARY SIC:        | 3431-Enameled Iron and Metal Sanitary Ware |
| SECONDARY SIC:      | Not reported                               |
| TERTIARY SIC:       | Not reported                               |

17

**CHMIRS S100278487  
 N/A**

**10240 SAN SERAINE  
 MIRA LOMA, CA 91752**

**CHMIRS:**

|   |                   |
|---|-------------------|
| OES Incident Number:                        | 120527            |
| OES notification:                           | Not reported      |
| OES Date:                                   | Not reported      |
| OES Time:                                   | Not reported      |
| <b>Date Completed:</b>                      | <b>20-NOV-91</b>  |
| Property Use:                               | 500               |
| Agency Id Number:                           | 33090             |
| Agency Incident Number:                     | UNKNOWN           |
| Time Notified:                              | 1310              |
| Time Completed:                             | 1844              |
| Surrounding Area:                           | 500               |
| Estimated Temperature:                      | 75                |
| Property Management:                        | P                 |
| More Than Two Substances Involved?:         | N                 |
| Resp Agncy Personel # Of Decontaminated:    | 0                 |
| Responding Agency Personel # Of Injuries:   | 0                 |
| Responding Agency Personel # Of Fatalities: | 0                 |
| Others Number Of Decontaminated:            | 0                 |
| Others Number Of Injuries:                  | 4                 |
| Others Number Of Fatalities:                | 0                 |
| Vehicle Make/year:                          | Not reported      |
| Vehicle License Number:                     | Not reported      |
| Vehicle State:                              | Not reported      |
| Vehicle Id Number:                          | Not reported      |
| CA DOT PUC/ICC Number:                      | Not reported      |
| Company Name:                               | Not reported      |
| Reporting Officer Name/ID:                  | LARRY KATULS F.C. |
| Report Date:                                | 21-NOV-91         |
| Facility Telephone:                         | 714 657-3183      |
| Waterway Involved:                          | Not reported      |
| Waterway:                                   | Not reported      |
| Spill Site:                                 | Not reported      |
| Cleanup By:                                 | Not reported      |
| Containment:                                | Not reported      |
| What Happened:                              | Not reported      |
| Type:                                       | Not reported      |
| Measure:                                    | Not reported      |
| Other:                                      | Not reported      |
| Date/Time:                                  | Not reported      |
| Year:                                       | 88-92             |
| Agency:                                     | Not reported      |
| Incident Date:                              | 20-NOV-91         |
| Admin Agency:                               | Not reported      |
| Amount:                                     | Not reported      |
| Contained:                                  | Not reported      |
| Site Type:                                  | Not reported      |

MAP FINDINGS

|                |      |             |               |
|----------------|------|-------------|---------------|
| Map ID         |      |             | EDR ID Number |
| Direction      |      |             |               |
| Distance       |      |             |               |
| Distance (ft.) | Site | Database(s) | EPA ID Number |

---

(Continued)

S100278487

|                        |              |
|------------------------|--------------|
| E Date:                | 19-AUG-92    |
| Substance:             | Not reported |
| Unknown:               | Not reported |
| Substance #2:          | Not reported |
| Substance #3:          | Not reported |
| Evacuations:           | Not reported |
| Number of Injuries:    | Not reported |
| Number of Fatalities:  | Not reported |
| #1 Pipeline:           | Not reported |
| #2 Pipeline:           | Not reported |
| #3 Pipeline:           | Not reported |
| #1 Vessel >= 300 Tons: | Not reported |
| #2 Vessel >= 300 Tons: | Not reported |
| #3 Vessel >= 300 Tons: | Not reported |
| Evacs:                 | Not reported |
| Injuries:              | Not reported |
| Fatals:                | Not reported |
| Comments:              | N            |
| Description:           | Not reported |

17

**10240 SEVAINE WAY  
MIRA LOMA, CA 91752**

**ERNS 91240486  
N/A**

[Click this hyperlink](#) while viewing on your computer to access additional ERNS detail in the EDR Site Report.

18

**STATION #17 GLEN AVON  
10400 SAN SEVAINE WAY  
MIRA LOMA, CA 91752**

**HAZNET S113787531  
N/A**

HAZNET:

|                      |   |
|----------------------|---|
| envid:               | S113787531  |
| Year:                | 2012  |
| GEPaid:              | CAC002703405  |
| Contact:             | TASHA GRIHMA  |
| Telephone:           | 9515718635  |
| Mailing Name:        | Not reported  |
| Mailing Address:     | 210 W SAN JACINTO AVE   |
| Mailing City,St,Zip: | PERRIS, CA 92570  |
| Gen County:          | Riverside   |
| TSD EPA ID:          | CAT080013352  |
| TSD County:          | Los Angeles   |
| Waste Category:      | Not reported  |
| Disposal Method:     | Other Recovery Of Reclamation For Reuse Including Acid Regeneration,<br>Organics Recovery Ect |
| Tons:                | 3.9615  |
| Facility County:     | Riverside   |

MAP FINDINGS

Map ID  
 Direction  
 Distance  
 Distance (ft.)Site

EDR ID Number  
 Database(s)  
 EPA ID Number

18      **ROY ANTHONY**      **PEST LIC**      **S117638350**  
**10405 SAN SEVAINE WAY NUMBER H**  
**MIRA LOMA, CA 91752**      **N/A**

PEST LIC:  
 Facility Type:                      QAL  
 Categories:                        B  
 License No:                        136174  
 Issued or Renewed Date:        01/01/2015  
 Expiration Date:                 12/31/2016

18      **PARS SERV PARTNERSHIP**      **EMI**      **S106837218**  
**10405 SAN SEVAINE WAY,STE A**  
**MIRA LOMA, CA 91752**      **N/A**

EMI:  
 Year:                                1990  
 County Code:                      33  
 Air Basin:                         SC  
 Facility ID:                        78029  
 Air District Name:                SC  
 SIC Code:                         8742  
 Air District Name:                SOUTH COAST AQMD  
 Community Health Air Pollution Info System:    Not reported  
 Consolidated Emission Reporting Rule:        Not reported  
 Total Organic Hydrocarbon Gases Tons/Yr:    0  
 Reactive Organic Gases Tons/Yr:            0  
 Carbon Monoxide Emissions Tons/Yr:        0  
 NOX - Oxides of Nitrogen Tons/Yr:        0  
 SOX - Oxides of Sulphur Tons/Yr:        0  
 Particulate Matter Tons/Yr:                0  
 Part. Matter 10 Micrometers & Smlr Tons/Yr: 0

Year:                                1995  
 County Code:                      33  
 Air Basin:                         SC  
 Facility ID:                        78029  
 Air District Name:                SC  
 SIC Code:                         8742  
 Air District Name:                SOUTH COAST AQMD  
 Community Health Air Pollution Info System:    Not reported  
 Consolidated Emission Reporting Rule:        Not reported  
 Total Organic Hydrocarbon Gases Tons/Yr:    0  
 Reactive Organic Gases Tons/Yr:            0  
 Carbon Monoxide Emissions Tons/Yr:        0  
 NOX - Oxides of Nitrogen Tons/Yr:        0  
 SOX - Oxides of Sulphur Tons/Yr:        0  
 Particulate Matter Tons/Yr:                0  
 Part. Matter 10 Micrometers & Smlr Tons/Yr: 0

MAP FINDINGS

Map ID  
 Direction  
 Distance  
 Distance (ft.)Site  
 Database(s)  
 EDR ID Number  
 EPA ID Number

19      **TONY & LINDA BROYLES DBA C R GANN DEMO INC**      **HAZNET**      **S113130994**  
**4020 BAIN ST**  
**MIRA LOMA, CA 91752**      **N/A**

HAZNET:  
 envid:                    S113130994  
 Year:                    2004  
 GEPAID:                CAL000279905  
 Contact:                LINDA BROYLES  
 Telephone:             9096818831  
 Mailing Name:         Not reported  
 Mailing Address:      4020 BAIN ST  
 Mailing City,St,Zip:  MIRA LOMA, CA 91752  
 Gen County:            Not reported  
 TSD EPA ID:           CAD980884183  
 TSD County:            Not reported  
 Waste Category:      Hydrocarbon solvents (benzene, hexane, Stoddard, Etc.)  
 Disposal Method:     Transfer Station  
 Tons:                    0.12  
 Facility County:        Riverside

20      **HUD INTOWN PROPERTIES**      **HAZNET**      **S112896600**  
**4370 CONNING ST**  
**RIVERSIDE, CA 92509**      **N/A**

HAZNET:  
 envid:                    S112896600  
 Year:                    1998  
 GEPAID:                CAC001504952  
 Contact:                HUD  
 Telephone:             0000000000  
 Mailing Name:         Not reported  
 Mailing Address:      6850 BROCKTON AVE # 215  
 Mailing City,St,Zip:  RIVERSIDE, CA 925060000  
 Gen County:            Not reported  
 TSD EPA ID:           CAD028409019  
 TSD County:            Not reported  
 Waste Category:      Household waste  
 Disposal Method:     Transfer Station  
 Tons:                    .0450  
 Facility County:        Riverside

21      **9927 UNION ST.**      **CHMIRS**      **S105884247**  
**RIVERSIDE, CA 92509**      **N/A**

CHMIRS:  
 OES Incident Number:      2-2804  
 OES notification:          05/25/2002  
 OES Date:                    Not reported  
 OES Time:                    Not reported  
**Date Completed:            Not reported**  
 Property Use:                Not reported  
 Agency Id Number:         Not reported  
 Agency Incident Number:    Not reported  
 Time Notified:              Not reported  
 Time Completed:             Not reported  
 Surrounding Area:         Not reported

MAP FINDINGS

Map ID  
 Direction  
 Distance  
 Distance (ft.)Site

EDR ID Number

Database(s) EPA ID Number

(Continued)

S105884247

|   |   |
|---|---|
| Estimated Temperature:                      | Not reported                                  |
| Property Management:                        | Not reported                                  |
| More Than Two Substances Involved?:         | Not reported                                  |
| Resp Agncy Personel # Of Decontaminated:    | Not reported                                  |
| Responding Agency Personel # Of Injuries:   | Not reported                                  |
| Responding Agency Personel # Of Fatalities: | Not reported                                  |
| Others Number Of Decontaminated:            | Not reported                                  |
| Others Number Of Injuries:                  | Not reported                                  |
| Others Number Of Fatalities:                | Not reported                                  |
| Vehicle Make/year:                          | Not reported                                  |
| Vehicle License Number:                     | Not reported                                  |
| Vehicle State:                              | Not reported                                  |
| Vehicle Id Number:                          | Not reported                                  |
| CA DOT PUC/ICC Number:                      | Not reported                                  |
| Company Name:                               | Not reported                                  |
| Reporting Officer Name/ID:                  | Not reported                                  |
| Report Date:                                | Not reported                                  |
| Facility Telephone:                         | Not reported                                  |
| Waterway Involved:                          | No  |
| Waterway:                                   | Not reported                                  |
| Spill Site:                                 | Not reported                                  |
| Cleanup By:                                 | Contractor                                    |
| Containment:                                | Not reported                                  |
| What Happened:                              | Not reported                                  |
| Type:                                       | Not reported                                  |
| Measure:                                    | Not reported                                  |
| Other:                                      | Not reported                                  |
| Date/Time:                                  | Not reported                                  |
| Year:                                       | 2002  |
| Agency:                                     | Riverside Co. Fire Dept.                      |
| Incident Date:                              | 5/23/200212:00:00 AM                          |
| Admin Agency:                               | Riverside City Fire Department                |
| Amount:                                     | Not reported                                  |
| Contained:                                  | Yes   |
| Site Type:                                  | Residence                                     |
| E Date:                                     | Not reported                                  |
| Substance:                                  | Corrosive Liquids                             |
| Gallons:                                    | 29  |
| Unknown:                                    | 0   |
| Substance #2:                               | Not reported                                  |
| Substance #3:                               | Not reported                                  |
| Evacuations:                                | 0   |
| Number of Injuries:                         | 0   |
| Number of Fatalities:                       | 0   |
| #1 Pipeline:                                | Not reported                                  |
| #2 Pipeline:                                | Not reported                                  |
| #3 Pipeline:                                | Not reported                                  |
| #1 Vessel >= 300 Tons:                      | Not reported                                  |
| #2 Vessel >= 300 Tons:                      | Not reported                                  |
| #3 Vessel >= 300 Tons:                      | Not reported                                  |
| Evacs:                                      | Not reported                                  |
| Injuries:                                   | Not reported                                  |
| Fatals:                                     | Not reported                                  |
| Comments:                                   | Not reported                                  |
| Description:                                | The substances were removed from at drug lab. |

MAP FINDINGS

Map ID  
 Direction  
 Distance  
 Distance (ft.)Site

EDR ID Number  
 EPA ID Number

Database(s)

21

**9927 UNION STREET  
 MIRA LOMA, CA 92509**

**CDL S107537409  
 N/A**

CDL:  
 Facility ID: 200205125  
 Date: 05/24/2002  
 Lab Type: Illegal Drug Lab (L) - location where an illegal drug lab was operated  
 or drug lab equipment and/or materials were stored.

22

**4223 LINDSAY ST  
 RIVERSIDE, CA 92509**

**EDR US Hist Auto Stat 1015487910  
 N/A**

EDR Historical Auto Stations:

|          |                   |
|----------|-------------------|
| Name:    | REAL AUTO BODY    |
| Year:    | 2002              |
| Address: | 4223 LINDSAY ST   |
|          |                   |
| Name:    | MISSION AUTO BODY |
| Year:    | 2003              |
| Address: | 4223 LINDSAY ST   |
|          |                   |
| Name:    | MISSION AUTO BODY |
| Year:    | 2004              |
| Address: | 4223 LINDSAY ST   |
|          |                   |
| Name:    | MISSION AUTO BODY |
| Year:    | 2005              |
| Address: | 4223 LINDSAY ST   |
|          |                   |
| Name:    | MISSION AUTO BODY |
| Year:    | 2006              |
| Address: | 4223 LINDSAY ST   |
|          |                   |
| Name:    | MISSION AUTO BODY |
| Year:    | 2007              |
| Address: | 4223 LINDSAY ST   |
|          |                   |
| Name:    | MISSION AUTO BODY |
| Year:    | 2008              |
| Address: | 4223 LINDSAY ST   |

22

**MISSION AUTO BODY  
 4223 LINDSAY ST  
 RIVERSIDE, CA 92509**

**HAZNET S113128618  
 N/A**

HAZNET:

|                      |                     |
|----------------------|---------------------|
| envid:               | S113128618          |
| Year:                | 2005                |
| GEPaid:              | CAL000275242        |
| Contact:             | RAMON FELIX         |
| Telephone:           | 9097278390          |
| Mailing Name:        | Not reported        |
| Mailing Address:     | 4223 LINDSAY ST     |
| Mailing City,St,Zip: | RIVERSIDE, CA 92509 |
| Gen County:          | Not reported        |
| TSD EPA ID:          | CAT000613893        |

MAP FINDINGS

Map ID  
 Direction  
 Distance  
 Distance (ft.)Site

EDR ID Number  
 EPA ID Number

Database(s)

**MISSION AUTO BODY (Continued)**

**S113128618**

TSD County: Not reported  
 Waste Category: Oxygenated solvents (acetone, butanol, ethyl acetate, etc.)  
 Disposal Method: Transfer Station  
 Tons: 0.01  
 Facility County: Riverside

envid: S113128618  
 Year: 2004  
 GEPAID: CAL000275242  
 Contact: RAMON FELIX  
 Telephone: 9097278390  
 Mailing Name: Not reported  
 Mailing Address: 4223 LINDSAY ST  
 Mailing City,St,Zip: RIVERSIDE, CA 92509  
 Gen County: Not reported  
 TSD EPA ID: CAT000613893  
 TSD County: Not reported  
 Waste Category: Oxygenated solvents (acetone, butanol, ethyl acetate, etc.)  
 Disposal Method: Transfer Station  
 Tons: 0.13  
 Facility County: Riverside

23

**9871 UNION STREET  
 GLEN AVON, CA 92509**

**CDL S107537387  
 N/A**

CDL:  
 Facility ID: 199810053  
 Date: 10/10/1998  
 Lab Type: Illegal Drug Lab (L) - location where an illegal drug lab was operated or drug lab equipment and/or materials were stored.

24

**BOB HAMILTON TRK  
 9650 BELLEGRAVE  
 RIVERSIDE, CA 92509**

**HAZNET S113023959  
 N/A**

HAZNET:  
 envid: S113023959  
 Year: 1994  
 GEPAID: CAL000006334  
 Contact: HAMILTON BOB  
 Telephone: 0000000000  
 Mailing Name: Not reported  
 Mailing Address: 9650 BELLEGRAVE AVE  
 Mailing City,St,Zip: RIVERSIDE, CA 925090000  
 Gen County: Not reported  
 TSD EPA ID: CAT080013352  
 TSD County: Not reported  
 Waste Category: Oil/water separation sludge  
 Disposal Method: Recycler  
 Tons: 3.7530  
 Facility County: Riverside

MAP FINDINGS

Map ID  
 Direction  
 Distance  
 Distance (ft.)Site

EDR ID Number

Database(s) EPA ID Number

**24 BOB HAMILTON TRUCKING  
 9651 BELLEGRAVE  
 RIVERSIDE, CA 92509**

**CA FID UST S101619617  
 SWEEPS UST N/A**

CA FID UST:

Facility ID: 33002193  
 Regulated By: UTNKA  
 Regulated ID: 00009552  
 Cortese Code: Not reported  
 SIC Code: Not reported  
 Facility Phone: 7146813333  
 Mail To: Not reported  
 Mailing Address: 9651 BELLEGRAVE  
 Mailing Address 2: Not reported  
 Mailing City,St,Zip: RIVERSIDE 92509  
 Contact: Not reported  
 Contact Phone: Not reported  
 DUNs Number: Not reported  
 NPDES Number: Not reported  
 EPA ID: Not reported  
 Comments: Not reported  
 Status: Active

SWEEPS UST:

Status: Active  
 Comp Number: 9552  
 Number: 1  
 Board Of Equalization: 44-017926  
 Referral Date: 10-21-92  
 Action Date: 10-21-92  
 Created Date: 02-29-88  
 Owner Tank Id: 000014  
 SWRCB Tank Id: 33-000-009552-000001  
 Tank Status: A  
 Capacity: 7500  
 Active Date: 10-21-92  
 Tank Use: M.V. FUEL  
 STG: P  
 Content: DIESEL  
 Number Of Tanks: 2

Status: Active  
 Comp Number: 9552  
 Number: 1  
 Board Of Equalization: 44-017926  
 Referral Date: 10-21-92  
 Action Date: 10-21-92  
 Created Date: 02-29-88  
 Owner Tank Id: 000014  
 SWRCB Tank Id: 33-000-009552-000002  
 Tank Status: A  
 Capacity: 10000  
 Active Date: 10-21-92  
 Tank Use: M.V. FUEL  
 STG: P  
 Content: DIESEL  
 Number Of Tanks: Not reported



MAP FINDINGS

Map ID  
 Direction  
 Distance  
 Distance (ft.)Site

EDR ID Number  
 Database(s)  
 EPA ID Number

24 **BOB HAMILTON TRUCKING**  
**9651 BELLEGRAVE AVE**  
**RIVERSIDE, CA 92509**

**HIST UST** **U001576577**  
**N/A**

HIST UST:  
 Region: STATE  
 Facility ID: 00000009552  
 Facility Type: Other  
 Other Type: TRUCKING CO  
 Contact Name: ROBERT J. HAMILTON, JR.  
 Telephone: 7146813333  
 Owner Name: ROBERT J. HAMILTON, INC.  
 Owner Address: 9651 BELLEGROVE  
 Owner City,St,Zip: RIVERSIDE, CA 92509  
 Total Tanks: 0002

Tank Num: 001  
 Container Num: 700097  
 Year Installed: 1983  
 Tank Capacity: 00007500  
 Tank Used for: PRODUCT  
 Type of Fuel: DIESEL  
 Container Construction Thickness: Not reported  
 Leak Detection: Pressure Test

Tank Num: 002  
 Container Num: 700096  
 Year Installed: 1983  
 Tank Capacity: 00008000  
 Tank Used for: PRODUCT  
 Type of Fuel: DIESEL  
 Container Construction Thickness: Not reported  
 Leak Detection: Pressure Test

24 **ALL COMMERCIAL TOWING SERVICE LLC**  
**9649 BELLEGRAVE AVE**  
**RIVERSIDE, CA 92509**

**HAZNET** **S113142649**  
**N/A**

HAZNET:  
 envid: S113142649  
 Year: 2007  
 GEPAID: CAL000306936  
 Contact: RACHEL JONES / OFFICE MANAGER  
 Telephone: 9513603510  
 Mailing Name: Not reported  
 Mailing Address: 9649 BELLEGRAVE AVE  
 Mailing City,St,Zip: RIVERSIDE, CA 925092646  
 Gen County: Not reported  
 TSD EPA ID: CAD028409019  
 TSD County: Not reported  
 Waste Category: Off-specification, aged or surplus organics  
 Disposal Method: Fuel Blending Prior To Energy Recovery At Another Site  
 Tons: 0.33  
 Facility County: Riverside

envid: S113142649  
 Year: 2006  
 GEPAID: CAL000306936  
 Contact: RACHEL VAN DEVORT  
 Telephone: 9513603510

MAP FINDINGS

Map ID  
 Direction  
 Distance  
 Distance (ft.)Site

EDR ID Number  
 EPA ID Number

Database(s)

**ALL COMMERCIAL TOWING SERVICE LLC (Continued)**

**S113142649**

Mailing Name: Not reported  
 Mailing Address: 9649 BELLEGRAVE AVE  
 Mailing City,St,Zip: RIVERSIDE, CA 925092646  
 Gen County: Not reported  
 TSD EPA ID: CAD028409019  
 TSD County: Not reported  
 Waste Category: Off-specification, aged or surplus organics  
 Disposal Method: Fuel Blending Prior To Energy Recovery At Another Site  
 Tons: 0.83  
 Facility County: Riverside

25

EDR US Hist Auto Stat 1015680006  
 N/A

**9395 STRATHMORE LN  
 RIVERSIDE, CA 92509**

EDR Historical Auto Stations:

Name: BANDAS AUTO BODY  
 Year: 2007  
 Address: 9395 STRATHMORE LN

Name: TOYS AUTO BODY  
 Year: 2008  
 Address: 9395 STRATHMORE LN

Name: TOYS AUTO BODY  
 Year: 2009  
 Address: 9395 STRATHMORE LN

26

EDR US Hist Auto Stat 1015688730  
 N/A

**9840 UNION ST  
 RIVERSIDE, CA 92509**

EDR Historical Auto Stations:

Name: US TRUCK REPAIR  
 Year: 1999  
 Address: 9840 UNION ST

Name: US TRUCK REPAIR  
 Year: 2000  
 Address: 9840 UNION ST

Name: US TRUCK REPAIR  
 Year: 2001  
 Address: 9840 UNION ST

Name: US TRUCK REPAIR  
 Year: 2002  
 Address: 9840 UNION ST

Name: US TRUCK REPAIR  
 Year: 2003  
 Address: 9840 UNION ST

Name: US TRUCK REPAIR  
 Year: 2004  
 Address: 9840 UNION ST

MAP FINDINGS

Map ID  
 Direction  
 Distance  
 Distance (ft.)Site

EDR ID Number  
 EPA ID Number

Database(s)

(Continued)

1015688730

Name: US TRUCK REPAIR  
 Year: 2005  
 Address: 9840 UNION ST

Name: US TRUCK REPAIR  
 Year: 2006  
 Address: 9840 UNION ST

Name: US TRUCK REPAIR  
 Year: 2007  
 Address: 9840 UNION ST

Name: US TRUCK REPAIR  
 Year: 2008  
 Address: 9840 UNION ST

Name: US TRUCK REPAIR  
 Year: 2009  
 Address: 9840 UNION ST

Name: U S TRUCK REPAIR  
 Year: 2010  
 Address: 9840 UNION ST

Name: US TRUCK REPAIR  
 Year: 2011  
 Address: 9840 UNION ST

Name: US TRUCK REPAIR  
 Year: 2012  
 Address: 9840 UNION ST

27

**BELLEGRVE TRUCK WASH**  
**9749 BELLEGRAVE AVE**  
**RIVERSIDE, CA 92509**

**WDS S103617701**  
**N/A**

WDS:

Facility ID: Santa Ana River 33I005423  
 Facility Type: Not reported  
 Facility Status: Active - Any facility with a continuous or seasonal discharge that is under Waste Discharge Requirements.  
 NPDES Number: CAS000001 The 1st 2 characters designate the state. The remaining 7 are assigned by the Regional Board  
 Subregion: 8  
 Facility Telephone: Not reported  
 Facility Contact: Not reported  
 Agency Name: HUSTON & MARION CRAWFORD  
 Agency Address: Not reported  
 Agency City,St,Zip: 0  
 Agency Contact: Not reported  
 Agency Telephone: Not reported  
 Agency Type: Not reported  
 SIC Code: 0  
 SIC Code 2: Not reported  
 Primary Waste Type: Not reported  
 Primary Waste: Not reported  
 Waste Type2: Not reported  
 Waste2: Not reported

MAP FINDINGS

Map ID  
 Direction  
 Distance  
 Distance (ft.)Site

EDR ID Number  
 EPA ID Number

Database(s)

**BELLEGRVE TRUCK WASH (Continued)**

**S103617701**

Primary Waste Type: Not reported  
 Secondary Waste: Not reported  
 Secondary Waste Type: Not reported  
 Design Flow: 0  
 Baseline Flow: 0  
 Reclamation: Not reported  
 POTW: Not reported  
 Treat To Water: Minor Threat to Water Quality. A violation of a regional board order should cause a relatively minor impairment of beneficial uses compared to a major or minor threat. Not: All nurds without a TTWQ will be considered a minor threat to water quality unless coded at a higher Level. A Zero (0) may be used to code those NURDS that are found to represent no threat to water quality.  
 Complexity: Category C - Facilities having no waste treatment systems, such as cooling water dischargers or those who must comply through best management practices, facilities with passive waste treatment and disposal systems, such as septic systems with subsurface disposal, or dischargers having waste storage systems with land disposal such as dairy waste ponds.

28

**ORCO BLOCK COMPANY-RIVERSIDE  
 4510 RUTILE ST  
 RIVERSIDE, CA 92509**

**HAZNET S113009811  
 N/A**

HAZNET:

envid: S113009811  
 Year: 2013  
 GEPAID: CAD981669260  
 Contact: Juan Hernandez  
 Telephone: 7145272239  
 Mailing Name: Not reported  
 Mailing Address: PO BOX E  
 Mailing City,St,Zip: STANTON, CA 906800000  
 Gen County: Riverside  
 TSD EPA ID: CAD099452708  
 TSD County: Los Angeles  
 Waste Category: Not reported  
 Disposal Method: Other Recovery Of Reclamation For Reuse Including Acid Regeneration, Organics Recovery Ect  
 Tons: 1.03416  
 Facility County: Not reported

envid: S113009811  
 Year: 2012  
 GEPAID: CAD981669260  
 Contact: TIM O'CONNOR  
 Telephone: 7145272239  
 Mailing Name: Not reported  
 Mailing Address: 4510 RUTILE ST  
 Mailing City,St,Zip: RIVERSIDE, CA 925092649  
 Gen County: Riverside  
 TSD EPA ID: CAD099452708  
 TSD County: Los Angeles  
 Waste Category: Not reported  
 Disposal Method: Other Recovery Of Reclamation For Reuse Including Acid Regeneration, Organics Recovery Ect  
 Tons: 0.26688  
 Facility County: Riverside

MAP FINDINGS

Map ID  
 Direction  
 Distance  
 Distance (ft.)Site

EDR ID Number  
 EPA ID Number

Database(s)

**ORCO BLOCK COMPANY-RIVERSIDE (Continued)**

**S113009811**

envid: S113009811  
 Year: 2012  
 GEPAID: CAD981669260  
 Contact: TIM O'CONNOR  
 Telephone: 7145272239  
 Mailing Name: Not reported  
 Mailing Address: 4510 RUTILE ST  
 Mailing City,St,Zip: RIVERSIDE, CA 925092649  
 Gen County: Riverside  
 TSD EPA ID: CAD099452708  
 TSD County: Los Angeles  
 Waste Category: Not reported  
 Disposal Method: Other Recovery Of Reclamation For Reuse Including Acid Regeneration,  
 Organics Recovery Ect  
 Tons: 0.26688  
 Facility County: Riverside

envid: S113009811  
 Year: 2009  
 GEPAID: CAD981669260  
 Contact: TIM O'CONNOR  
 Telephone: 7145272239  
 Mailing Name: Not reported  
 Mailing Address: 4510 RUTILE ST  
 Mailing City,St,Zip: RIVERSIDE, CA 925092649  
 Gen County: Not reported  
 TSD EPA ID: CAT080013352  
 TSD County: Not reported  
 Waste Category: Oil/water separation sludge  
 Disposal Method: Other Recovery Of Reclamation For Reuse Including Acid Regeneration,  
 Organics Recovery Ect  
 Tons: 4.17  
 Facility County: Riverside

envid: S113009811  
 Year: 2009  
 GEPAID: CAD981669260  
 Contact: TIM O'CONNOR  
 Telephone: 7145272239  
 Mailing Name: Not reported  
 Mailing Address: 4510 RUTILE ST  
 Mailing City,St,Zip: RIVERSIDE, CA 925092649  
 Gen County: Not reported  
 TSD EPA ID: CAT080013352  
 TSD County: Not reported  
 Waste Category: Oil/water separation sludge  
 Disposal Method: Other Recovery Of Reclamation For Reuse Including Acid Regeneration,  
 Organics Recovery Ect  
 Tons: 4.17  
 Facility County: Riverside

[Click this hyperlink](#) while viewing on your computer to access  
 32 additional CA\_HAZNET: record(s) in the EDR Site Report.

MAP FINDINGS

Map ID  
 Direction  
 Distance  
 Distance (ft.)Site

EDR ID Number  
 Database(s)  
 EPA ID Number

28      **ORCO BLOCK CO INC**  
**4510 RUTILE ST**  
**RIVERSIDE, CA 92509**

**RCRA-SQG**  
**FINDS**  
**WDS**  
**NPDES**  
**CA FID UST**  
**HIST UST**  
**SWEEPS UST**  
**EMI**

**1000324373**  
**CAD981669260**

RCRA-SQG:

Date form received by agency: 09/01/1996  
 Facility name: ORCO BLOCK CO INC  
 Facility address: 4510 RUTILE ST  
 RIVERSIDE, CA 92509  
 EPA ID: CAD981669260  
 Contact: Not reported  
 Contact address: Not reported  
 Not reported  
 Contact country: US  
 Contact telephone: Not reported  
 Contact email: Not reported  
 EPA Region: 09  
 Land type: Facility is not located on Indian land. Additional information is not known.  
 Classification: Small Small Quantity Generator  
 Description: Handler: generates more than 100 and less than 1000 kg of hazardous waste during any calendar month and accumulates less than 6000 kg of hazardous waste at any time; or generates 100 kg or less of hazardous waste during any calendar month, and accumulates more than 1000 kg of hazardous waste at any time

Owner/Operator Summary:

Owner/operator name: PETER G MUTH  
 Owner/operator address: NOT REQUIRED  
 NOT REQUIRED, ME 99999  
 Owner/operator country: Not reported  
 Owner/operator telephone: (415) 555-1212  
 Legal status: Private  
 Owner/Operator Type: Owner  
 Owner/Op start date: Not reported  
 Owner/Op end date: Not reported

Owner/operator name: NOT REQUIRED  
 Owner/operator address: NOT REQUIRED  
 NOT REQUIRED, ME 99999  
 Owner/operator country: Not reported  
 Owner/operator telephone: (415) 555-1212  
 Legal status: Private  
 Owner/Operator Type: Operator  
 Owner/Op start date: Not reported  
 Owner/Op end date: Not reported

Handler Activities Summary:

U.S. importer of hazardous waste: No  
 Mixed waste (haz. and radioactive): No  
 Recycler of hazardous waste: No  
 Transporter of hazardous waste: No  
 Treater, storer or disposer of HW: No  
 Underground injection activity: No

MAP FINDINGS

Map ID  
 Direction  
 Distance  
 Distance (ft.)Site

EDR ID Number  
 EPA ID Number

Database(s)

**ORCO BLOCK CO INC (Continued)**

**1000324373**

On-site burner exemption: No  
 Furnace exemption: No  
 Used oil fuel burner: No  
 Used oil processor: No  
 User oil refiner: No  
 Used oil fuel marketer to burner: No  
 Used oil Specification marketer: No  
 Used oil transfer facility: No  
 Used oil transporter: No

**Historical Generators:**

Date form received by agency: 11/06/1986  
 Site name: ORCO BLOCK CO INC  
 Classification: Large Quantity Generator

Violation Status: No violations found

**Evaluation Action Summary:**

Evaluation date: 11/28/1992  
 Evaluation: COMPLIANCE EVALUATION INSPECTION ON-SITE  
 Area of violation: Not reported  
 Date achieved compliance: Not reported  
 Evaluation lead agency: State Contractor/Grantee

**FINDS:**

Registry ID: 110001199097

**Environmental Interest/Information System**

California Hazardous Waste Tracking System - Datamart (HWTS-DATAMART) provides California with information on hazardous waste shipments for generators, transporters, and treatment, storage, and disposal facilities.

RCRAInfo is a national information system that supports the Resource Conservation and Recovery Act (RCRA) program through the tracking of events and activities related to facilities that generate, transport, and treat, store, or dispose of hazardous waste. RCRAInfo allows RCRA program staff to track the notification, permit, compliance, and corrective action activities required under RCRA.

**STATE MASTER**

**CRITERIA AND HAZARDOUS AIR POLLUTANT INVENTORY**

**WDS:**

Facility ID: Santa Ana River 33I004558  
 Facility Type: Industrial - Facility that treats and/or disposes of liquid or semisolid wastes from any servicing, producing, manufacturing or processing operation of whatever nature, including mining, gravel washing, geothermal operations, air conditioning, ship building and repairing, oil production, storage and disposal operations, water pumping.  
 Facility Status: Active - Any facility with a continuous or seasonal discharge that is under Waste Discharge Requirements.

MAP FINDINGS

Map ID  
 Direction  
 Distance  
 Distance (ft.)Site

EDR ID Number  
 EPA ID Number

Database(s)

**ORCO BLOCK CO INC (Continued)**

**1000324373**

NPDES Number: CAS000001 The 1st 2 characters designate the state. The remaining 7 are assigned by the Regional Board

Subregion: 8

Facility Telephone: 7146851521

Facility Contact: RONE JOE

Agency Name: ORCO BLOCK COMPANY

Agency Address: 8042 KATELLA AVE

Agency City,St,Zip: STANTON 90680

Agency Contact: CLINTON RUSSELL

Agency Telephone: 9099283839

Agency Type: Private

SIC Code: 0

SIC Code 2: Not reported

Primary Waste Type: Not reported

Primary Waste: Not reported

Waste Type2: Not reported

Waste2: Not reported

Primary Waste Type: Not reported

Secondary Waste: Not reported

Secondary Waste Type: Not reported

Design Flow: 0

Baseline Flow: 0

Reclamation: Not reported

POTW: Not reported

Treat To Water: Minor Threat to Water Quality. A violation of a regional board order should cause a relatively minor impairment of beneficial uses compared to a major or minor threat. Not: All nurds without a TTWQ will be considered a minor threat to water quality unless coded at a higher Level. A Zero (0) may be used to code those NURDS that are found to represent no threat to water quality.

Complexity: Category C - Facilities having no waste treatment systems, such as cooling water dischargers or those who must comply through best management practices, facilities with passive waste treatment and disposal systems, such as septic systems with subsurface disposal, or dischargers having waste storage systems with land disposal such as dairy waste ponds.

**NPDES:**

Npdes Number: CAS000001

Facility Status: Active

Agency Id: 0

Region: 8

Regulatory Measure Id: 362172

Order No: 97-03-DWQ

Regulatory Measure Type: Enrollee

Place Id: Not reported

WDID: 8 331022067

Program Type: Industrial

Adoption Date Of Regulatory Measure: Not reported

Effective Date Of Regulatory Measure: 03/18/2009

Expiration Date Of Regulatory Measure: Not reported

Termination Date Of Regulatory Measure: Not reported

Discharge Name: DLB Pallet Co

Discharge Address: PO Box 10513

Discharge City: San Bernardino

Discharge State: California

Discharge Zip: 92373



MAP FINDINGS

Map ID  
 Direction  
 Distance  
 Distance (ft.)Site

EDR ID Number  
 EPA ID Number

Database(s)

**ORCO BLOCK CO INC (Continued)**

**1000324373**

|                               |              |
|-------------------------------|--------------|
| RECEIVED DATE:                | Not reported |
| PROCESSED DATE:               | Not reported |
| STATUS CODE NAME:             | Not reported |
| STATUS DATE:                  | Not reported |
| PLACE SIZE:                   | Not reported |
| PLACE SIZE UNIT:              | Not reported |
| FACILITY CONTACT NAME:        | Not reported |
| FACILITY CONTACT TITLE:       | Not reported |
| FACILITY CONTACT PHONE:       | Not reported |
| FACILITY CONTACT PHONE EXT:   | Not reported |
| FACILITY CONTACT EMAIL:       | Not reported |
| OPERATOR NAME:                | Not reported |
| OPERATOR ADDRESS:             | Not reported |
| OPERATOR CITY:                | Not reported |
| OPERATOR STATE:               | Not reported |
| OPERATOR ZIP:                 | Not reported |
| OPERATOR CONTACT NAME:        | Not reported |
| OPERATOR CONTACT TITLE:       | Not reported |
| OPERATOR CONTACT PHONE:       | Not reported |
| OPERATOR CONTACT PHONE EXT:   | Not reported |
| OPERATOR CONTACT EMAIL:       | Not reported |
| OPERATOR TYPE:                | Not reported |
| DEVELOPER NAME:               | Not reported |
| DEVELOPER ADDRESS:            | Not reported |
| DEVELOPER CITY:               | Not reported |
| DEVELOPER STATE:              | Not reported |
| DEVELOPER ZIP:                | Not reported |
| DEVELOPER CONTACT NAME:       | Not reported |
| DEVELOPER CONTACT TITLE:      | Not reported |
| CONSTYPE LINEAR UTILITY IND:  | Not reported |
| EMERGENCY PHONE NO:           | Not reported |
| EMERGENCY PHONE EXT:          | Not reported |
| CONSTYPE ABOVE GROUND IND:    | Not reported |
| CONSTYPE BELOW GROUND IND:    | Not reported |
| CONSTYPE CABLE LINE IND:      | Not reported |
| CONSTYPE COMM LINE IND:       | Not reported |
| CONSTYPE COMMERTIAL IND:      | Not reported |
| CONSTYPE ELECTRICAL LINE IND: | Not reported |
| CONSTYPE GAS LINE IND:        | Not reported |
| CONSTYPE INDUSTRIAL IND:      | Not reported |
| CONSTYPE OTHER DESRIPTION:    | Not reported |
| CONSTYPE OTHER IND:           | Not reported |
| CONSTYPE RECONS IND:          | Not reported |
| CONSTYPE RESIDENTIAL IND:     | Not reported |
| CONSTYPE TRANSPORT IND:       | Not reported |
| CONSTYPE UTILITY DESCRIPTION: | Not reported |
| CONSTYPE UTILITY IND:         | Not reported |
| CONSTYPE WATER SEWER IND:     | Not reported |
| DIR DISCHARGE USWATER IND:    | Not reported |
| RECEIVING WATER NAME:         | Not reported |
| CERTIFIER NAME:               | Not reported |
| CERTIFIER TITLE:              | Not reported |
| CERTIFICATION DATE:           | Not reported |
| PRIMARY SIC:                  | Not reported |
| SECONDARY SIC:                | Not reported |
| TERTIARY SIC:                 | Not reported |

MAP FINDINGS

Map ID  
 Direction  
 Distance  
 Distance (ft.)Site

EDR ID Number  
 EPA ID Number

Database(s)

**ORCO BLOCK CO INC (Continued)**

**1000324373**

|   |                    |
|---|--------------------|
| Npdes Number:                           | Not reported       |
| Facility Status:                        | Not reported       |
| Agency Id:                              | Not reported       |
| Region:                                 | 8                  |
| Regulatory Measure Id:                  | 362172             |
| Order No:                               | Not reported       |
| Regulatory Measure Type:                | Industrial         |
| Place Id:                               | Not reported       |
| WDID:                                   | 8 331022067        |
| Program Type:                           | Not reported       |
| Adoption Date Of Regulatory Measure:    | Not reported       |
| Effective Date Of Regulatory Measure:   | Not reported       |
| Expiration Date Of Regulatory Measure:  | Not reported       |
| Termination Date Of Regulatory Measure: | Not reported       |
| Discharge Name:                         | Not reported       |
| Discharge Address:                      | Not reported       |
| Discharge City:                         | Not reported       |
| Discharge State:                        | Not reported       |
| Discharge Zip:                          | Not reported       |
| RECEIVED DATE:                          | 3/9/2009           |
| PROCESSED DATE:                         | 3/18/2009          |
| STATUS CODE NAME:                       | Active             |
| STATUS DATE:                            | 3/18/2009          |
| PLACE SIZE:                             | 48000              |
| PLACE SIZE UNIT:                        | SqFt               |
| FACILITY CONTACT NAME:                  | Gerrit Meelker     |
| FACILITY CONTACT TITLE:                 | manager            |
| FACILITY CONTACT PHONE:                 | 951-660-9519       |
| FACILITY CONTACT PHONE EXT:             | Not reported       |
| FACILITY CONTACT EMAIL:                 | gerritdlb@AOL.COM  |
| OPERATOR NAME:                          | DLB Pallet Co      |
| OPERATOR ADDRESS:                       | Not reported       |
| OPERATOR CITY:                          | Not reported       |
| OPERATOR STATE:                         | Not reported       |
| OPERATOR ZIP:                           | Not reported       |
| OPERATOR CONTACT NAME:                  | Not reported       |
| OPERATOR CONTACT TITLE:                 | Not reported       |
| OPERATOR CONTACT PHONE:                 | Not reported       |
| OPERATOR CONTACT PHONE EXT:             | Not reported       |
| OPERATOR CONTACT EMAIL:                 | Not reported       |
| OPERATOR TYPE:                          | Private Individual |
| DEVELOPER NAME:                         | Not reported       |
| DEVELOPER ADDRESS:                      | Not reported       |
| DEVELOPER CITY:                         | Not reported       |
| DEVELOPER STATE:                        | California         |
| DEVELOPER ZIP:                          | Not reported       |
| DEVELOPER CONTACT NAME:                 | Not reported       |
| DEVELOPER CONTACT TITLE:                | Not reported       |
| CONSTYPE LINEAR UTILITY IND:            | Not reported       |
| EMERGENCY PHONE NO:                     | 999-999-9999       |
| EMERGENCY PHONE EXT:                    | Not reported       |
| CONSTYPE ABOVE GROUND IND:              | Not reported       |
| CONSTYPE BELOW GROUND IND:              | Not reported       |
| CONSTYPE CABLE LINE IND:                | Not reported       |
| CONSTYPE COMM LINE IND:                 | Not reported       |
| CONSTYPE COMMERTIAL IND:                | Not reported       |
| CONSTYPE ELECTRICAL LINE IND:           | Not reported       |

MAP FINDINGS

Map ID  
 Direction  
 Distance  
 Distance (ft.)Site

EDR ID Number

Database(s) EPA ID Number

**ORCO BLOCK CO INC (Continued)**

**1000324373**

|   |                             |
|---|-----------------------------|
| CONSTYPE GAS LINE IND:                  | Not reported                |
| CONSTYPE INDUSTRIAL IND:                | Not reported                |
| CONSTYPE OTHER DESCRIPTION:             | Not reported                |
| CONSTYPE OTHER IND:                     | Not reported                |
| CONSTYPE RECONS IND:                    | Not reported                |
| CONSTYPE RESIDENTIAL IND:               | Not reported                |
| CONSTYPE TRANSPORT IND:                 | Not reported                |
| CONSTYPE UTILITY DESCRIPTION:           | Not reported                |
| CONSTYPE UTILITY IND:                   | Not reported                |
| CONSTYPE WATER SEWER IND:               | Not reported                |
| DIR DISCHARGE USWATER IND:              | N                           |
| RECEIVING WATER NAME:                   | san sevain channel          |
| CERTIFIER NAME:                         | gerrit meelker              |
| CERTIFIER TITLE:                        | manager                     |
| CERTIFICATION DATE:                     | 19-JUN-15                   |
| PRIMARY SIC:                            | 2448-Wood Pallets and Skids |
| SECONDARY SIC:                          | Not reported                |
| TERTIARY SIC:                           | Not reported                |
|   |                             |
| Npdes Number:                           | Not reported                |
| Facility Status:                        | Not reported                |
| Agency Id:                              | Not reported                |
| Region:                                 | 8                           |
| Regulatory Measure Id:                  | 210729                      |
| Order No:                               | Not reported                |
| Regulatory Measure Type:                | Industrial                  |
| Place Id:                               | Not reported                |
| WDID:                                   | 8 331004558                 |
| Program Type:                           | Not reported                |
| Adoption Date Of Regulatory Measure:    | Not reported                |
| Effective Date Of Regulatory Measure:   | Not reported                |
| Expiration Date Of Regulatory Measure:  | Not reported                |
| Termination Date Of Regulatory Measure: | Not reported                |
| Discharge Name:                         | Not reported                |
| Discharge Address:                      | Not reported                |
| Discharge City:                         | Not reported                |
| Discharge State:                        | Not reported                |
| Discharge Zip:                          | Not reported                |
| RECEIVED DATE:                          | 5/9/2008                    |
| PROCESSED DATE:                         | 4/8/1992                    |
| STATUS CODE NAME:                       | Active                      |
| STATUS DATE:                            | 4/8/1992                    |
| PLACE SIZE:                             | 43                          |
| PLACE SIZE UNIT:                        | Acres                       |
| FACILITY CONTACT NAME:                  | Thomas L Girt               |
| FACILITY CONTACT TITLE:                 | Not reported                |
| FACILITY CONTACT PHONE:                 | 951-685-1521                |
| FACILITY CONTACT PHONE EXT:             | Not reported                |
| FACILITY CONTACT EMAIL:                 | dwayne@orco.com             |
| OPERATOR NAME:                          | Orco Block Co Inc           |
| OPERATOR ADDRESS:                       | 11100 Beach Blvd            |
| OPERATOR CITY:                          | Stanton                     |
| OPERATOR STATE:                         | California                  |
| OPERATOR ZIP:                           | 90680                       |
| OPERATOR CONTACT NAME:                  | Rick Muth                   |
| OPERATOR CONTACT TITLE:                 | President                   |
| OPERATOR CONTACT PHONE:                 | 714-527-2239                |

MAP FINDINGS

Map ID  
 Direction  
 Distance  
 Distance (ft.)Site

EDR ID Number  
 EPA ID Number

Database(s)

**ORCO BLOCK CO INC (Continued)**

**1000324373**

|   |                               |
|---|-------------------------------|
| OPERATOR CONTACT PHONE EXT:             | Not reported                  |
| OPERATOR CONTACT EMAIL:                 | rick@orco.com                 |
| OPERATOR TYPE:                          | Private Business              |
| DEVELOPER NAME:                         | Not reported                  |
| DEVELOPER ADDRESS:                      | Not reported                  |
| DEVELOPER CITY:                         | Not reported                  |
| DEVELOPER STATE:                        | California                    |
| DEVELOPER ZIP:                          | Not reported                  |
| DEVELOPER CONTACT NAME:                 | Not reported                  |
| DEVELOPER CONTACT TITLE:                | Not reported                  |
| CONSTYPE LINEAR UTILITY IND:            | Not reported                  |
| EMERGENCY PHONE NO:                     | Not reported                  |
| EMERGENCY PHONE EXT:                    | Not reported                  |
| CONSTYPE ABOVE GROUND IND:              | Not reported                  |
| CONSTYPE BELOW GROUND IND:              | Not reported                  |
| CONSTYPE CABLE LINE IND:                | Not reported                  |
| CONSTYPE COMM LINE IND:                 | Not reported                  |
| CONSTYPE COMMERTIAL IND:                | Not reported                  |
| CONSTYPE ELECTRICAL LINE IND:           | Not reported                  |
| CONSTYPE GAS LINE IND:                  | Not reported                  |
| CONSTYPE INDUSTRIAL IND:                | Not reported                  |
| CONSTYPE OTHER DESRIPTION:              | Not reported                  |
| CONSTYPE OTHER IND:                     | Not reported                  |
| CONSTYPE RECONS IND:                    | Not reported                  |
| CONSTYPE RESIDENTIAL IND:               | Not reported                  |
| CONSTYPE TRANSPORT IND:                 | Not reported                  |
| CONSTYPE UTILITY DESCRIPTION:           | Not reported                  |
| CONSTYPE UTILITY IND:                   | Not reported                  |
| CONSTYPE WATER SEWER IND:               | Not reported                  |
| DIR DISCHARGE USWATER IND:              | N                             |
| RECEIVING WATER NAME:                   | Riverside                     |
| CERTIFIER NAME:                         | Juan Hernandez                |
| CERTIFIER TITLE:                        | EH & S Coordinator            |
| CERTIFICATION DATE:                     | 10-JUN-15                     |
| PRIMARY SIC:                            | 3271-Concrete Block and Brick |
| SECONDARY SIC:                          | Not reported                  |
| TERTIARY SIC:                           | Not reported                  |
| <br>                                    |                               |
| Npdes Number:                           | CAS000001                     |
| Facility Status:                        | Active                        |
| Agency Id:                              | 0                             |
| Region:                                 | 8                             |
| Regulatory Measure Id:                  | 210729                        |
| Order No:                               | 97-03-DWQ                     |
| Regulatory Measure Type:                | Enrollee                      |
| Place Id:                               | Not reported                  |
| WDID:                                   | 8 331004558                   |
| Program Type:                           | Industrial                    |
| Adoption Date Of Regulatory Measure:    | Not reported                  |
| Effective Date Of Regulatory Measure:   | 04/08/1992                    |
| Expiration Date Of Regulatory Measure:  | Not reported                  |
| Termination Date Of Regulatory Measure: | Not reported                  |
| Discharge Name:                         | Orco Block Co Inc             |
| Discharge Address:                      | 11100 Beach Blvd              |
| Discharge City:                         | Stanton                       |
| Discharge State:                        | California                    |
| Discharge Zip:                          | 90680                         |

MAP FINDINGS

Map ID  
 Direction  
 Distance  
 Distance (ft.)Site

EDR ID Number  
 EPA ID Number

Database(s)

**ORCO BLOCK CO INC (Continued)**

**1000324373**

|                               |              |
|-------------------------------|--------------|
| RECEIVED DATE:                | Not reported |
| PROCESSED DATE:               | Not reported |
| STATUS CODE NAME:             | Not reported |
| STATUS DATE:                  | Not reported |
| PLACE SIZE:                   | Not reported |
| PLACE SIZE UNIT:              | Not reported |
| FACILITY CONTACT NAME:        | Not reported |
| FACILITY CONTACT TITLE:       | Not reported |
| FACILITY CONTACT PHONE:       | Not reported |
| FACILITY CONTACT PHONE EXT:   | Not reported |
| FACILITY CONTACT EMAIL:       | Not reported |
| OPERATOR NAME:                | Not reported |
| OPERATOR ADDRESS:             | Not reported |
| OPERATOR CITY:                | Not reported |
| OPERATOR STATE:               | Not reported |
| OPERATOR ZIP:                 | Not reported |
| OPERATOR CONTACT NAME:        | Not reported |
| OPERATOR CONTACT TITLE:       | Not reported |
| OPERATOR CONTACT PHONE:       | Not reported |
| OPERATOR CONTACT PHONE EXT:   | Not reported |
| OPERATOR CONTACT EMAIL:       | Not reported |
| OPERATOR TYPE:                | Not reported |
| DEVELOPER NAME:               | Not reported |
| DEVELOPER ADDRESS:            | Not reported |
| DEVELOPER CITY:               | Not reported |
| DEVELOPER STATE:              | Not reported |
| DEVELOPER ZIP:                | Not reported |
| DEVELOPER CONTACT NAME:       | Not reported |
| DEVELOPER CONTACT TITLE:      | Not reported |
| CONSTYPE LINEAR UTILITY IND:  | Not reported |
| EMERGENCY PHONE NO:           | Not reported |
| EMERGENCY PHONE EXT:          | Not reported |
| CONSTYPE ABOVE GROUND IND:    | Not reported |
| CONSTYPE BELOW GROUND IND:    | Not reported |
| CONSTYPE CABLE LINE IND:      | Not reported |
| CONSTYPE COMM LINE IND:       | Not reported |
| CONSTYPE COMMERTIAL IND:      | Not reported |
| CONSTYPE ELECTRICAL LINE IND: | Not reported |
| CONSTYPE GAS LINE IND:        | Not reported |
| CONSTYPE INDUSTRIAL IND:      | Not reported |
| CONSTYPE OTHER DESRIPTION:    | Not reported |
| CONSTYPE OTHER IND:           | Not reported |
| CONSTYPE RECONS IND:          | Not reported |
| CONSTYPE RESIDENTIAL IND:     | Not reported |
| CONSTYPE TRANSPORT IND:       | Not reported |
| CONSTYPE UTILITY DESCRIPTION: | Not reported |
| CONSTYPE UTILITY IND:         | Not reported |
| CONSTYPE WATER SEWER IND:     | Not reported |
| DIR DISCHARGE USWATER IND:    | Not reported |
| RECEIVING WATER NAME:         | Not reported |
| CERTIFIER NAME:               | Not reported |
| CERTIFIER TITLE:              | Not reported |
| CERTIFICATION DATE:           | Not reported |
| PRIMARY SIC:                  | Not reported |
| SECONDARY SIC:                | Not reported |
| TERTIARY SIC:                 | Not reported |

MAP FINDINGS

Map ID  
 Direction  
 Distance  
 Distance (ft.)Site

EDR ID Number

Database(s) EPA ID Number

**ORCO BLOCK CO INC (Continued)**

**1000324373**

CA FID UST:

Facility ID: 33002549  
 Regulated By: UTNKA  
 Regulated ID: 00049485  
 Cortese Code: Not reported  
 SIC Code: Not reported  
 Facility Phone: 7146851521  
 Mail To: Not reported  
 Mailing Address: 4510 RUTILE ST  
 Mailing Address 2: Not reported  
 Mailing City,St,Zip: RIVERSIDE 92509  
 Contact: Not reported  
 Contact Phone: Not reported  
 DUNS Number: Not reported  
 NPDES Number: Not reported  
 EPA ID: Not reported  
 Comments: Not reported  
 Status: Active

HIST UST:

Region: STATE  
 Facility ID: 00000049485  
 Facility Type: Other  
 Other Type: CONCRETE BLOCK MFG  
 Contact Name: JOE F. RONE  
 Telephone: 7146851521  
 Owner Name: ORCO BLOCK CO. INC.  
 Owner Address: 8042 KATELLA  
 Owner City,St,Zip: STANTON, CA 90680  
 Total Tanks: 0004

Tank Num: 001  
 Container Num: P-1-10000  
 Year Installed: 1978  
 Tank Capacity: 00010000  
 Tank Used for: PRODUCT  
 Type of Fuel: REGULAR  
 Container Construction Thickness: Not reported  
 Leak Detection: Visual

Tank Num: 002  
 Container Num: P-1-500  
 Year Installed: 1971  
 Tank Capacity: 00000500  
 Tank Used for: PRODUCT  
 Type of Fuel: UNLEADED  
 Container Construction Thickness: Not reported  
 Leak Detection: Visual

Tank Num: 003  
 Container Num: P-2-10000-  
 Year Installed: 1978  
 Tank Capacity: 00010000  
 Tank Used for: PRODUCT  
 Type of Fuel: DIESEL  
 Container Construction Thickness: Not reported

MAP FINDINGS

Map ID  
 Direction  
 Distance  
 Distance (ft.)Site

EDR ID Number  
 EPA ID Number

Database(s)

**ORCO BLOCK CO INC (Continued)**

**1000324373**

Leak Detection: Visual  
 Tank Num: 004  
 Container Num: P-2-10000-  
 Year Installed: 1978  
 Tank Capacity: 00010000  
 Tank Used for: PRODUCT  
 Type of Fuel: DIESEL  
 Container Construction Thickness: Not reported  
 Leak Detection: Visual

**SWEEPS UST:**

Status: Active  
 Comp Number: 49485  
 Number: 1  
 Board Of Equalization: 44-015762  
 Referral Date: 11-17-92  
 Action Date: 11-17-92  
 Created Date: 02-29-88  
 Owner Tank Id: J-391637  
 SWRCB Tank Id: 33-000-049485-000005  
 Tank Status: A  
 Capacity: 10000  
 Active Date: 11-17-92  
 Tank Use: M.V. FUEL  
 STG: P  
 Content: LEADED  
 Number Of Tanks: 2

Status: Active  
 Comp Number: 49485  
 Number: 1  
 Board Of Equalization: 44-015762  
 Referral Date: 11-17-92  
 Action Date: 11-17-92  
 Created Date: 02-29-88  
 Owner Tank Id: J-391633  
 SWRCB Tank Id: 33-000-049485-000006  
 Tank Status: A  
 Capacity: 10000  
 Active Date: 11-17-92  
 Tank Use: M.V. FUEL  
 STG: P  
 Content: DIESEL  
 Number Of Tanks: Not reported

**EMI:**

Year: 1987  
 County Code: 33  
 Air Basin: SC  
 Facility ID: 24046  
 Air District Name: SC  
 SIC Code: 2221  
 Air District Name: SOUTH COAST AQMD  
 Community Health Air Pollution Info System: Not reported  
 Consolidated Emission Reporting Rule: Not reported

MAP FINDINGS

Map ID  
 Direction  
 Distance  
 Distance (ft.)Site

EDR ID Number  
 EPA ID Number

Database(s)

**ORCO BLOCK CO INC (Continued)**

**1000324373**

Total Organic Hydrocarbon Gases Tons/Yr: 5  
 Reactive Organic Gases Tons/Yr: 4  
 Carbon Monoxide Emissions Tons/Yr: 49  
 NOX - Oxides of Nitrogen Tons/Yr: 10  
 SOX - Oxides of Sulphur Tons/Yr: 1  
 Particulate Matter Tons/Yr: 1  
 Part. Matter 10 Micrometers & Smlr Tons/Yr: 1

Year: 1990  
 County Code: 33  
 Air Basin: SC  
 Facility ID: 24046  
 Air District Name: SC  
 SIC Code: 2221  
 Air District Name: SOUTH COAST AQMD  
 Community Health Air Pollution Info System: Not reported  
 Consolidated Emission Reporting Rule: Not reported  
 Total Organic Hydrocarbon Gases Tons/Yr: 2  
 Reactive Organic Gases Tons/Yr: 2  
 Carbon Monoxide Emissions Tons/Yr: 34  
 NOX - Oxides of Nitrogen Tons/Yr: 3  
 SOX - Oxides of Sulphur Tons/Yr: 0  
 Particulate Matter Tons/Yr: 0  
 Part. Matter 10 Micrometers & Smlr Tons/Yr: 0

Year: 1995  
 County Code: 33  
 Air Basin: SC  
 Facility ID: 24046  
 Air District Name: SC  
 SIC Code: 3271  
 Air District Name: SOUTH COAST AQMD  
 Community Health Air Pollution Info System: Not reported  
 Consolidated Emission Reporting Rule: Not reported  
 Total Organic Hydrocarbon Gases Tons/Yr: 7  
 Reactive Organic Gases Tons/Yr: 7  
 Carbon Monoxide Emissions Tons/Yr: 30  
 NOX - Oxides of Nitrogen Tons/Yr: 2  
 SOX - Oxides of Sulphur Tons/Yr: 0  
 Particulate Matter Tons/Yr: 0  
 Part. Matter 10 Micrometers & Smlr Tons/Yr: 0

Year: 2002  
 County Code: 33  
 Air Basin: SC  
 Facility ID: 24046  
 Air District Name: SC  
 SIC Code: 3271  
 Air District Name: SOUTH COAST AQMD  
 Community Health Air Pollution Info System: Not reported  
 Consolidated Emission Reporting Rule: Not reported  
 Total Organic Hydrocarbon Gases Tons/Yr: 0  
 Reactive Organic Gases Tons/Yr: 0  
 Carbon Monoxide Emissions Tons/Yr: 2  
 NOX - Oxides of Nitrogen Tons/Yr: 2  
 SOX - Oxides of Sulphur Tons/Yr: 0  
 Particulate Matter Tons/Yr: 1



MAP FINDINGS

Map ID  
 Direction  
 Distance  
 Distance (ft.)Site

EDR ID Number

Database(s) EPA ID Number

**ORCO BLOCK CO INC (Continued)**

**1000324373**

Part. Matter 10 Micrometers & Smlr Tons/Yr: 0

Year: 2003  
 County Code: 33  
 Air Basin: SC  
 Facility ID: 24046  
 Air District Name: SC  
 SIC Code: 3271  
 Air District Name: SOUTH COAST AQMD  
 Community Health Air Pollution Info System: Not reported  
 Consolidated Emission Reporting Rule: Not reported  
 Total Organic Hydrocarbon Gases Tons/Yr: 0  
 Reactive Organic Gases Tons/Yr: 0  
 Carbon Monoxide Emissions Tons/Yr: 2  
 NOX - Oxides of Nitrogen Tons/Yr: 2  
 SOX - Oxides of Sulphur Tons/Yr: 0  
 Particulate Matter Tons/Yr: 1  
 Part. Matter 10 Micrometers & Smlr Tons/Yr: 0

Year: 2004  
 County Code: 33  
 Air Basin: SC  
 Facility ID: 24046  
 Air District Name: SC  
 SIC Code: 3271  
 Air District Name: SOUTH COAST AQMD  
 Community Health Air Pollution Info System: Not reported  
 Consolidated Emission Reporting Rule: Not reported  
 Total Organic Hydrocarbon Gases Tons/Yr: 0.21808  
 Reactive Organic Gases Tons/Yr: 0.17  
 Carbon Monoxide Emissions Tons/Yr: 1.91598  
 NOX - Oxides of Nitrogen Tons/Yr: 1.62822  
 SOX - Oxides of Sulphur Tons/Yr: 0.014691  
 Particulate Matter Tons/Yr: 0.620647  
 Part. Matter 10 Micrometers & Smlr Tons/Yr: 0.37

Year: 2006  
 County Code: 33  
 Air Basin: SC  
 Facility ID: 24046  
 Air District Name: SC  
 SIC Code: 3990  
 Air District Name: SOUTH COAST AQMD  
 Community Health Air Pollution Info System: Not reported  
 Consolidated Emission Reporting Rule: Not reported  
 Total Organic Hydrocarbon Gases Tons/Yr: .1007597646794923183  
 Reactive Organic Gases Tons/Yr: .079  
 Carbon Monoxide Emissions Tons/Yr: .678  
 NOX - Oxides of Nitrogen Tons/Yr: 1.3  
 SOX - Oxides of Sulphur Tons/Yr: .006  
 Particulate Matter Tons/Yr: .958  
 Part. Matter 10 Micrometers & Smlr Tons/Yr: .487828

Year: 2007  
 County Code: 33  
 Air Basin: SC  
 Facility ID: 24046

MAP FINDINGS

Map ID  
 Direction  
 Distance  
 Distance (ft.)Site

EDR ID Number  
 EPA ID Number

Database(s)

**ORCO BLOCK CO INC (Continued)**

**1000324373**

Air District Name: SC  
 SIC Code: 3990  
 Air District Name: SOUTH COAST AQMD  
 Community Health Air Pollution Info System: Not reported  
 Consolidated Emission Reporting Rule: Not reported  
 Total Organic Hydrocarbon Gases Tons/Yr: .0990385575337374469  
 Reactive Organic Gases Tons/Yr: .079  
 Carbon Monoxide Emissions Tons/Yr: .678  
 NOX - Oxides of Nitrogen Tons/Yr: 1.3  
 SOX - Oxides of Sulphur Tons/Yr: .006  
 Particulate Matter Tons/Yr: .958  
 Part. Matter 10 Micrometers & Smlr Tons/Yr: .487828

Year: 2011  
 County Code: 33  
 Air Basin: SC  
 Facility ID: 24046  
 Air District Name: SC  
 SIC Code: 3251  
 Air District Name: SOUTH COAST AQMD  
 Community Health Air Pollution Info System: Not reported  
 Consolidated Emission Reporting Rule: Not reported  
 Total Organic Hydrocarbon Gases Tons/Yr: 0.073912525575  
 Reactive Organic Gases Tons/Yr: 0.05632  
 Carbon Monoxide Emissions Tons/Yr: 0.42629  
 NOX - Oxides of Nitrogen Tons/Yr: 0.58132  
 SOX - Oxides of Sulphur Tons/Yr: 0.00334  
 Particulate Matter Tons/Yr: 0.36283  
 Part. Matter 10 Micrometers & Smlr Tons/Yr: 0.2873697

**28 ORCO BLOCK COMPANY, INC.  
 4510 RUTILE ST  
 RIVERSIDE, CA 92509**

**UST U003659500  
 N/A**

UST:  
 Facility ID: 557  
 Permitting Agency: RIVERSIDE COUNTY  
 Latitude: 34.0077695  
 Longitude: -117.4934567

RIVERSIDE CO. UST:  
 Region: RIVERSIDE  
 Total Tanks: 2

**29 BAR NONE AUCTION  
 4510 MUTH WAY  
 JURUPA VALLEY, CA 92509**

**NPDES S117542476  
 N/A**

NPDES:  
 Npdes Number: Not reported  
 Facility Status: Not reported  
 Agency Id: Not reported  
 Region: 8  
 Regulatory Measure Id: 451922  
 Order No: Not reported  
 Regulatory Measure Type: Industrial

MAP FINDINGS

Map ID  
 Direction  
 Distance  
 Distance (ft.)Site

EDR ID Number  
 EPA ID Number

Database(s)

**BAR NONE AUCTION (Continued)**

**S117542476**

|   |                          |
|---|--------------------------|
| Place Id:                               | Not reported             |
| WDID:                                   | 8 331025231              |
| Program Type:                           | Not reported             |
| Adoption Date Of Regulatory Measure:    | Not reported             |
| Effective Date Of Regulatory Measure:   | Not reported             |
| Expiration Date Of Regulatory Measure:  | Not reported             |
| Termination Date Of Regulatory Measure: | Not reported             |
| Discharge Name:                         | Not reported             |
| Discharge Address:                      | Not reported             |
| Discharge City:                         | Not reported             |
| Discharge State:                        | Not reported             |
| Discharge Zip:                          | Not reported             |
| RECEIVED DATE:                          | 1/6/2015                 |
| PROCESSED DATE:                         | 1/6/2015                 |
| STATUS CODE NAME:                       | Active                   |
| STATUS DATE:                            | 1/6/2015                 |
| PLACE SIZE:                             | 13.48                    |
| PLACE SIZE UNIT:                        | Acres                    |
| FACILITY CONTACT NAME:                  | Joseph Zeb Seidel        |
| FACILITY CONTACT TITLE:                 | President                |
| FACILITY CONTACT PHONE:                 | 916-265-2488             |
| FACILITY CONTACT PHONE EXT:             | Not reported             |
| FACILITY CONTACT EMAIL:                 | Not reported             |
| OPERATOR NAME:                          | Bar None Enterprises Inc |
| OPERATOR ADDRESS:                       | 2440 Gold River Road     |
| OPERATOR CITY:                          | Rancho Cordova           |
| OPERATOR STATE:                         | California               |
| OPERATOR ZIP:                           | 95670                    |
| OPERATOR CONTACT NAME:                  | Joseph Zeb Seidel        |
| OPERATOR CONTACT TITLE:                 | President                |
| OPERATOR CONTACT PHONE:                 | 916-265-2488             |
| OPERATOR CONTACT PHONE EXT:             | Not reported             |
| OPERATOR CONTACT EMAIL:                 | Not reported             |
| OPERATOR TYPE:                          | Private Business         |
| DEVELOPER NAME:                         | Not reported             |
| DEVELOPER ADDRESS:                      | Not reported             |
| DEVELOPER CITY:                         | Not reported             |
| DEVELOPER STATE:                        | California               |
| DEVELOPER ZIP:                          | Not reported             |
| DEVELOPER CONTACT NAME:                 | Not reported             |
| DEVELOPER CONTACT TITLE:                | Not reported             |
| CONSTYPE LINEAR UTILITY IND:            | Not reported             |
| EMERGENCY PHONE NO:                     | Not reported             |
| EMERGENCY PHONE EXT:                    | Not reported             |
| CONSTYPE ABOVE GROUND IND:              | Not reported             |
| CONSTYPE BELOW GROUND IND:              | Not reported             |
| CONSTYPE CABLE LINE IND:                | Not reported             |
| CONSTYPE COMM LINE IND:                 | Not reported             |
| CONSTYPE COMMERTIAL IND:                | Not reported             |
| CONSTYPE ELECTRICAL LINE IND:           | Not reported             |
| CONSTYPE GAS LINE IND:                  | Not reported             |
| CONSTYPE INDUSTRIAL IND:                | Not reported             |
| CONSTYPE OTHER DESRIPTION:              | Not reported             |
| CONSTYPE OTHER IND:                     | Not reported             |
| CONSTYPE RECONS IND:                    | Not reported             |
| CONSTYPE RESIDENTIAL IND:               | Not reported             |
| CONSTYPE TRANSPORT IND:                 | Not reported             |

MAP FINDINGS

Map ID  
 Direction  
 Distance  
 Distance (ft.)Site

EDR ID Number  
 EPA ID Number

Database(s)

**BAR NONE AUCTION (Continued)**

**S117542476**

|   |  |
|---|--|
| CONSTYPE UTILITY DESCRIPTION:           | Not reported   |
| CONSTYPE UTILITY IND:                   | Not reported   |
| CONSTYPE WATER SEWER IND:               | Not reported   |
| DIR DISCHARGE USWATER IND:              | N  |
| RECEIVING WATER NAME:                   | Storm water discharges over adjacent properties or right of ways |
| CERTIFIER NAME:                         | Not reported   |
| CERTIFIER TITLE:                        | Not reported   |
| CERTIFICATION DATE:                     | Not reported   |
| PRIMARY SIC:                            | 5015-Motor Vehicle Parts, Used                                   |
| SECONDARY SIC:                          | Not reported   |
| TERTIARY SIC:                           | Not reported   |
| <br>                                    |  |
| Npdes Number:                           | CAS000001  |
| Facility Status:                        | Active   |
| Agency Id:                              | 0  |
| Region:                                 | 8  |
| Regulatory Measure Id:                  | 451922   |
| Order No:                               | 97-03-DWQ  |
| Regulatory Measure Type:                | Enrollee   |
| Place Id:                               | Not reported   |
| WDID:                                   | 8 331025231  |
| Program Type:                           | Industrial   |
| Adoption Date Of Regulatory Measure:    | Not reported   |
| Effective Date Of Regulatory Measure:   | 01/06/2015   |
| Expiration Date Of Regulatory Measure:  | Not reported   |
| Termination Date Of Regulatory Measure: | Not reported   |
| Discharge Name:                         | Bar None Enterprises Inc   |
| Discharge Address:                      | 2440 Gold River Road   |
| Discharge City:                         | Rancho Cordova   |
| Discharge State:                        | California   |
| Discharge Zip:                          | 95670  |
| RECEIVED DATE:                          | Not reported   |
| PROCESSED DATE:                         | Not reported   |
| STATUS CODE NAME:                       | Not reported   |
| STATUS DATE:                            | Not reported   |
| PLACE SIZE:                             | Not reported   |
| PLACE SIZE UNIT:                        | Not reported   |
| FACILITY CONTACT NAME:                  | Not reported   |
| FACILITY CONTACT TITLE:                 | Not reported   |
| FACILITY CONTACT PHONE:                 | Not reported   |
| FACILITY CONTACT PHONE EXT:             | Not reported   |
| FACILITY CONTACT EMAIL:                 | Not reported   |
| OPERATOR NAME:                          | Not reported   |
| OPERATOR ADDRESS:                       | Not reported   |
| OPERATOR CITY:                          | Not reported   |
| OPERATOR STATE:                         | Not reported   |
| OPERATOR ZIP:                           | Not reported   |
| OPERATOR CONTACT NAME:                  | Not reported   |
| OPERATOR CONTACT TITLE:                 | Not reported   |
| OPERATOR CONTACT PHONE:                 | Not reported   |
| OPERATOR CONTACT PHONE EXT:             | Not reported   |
| OPERATOR CONTACT EMAIL:                 | Not reported   |
| OPERATOR TYPE:                          | Not reported   |
| DEVELOPER NAME:                         | Not reported   |
| DEVELOPER ADDRESS:                      | Not reported   |
| DEVELOPER CITY:                         | Not reported   |
| DEVELOPER STATE:                        | Not reported   |

MAP FINDINGS

Map ID  
 Direction  
 Distance  
 Distance (ft.)Site

EDR ID Number  
 EPA ID Number

Database(s)

**BAR NONE AUCTION (Continued)**

**S117542476**

DEVELOPER ZIP: Not reported  
 DEVELOPER CONTACT NAME: Not reported  
 DEVELOPER CONTACT TITLE: Not reported  
 CONSTYPE LINEAR UTILITY IND: Not reported  
 EMERGENCY PHONE NO: Not reported  
 EMERGENCY PHONE EXT: Not reported  
 CONSTYPE ABOVE GROUND IND: Not reported  
 CONSTYPE BELOW GROUND IND: Not reported  
 CONSTYPE CABLE LINE IND: Not reported  
 CONSTYPE COMM LINE IND: Not reported  
 CONSTYPE COMMERTIAL IND: Not reported  
 CONSTYPE ELECTRICAL LINE IND: Not reported  
 CONSTYPE GAS LINE IND: Not reported  
 CONSTYPE INDUSTRIAL IND: Not reported  
 CONSTYPE OTHER DESCRIPTION: Not reported  
 CONSTYPE OTHER IND: Not reported  
 CONSTYPE RECONS IND: Not reported  
 CONSTYPE RESIDENTIAL IND: Not reported  
 CONSTYPE TRANSPORT IND: Not reported  
 CONSTYPE UTILITY DESCRIPTION: Not reported  
 CONSTYPE UTILITY IND: Not reported  
 CONSTYPE WATER SEWER IND: Not reported  
 DIR DISCHARGE USWATER IND: Not reported  
 RECEIVING WATER NAME: Not reported  
 CERTIFIER NAME: Not reported  
 CERTIFIER TITLE: Not reported  
 CERTIFICATION DATE: Not reported  
 PRIMARY SIC: Not reported  
 SECONDARY SIC: Not reported  
 TERTIARY SIC: Not reported

30

**MIRA LOMA ARCO  
 10015 BELLGRAVE AVE  
 RIVERSIDE, CA 92509**

**RCRA-SQG 1004678068  
 FINDS CAR000104729  
 HAZNET**

RCRA-SQG:

Date form received by agency: 09/05/2001  
 Facility name: MIRA LOMA ARCO  
 Facility address: 10015 BELLGRAVE AVE  
 RIVERSIDE, CA 92509  
 EPA ID: CAR000104729  
 Contact: DIANA FLORES  
 Contact address: 10015 BELLGRAVE AVE  
 RIVERSIDE, CA 92509  
 Contact country: US  
 Contact telephone: (909) 685-5949  
 Contact email: Not reported  
 EPA Region: 09  
 Classification: Small Small Quantity Generator  
 Description: Handler: generates more than 100 and less than 1000 kg of hazardous waste during any calendar month and accumulates less than 6000 kg of hazardous waste at any time; or generates 100 kg or less of hazardous waste during any calendar month, and accumulates more than 1000 kg of hazardous waste at any time

Owner/Operator Summary:

Owner/operator name: MODICA SPECK L L C

MAP FINDINGS

Map ID  
 Direction  
 Distance  
 Distance (ft.)Site

EDR ID Number

Database(s) EPA ID Number

**MIRA LOMA ARCO (Continued)**

**1004678068**

Owner/operator address: 3982 RICE RD  
 RIVERSIDE, CA 92506  
 Owner/operator country: Not reported  
 Owner/operator telephone: (909) 685-5949  
 Legal status: Private  
 Owner/Operator Type: Owner  
 Owner/Op start date: Not reported  
 Owner/Op end date: Not reported

Handler Activities Summary:

U.S. importer of hazardous waste: No  
 Mixed waste (haz. and radioactive): No  
 Recycler of hazardous waste: No  
 Transporter of hazardous waste: No  
 Treater, storer or disposer of HW: No  
 Underground injection activity: No  
 On-site burner exemption: No  
 Furnace exemption: No  
 Used oil fuel burner: No  
 Used oil processor: No  
 User oil refiner: No  
 Used oil fuel marketer to burner: No  
 Used oil Specification marketer: No  
 Used oil transfer facility: No  
 Used oil transporter: No

. Waste code: D000  
 . Waste name: Not Defined  
  
 . Waste code: D018  
 . Waste name: BENZENE

Violation Status: No violations found

FINDS:

Registry ID: 110012251669

Environmental Interest/Information System

RCRAInfo is a national information system that supports the Resource Conservation and Recovery Act (RCRA) program through the tracking of events and activities related to facilities that generate, transport, and treat, store, or dispose of hazardous waste. RCRAInfo allows RCRA program staff to track the notification, permit, compliance, and corrective action activities required under RCRA.

HAZNET:

envid: 1004678068  
 Year: 2001  
 GEPaid: CAR000104729  
 Contact: Diana Flores  
 Telephone: 9096855949  
 Mailing Name: Not reported  
 Mailing Address: 10015 Bellgrave Ave  
 Mailing City,St,Zip: Riverside, CA 92509  
 Gen County: Not reported

MAP FINDINGS

Map ID  
 Direction  
 Distance  
 Distance (ft.)Site

EDR ID Number  
 EPA ID Number

Database(s)

**MIRA LOMA ARCO (Continued)**

**1004678068**

TSD EPA ID: CAD008302903  
 TSD County: Not reported  
 Waste Category: Other organic solids  
 Disposal Method: Transfer Station  
 Tons: 0.03  
 Facility County: Riverside

30

CHMIRS S106396732  
 N/A

**10015 BELLEGRAVE AVE  
 MIRA LOMA, CA**

CHMIRS:

OES Incident Number: 3-4722  
 OES notification: 09/12/2003  
 OES Date: Not reported  
 OES Time: Not reported  
**Date Completed: Not reported**  
 Property Use: Not reported  
 Agency Id Number: Not reported  
 Agency Incident Number: Not reported  
 Time Notified: Not reported  
 Time Completed: Not reported  
 Surrounding Area: Not reported  
 Estimated Temperature: Not reported  
 Property Management: Not reported  
 More Than Two Substances Involved?: Not reported  
 Resp Agncy Personel # Of Decontaminated: Not reported  
 Responding Agency Personel # Of Injuries: Not reported  
 Responding Agency Personel # Of Fatalities: Not reported  
 Others Number Of Decontaminated: Not reported  
 Others Number Of Injuries: Not reported  
 Others Number Of Fatalities: Not reported  
 Vehicle Make/year: Not reported  
 Vehicle License Number: Not reported  
 Vehicle State: Not reported  
 Vehicle Id Number: Not reported  
 CA DOT PUC/ICC Number: Not reported  
 Company Name: Not reported  
 Reporting Officer Name/ID: Not reported  
 Report Date: Not reported  
 Facility Telephone: Not reported  
 Waterway Involved: No  
 Waterway: Not reported  
 Spill Site: Not reported  
 Cleanup By: Contractor  
 Containment: Not reported  
 What Happened: Not reported  
 Type: Not reported  
 Measure: Not reported  
 Other: Not reported  
 Date/Time: Not reported  
 Year: 2003  
 Agency: Riverside Co Fire Dept  
 Incident Date: 9/12/200312:00:00 AM  
 Admin Agency: Riverside County Environmental Health  
 Amount: Not reported  
 Contained: Yes  
 Site Type: Service Station

MAP FINDINGS

Map ID  
 Direction  
 Distance  
 Distance (ft.)Site

EDR ID Number  
 EPA ID Number

Database(s)

(Continued)

S106396732

|                        |  |
|------------------------|--|
| E Date:                | Not reported                             |
| Substance:             | Diesel                                   |
| Gallons:               | 50                                       |
| Unknown:               | 0  |
| Substance #2:          | Not reported                             |
| Substance #3:          | Not reported                             |
| Evacuations:           | 0  |
| Number of Injuries:    | 0  |
| Number of Fatalities:  | 0  |
| #1 Pipeline:           | Not reported                             |
| #2 Pipeline:           | Not reported                             |
| #3 Pipeline:           | Not reported                             |
| #1 Vessel >= 300 Tons: | Not reported                             |
| #2 Vessel >= 300 Tons: | Not reported                             |
| #3 Vessel >= 300 Tons: | Not reported                             |
| Evacs:                 | Not reported                             |
| Injuries:              | Not reported                             |
| Fatals:                | Not reported                             |
| Comments:              | Not reported                             |
| Description:           | Substance was released from a fuel pump. |

30

**ARCO/CHURCH'S CHICKEN**  
**10015 BELLEGRAVE AVE**  
**JURUPA VALLEY, CA 92509**

UST U003839100  
 N/A

RIVERSIDE CO. UST:  
 Region: RIVERSIDE  
 Total Tanks: 4

30

**10015 BELLGRAVE**  
**RIVERSIDE, CA**

CHMIRS S109035391  
 N/A

CHMIRS:  
 OES Incident Number: 6-1161  
 OES notification: 02/24/2006  
 OES Date: Not reported  
 OES Time: Not reported  
**Date Completed: Not reported**  
 Property Use: Not reported  
 Agency Id Number: Not reported  
 Agency Incident Number: Not reported  
 Time Notified: Not reported  
 Time Completed: Not reported  
 Surrounding Area: Not reported  
 Estimated Temperature: Not reported  
 Property Management: Not reported  
 More Than Two Substances Involved?: Not reported  
 Resp Agncy Personel # Of Decontaminated: Not reported  
 Responding Agency Personel # Of Injuries: Not reported  
 Responding Agency Personel # Of Fatalities: Not reported  
 Others Number Of Decontaminated: Not reported  
 Others Number Of Injuries: Not reported



MAP FINDINGS

Map ID  
 Direction  
 Distance  
 Distance (ft.)Site

EDR ID Number

Database(s) EPA ID Number

(Continued)

S109035391

|                              |   |
|------------------------------|---|
| Others Number Of Fatalities: | Not reported  |
| Vehicle Make/year:           | Not reported  |
| Vehicle License Number:      | Not reported  |
| Vehicle State:               | Not reported  |
| Vehicle Id Number:           | Not reported  |
| CA DOT PUC/ICC Number:       | Not reported  |
| Company Name:                | Not reported  |
| Reporting Officer Name/ID:   | Not reported  |
| Report Date:                 | Not reported  |
| Facility Telephone:          | Not reported  |
| Waterway Involved:           | Not reported  |
| Waterway:                    | Storm Drain   |
| Spill Site:                  | Not reported  |
| Cleanup By:                  | n/a   |
| Containment:                 | Not reported  |
| What Happened:               | Not reported  |
| Type:                        | Not reported  |
| Measure:                     | Not reported  |
| Other:                       | Not reported  |
| Date/Time:                   | Not reported  |
| Year:                        | 2006  |
| Agency:                      | Rivsdide Co Haz Mat   |
| Incident Date:               | 2/24/2006 12:00:00 AM   |
| Admin Agency:                | Riverside City Fire Department  |
| Amount:                      | Not reported  |
| Contained:                   | Yes   |
| Site Type:                   | Service Station   |
| E Date:                      | Not reported  |
| Substance:                   | Diesel  |
| Gallons:                     | 0.000000  |
| Unknown:                     | 0   |
| Substance #2:                | Not reported  |
| Substance #3:                | Not reported  |
| Evacuations:                 | 0   |
| Number of Injuries:          | 0   |
| Number of Fatalities:        | 0   |
| #1 Pipeline:                 | Not reported  |
| #2 Pipeline:                 | Not reported  |
| #3 Pipeline:                 | Not reported  |
| #1 Vessel >= 300 Tons:       | Not reported  |
| #2 Vessel >= 300 Tons:       | Not reported  |
| #3 Vessel >= 300 Tons:       | Not reported  |
| Evacs:                       | Not reported  |
| Injuries:                    | Not reported  |
| Fatals:                      | Not reported  |
| Comments:                    | Not reported  |
| Description:                 | Per caller, an overfill of a vehicle caused the release. This occurred at an unknown date and time. |

MAP FINDINGS

Map ID  
 Direction  
 Distance  
 Distance (ft.)Site

EDR ID Number  
 Database(s) EPA ID Number

---

**31 MIRA LOMA ARCO AM/PM HAZNET S113130084**  
**10015 BELLEGRAVE AVE N/A**  
**RIVERSIDE, CA 92509**

HAZNET:

envid: S113130084  
 Year: 2008  
 GEPAID: CAL000278158  
 Contact: DIANA FLORES  
 Telephone: 9516859549  
 Mailing Name: Not reported  
 Mailing Address: 3762 HENDERSON PL  
 Mailing City,St,Zip: CLAREMONT, CA 91711  
 Gen County: Not reported  
 TSD EPA ID: CAD981696420  
 TSD County: Not reported  
 Waste Category: Unspecified oil-containing waste  
 Disposal Method: Storage, Bulking, And/Or Transfer Off Site--No Treatment/Reovery (H010-H129) Or (H131-H135)  
 Tons: 0.27105  
 Facility County: Riverside

envid: S113130084  
 Year: 2008  
 GEPAID: CAL000278158  
 Contact: DIANA FLORES  
 Telephone: 9516859549  
 Mailing Name: Not reported  
 Mailing Address: 3762 HENDERSON PL  
 Mailing City,St,Zip: CLAREMONT, CA 91711  
 Gen County: Not reported  
 TSD EPA ID: AZR000501510  
 TSD County: Not reported  
 Waste Category: Other organic solids  
 Disposal Method: Storage, Bulking, And/Or Transfer Off Site--No Treatment/Reovery (H010-H129) Or (H131-H135)  
 Tons: 0.15  
 Facility County: Riverside

envid: S113130084  
 Year: 2007  
 GEPAID: CAL000278158  
 Contact: DIANA FLORES  
 Telephone: 9516859549  
 Mailing Name: Not reported  
 Mailing Address: 3762 HENDERSON PL  
 Mailing City,St,Zip: CLAREMONT, CA 91711  
 Gen County: Not reported  
 TSD EPA ID: CAD981696420  
 TSD County: Not reported  
 Waste Category: Unspecified oil-containing waste  
 Disposal Method: Storage, Bulking, And/Or Transfer Off Site--No Treatment/Reovery (H010-H129) Or (H131-H135)  
 Tons: 1.52  
 Facility County: Riverside

envid: S113130084  
 Year: 2007  
 GEPAID: CAL000278158

MAP FINDINGS

Map ID  
 Direction  
 Distance  
 Distance (ft.)Site

EDR ID Number  
 EPA ID Number

Database(s)

**MIRA LOMA ARCO AM/PM (Continued)**

**S113130084**

Contact: DIANA FLORES  
 Telephone: 9516859549  
 Mailing Name: Not reported  
 Mailing Address: 3762 HENDERSON PL  
 Mailing City,St,Zip: CLAREMONT, CA 91711  
 Gen County: Not reported  
 TSD EPA ID: AZR000501510  
 TSD County: Not reported  
 Waste Category: Other organic solids  
 Disposal Method: Storage, Bulking, And/Or Transfer Off Site--No Treatment/Reovery (H010-H129) Or (H131-H135)  
 Tons: 0.35  
 Facility County: Riverside

envid: S113130084  
 Year: 2006  
 GEPAID: CAL000278158  
 Contact: DIANA FLORES  
 Telephone: 9516859549  
 Mailing Name: Not reported  
 Mailing Address: 3762 HENDERSON PL  
 Mailing City,St,Zip: CLAREMONT, CA 91711  
 Gen County: Not reported  
 TSD EPA ID: AZR000501510  
 TSD County: Not reported  
 Waste Category: Unspecified oil-containing waste  
 Disposal Method: Storage, Bulking, And/Or Transfer Off Site--No Treatment/Reovery (H010-H129) Or (H131-H135)  
 Tons: 0.08  
 Facility County: Riverside

Click this hyperlink while viewing on your computer to access 8 additional CA\_HAZNET: record(s) in the EDR Site Report.

31

EDR US Hist Auto Stat 1015121353  
 N/A

**10015 BELLEGRAVE AVE  
 RIVERSIDE, CA 92509**

EDR Historical Auto Stations:

Name: MIRALOMA ARCO AM PM  
 Year: 2003  
 Address: 10015 BELLEGRAVE AVE

Name: MIRA LOMA ARCO  
 Year: 2004  
 Address: 10015 BELLEGRAVE AVE

Name: MIRALOMA ARCO A M P M  
 Year: 2005  
 Address: 10015 BELLEGRAVE AVE

Name: MIRALOMA ARCO AM PM  
 Year: 2006  
 Address: 10015 BELLEGRAVE AVE

Name: MIRALOMA ARCO A M P M  
 Year: 2007  
 Address: 10015 BELLEGRAVE AVE

MAP FINDINGS

Map ID  
Direction  
Distance  
Distance (ft.)Site

EDR ID Number  
EPA ID Number

Database(s)

(Continued)

1015121353

Name: MIRALOMA ARCO A M P M  
Year: 2008  
Address: 10015 BELLEGRAVE AVE

Name: MIRALOMA ARCO A M P M  
Year: 2009  
Address: 10015 BELLEGRAVE AVE

31

**APS MIRA LOMA INC  
10015 BELLEGRAVE AVE  
RIVERSIDE, CA 92509**

**HAZNET S113152859  
N/A**

HAZNET:

envid: S113152859  
Year: 2012  
GEPaid: CAL000333275  
Contact: AMIT SALHOTRA  
Telephone: 9516855949  
Mailing Name: Not reported  
Mailing Address: 10015 BELLEGRAVE AVE  
Mailing City,St,Zip: RIVERSIDE, CA 925090000  
Gen County: Riverside  
TSD EPA ID: AZR000501510  
TSD County: 99  
Waste Category: Not reported  
Disposal Method: Storage, Bulking, And/Or Transfer Off Site--No Treatment/Reovery (H010-H129) Or (H131-H135)  
Tons: 0.21  
Facility County: Riverside

envid: S113152859  
Year: 2012  
GEPaid: CAL000333275  
Contact: AMIT SALHOTRA  
Telephone: 9516855949  
Mailing Name: Not reported  
Mailing Address: 10015 BELLEGRAVE AVE  
Mailing City,St,Zip: RIVERSIDE, CA 925090000  
Gen County: Riverside  
TSD EPA ID: AZR000501510  
TSD County: 99  
Waste Category: Not reported  
Disposal Method: Storage, Bulking, And/Or Transfer Off Site--No Treatment/Reovery (H010-H129) Or (H131-H135)  
Tons: 0.21  
Facility County: Riverside

envid: S113152859  
Year: 2011  
GEPaid: CAL000333275  
Contact: AMIT SALHOTRA  
Telephone: 9516855949  
Mailing Name: Not reported  
Mailing Address: 10015 BELLEGRAVE AVE  
Mailing City,St,Zip: RIVERSIDE, CA 925090000  
Gen County: Not reported  
TSD EPA ID: CAD981696420  
TSD County: Not reported

MAP FINDINGS

Map ID  
Direction  
Distance  
Distance (ft.)Site

EDR ID Number  
EPA ID Number

Database(s)

**APS MIRA LOMA INC (Continued)**

**S113152859**

Waste Category: Unspecified oil-containing waste  
Disposal Method: Storage, Bulking, And/Or Transfer Off Site--No Treatment/Reovery  
(H010-H129) Or (H131-H135)  
Tons: 0.0834  
Facility County: Riverside

envid: S113152859  
Year: 2011  
GEPaid: CAL000333275  
Contact: AMIT SALHOTRA  
Telephone: 9516855949  
Mailing Name: Not reported  
Mailing Address: 10015 BELLEGRAVE AVE  
Mailing City,St,Zip: RIVERSIDE, CA 925090000  
Gen County: Not reported  
TSD EPA ID: AZR000501510  
TSD County: Not reported  
Waste Category: Other organic solids  
Disposal Method: Storage, Bulking, And/Or Transfer Off Site--No Treatment/Reovery  
(H010-H129) Or (H131-H135)  
Tons: 0.2  
Facility County: Riverside

envid: S113152859  
Year: 2011  
GEPaid: CAL000333275  
Contact: AMIT SALHOTRA  
Telephone: 9516855949  
Mailing Name: Not reported  
Mailing Address: 10015 BELLEGRAVE AVE  
Mailing City,St,Zip: RIVERSIDE, CA 925090000  
Gen County: Not reported  
TSD EPA ID: AZR000501510  
TSD County: Not reported  
Waste Category: Other organic solids  
Disposal Method: Storage, Bulking, And/Or Transfer Off Site--No Treatment/Reovery  
(H010-H129) Or (H131-H135)  
Tons: 0.2  
Facility County: Riverside

[Click this hyperlink](#) while viewing on your computer to access  
17 additional CA\_HAZNET: record(s) in the EDR Site Report.

32

**MODICA-SPECK LLC  
10055 BELLEGRAVE UNIT A  
RIVERSIDE, CA 92509**

**HAZNET S112944114  
N/A**

HAZNET:  
envid: S112944114  
Year: 2005  
GEPaid: CAC002588098  
Contact: WILLIAM SPECK  
Telephone: 9516822088  
Mailing Name: Not reported  
Mailing Address: 2870 IVY ST  
Mailing City,St,Zip: RIVERSIDE, CA 92506  
Gen County: Not reported  
TSD EPA ID: CAD028409019

MAP FINDINGS

Map ID  
 Direction  
 Distance  
 Distance (ft.)Site

EDR ID Number

Database(s) EPA ID Number

**MODICA-SPECK LLC (Continued)**

**S112944114**

TSD County: Not reported  
 Waste Category: Not reported  
 Disposal Method: Transfer Station  
 Tons: Not reported  
 Facility County: Riverside

envid: S112944114  
 Year: 2005  
 GEPAID: CAC002588098  
 Contact: WILLIAM SPECK  
 Telephone: 9516822088  
 Mailing Name: Not reported  
 Mailing Address: 2870 IVY ST  
 Mailing City,St,Zip: RIVERSIDE, CA 92506  
 Gen County: Not reported  
 TSD EPA ID: CAD028409019  
 TSD County: Not reported  
 Waste Category: Other organic solids  
 Disposal Method: Transfer Station  
 Tons: 1.4  
 Facility County: Riverside

envid: S112944114  
 Year: 2005  
 GEPAID: CAC002588098  
 Contact: WILLIAM SPECK  
 Telephone: 9516822088  
 Mailing Name: Not reported  
 Mailing Address: 2870 IVY ST  
 Mailing City,St,Zip: RIVERSIDE, CA 92506  
 Gen County: Not reported  
 TSD EPA ID: CAD028409019  
 TSD County: Not reported  
 Waste Category: Unspecified organic liquid mixture  
 Disposal Method: Not reported  
 Tons: 0.58  
 Facility County: Riverside

envid: S112944114  
 Year: 2005  
 GEPAID: CAC002588098  
 Contact: WILLIAM SPECK  
 Telephone: 9516822088  
 Mailing Name: Not reported  
 Mailing Address: 2870 IVY ST  
 Mailing City,St,Zip: RIVERSIDE, CA 92506  
 Gen County: Not reported  
 TSD EPA ID: CAD028409019  
 TSD County: Not reported  
 Waste Category: Waste oil and mixed oil  
 Disposal Method: Treatment, Tank  
 Tons: 1.87  
 Facility County: Riverside

MAP FINDINGS

|                |      |             |               |
|----------------|------|-------------|---------------|
| Map ID         |      |             | EDR ID Number |
| Direction      |      |             |               |
| Distance       |      |             |               |
| Distance (ft.) | Site | Database(s) | EPA ID Number |

---

|           |   |               |                                 |
|-----------|---|---------------|---------------------------------|
| <b>32</b> | <b>WELLS FARGO BANK NA</b><br><b>10055 BELLEGRAVE AVE</b><br><b>RIVERSIDE, CA 92509</b> | <b>HAZNET</b> | <b>S113785623</b><br><b>N/A</b> |
|-----------|---|---------------|---------------------------------|

HAZNET:

|                      |  |
|----------------------|--|
| envid:               | S113785623   |
| Year:                | 2012   |
| GEPaid:              | CAC002700932   |
| Contact:             | MATTHEW NORMENT  |
| Telephone:           | 2108565141   |
| Mailing Name:        | Not reported   |
| Mailing Address:     | PO BOX 33755   |
| Mailing City,St,Zip: | SAN ANTONIO, TX 78265  |
| Gen County:          | Riverside  |
| TSD EPA ID:          | CAD028409019   |
| TSD County:          | Los Angeles  |
| Waste Category:      | Not reported   |
| Disposal Method:     | Storage, Bulking, And/Or Transfer Off Site--No Treatment/Reovery<br>(H010-H129) Or (H131-H135) |
| Tons:                | 0.129  |
| Facility County:     | Riverside  |

---

|           |  |               |                                 |
|-----------|--|---------------|---------------------------------|
| <b>33</b> | <b>CALVARY CHAPEL</b><br><b>9215 ORCO PKWY STE A</b><br><b>RIVERSIDE, CA 92509</b> | <b>HAZNET</b> | <b>S112969421</b><br><b>N/A</b> |
|-----------|--|---------------|---------------------------------|

HAZNET:

|                      |  |
|----------------------|--|
| envid:               | S112969421   |
| Year:                | 2008   |
| GEPaid:              | CAC002629145   |
| Contact:             | GREG RONDEAU   |
| Telephone:           | 9516851180   |
| Mailing Name:        | Not reported   |
| Mailing Address:     | 4752 FELSPAR ST STE B  |
| Mailing City,St,Zip: | RIVERSIDE, CA 925093080  |
| Gen County:          | Not reported   |
| TSD EPA ID:          | CAD028409019   |
| TSD County:          | Not reported   |
| Waste Category:      | Unspecified aqueous solution   |
| Disposal Method:     | Storage, Bulking, And/Or Transfer Off Site--No Treatment/Reovery<br>(H010-H129) Or (H131-H135) |
| Tons:                | 0.0126   |
| Facility County:     | Riverside  |

|                      |  |
|----------------------|--|
| envid:               | S112969421   |
| Year:                | 2008   |
| GEPaid:              | CAC002629145   |
| Contact:             | GREG RONDEAU   |
| Telephone:           | 9516851180   |
| Mailing Name:        | Not reported   |
| Mailing Address:     | 4752 FELSPAR ST STE B  |
| Mailing City,St,Zip: | RIVERSIDE, CA 925093080  |
| Gen County:          | Not reported   |
| TSD EPA ID:          | CAD009007626   |
| TSD County:          | Not reported   |
| Waste Category:      | Asbestos containing waste  |
| Disposal Method:     | Landfill Or Surface Impoundment That Will Be Closed As Landfill( To<br>Include On-Site Treatment And/Or Stabilization) |
| Tons:                | 0.4  |
| Facility County:     | Riverside  |

MAP FINDINGS

Map ID  
 Direction  
 Distance  
 Distance (ft.)Site

EDR ID Number  
 EPA ID Number

Database(s)

**CALVARY CHAPEL (Continued)**

**S112969421**

envid: S112969421  
 Year: 2008  
 GEPAID: CAC002629145  
 Contact: GREG RONDEAU  
 Telephone: 9516851180  
 Mailing Name: Not reported  
 Mailing Address: 4752 FELSPAR ST STE B  
 Mailing City,St,Zip: RIVERSIDE, CA 925093080  
 Gen County: Not reported  
 TSD EPA ID: CAD028409019  
 TSD County: Not reported  
 Waste Category: Organic liquids (nonsolvents) with halogens  
 Disposal Method: Fuel Blending Prior To Energy Recovery At Another Site  
 Tons: 1.0425  
 Facility County: Riverside

envid: S112969421  
 Year: 2008  
 GEPAID: CAC002629145  
 Contact: GREG RONDEAU  
 Telephone: 9516851180  
 Mailing Name: Not reported  
 Mailing Address: 4752 FELSPAR ST STE B  
 Mailing City,St,Zip: RIVERSIDE, CA 925093080  
 Gen County: Not reported  
 TSD EPA ID: CAD028409019  
 TSD County: Not reported  
 Waste Category: Other inorganic solid waste  
 Disposal Method: Storage, Bulking, And/Or Transfer Off Site--No Treatment/Reovery  
 (H010-H129) Or (H131-H135)  
 Tons: 0.3  
 Facility County: Riverside

33

**SACRED HEART CUSTOM AUTO  
 9227 ORCO PKWY STE I  
 RIVERSIDE, CA 92509**

**HAZNET S113799702  
 N/A**

HAZNET:  
 envid: S113799702  
 Year: 2012  
 GEPAID: CAL000365161  
 Contact: CARLOS GINER  
 Telephone: 9517562145  
 Mailing Name: Not reported  
 Mailing Address: 9227 ORCO PKWY STE I  
 Mailing City,St,Zip: RIVERSIDE, CA 925090904  
 Gen County: Riverside  
 TSD EPA ID: CAD008252405  
 TSD County: Los Angeles  
 Waste Category: Not reported  
 Disposal Method: Solvents Recovery  
 Tons: 0.036  
 Facility County: Riverside



MAP FINDINGS

Map ID  
 Direction  
 Distance  
 Distance (ft.)Site

EDR ID Number  
 Database(s) EPA ID Number

33 **9251 ORCO PKWY** **EDR US Hist Auto Stat** **1015677028**  
**RIVERSIDE, CA 92509** **N/A**

EDR Historical Auto Stations:  
 Name: WEST COAST COLLISION CENTERS  
 Year: 2002  
 Address: 9251 ORCO PKWY

33 **DASA RACING** **HAZNET** **S117309986**  
**9251 ORCO PKWY UNIT A** **N/A**  
**RIVERSIDE, CA 92509**

HAZNET:  
 envid: S117309986  
 Year: 2013  
 GEPAID: CAL000342973  
 Contact: DAN LAMEY  
 Telephone: 9513182638  
 Mailing Name: Not reported  
 Mailing Address: 9251 ORCO PKWY UNIT A  
 Mailing City,St,Zip: RIVERSIDE, CA 92509  
 Gen County: Riverside  
 TSD EPA ID: AZR000501510  
 TSD County: 99  
 Waste Category: Not reported  
 Disposal Method: Storage, Bulking, And/Or Transfer Off Site--No Treatment/Reovery  
 (H010-H129) Or (H131-H135)  
 Tons: 0.231  
 Facility County: Not reported

33 **EXTREME FABRICATION** **HAZNET** **S113125302**  
**9251 ORCO PKWY UNIT I** **N/A**  
**RIVERSIDE, CA 92509**

HAZNET:  
 envid: S113125302  
 Year: 2008  
 GEPAID: CAL000267384  
 Contact: LARRY LONGEUAY OWNER  
 Telephone: 9513605861  
 Mailing Name: Not reported  
 Mailing Address: PO BOX 33268  
 Mailing City,St,Zip: RIVERSIDE, CA 925190000  
 Gen County: Not reported  
 TSD EPA ID: CAT080013352  
 TSD County: Not reported  
 Waste Category: Waste oil and mixed oil  
 Disposal Method: Other Recovery Of Reclamation For Reuse Including Acid Regeneration,  
 Organics Recovery Ect  
 Tons: 0.38  
 Facility County: Riverside

envid: S113125302  
 Year: 2005  
 GEPAID: CAL000267384  
 Contact: LARRY LONGEUAY OWNER  
 Telephone: 9513605861

MAP FINDINGS

Map ID  
 Direction  
 Distance  
 Distance (ft.)Site

EDR ID Number  
 EPA ID Number

Database(s)

**EXTREME FABRICATION (Continued)**

**S113125302**

Mailing Name: Not reported  
 Mailing Address: PO BOX 33268  
 Mailing City,St,Zip: RIVERSIDE, CA 925190000  
 Gen County: Not reported  
 TSD EPA ID: CAD008302903  
 TSD County: Not reported  
 Waste Category: Off-specification, aged or surplus organics  
 Disposal Method: Recycler  
 Tons: 0.25  
 Facility County: Riverside

33

**NEAL TRUCKING, INC.  
 9263 ORCO PKWY UNIT F  
 RIVERSIDE, CA 92509**

**HAZNET S113114843  
 N/A**

HAZNET:

envid: S113114843  
 Year: 2013  
 GEPAID: CAL000230289  
 Contact: David Bielman  
 Telephone: 9516853360  
 Mailing Name: Not reported  
 Mailing Address: 9749 BELLEGRAVE AVE  
 Mailing City,St,Zip: Jurupa Valley, CA 925090000  
 Gen County: Riverside  
 TSD EPA ID: CAT000613893  
 TSD County: Los Angeles  
 Waste Category: Not reported  
 Disposal Method: Storage, Bulking, And/Or Transfer Off Site--No Treatment/Reovery (H010-H129) Or (H131-H135)  
 Tons: 0.4  
 Facility County: Not reported

envid: S113114843  
 Year: 2012  
 GEPAID: CAL000230289  
 Contact: CHUCK CONAWAY/MGR  
 Telephone: 9516853360  
 Mailing Name: Not reported  
 Mailing Address: 9749 BELLEGRAVE AVE  
 Mailing City,St,Zip: RIVERSIDE, CA 925090000  
 Gen County: Riverside  
 TSD EPA ID: NVT330010000  
 TSD County: 99  
 Waste Category: Not reported  
 Disposal Method: Landfill Or Surface Impoundment That Will Be Closed As Landfill( To Include On-Site Treatment And/Or Stabilization)  
 Tons: 0.175  
 Facility County: Riverside

envid: S113114843  
 Year: 2012  
 GEPAID: CAL000230289  
 Contact: CHUCK CONAWAY/MGR  
 Telephone: 9516853360  
 Mailing Name: Not reported  
 Mailing Address: 9749 BELLEGRAVE AVE  
 Mailing City,St,Zip: RIVERSIDE, CA 925090000

MAP FINDINGS

Map ID  
 Direction  
 Distance  
 Distance (ft.)Site

EDR ID Number  
 EPA ID Number

Database(s)

**NEAL TRUCKING, INC. (Continued)**

**S113114843**

Gen County: Riverside  
 TSD EPA ID: NVT330010000  
 TSD County: 99  
 Waste Category: Not reported  
 Disposal Method: Landfill Or Surface Impoundment That Will Be Closed As Landfill( To Include On-Site Treatment And/Or Stabilization)  
 Tons: 0.175  
 Facility County: Riverside

envid: S113114843  
 Year: 2011  
 GEPAID: CAL000230289  
 Contact: CHUCK CONAWAY/MGR  
 Telephone: 9516853360  
 Mailing Name: Not reported  
 Mailing Address: 9263 ORCO PKWY UNIT F  
 Mailing City,St,Zip: RIVERSIDE, CA 925090000

Gen County: Not reported  
 TSD EPA ID: NVT330010000  
 TSD County: Not reported  
 Waste Category: Other organic solids  
 Disposal Method: Landfill Or Surface Impoundment That Will Be Closed As Landfill( To Include On-Site Treatment And/Or Stabilization)  
 Tons: 0.15  
 Facility County: Riverside

envid: S113114843  
 Year: 2011  
 GEPAID: CAL000230289  
 Contact: CHUCK CONAWAY/MGR  
 Telephone: 9516853360  
 Mailing Name: Not reported  
 Mailing Address: 9263 ORCO PKWY UNIT F  
 Mailing City,St,Zip: RIVERSIDE, CA 925090000

Gen County: Not reported  
 TSD EPA ID: NVT330010000  
 TSD County: Not reported  
 Waste Category: Other organic solids  
 Disposal Method: Landfill Or Surface Impoundment That Will Be Closed As Landfill( To Include On-Site Treatment And/Or Stabilization)  
 Tons: 0.15  
 Facility County: Riverside

Click this hyperlink while viewing on your computer to access 4 additional CA\_HAZNET: record(s) in the EDR Site Report.

33

**9263 ORCO PKWY  
 RIVERSIDE, CA 92509**

**EDR US Hist Auto Stat 1015677221  
 N/A**

EDR Historical Auto Stations:  
 Name: SO CAL TRAILER REPAIR INC  
 Year: 2003  
 Address: 9263 ORCO PKWY

MAP FINDINGS

Map ID  
 Direction  
 Distance  
 Distance (ft.)Site

EDR ID Number  
 Database(s)  
 EPA ID Number

**33 DON'S VACX  
 9275 ORCO PKWY STE E  
 RIVERSIDE, CA 92509**

**HAZNET S112959656  
 N/A**

HAZNET:  
 envid: S112959656  
 Year: 2007  
 GEPAID: CAC002613782  
 Contact: JUDY OR TINA VILLALOBOS  
 Telephone: 9513610259  
 Mailing Name: Not reported  
 Mailing Address: 9275 ORCO PKWY STE E  
 Mailing City,St,Zip: RIVERSIDE, CA 92509  
 Gen County: Not reported  
 TSD EPA ID: CAD008252405  
 TSD County: Not reported  
 Waste Category: Hydrocarbon solvents (benzene, hexane, Stoddard, Etc.)  
 Disposal Method: Fuel Blending Prior To Energy Recovery At Another Site  
 Tons: 0.22  
 Facility County: Riverside

**33 WAVELENGTH ENTOMOLOGIC MICROWAVE TREATMENT SYSTEMS  
 9275 ORCO PARKWAY, STE E  
 RIVERSIDE, CA 92509**

**SSTS 1005439310  
 N/A**

SSTS:  
 Product: PROTO2 GE575 (MICROWAVE GENERATOR DEVICE)  
 Contact: Not reported  
 Status: Active  
 Registration Number: 068965CA 001  
 Report Year: 1996  
 Permit: Unregistered  
 Product Number: 068965DV00001  
 Product Type: End-use blend, formulation, or concentrate  
 Product Class: Not reported  
 Product Use: Not reported  
 UOM: U  
 Market: Marketed in the United States  
 Region: Not reported  
 Zero product: Not reported  
 Pesticide RUP report: Not reported

Product: PROTO2 GE575 (MICROWAVE GENERATOR UNIT)  
 Contact: Not reported  
 Status: Active  
 Registration Number: 068965CA 001  
 Report Year: 1997  
 Permit: Unregistered  
 Product Number: 068965DV00001  
 Product Type: End-use blend, formulation, or concentrate  
 Product Class: Not reported  
 Product Use: Not reported  
 UOM: U  
 Market: Marketed in the United States  
 Region: Not reported  
 Zero product: Not reported  
 Pesticide RUP report: Not reported

MAP FINDINGS

|                    |  |             |               |
|--------------------|--|-------------|---------------|
| Map ID             |  |             | EDR ID Number |
| Direction          |  |             |               |
| Distance           |  |             |               |
| Distance (ft.)Site |  | Database(s) | EPA ID Number |

---

|           |  |               |                           |
|-----------|--|---------------|---------------------------|
| <b>33</b> | <b>WEST COAST COLLISION<br/>9287 ORCO PKWY STE A<br/>RIVERSIDE, CA 92509</b> | <b>HAZNET</b> | <b>S113116357<br/>N/A</b> |
|-----------|--|---------------|---------------------------|

HAZNET:

envid: S113116357  
 Year: 2003  
 GEPAID: CAL000236203  
 Contact: TIM FITE / OWNER  
 Telephone: 9516859313  
 Mailing Name: Not reported  
 Mailing Address: 9287 ORCO PKWY STE A  
 Mailing City,St,Zip: RIVERSIDE, CA 925090000  
 Gen County: Not reported  
 TSD EPA ID: CAD008252405  
 TSD County: Not reported  
 Waste Category: Unspecified solvent mixture  
 Disposal Method: Recycler  
 Tons: 0.16  
 Facility County: Riverside

envid: S113116357  
 Year: 2002  
 GEPAID: CAL000236203  
 Contact: TIM FITE / OWNER  
 Telephone: 9516859313  
 Mailing Name: Not reported  
 Mailing Address: 9287 ORCO PKWY STE A  
 Mailing City,St,Zip: RIVERSIDE, CA 925090000  
 Gen County: Not reported  
 TSD EPA ID: CAD008252405  
 TSD County: Not reported  
 Waste Category: Unspecified solvent mixture  
 Disposal Method: Recycler  
 Tons: 0.16  
 Facility County: Riverside

|           |   |                              |                           |
|-----------|---|------------------------------|---------------------------|
| <b>33</b> | <b>9287 ORCO PKWY<br/>RIVERSIDE, CA 92509</b> | <b>EDR US Hist Auto Stat</b> | <b>1015677579<br/>N/A</b> |
|-----------|---|------------------------------|---------------------------|

EDR Historical Auto Stations:

Name: WEST COAST COLLISION  
 Year: 2005  
 Address: 9287 ORCO PKWY

Name: WEST COAST COLLISION CENTERS  
 Year: 2008  
 Address: 9287 ORCO PKWY

Name: WEST COAST COLLISION CENTERS  
 Year: 2009  
 Address: 9287 ORCO PKWY

Name: WEST COAST COLLISION & TRNNG  
 Year: 2010  
 Address: 9287 ORCO PKWY

MAP FINDINGS

Map ID  
 Direction  
 Distance  
 Distance (ft.)Site

EDR ID Number

Database(s) EPA ID Number

**34 EWLES MATERIALS RIVERSIDE  
 4595 MUTH WY  
 GLEN AVON, CA 92509**

**NPDES S110733215  
 N/A**

NPDES:  
 Npdes Number: CAS000001  
 Facility Status: Active  
 Agency Id: 0  
 Region: 8  
 Regulatory Measure Id: 403490  
 Order No: 97-03-DWQ  
 Regulatory Measure Type: Enrollee  
 Place Id: Not reported  
 WDID: 8 331022691  
 Program Type: Industrial  
 Adoption Date Of Regulatory Measure: Not reported  
 Effective Date Of Regulatory Measure: 06/28/2010  
 Expiration Date Of Regulatory Measure: Not reported  
 Termination Date Of Regulatory Measure: Not reported  
 Discharge Name: Ewles Materials  
 Discharge Address: PO Box 578  
 Discharge City: Stanton  
 Discharge State: California  
 Discharge Zip: 90680  
 RECEIVED DATE: Not reported  
 PROCESSED DATE: Not reported  
 STATUS CODE NAME: Not reported  
 STATUS DATE: Not reported  
 PLACE SIZE: Not reported  
 PLACE SIZE UNIT: Not reported  
 FACILITY CONTACT NAME: Not reported  
 FACILITY CONTACT TITLE: Not reported  
 FACILITY CONTACT PHONE: Not reported  
 FACILITY CONTACT PHONE EXT: Not reported  
 FACILITY CONTACT EMAIL: Not reported  
 OPERATOR NAME: Not reported  
 OPERATOR ADDRESS: Not reported  
 OPERATOR CITY: Not reported  
 OPERATOR STATE: Not reported  
 OPERATOR ZIP: Not reported  
 OPERATOR CONTACT NAME: Not reported  
 OPERATOR CONTACT TITLE: Not reported  
 OPERATOR CONTACT PHONE: Not reported  
 OPERATOR CONTACT PHONE EXT: Not reported  
 OPERATOR CONTACT EMAIL: Not reported  
 OPERATOR TYPE: Not reported  
 DEVELOPER NAME: Not reported  
 DEVELOPER ADDRESS: Not reported  
 DEVELOPER CITY: Not reported  
 DEVELOPER STATE: Not reported  
 DEVELOPER ZIP: Not reported  
 DEVELOPER CONTACT NAME: Not reported  
 DEVELOPER CONTACT TITLE: Not reported  
 CONSTYPE LINEAR UTILITY IND: Not reported  
 EMERGENCY PHONE NO: Not reported  
 EMERGENCY PHONE EXT: Not reported  
 CONSTYPE ABOVE GROUND IND: Not reported  
 CONSTYPE BELOW GROUND IND: Not reported  
 CONSTYPE CABLE LINE IND: Not reported

MAP FINDINGS

Map ID  
 Direction  
 Distance  
 Distance (ft.)Site

EDR ID Number  
 EPA ID Number

Database(s)

**EWLES MATERIALS RIVERSIDE (Continued)**

**S110733215**

|   |                          |
|---|--------------------------|
| CONSTYPE COMM LINE IND:                 | Not reported             |
| CONSTYPE COMMERCIAL IND:                | Not reported             |
| CONSTYPE ELECTRICAL LINE IND:           | Not reported             |
| CONSTYPE GAS LINE IND:                  | Not reported             |
| CONSTYPE INDUSTRIAL IND:                | Not reported             |
| CONSTYPE OTHER DESCRIPTION:             | Not reported             |
| CONSTYPE OTHER IND:                     | Not reported             |
| CONSTYPE RECONS IND:                    | Not reported             |
| CONSTYPE RESIDENTIAL IND:               | Not reported             |
| CONSTYPE TRANSPORT IND:                 | Not reported             |
| CONSTYPE UTILITY DESCRIPTION:           | Not reported             |
| CONSTYPE UTILITY IND:                   | Not reported             |
| CONSTYPE WATER SEWER IND:               | Not reported             |
| DIR DISCHARGE USWATER IND:              | Not reported             |
| RECEIVING WATER NAME:                   | Not reported             |
| CERTIFIER NAME:                         | Not reported             |
| CERTIFIER TITLE:                        | Not reported             |
| CERTIFICATION DATE:                     | Not reported             |
| PRIMARY SIC:                            | Not reported             |
| SECONDARY SIC:                          | Not reported             |
| TERTIARY SIC:                           | Not reported             |
|   |                          |
| Npdes Number:                           | Not reported             |
| Facility Status:                        | Not reported             |
| Agency Id:                              | Not reported             |
| Region:                                 | 8                        |
| Regulatory Measure Id:                  | 403490                   |
| Order No:                               | Not reported             |
| Regulatory Measure Type:                | Industrial               |
| Place Id:                               | Not reported             |
| WDID:                                   | 8 331022691              |
| Program Type:                           | Not reported             |
| Adoption Date Of Regulatory Measure:    | Not reported             |
| Effective Date Of Regulatory Measure:   | Not reported             |
| Expiration Date Of Regulatory Measure:  | Not reported             |
| Termination Date Of Regulatory Measure: | Not reported             |
| Discharge Name:                         | Not reported             |
| Discharge Address:                      | Not reported             |
| Discharge City:                         | Not reported             |
| Discharge State:                        | Not reported             |
| Discharge Zip:                          | Not reported             |
| RECEIVED DATE:                          | Not reported             |
| PROCESSED DATE:                         | 6/28/2010                |
| STATUS CODE NAME:                       | Active                   |
| STATUS DATE:                            | 6/28/2010                |
| PLACE SIZE:                             | 6                        |
| PLACE SIZE UNIT:                        | Acres                    |
| FACILITY CONTACT NAME:                  | Brett Heisinger          |
| FACILITY CONTACT TITLE:                 | Not reported             |
| FACILITY CONTACT PHONE:                 | 909-664-3086             |
| FACILITY CONTACT PHONE EXT:             | Not reported             |
| FACILITY CONTACT EMAIL:                 | breth@ewlesmaterials.com |
| OPERATOR NAME:                          | Ewles Materials          |
| OPERATOR ADDRESS:                       | PO Box 578               |
| OPERATOR CITY:                          | Stanton                  |
| OPERATOR STATE:                         | California               |
| OPERATOR ZIP:                           | 90680                    |

MAP FINDINGS

Map ID  
 Direction  
 Distance  
 Distance (ft.)Site

EDR ID Number  
 EPA ID Number

Database(s)

**EWLES MATERIALS RIVERSIDE (Continued)**

**S110733215**

|                               |                                    |
|-------------------------------|------------------------------------|
| OPERATOR CONTACT NAME:        | Steve Ewles                        |
| OPERATOR CONTACT TITLE:       | Not reported                       |
| OPERATOR CONTACT PHONE:       | 714-894-1988                       |
| OPERATOR CONTACT PHONE EXT:   | Not reported                       |
| OPERATOR CONTACT EMAIL:       | bretth2@ewlesmaterials.com         |
| OPERATOR TYPE:                | Private Business                   |
| DEVELOPER NAME:               | Not reported                       |
| DEVELOPER ADDRESS:            | Not reported                       |
| DEVELOPER CITY:               | Not reported                       |
| DEVELOPER STATE:              | California                         |
| DEVELOPER ZIP:                | Not reported                       |
| DEVELOPER CONTACT NAME:       | Not reported                       |
| DEVELOPER CONTACT TITLE:      | Not reported                       |
| CONSTYPE LINEAR UTILITY IND:  | Not reported                       |
| EMERGENCY PHONE NO:           | Not reported                       |
| EMERGENCY PHONE EXT:          | Not reported                       |
| CONSTYPE ABOVE GROUND IND:    | Not reported                       |
| CONSTYPE BELOW GROUND IND:    | Not reported                       |
| CONSTYPE CABLE LINE IND:      | Not reported                       |
| CONSTYPE COMM LINE IND:       | Not reported                       |
| CONSTYPE COMMERCIAL IND:      | Not reported                       |
| CONSTYPE ELECTRICAL LINE IND: | Not reported                       |
| CONSTYPE GAS LINE IND:        | Not reported                       |
| CONSTYPE INDUSTRIAL IND:      | Not reported                       |
| CONSTYPE OTHER DESCRIPTION:   | Not reported                       |
| CONSTYPE OTHER IND:           | Not reported                       |
| CONSTYPE RECONS IND:          | Not reported                       |
| CONSTYPE RESIDENTIAL IND:     | Not reported                       |
| CONSTYPE TRANSPORT IND:       | Not reported                       |
| CONSTYPE UTILITY DESCRIPTION: | Not reported                       |
| CONSTYPE UTILITY IND:         | Not reported                       |
| CONSTYPE WATER SEWER IND:     | Not reported                       |
| DIR DISCHARGE USWATER IND:    | N                                  |
| RECEIVING WATER NAME:         | Santa Ana River                    |
| CERTIFIER NAME:               | Brett Heisinger                    |
| CERTIFIER TITLE:              | Operations Supervisor              |
| CERTIFICATION DATE:           | 22-JUN-15                          |
| PRIMARY SIC:                  | 1429-Crushed and Broken Stone, NEC |
| SECONDARY SIC:                | Not reported                       |
| TERTIARY SIC:                 | Not reported                       |

35

**WILLIAM'S SCOTSMAN  
 9400 GALENA ST  
 RIVERSIDE, CA 92509**

**HAZNET S112957562  
 N/A**

HAZNET:  
 envid: S112957562  
 Year: 2009  
 GEPAID: CAC002610331  
 Contact: TIM WEAVER  
 Telephone: 9516810300  
 Mailing Name: Not reported  
 Mailing Address: 9400 GALENA ST  
 Mailing City,St,Zip: RIVERSIDE, CA 925093044  
 Gen County: Not reported  
 TSD EPA ID: ILD980613913  
 TSD County: Not reported  
 Waste Category: Other inorganic solid waste



MAP FINDINGS

Map ID  
 Direction  
 Distance  
 Distance (ft.)Site

EDR ID Number  
 EPA ID Number

Database(s)

**WILLIAM'S SCOTSMAN (Continued)**

**S112957562**

Disposal Method: Storage, Bulking, And/Or Transfer Off Site--No Treatment/Reovery  
 (H010-H129) Or (H131-H135)  
 Tons: 0.025  
 Facility County: Riverside

envid: S112957562  
 Year: 2006  
 GEPAID: CAC002610331  
 Contact: TIM WEAVER  
 Telephone: 9516810300  
 Mailing Name: Not reported  
 Mailing Address: 9400 GALENA ST  
 Mailing City,St,Zip: RIVERSIDE, CA 925093044  
 Gen County: Not reported  
 TSD EPA ID: TXD077603371  
 TSD County: Not reported  
 Waste Category: Off-specification, aged or surplus organics  
 Disposal Method: Storage, Bulking, And/Or Transfer Off Site--No Treatment/Reovery  
 (H010-H129) Or (H131-H135)  
 Tons: 0.45  
 Facility County: Riverside

envid: S112957562  
 Year: 2006  
 GEPAID: CAC002610331  
 Contact: TIM WEAVER  
 Telephone: 9516810300  
 Mailing Name: Not reported  
 Mailing Address: 9400 GALENA ST  
 Mailing City,St,Zip: RIVERSIDE, CA 925093044  
 Gen County: Not reported  
 TSD EPA ID: TXD077603371  
 TSD County: Not reported  
 Waste Category: Latex waste  
 Disposal Method: Storage, Bulking, And/Or Transfer Off Site--No Treatment/Reovery  
 (H010-H129) Or (H131-H135)  
 Tons: 0.2  
 Facility County: Riverside

envid: S112957562  
 Year: 2006  
 GEPAID: CAC002610331  
 Contact: TIM WEAVER  
 Telephone: 9516810300  
 Mailing Name: Not reported  
 Mailing Address: 9400 GALENA ST  
 Mailing City,St,Zip: RIVERSIDE, CA 925093044  
 Gen County: Not reported  
 TSD EPA ID: TXD077603371  
 TSD County: Not reported  
 Waste Category: Off-specification, aged or surplus organics  
 Disposal Method: Storage, Bulking, And/Or Transfer Off Site--No Treatment/Reovery  
 (H010-H129) Or (H131-H135)  
 Tons: 0.05  
 Facility County: Riverside

envid: S112957562

MAP FINDINGS

Map ID  
 Direction  
 Distance  
 Distance (ft.)Site

EDR ID Number  
 EPA ID Number

Database(s)

**WILLIAM'S SCOTSMAN (Continued)**

**S112957562**

Year: 2006  
 GEPAID: CAC002610331  
 Contact: TIM WEAVER  
 Telephone: 9516810300  
 Mailing Name: Not reported  
 Mailing Address: 9400 GALENA ST  
 Mailing City,St,Zip: RIVERSIDE, CA 925093044  
 Gen County: Not reported  
 TSD EPA ID: CAD008364432  
 TSD County: Not reported  
 Waste Category: Not reported  
 Disposal Method: Storage, Bulking, And/Or Transfer Off Site--No Treatment/Reovery (H010-H129) Or (H131-H135)  
 Tons: 0.62  
 Facility County: Riverside

[Click this hyperlink](#) while viewing on your computer to access 1 additional CA\_HAZNET: record(s) in the EDR Site Report.

36

**ELDORADO NATIONAL  
 9670 GALENA ST  
 RIVERSIDE, CA 92509**

**EMI S108431780  
 N/A**

EMI:

Year: 2005  
 County Code: 33  
 Air Basin: SC  
 Facility ID: 129419  
 Air District Name: SC  
 SIC Code: 3713  
 Air District Name: SOUTH COAST AQMD  
 Community Health Air Pollution Info System: Not reported  
 Consolidated Emission Reporting Rule: Not reported  
 Total Organic Hydrocarbon Gases Tons/Yr: 4.21838  
 Reactive Organic Gases Tons/Yr: 3.125087352  
 Carbon Monoxide Emissions Tons/Yr: 0  
 NOX - Oxides of Nitrogen Tons/Yr: 0  
 SOX - Oxides of Sulphur Tons/Yr: 0  
 Particulate Matter Tons/Yr: 0  
 Part. Matter 10 Micrometers & Smlr Tons/Yr: 0

Year: 2008  
 County Code: 33  
 Air Basin: SC  
 Facility ID: 129419  
 Air District Name: SC  
 SIC Code: 3716  
 Air District Name: SOUTH COAST AQMD  
 Community Health Air Pollution Info System: Not reported  
 Consolidated Emission Reporting Rule: Not reported  
 Total Organic Hydrocarbon Gases Tons/Yr: 4.491815834697902411  
 Reactive Organic Gases Tons/Yr: 4.1197825  
 Carbon Monoxide Emissions Tons/Yr: .09  
 NOX - Oxides of Nitrogen Tons/Yr: .36  
 SOX - Oxides of Sulphur Tons/Yr: .0023406  
 Particulate Matter Tons/Yr: .02  
 Part. Matter 10 Micrometers & Smlr Tons/Yr: .02

MAP FINDINGS

Map ID  
 Direction  
 Distance  
 Distance (ft.)Site

EDR ID Number  
 EPA ID Number

Database(s)

**ELDORADO NATIONAL (Continued)**

**S108431780**

Year: 2009  
 County Code: 33  
 Air Basin: SC  
 Facility ID: 129419  
 Air District Name: SC  
 SIC Code: 3716  
 Air District Name: SOUTH COAST AQMD  
 Community Health Air Pollution Info System: Not reported  
 Consolidated Emission Reporting Rule: Not reported  
 Total Organic Hydrocarbon Gases Tons/Yr: 4.4073032322077701  
 Reactive Organic Gases Tons/Yr: 4.0497800000000002  
 Carbon Monoxide Emissions Tons/Yr: 7.0000000000000007E-2  
 NOX - Oxides of Nitrogen Tons/Yr: 0.26000000000000001  
 SOX - Oxides of Sulphur Tons/Yr: 1.6800000000000001E-3  
 Particulate Matter Tons/Yr: 0.01  
 Part. Matter 10 Micrometers & Smlr Tons/Yr: 0.01

Year: 2010  
 County Code: 33  
 Air Basin: SC  
 Facility ID: 129419  
 Air District Name: SC  
 SIC Code: 3716  
 Air District Name: SOUTH COAST AQMD  
 Community Health Air Pollution Info System: Not reported  
 Consolidated Emission Reporting Rule: Not reported  
 Total Organic Hydrocarbon Gases Tons/Yr: 4.0973643435570404  
 Reactive Organic Gases Tons/Yr: 3.7444600000000001  
 Carbon Monoxide Emissions Tons/Yr: 0  
 NOX - Oxides of Nitrogen Tons/Yr: 0  
 SOX - Oxides of Sulphur Tons/Yr: 0  
 Particulate Matter Tons/Yr: 0  
 Part. Matter 10 Micrometers & Smlr Tons/Yr: 0

Year: 2011  
 County Code: 33  
 Air Basin: SC  
 Facility ID: 129419  
 Air District Name: SC  
 SIC Code: 3716  
 Air District Name: SOUTH COAST AQMD  
 Community Health Air Pollution Info System: Not reported  
 Consolidated Emission Reporting Rule: Not reported  
 Total Organic Hydrocarbon Gases Tons/Yr: 3.6977765199  
 Reactive Organic Gases Tons/Yr: 3.4253  
 Carbon Monoxide Emissions Tons/Yr: 0  
 NOX - Oxides of Nitrogen Tons/Yr: 0  
 SOX - Oxides of Sulphur Tons/Yr: 0  
 Particulate Matter Tons/Yr: 0  
 Part. Matter 10 Micrometers & Smlr Tons/Yr: 0

Year: 2012  
 County Code: 33  
 Air Basin: SC  
 Facility ID: 129419  
 Air District Name: SC  
 SIC Code: 3716

MAP FINDINGS

Map ID  
 Direction  
 Distance  
 Distance (ft.)Site

EDR ID Number  
 EPA ID Number

Database(s)

**ELDORADO NATIONAL (Continued)**

**S108431780**

Air District Name: SOUTH COAST AQMD  
 Community Health Air Pollution Info System: Not reported  
 Consolidated Emission Reporting Rule: Not reported  
 Total Organic Hydrocarbon Gases Tons/Yr: 3.5381100929  
 Reactive Organic Gases Tons/Yr: 3.27214  
 Carbon Monoxide Emissions Tons/Yr: 0.06802  
 NOX - Oxides of Nitrogen Tons/Yr: 0.25268  
 SOX - Oxides of Sulphur Tons/Yr: 0.00161  
 Particulate Matter Tons/Yr: 0.01457  
 Part. Matter 10 Micrometers & Smlr Tons/Yr: 0.01457

36

**ELDORADO NATIONAL  
 9670 GALENA ST.  
 RIVERSIDE, CA 92509**

**RCRA-LQG**

**1014386813  
 CAL000284446**

RCRA-LQG:

Date form received by agency: 08/24/2010  
 Facility name: ELDORADO NATIONAL  
 Facility address: 9670 GALENA ST.  
 RIVERSIDE, CA 92509  
 EPA ID: CAL000284446  
 Contact: FRED ROYBAL  
 Contact address: 9670 GALENA ST.  
 RIVERSIDE, CA 92509  
 Contact country: US  
 Contact telephone: (909) 591-9557  
 Contact email: FRED@FIELDRESOURCE.NET  
 EPA Region: 09  
 Classification: Large Quantity Generator  
 Description: Handler: generates 1,000 kg or more of hazardous waste during any calendar month; or generates more than 1 kg of acutely hazardous waste during any calendar month; or generates more than 100 kg of any residue or contaminated soil, waste or other debris resulting from the cleanup of a spill, into or on any land or water, of acutely hazardous waste during any calendar month; or generates 1 kg or less of acutely hazardous waste during any calendar month, and accumulates more than 1 kg of acutely hazardous waste at any time; or generates 100 kg or less of any residue or contaminated soil, waste or other debris resulting from the cleanup of a spill, into or on any land or water, of acutely hazardous waste during any calendar month, and accumulates more than 100 kg of that material at any time

Owner/Operator Summary:

Owner/operator name: ELDORADO NATIONAL  
 Owner/operator address: 9670 GALENA ST.  
 RIVERSIDE, CA 92509  
 Owner/operator country: US  
 Owner/operator telephone: Not reported  
 Legal status: Private  
 Owner/Operator Type: Owner  
 Owner/Op start date: 06/01/2005  
 Owner/Op end date: Not reported  
 Owner/operator name: ELDORADO NATIONAL  
 Owner/operator address: Not reported  
 Not reported  
 Owner/operator country: Not reported

MAP FINDINGS

Map ID  
 Direction  
 Distance  
 Distance (ft.)Site

EDR ID Number

Database(s) EPA ID Number

**ELDORADO NATIONAL (Continued)**

**1014386813**

Owner/operator telephone: Not reported  
 Legal status: Private  
 Owner/Operator Type: Operator  
 Owner/Op start date: 06/01/2005  
 Owner/Op end date: Not reported

Handler Activities Summary:

U.S. importer of hazardous waste: No  
 Mixed waste (haz. and radioactive): No  
 Recycler of hazardous waste: No  
 Transporter of hazardous waste: No  
 Treater, storer or disposer of HW: No  
 Underground injection activity: No  
 On-site burner exemption: No  
 Furnace exemption: No  
 Used oil fuel burner: No  
 Used oil processor: No  
 User oil refiner: No  
 Used oil fuel marketer to burner: No  
 Used oil Specification marketer: No  
 Used oil transfer facility: No  
 Used oil transporter: No

. Waste code: 331  
 . Waste name: 331  
  
 . Waste code: D001  
 . Waste name: IGNITABLE WASTE

Violation Status: No violations found

36

**ELDORADO NATIONAL  
 9670 GALENA ST  
 RIVERSIDE, CA 92509**

**FINDS 1011987084  
 N/A**

FINDS:

Registry ID: 110037981477

Environmental Interest/Information System

RCRAInfo is a national information system that supports the Resource Conservation and Recovery Act (RCRA) program through the tracking of events and activities related to facilities that generate, transport, and treat, store, or dispose of hazardous waste. RCRAInfo allows RCRA program staff to track the notification, permit, compliance, and corrective action activities required under RCRA.

HAZARDOUS WASTE BIENNIAL REPORTER

CRITERIA AND HAZARDOUS AIR POLLUTANT INVENTORY

MAP FINDINGS

Map ID  
 Direction  
 Distance  
 Distance (ft.)Site

EDR ID Number

Database(s) EPA ID Number

**36 EL DORADO NATIONAL  
 9670 GALENA ST  
 RIVERSIDE, CA 92509**

**HAZNET S113133056  
 N/A**

HAZNET:

envid: S113133056  
 Year: 2013  
 GEPAID: CAL000284446  
 Contact: Glenn Franco  
 Telephone: 9095919557  
 Mailing Name: Not reported  
 Mailing Address: 9670 GALENA ST  
 Mailing City,St,Zip: RIVERSIDE, CA 925090000  
 Gen County: Riverside  
 TSD EPA ID: MXC130619001  
 TSD County: Not reported  
 Waste Category: Not reported  
 Disposal Method: Solvents Recovery  
 Tons: 2.641  
 Facility County: Not reported

envid: S113133056  
 Year: 2013  
 GEPAID: CAL000284446  
 Contact: Glenn Franco  
 Telephone: 9095919557  
 Mailing Name: Not reported  
 Mailing Address: 9670 GALENA ST  
 Mailing City,St,Zip: RIVERSIDE, CA 925090000  
 Gen County: Riverside  
 TSD EPA ID: 02-IV-99-10  
 TSD County: Not reported  
 Waste Category: Not reported  
 Disposal Method: Solvents Recovery  
 Tons: 10.101  
 Facility County: Not reported

envid: S113133056  
 Year: 2013  
 GEPAID: CAL000284446  
 Contact: Glenn Franco  
 Telephone: 9095919557  
 Mailing Name: Not reported  
 Mailing Address: 9670 GALENA ST  
 Mailing City,St,Zip: RIVERSIDE, CA 925090000  
 Gen County: Riverside  
 TSD EPA ID: 02-IV-99-10  
 TSD County: Not reported  
 Waste Category: Not reported  
 Disposal Method: Energy Recovery At This Site--Use As Fuel(Includes On-Site Fuel Blending)  
 Tons: 0.075  
 Facility County: Not reported

envid: S113133056  
 Year: 2013  
 GEPAID: CAL000284446  
 Contact: Glenn Franco  
 Telephone: 9095919557

MAP FINDINGS

Map ID  
 Direction  
 Distance  
 Distance (ft.)Site

EDR ID Number  
 EPA ID Number

Database(s)

**EL DORADO NATIONAL (Continued)**

**S113133056**

Mailing Name: Not reported  
 Mailing Address: 9670 GALENA ST  
 Mailing City,St,Zip: RIVERSIDE, CA 925090000  
 Gen County: Riverside  
 TSD EPA ID: MXC130619001  
 TSD County: Not reported  
 Waste Category: Not reported  
 Disposal Method: Energy Recovery At This Site--Use As Fuel(Includes On-Site Fuel Blending)  
 Tons: 0.05  
 Facility County: Not reported

envid: S113133056  
 Year: 2013  
 GEPAID: CAL000284446  
 Contact: Glenn Franco  
 Telephone: 9095919557  
 Mailing Name: Not reported  
 Mailing Address: 9670 GALENA ST  
 Mailing City,St,Zip: RIVERSIDE, CA 925090000  
 Gen County: Riverside  
 TSD EPA ID: 02-IV-99-10  
 TSD County: Not reported  
 Waste Category: Not reported  
 Disposal Method: Solvents Recovery  
 Tons: 0.462  
 Facility County: Not reported

[Click this hyperlink](#) while viewing on your computer to access 49 additional CA\_HAZNET: record(s) in the EDR Site Report.

36

**EL DORADO NATIONAL  
 9670 GALENA ST  
 RIVERSIDE, CA 92509**

**NPDES S108205866  
 N/A**

NPDES:  
 Npdes Number: CAS000001  
 Facility Status: Active  
 Agency Id: 0  
 Region: 8  
 Regulatory Measure Id: 367945  
 Order No: 97-03-DWQ  
 Regulatory Measure Type: Enrollee  
 Place Id: Not reported  
 WDID: 8 331022623  
 Program Type: Industrial  
 Adoption Date Of Regulatory Measure: Not reported  
 Effective Date Of Regulatory Measure: 05/04/2010  
 Expiration Date Of Regulatory Measure: Not reported  
 Termination Date Of Regulatory Measure: Not reported  
 Discharge Name: El Dorado National  
 Discharge Address: 9670 Galena st  
 Discharge City: Riverside  
 Discharge State: California  
 Discharge Zip: 92509  
 RECEIVED DATE: Not reported  
 PROCESSED DATE: Not reported  
 STATUS CODE NAME: Not reported

MAP FINDINGS

Map ID  
 Direction  
 Distance  
 Distance (ft.)Site

EDR ID Number  
 EPA ID Number

Database(s)

**EL DORADO NATIONAL (Continued)**

**S108205866**

|                               |              |
|-------------------------------|--------------|
| STATUS DATE:                  | Not reported |
| PLACE SIZE:                   | Not reported |
| PLACE SIZE UNIT:              | Not reported |
| FACILITY CONTACT NAME:        | Not reported |
| FACILITY CONTACT TITLE:       | Not reported |
| FACILITY CONTACT PHONE:       | Not reported |
| FACILITY CONTACT PHONE EXT:   | Not reported |
| FACILITY CONTACT EMAIL:       | Not reported |
| OPERATOR NAME:                | Not reported |
| OPERATOR ADDRESS:             | Not reported |
| OPERATOR CITY:                | Not reported |
| OPERATOR STATE:               | Not reported |
| OPERATOR ZIP:                 | Not reported |
| OPERATOR CONTACT NAME:        | Not reported |
| OPERATOR CONTACT TITLE:       | Not reported |
| OPERATOR CONTACT PHONE:       | Not reported |
| OPERATOR CONTACT PHONE EXT:   | Not reported |
| OPERATOR CONTACT EMAIL:       | Not reported |
| OPERATOR TYPE:                | Not reported |
| DEVELOPER NAME:               | Not reported |
| DEVELOPER ADDRESS:            | Not reported |
| DEVELOPER CITY:               | Not reported |
| DEVELOPER STATE:              | Not reported |
| DEVELOPER ZIP:                | Not reported |
| DEVELOPER CONTACT NAME:       | Not reported |
| DEVELOPER CONTACT TITLE:      | Not reported |
| CONSTYPE LINEAR UTILITY IND:  | Not reported |
| EMERGENCY PHONE NO:           | Not reported |
| EMERGENCY PHONE EXT:          | Not reported |
| CONSTYPE ABOVE GROUND IND:    | Not reported |
| CONSTYPE BELOW GROUND IND:    | Not reported |
| CONSTYPE CABLE LINE IND:      | Not reported |
| CONSTYPE COMM LINE IND:       | Not reported |
| CONSTYPE COMMERTIAL IND:      | Not reported |
| CONSTYPE ELECTRICAL LINE IND: | Not reported |
| CONSTYPE GAS LINE IND:        | Not reported |
| CONSTYPE INDUSTRIAL IND:      | Not reported |
| CONSTYPE OTHER DESRIPTION:    | Not reported |
| CONSTYPE OTHER IND:           | Not reported |
| CONSTYPE RECONS IND:          | Not reported |
| CONSTYPE RESIDENTIAL IND:     | Not reported |
| CONSTYPE TRANSPORT IND:       | Not reported |
| CONSTYPE UTILITY DESCRIPTION: | Not reported |
| CONSTYPE UTILITY IND:         | Not reported |
| CONSTYPE WATER SEWER IND:     | Not reported |
| DIR DISCHARGE USWATER IND:    | Not reported |
| RECEIVING WATER NAME:         | Not reported |
| CERTIFIER NAME:               | Not reported |
| CERTIFIER TITLE:              | Not reported |
| CERTIFICATION DATE:           | Not reported |
| PRIMARY SIC:                  | Not reported |
| SECONDARY SIC:                | Not reported |
| TERTIARY SIC:                 | Not reported |
| <br>                          |              |
| Npdes Number:                 | Not reported |
| Facility Status:              | Not reported |
| Agency Id:                    | Not reported |



MAP FINDINGS

Map ID  
 Direction  
 Distance  
 Distance (ft.)Site

EDR ID Number  
 EPA ID Number

Database(s)

**EL DORADO NATIONAL (Continued)**

**S108205866**

|   |                         |
|---|-------------------------|
| Region:                                 | 8                       |
| Regulatory Measure Id:                  | 367945                  |
| Order No:                               | Not reported            |
| Regulatory Measure Type:                | Industrial              |
| Place Id:                               | Not reported            |
| WDID:                                   | 8 331022623             |
| Program Type:                           | Not reported            |
| Adoption Date Of Regulatory Measure:    | Not reported            |
| Effective Date Of Regulatory Measure:   | Not reported            |
| Expiration Date Of Regulatory Measure:  | Not reported            |
| Termination Date Of Regulatory Measure: | Not reported            |
| Discharge Name:                         | Not reported            |
| Discharge Address:                      | Not reported            |
| Discharge City:                         | Not reported            |
| Discharge State:                        | Not reported            |
| Discharge Zip:                          | Not reported            |
| RECEIVED DATE:                          | 4/26/2010               |
| PROCESSED DATE:                         | 5/4/2010                |
| STATUS CODE NAME:                       | Active                  |
| STATUS DATE:                            | 5/4/2010                |
| PLACE SIZE:                             | 16                      |
| PLACE SIZE UNIT:                        | Acres                   |
| FACILITY CONTACT NAME:                  | Glenn Franco            |
| FACILITY CONTACT TITLE:                 | Not reported            |
| FACILITY CONTACT PHONE:                 | 951-847-8425            |
| FACILITY CONTACT PHONE EXT:             | Not reported            |
| FACILITY CONTACT EMAIL:                 | gfranco@eldorado-ca.com |
| OPERATOR NAME:                          | El Dorado National      |
| OPERATOR ADDRESS:                       | Not reported            |
| OPERATOR CITY:                          | Not reported            |
| OPERATOR STATE:                         | Not reported            |
| OPERATOR ZIP:                           | Not reported            |
| OPERATOR CONTACT NAME:                  | Not reported            |
| OPERATOR CONTACT TITLE:                 | Not reported            |
| OPERATOR CONTACT PHONE:                 | Not reported            |
| OPERATOR CONTACT PHONE EXT:             | Not reported            |
| OPERATOR CONTACT EMAIL:                 | Not reported            |
| OPERATOR TYPE:                          | Private Individual      |
| DEVELOPER NAME:                         | Not reported            |
| DEVELOPER ADDRESS:                      | Not reported            |
| DEVELOPER CITY:                         | Not reported            |
| DEVELOPER STATE:                        | California              |
| DEVELOPER ZIP:                          | Not reported            |
| DEVELOPER CONTACT NAME:                 | Not reported            |
| DEVELOPER CONTACT TITLE:                | Not reported            |
| CONSTYPE LINEAR UTILITY IND:            | Not reported            |
| EMERGENCY PHONE NO:                     | Not reported            |
| EMERGENCY PHONE EXT:                    | Not reported            |
| CONSTYPE ABOVE GROUND IND:              | Not reported            |
| CONSTYPE BELOW GROUND IND:              | Not reported            |
| CONSTYPE CABLE LINE IND:                | Not reported            |
| CONSTYPE COMM LINE IND:                 | Not reported            |
| CONSTYPE COMMERTIAL IND:                | Not reported            |
| CONSTYPE ELECTRICAL LINE IND:           | Not reported            |
| CONSTYPE GAS LINE IND:                  | Not reported            |
| CONSTYPE INDUSTRIAL IND:                | Not reported            |
| CONSTYPE OTHER DESRIPTION:              | Not reported            |

MAP FINDINGS

Map ID  
 Direction  
 Distance  
 Distance (ft.)Site

EDR ID Number

Database(s) EPA ID Number

**EL DORADO NATIONAL (Continued)**

**S108205866**

CONSTYPE OTHER IND: Not reported  
 CONSTYPE RECONS IND: Not reported  
 CONSTYPE RESIDENTIAL IND: Not reported  
 CONSTYPE TRANSPORT IND: Not reported  
 CONSTYPE UTILITY DESCRIPTION: Not reported  
 CONSTYPE UTILITY IND: Not reported  
 CONSTYPE WATER SEWER IND: Not reported  
 DIR DISCHARGE USWATER IND: N  
 RECEIVING WATER NAME: Santa Ana River  
 CERTIFIER NAME: Glenn Franco  
 CERTIFIER TITLE: EHS Manager  
 CERTIFICATION DATE: 17-JUN-15  
 PRIMARY SIC: 3711-Motor Vehicles and Passenger Car Bodies  
 SECONDARY SIC: Not reported  
 TERTIARY SIC: Not reported

36

**ELDORADO NATIONAL  
 9670 GALENA ST  
 RIVERSIDE, CA 92509**

**RCRA-LQG 1016675034  
 CAR000246793**

RCRA-LQG:

Date form received by agency: 05/23/2014  
 Facility name: ELDORADO NATIONAL  
 Facility address: 9670 GALENA ST  
 RIVERSIDE, CA 92509  
 EPA ID: CAR000246793  
 Contact: JOE WRONOWICZ  
 Contact address: 9670 GALENA ST  
 RIVERSIDE, CA 92509  
 Contact country: US  
 Contact telephone: 909-591-9557  
 Contact email: JWRONOWICZ@ELDORADO-CA.COM  
 EPA Region: 09  
 Classification: Large Quantity Generator  
 Description: Handler: generates 1,000 kg or more of hazardous waste during any calendar month; or generates more than 1 kg of acutely hazardous waste during any calendar month; or generates more than 100 kg of any residue or contaminated soil, waste or other debris resulting from the cleanup of a spill, into or on any land or water, of acutely hazardous waste during any calendar month; or generates 1 kg or less of acutely hazardous waste during any calendar month, and accumulates more than 1 kg of acutely hazardous waste at any time; or generates 100 kg or less of any residue or contaminated soil, waste or other debris resulting from the cleanup of a spill, into or on any land or water, of acutely hazardous waste during any calendar month, and accumulates more than 100 kg of that material at any time

Owner/Operator Summary:

Owner/operator name: ELDORADO NATIONAL  
 Owner/operator address: Not reported  
 Not reported  
 Owner/operator country: US  
 Owner/operator telephone: Not reported  
 Legal status: Private  
 Owner/Operator Type: Operator  
 Owner/Op start date: 04/01/2004  
 Owner/Op end date: Not reported

MAP FINDINGS

Map ID  
 Direction  
 Distance  
 Distance (ft.)Site

EDR ID Number  
 EPA ID Number

Database(s)

**ELDORADO NATIONAL (Continued)**

**1016675034**

Owner/operator name: ALLIED SPECIALTY VEHICLES  
 Owner/operator address: 4776 NEW BROAD ST NO 200  
 ORLANDO, 32814  
 Owner/operator country: US  
 Owner/operator telephone: 620-513-1011  
 Legal status: Private  
 Owner/Operator Type: Owner  
 Owner/Op start date: 10/21/2013  
 Owner/Op end date: Not reported

Handler Activities Summary:

U.S. importer of hazardous waste: No  
 Mixed waste (haz. and radioactive): No  
 Recycler of hazardous waste: No  
 Transporter of hazardous waste: No  
 Treater, storer or disposer of HW: No  
 Underground injection activity: No  
 On-site burner exemption: No  
 Furnace exemption: No  
 Used oil fuel burner: No  
 Used oil processor: No  
 User oil refiner: No  
 Used oil fuel marketer to burner: No  
 Used oil Specification marketer: No  
 Used oil transfer facility: No  
 Used oil transporter: No

. Waste code: 331  
 . Waste name: 331

. Waste code: 352  
 . Waste name: 352

. Waste code: D001  
 . Waste name: IGNITABLE WASTE

. Waste code: F003  
 . Waste name: THE FOLLOWING SPENT NONHALOGENATED SOLVENTS: XYLENE, ACETONE, ETHYL ACETATE, ETHYL BENZENE, ETHYL ETHER, METHYL ISOBUTYL KETONE, N-BUTYL ALCOHOL, CYCLOHEXANONE, AND METHANOL; ALL SPENT SOLVENT MIXTURES/BLENDS CONTAINING, BEFORE USE, ONLY THE ABOVE SPENT NONHALOGENATED SOLVENTS; AND ALL SPENT SOLVENT MIXTURES/BLENDS CONTAINING, BEFORE USE, ONE OR MORE OF THE ABOVE NONHALOGENATED SOLVENTS, AND A TOTAL OF TEN PERCENT OR MORE (BY VOLUME) OF ONE OR MORE OF THOSE SOLVENTS LISTED IN F001, F002, F004, AND F005; AND STILL BOTTOMS FROM THE RECOVERY OF THESE SPENT SOLVENTS AND SPENT SOLVENT MIXTURES.

Violation Status: No violations found

MAP FINDINGS

Map ID  
 Direction  
 Distance  
 Distance (ft.)Site

EDR ID Number  
 Database(s)  
 EPA ID Number

**37 MIKE ALLEC  
 9700 GALENA ST  
 RIVERSIDE, CA 92509**

**HAZNET S112882631  
 N/A**

HAZNET:  
 envid: S112882631  
 Year: 2000  
 GEPAID: CAC001325976  
 Contact: MIKE ALLEC  
 Telephone: 9096813396  
 Mailing Name: Not reported  
 Mailing Address: 9700 GALENA ST  
 Mailing City,St,Zip: RIVERSIDE, CA 925090000  
 Gen County: Not reported  
 TSD EPA ID: Not reported  
 TSD County: Not reported  
 Waste Category: Unspecified oil-containing waste  
 Disposal Method: Treatment, Tank  
 Tons: 2.71  
 Facility County: Riverside

**37 R D O TRUCK CENTER  
 9700 GALENA ST  
 RIVERSIDE, CA 92509**

**RCRA-SQG 1000200663  
 FINDS CAD981571722  
 WDS  
 CA FID UST  
 SWEEPS UST  
 EMI**

RCRA-SQG:  
 Date form received by agency: 09/23/1999  
 Facility name: R D O TRUCK CENTER  
 Facility address: 9700 GALENA ST  
 RIVERSIDE, CA 92509  
 EPA ID: CAD981571722  
 Contact: COREY PLANT  
 Contact address: 9700 GALENA ST  
 RIVERSIDE, CA 92509  
 Contact country: US  
 Contact telephone: (909) 681-6600  
 Contact email: Not reported  
 EPA Region: 09  
 Land type: Private  
 Classification: Small Small Quantity Generator  
 Description: Handler: generates more than 100 and less than 1000 kg of hazardous waste during any calendar month and accumulates less than 6000 kg of hazardous waste at any time; or generates 100 kg or less of hazardous waste during any calendar month, and accumulates more than 1000 kg of hazardous waste at any time

Owner/Operator Summary:  
 Owner/operator name: R D O TRUCK CENTER CO  
 Owner/operator address: 9700 GALENA ST  
 RIVERSIDE, CA 92509  
 Owner/operator country: Not reported  
 Owner/operator telephone: (909) 681-6600  
 Legal status: Private  
 Owner/Operator Type: Owner  
 Owner/Op start date: Not reported  
 Owner/Op end date: Not reported

MAP FINDINGS

Map ID  
 Direction  
 Distance  
 Distance (ft.)Site

EDR ID Number  
 EPA ID Number

Database(s)

**R D O TRUCK CENTER (Continued)**

**1000200663**

Owner/operator name: NOT REQUIRED  
 Owner/operator address: NOT REQUIRED  
 NOT REQUIRED, ME 99999  
 Owner/operator country: Not reported  
 Owner/operator telephone: (415) 555-1212  
 Legal status: Private  
 Owner/Operator Type: Operator  
 Owner/Op start date: Not reported  
 Owner/Op end date: Not reported

Handler Activities Summary:

U.S. importer of hazardous waste: No  
 Mixed waste (haz. and radioactive): No  
 Recycler of hazardous waste: No  
 Transporter of hazardous waste: No  
 Treater, storer or disposer of HW: No  
 Underground injection activity: No  
 On-site burner exemption: No  
 Furnace exemption: No  
 Used oil fuel burner: No  
 Used oil processor: No  
 User oil refiner: No  
 Used oil fuel marketer to burner: No  
 Used oil Specification marketer: No  
 Used oil transfer facility: No  
 Used oil transporter: No

. Waste code: D001  
 . Waste name: IGNITABLE WASTE

Historical Generators:

Date form received by agency: 09/01/1996  
 Site name: R D O TRUCK CENTER  
 Classification: Small Quantity Generator

Violation Status: No violations found

Evaluation Action Summary:

Evaluation date: 06/28/1993  
 Evaluation: COMPLIANCE EVALUATION INSPECTION ON-SITE  
 Area of violation: Not reported  
 Date achieved compliance: Not reported  
 Evaluation lead agency: State Contractor/Grantee

FINDS:

Registry ID: 110059755689

Environmental Interest/Information System  
 STATE MASTER

Registry ID: 110002718211

Environmental Interest/Information System

RCRAInfo is a national information system that supports the Resource Conservation and Recovery Act (RCRA) program through the tracking of

MAP FINDINGS

Map ID  
 Direction  
 Distance  
 Distance (ft.)Site

EDR ID Number  
 EPA ID Number

Database(s)

**R D O TRUCK CENTER (Continued)**

**1000200663**

events and activities related to facilities that generate, transport, and treat, store, or dispose of hazardous waste. RCRAInfo allows RCRA program staff to track the notification, permit, compliance, and corrective action activities required under RCRA.

**WDS:**

Facility ID: Santa Ana River 331018805  
 Facility Type: Industrial - Facility that treats and/or disposes of liquid or semisolid wastes from any servicing, producing, manufacturing or processing operation of whatever nature, including mining, gravel washing, geothermal operations, air conditioning, ship building and repairing, oil production, storage and disposal operations, water pumping.  
 Facility Status: Active - Any facility with a continuous or seasonal discharge that is under Waste Discharge Requirements.  
 NPDES Number: CAS000001 The 1st 2 characters designate the state. The remaining 7 are assigned by the Regional Board  
 Subregion: 8  
 Facility Telephone: 9097270684  
 Facility Contact: John O Dwyer  
 Agency Name: PACIFIC MOTOR TRUCKING CO  
 Agency Address: 2345 Grand Blvd Ste 400  
 Agency City,St,Zip: Kansas City 64108  
 Agency Contact: Michael F Peluso  
 Agency Telephone: 8169834000  
 Agency Type: Private  
 SIC Code: 4213  
 SIC Code 2: Not reported  
 Primary Waste Type: Not reported  
 Primary Waste: Not reported  
 Waste Type2: Not reported  
 Waste2: Not reported  
 Primary Waste Type: Not reported  
 Secondary Waste: Not reported  
 Secondary Waste Type: Not reported  
 Design Flow: 0  
 Baseline Flow: 0  
 Reclamation: Not reported  
 POTW: Not reported  
 Treat To Water: Minor Threat to Water Quality. A violation of a regional board order should cause a relatively minor impairment of beneficial uses compared to a major or minor threat. Not: All nurds without a TTWQ will be considered a minor threat to water quality unless coded at a higher Level. A Zero (0) may be used to code those NURDS that are found to represent no threat to water quality.  
 Complexity: Category C - Facilities having no waste treatment systems, such as cooling water dischargers or those who must comply through best management practices, facilities with passive waste treatment and disposal systems, such as septic systems with subsurface disposal, or dischargers having waste storage systems with land disposal such as dairy waste ponds.

**CA FID UST:**

Facility ID: 33002391  
 Regulated By: UTNKA

MAP FINDINGS

Map ID  
 Direction  
 Distance  
 Distance (ft.)Site

EDR ID Number  
 EPA ID Number

Database(s)

**R D O TRUCK CENTER (Continued)**

**1000200663**

Regulated ID: Not reported  
 Cortese Code: Not reported  
 SIC Code: Not reported  
 Facility Phone: 7146850171  
 Mail To: Not reported  
 Mailing Address: 9700 GALENA ST  
 Mailing Address 2: Not reported  
 Mailing City,St,Zip: RIVERSIDE 92509  
 Contact: Not reported  
 Contact Phone: Not reported  
 DUNs Number: Not reported  
 NPDES Number: Not reported  
 EPA ID: Not reported  
 Comments: Not reported  
 Status: Active

**SWEEPS UST:**

Status: Active  
 Comp Number: 19439  
 Number: 1  
 Board Of Equalization: Not reported  
 Referral Date: 10-19-92  
 Action Date: 10-19-92  
 Created Date: 05-31-90  
 Owner Tank Id: 001751  
 SWRCB Tank Id: 33-000-019439-000001  
 Tank Status: A  
 Capacity: 20000  
 Active Date: 10-19-92  
 Tank Use: M.V. FUEL  
 STG: P  
 Content: DIESEL  
 Number Of Tanks: 3

Status: Active  
 Comp Number: 19439  
 Number: 1  
 Board Of Equalization: Not reported  
 Referral Date: 10-19-92  
 Action Date: 10-19-92  
 Created Date: 05-31-90  
 Owner Tank Id: 001751  
 SWRCB Tank Id: 33-000-019439-000002  
 Tank Status: A  
 Capacity: 6000  
 Active Date: 10-19-92  
 Tank Use: M.V. FUEL  
 STG: P  
 Content: LEADED  
 Number Of Tanks: Not reported

Status: Active  
 Comp Number: 19439  
 Number: 1  
 Board Of Equalization: Not reported  
 Referral Date: 10-19-92  
 Action Date: 10-19-92

MAP FINDINGS

Map ID  
 Direction  
 Distance  
 Distance (ft.)Site

EDR ID Number

Database(s) EPA ID Number

**R D O TRUCK CENTER (Continued)**

**1000200663**

Created Date: 05-31-90  
 Owner Tank Id: 001751  
 SWRCB Tank Id: 33-000-019439-000003  
 Tank Status: A  
 Capacity: 1000  
 Active Date: 10-19-92  
 Tank Use: OIL  
 STG: W  
 Content: WASTE OIL  
 Number Of Tanks: Not reported

EMI:

Year: 2002  
 County Code: 33  
 Air Basin: SC  
 Facility ID: 135858  
 Air District Name: SC  
 SIC Code: 5511  
 Air District Name: SOUTH COAST AQMD  
 Community Health Air Pollution Info System: Not reported  
 Consolidated Emission Reporting Rule: Not reported  
 Total Organic Hydrocarbon Gases Tons/Yr: 1  
 Reactive Organic Gases Tons/Yr: 1  
 Carbon Monoxide Emissions Tons/Yr: 0  
 NOX - Oxides of Nitrogen Tons/Yr: 0  
 SOX - Oxides of Sulphur Tons/Yr: 0  
 Particulate Matter Tons/Yr: 0  
 Part. Matter 10 Micrometers & Smlr Tons/Yr: 0

Year: 2003  
 County Code: 33  
 Air Basin: SC  
 Facility ID: 135858  
 Air District Name: SC  
 SIC Code: 5511  
 Air District Name: SOUTH COAST AQMD  
 Community Health Air Pollution Info System: Not reported  
 Consolidated Emission Reporting Rule: Not reported  
 Total Organic Hydrocarbon Gases Tons/Yr: 1  
 Reactive Organic Gases Tons/Yr: 1  
 Carbon Monoxide Emissions Tons/Yr: 0  
 NOX - Oxides of Nitrogen Tons/Yr: 0  
 SOX - Oxides of Sulphur Tons/Yr: 0  
 Particulate Matter Tons/Yr: 0  
 Part. Matter 10 Micrometers & Smlr Tons/Yr: 0

Year: 2004  
 County Code: 33  
 Air Basin: SC  
 Facility ID: 135858  
 Air District Name: SC  
 SIC Code: 5511  
 Air District Name: SOUTH COAST AQMD  
 Community Health Air Pollution Info System: Not reported  
 Consolidated Emission Reporting Rule: Not reported  
 Total Organic Hydrocarbon Gases Tons/Yr: 0.52276  
 Reactive Organic Gases Tons/Yr: 0.51



MAP FINDINGS

Map ID  
 Direction  
 Distance  
 Distance (ft.)Site

EDR ID Number  
 Database(s)  
 EPA ID Number

**R D O TRUCK CENTER (Continued)**

**1000200663**

Carbon Monoxide Emissions Tons/Yr: 0  
 NOX - Oxides of Nitrogen Tons/Yr: 0  
 SOX - Oxides of Sulphur Tons/Yr: 0  
 Particulate Matter Tons/Yr: 0  
 Part. Matter 10 Micrometers & Smlr Tons/Yr: 0

37

**PACIFIC COAST VOLVO TRUCK CENTER  
 9700 GALENA ST  
 RIVERSIDE, CA 92509**

**HAZNET S113007378  
 N/A**

HAZNET:

envid: S113007378  
 Year: 2002  
 GEPAID: CAD981571722  
 Contact: COREY PLANT/QUALITY CONTROL  
 Telephone: 9096816600  
 Mailing Name: Not reported  
 Mailing Address: 9700 GALENA ST  
 Mailing City,St,Zip: RIVERSIDE, CA 925093012  
 Gen County: Not reported  
 TSD EPA ID: CAT080013352  
 TSD County: Not reported  
 Waste Category: Oil/water separation sludge  
 Disposal Method: Recycler  
 Tons: 21.26  
 Facility County: Riverside

envid: S113007378  
 Year: 2002  
 GEPAID: CAD981571722  
 Contact: COREY PLANT/QUALITY CONTROL  
 Telephone: 9096816600  
 Mailing Name: Not reported  
 Mailing Address: 9700 GALENA ST  
 Mailing City,St,Zip: RIVERSIDE, CA 925093012  
 Gen County: Not reported  
 TSD EPA ID: CAD008252405  
 TSD County: Not reported  
 Waste Category: Unspecified solvent mixture  
 Disposal Method: Recycler  
 Tons: 0.4  
 Facility County: Riverside

envid: S113007378  
 Year: 2001  
 GEPAID: CAD981571722  
 Contact: COREY PLANT/QUALITY CONTROL  
 Telephone: 9096816600  
 Mailing Name: Not reported  
 Mailing Address: 9700 GALENA ST  
 Mailing City,St,Zip: RIVERSIDE, CA 925093012  
 Gen County: Not reported  
 TSD EPA ID: CAD008252405  
 TSD County: Not reported  
 Waste Category: Unspecified solvent mixture  
 Disposal Method: Recycler  
 Tons: 0.32  
 Facility County: Riverside

MAP FINDINGS

Map ID  
 Direction  
 Distance  
 Distance (ft.)Site

EDR ID Number  
 EPA ID Number

Database(s)

**PACIFIC COAST VOLVO TRUCK CENTER (Continued)**

**S113007378**

envid: S113007378  
 Year: 2001  
 GEPAID: CAD981571722  
 Contact: COREY PLANT/QUALITY CONTROL  
 Telephone: 9096816600  
 Mailing Name: Not reported  
 Mailing Address: 9700 GALENA ST  
 Mailing City,St,Zip: RIVERSIDE, CA 925093012  
 Gen County: Not reported  
 TSD EPA ID: CAT080013352  
 TSD County: Not reported  
 Waste Category: Oil/water separation sludge  
 Disposal Method: Recycler  
 Tons: 18.76  
 Facility County: Riverside

envid: S113007378  
 Year: 2000  
 GEPAID: CAD981571722  
 Contact: COREY PLANT/QUALITY CONTROL  
 Telephone: 9096816600  
 Mailing Name: Not reported  
 Mailing Address: 9700 GALENA ST  
 Mailing City,St,Zip: RIVERSIDE, CA 925093012  
 Gen County: Not reported  
 TSD EPA ID: CAT080025711  
 TSD County: Not reported  
 Waste Category: Aqueous solution with total organic residues less than 10 percent  
 Disposal Method: Recycler  
 Tons: 0.75  
 Facility County: Riverside

[Click this hyperlink](#) while viewing on your computer to access  
 27 additional CA\_HAZNET: record(s) in the EDR Site Report.

**37 PACIFIC EMPIRE VOLVO TRUCK AND  
 9700 GALENA  
 RIVERSIDE, CA 92509**

**EMI S103980559  
 N/A**

EMI:  
 Year: 1995  
 County Code: 33  
 Air Basin: SC  
 Facility ID: 81692  
 Air District Name: SC  
 SIC Code: 5511  
 Air District Name: SOUTH COAST AQMD  
 Community Health Air Pollution Info System: Not reported  
 Consolidated Emission Reporting Rule: Not reported  
 Total Organic Hydrocarbon Gases Tons/Yr: 2  
 Reactive Organic Gases Tons/Yr: 1  
 Carbon Monoxide Emissions Tons/Yr: 0  
 NOX - Oxides of Nitrogen Tons/Yr: 0  
 SOX - Oxides of Sulphur Tons/Yr: 0  
 Particulate Matter Tons/Yr: 0  
 Part. Matter 10 Micrometers & Smlr Tons/Yr: 0  
 Year: 1996

MAP FINDINGS

Map ID  
 Direction  
 Distance  
 Distance (ft.)Site

EDR ID Number  
 EPA ID Number

Database(s)

**PACIFIC EMPIRE VOLVO TRUCK AND (Continued)**

**S103980559**

County Code: 33  
 Air Basin: SC  
 Facility ID: 81692  
 Air District Name: SC  
 SIC Code: 5511  
 Air District Name: SOUTH COAST AQMD  
 Community Health Air Pollution Info System: Not reported  
 Consolidated Emission Reporting Rule: Not reported  
 Total Organic Hydrocarbon Gases Tons/Yr: 2  
 Reactive Organic Gases Tons/Yr: 1  
 Carbon Monoxide Emissions Tons/Yr: 0  
 NOX - Oxides of Nitrogen Tons/Yr: 0  
 SOX - Oxides of Sulphur Tons/Yr: 0  
 Particulate Matter Tons/Yr: 0  
 Part. Matter 10 Micrometers & Smllr Tons/Yr: 0

37

**INLAND EMPIRE & WHITE GMC  
 9700 GALENA ST  
 RIVERSIDE, CA 92509**

**HAZNET S113063509  
 N/A**

HAZNET:  
 envid: S113063509  
 Year: 1994  
 GEPAID: CAL000111760  
 Contact: Not reported  
 Telephone: 0000000000  
 Mailing Name: Not reported  
 Mailing Address: 9700 GALENA ST  
 Mailing City,St,Zip: RIVERSIDE, CA 925093012  
 Gen County: Not reported  
 TSD EPA ID: CAT000613893  
 TSD County: Not reported  
 Waste Category: Oxygenated solvents (acetone, butanol, ethyl acetate, etc.)  
 Disposal Method: Transfer Station  
 Tons: .1635  
 Facility County: Riverside

37

**PACIFIC MOTOR TRUCKING  
 9700 GALENA ST  
 RIVERSIDE, CA 92509**

**HAZNET S113131621  
 N/A**

HAZNET:  
 envid: S113131621  
 Year: 2007  
 GEPAID: CAL000281295  
 Contact: JOHN O'DWYER  
 Telephone: 9097270667  
 Mailing Name: Not reported  
 Mailing Address: PO BOX 490  
 Mailing City,St,Zip: MIRA LOMA, CA 91752  
 Gen County: Not reported  
 TSD EPA ID: CAT080013352  
 TSD County: Not reported  
 Waste Category: Oil/water separation sludge  
 Disposal Method: Other Recovery Of Reclamation For Reuse Including Acid Regeneration,  
 Organics Recovery Ect

MAP FINDINGS

Map ID  
 Direction  
 Distance  
 Distance (ft.)Site

EDR ID Number  
 EPA ID Number

Database(s)

**PACIFIC MOTOR TRUCKING (Continued)**

**S113131621**

Tons: 17.51  
 Facility County: Riverside  
  
 envid: S113131621  
 Year: 2007  
 GEPAID: CAL000281295  
 Contact: JOHN O'DWYER  
 Telephone: 9097270667  
 Mailing Name: Not reported  
 Mailing Address: PO BOX 490  
 Mailing City,St,Zip: MIRA LOMA, CA 91752  
 Gen County: Not reported  
 TSD EPA ID: CAD008302903  
 TSD County: Not reported  
 Waste Category: Other inorganic solid waste  
 Disposal Method: Storage, Bulking, And/Or Transfer Off Site--No Treatment/Reovery (H010-H129) Or (H131-H135)  
  
 Tons: 0.3  
 Facility County: Riverside

envid: S113131621  
 Year: 2007  
 GEPAID: CAL000281295  
 Contact: JOHN O'DWYER  
 Telephone: 9097270667  
 Mailing Name: Not reported  
 Mailing Address: PO BOX 490  
 Mailing City,St,Zip: MIRA LOMA, CA 91752  
 Gen County: Not reported  
 TSD EPA ID: CAT080013352  
 TSD County: Not reported  
 Waste Category: Oil/water separation sludge  
 Disposal Method: Discharge To Sewer/Potw Or Npdes(With Prior Storage--With Or Without Treatment)  
  
 Tons: 16.68  
 Facility County: Riverside

envid: S113131621  
 Year: 2005  
 GEPAID: CAL000281295  
 Contact: JOHN O'DWYER  
 Telephone: 9097270667  
 Mailing Name: Not reported  
 Mailing Address: PO BOX 490  
 Mailing City,St,Zip: MIRA LOMA, CA 91752  
 Gen County: Not reported  
 TSD EPA ID: CAD982444481  
 TSD County: Not reported  
 Waste Category: Other organic solids  
 Disposal Method: Recycler  
 Tons: 0.65  
 Facility County: Riverside

envid: S113131621  
 Year: 2004  
 GEPAID: CAL000281295  
 Contact: JOHN O'DWYER

MAP FINDINGS

Map ID  
 Direction  
 Distance  
 Distance (ft.)Site

EDR ID Number  
 EPA ID Number

Database(s)

**PACIFIC MOTOR TRUCKING (Continued)**

**S113131621**

Telephone: 9097270667  
 Mailing Name: Not reported  
 Mailing Address: PO BOX 490  
 Mailing City,St,Zip: MIRA LOMA, CA 91752  
 Gen County: Not reported  
 TSD EPA ID: CAD982444481  
 TSD County: Not reported  
 Waste Category: Other organic solids  
 Disposal Method: Transfer Station  
 Tons: 0.2  
 Facility County: Riverside

[Click this hyperlink](#) while viewing on your computer to access  
 1 additional CA\_HAZNET: record(s) in the EDR Site Report.

37

**TE OF CALIFORNIA INC  
 9700 GALENA ST  
 RIVERSIDE, CA 92509**

**HAZNET S113125141  
 N/A**

HAZNET:

envid: S113125141  
 Year: 2003  
 GEPAID: CAL000266983  
 Contact: JOHN NEVESTICH  
 Telephone: 9096816600  
 Mailing Name: Not reported  
 Mailing Address: 9700 GALENA ST  
 Mailing City,St,Zip: RIVERSIDE, CA 925090000  
 Gen County: Not reported  
 TSD EPA ID: CAT080013352  
 TSD County: Not reported  
 Waste Category: Oil/water separation sludge  
 Disposal Method: Recycler  
 Tons: 18.76  
 Facility County: Riverside

envid: S113125141  
 Year: 2003  
 GEPAID: CAL000266983  
 Contact: JOHN NEVESTICH  
 Telephone: 9096816600  
 Mailing Name: Not reported  
 Mailing Address: 9700 GALENA ST  
 Mailing City,St,Zip: RIVERSIDE, CA 925090000  
 Gen County: Not reported  
 TSD EPA ID: CAD008252405  
 TSD County: Not reported  
 Waste Category: Unspecified solvent mixture  
 Disposal Method: Recycler  
 Tons: 0.6  
 Facility County: Riverside

MAP FINDINGS

Map ID  
 Direction  
 Distance  
 Distance (ft.)Site

EDR ID Number  
 Database(s)  
 EPA ID Number

**37 MIKE ALEC  
 9700 GALENA ST  
 RIVERSIDE, CA 92509**

**HAZNET S112932783  
 N/A**

HAZNET:  
 envid: S112932783  
 Year: 2003  
 GEPAID: CAC002570094  
 Contact: MIKE ALEC  
 Telephone: 9096813396  
 Mailing Name: Not reported  
 Mailing Address: 9700 GALENA ST  
 Mailing City,St,Zip: GLEN AVON, CA 925093012  
 Gen County: Not reported  
 TSD EPA ID: CAT080013352  
 TSD County: Not reported  
 Waste Category: Waste oil and mixed oil  
 Disposal Method: Recycler  
 Tons: 0.93  
 Facility County: Riverside

**37 PACIFIC COAST VOLVO & GMC TRUCK  
 9700 GALENA ST  
 RIVERSIDE, CA 92509**

**UST U003783522  
 N/A**

UST:  
 Facility ID: 565  
 Permitting Agency: RIVERSIDE COUNTY  
 Latitude: 34.004722  
 Longitude: -117.492518

**38 FOOD EXPRESS INC  
 4720 BROOKHOLLOW CIRCLE  
 RIVERSIDE, CA 92509**

**HAZNET S113063539  
 N/A**

HAZNET:  
 envid: S113063539  
 Year: 2013  
 GEPAID: CAL000111804  
 Contact: KEVIN D KEENEY  
 Telephone: 6265749094  
 Mailing Name: Not reported  
 Mailing Address: PO BOX 660460  
 Mailing City,St,Zip: ARCADIA, CA 910660460  
 Gen County: Riverside  
 TSD EPA ID: CAD097030993  
 TSD County: Los Angeles  
 Waste Category: Not reported  
 Disposal Method: Storage, Bulking, And/Or Transfer Off Site--No Treatment/Reovery (H010-H129) Or (H131-H135)  
 Tons: 0.3  
 Facility County: Not reported

envid: S113063539  
 Year: 2013  
 GEPAID: CAL000111804  
 Contact: KEVIN D KEENEY  
 Telephone: 6265749094

MAP FINDINGS

Map ID  
 Direction  
 Distance  
 Distance (ft.)Site

EDR ID Number  
 EPA ID Number

Database(s)

**FOOD EXPRESS INC (Continued)**

**S113063539**

Mailing Name: Not reported  
 Mailing Address: PO BOX 660460  
 Mailing City,St,Zip: ARCADIA, CA 910660460  
 Gen County: Riverside  
 TSD EPA ID: CAD982444481  
 TSD County: San Bernardino  
 Waste Category: Not reported  
 Disposal Method: Storage, Bulking, And/Or Transfer Off Site--No Treatment/Reovery (H010-H129) Or (H131-H135)  
 Tons: 0.21  
 Facility County: Not reported

envid: S113063539  
 Year: 2012  
 GEPAID: CAL000111804  
 Contact: KEVIN KEENEY - VICE PRESIDENT  
 Telephone: 6265749094  
 Mailing Name: Not reported  
 Mailing Address: PO BOX 660460  
 Mailing City,St,Zip: ARCADIA, CA 910662858  
 Gen County: Riverside  
 TSD EPA ID: CAD982444481  
 TSD County: San Bernardino  
 Waste Category: Not reported  
 Disposal Method: Storage, Bulking, And/Or Transfer Off Site--No Treatment/Reovery (H010-H129) Or (H131-H135)  
 Tons: 0.231  
 Facility County: Riverside

envid: S113063539  
 Year: 2011  
 GEPAID: CAL000111804  
 Contact: KEVIN KEENEY - VICE PRESIDENT  
 Telephone: 6265749094  
 Mailing Name: Not reported  
 Mailing Address: PO BOX 660460  
 Mailing City,St,Zip: ARCADIA, CA 910662858  
 Gen County: Not reported  
 TSD EPA ID: CAD982444481  
 TSD County: Not reported  
 Waste Category: Aqueous solution with total organic residues less than 10 percent  
 Disposal Method: Storage, Bulking, And/Or Transfer Off Site--No Treatment/Reovery (H010-H129) Or (H131-H135)  
 Tons: 0.84  
 Facility County: Riverside

envid: S113063539  
 Year: 2010  
 GEPAID: CAL000111804  
 Contact: KEVIN KEENEY - VICE PRESIDENT  
 Telephone: 6265749094  
 Mailing Name: Not reported  
 Mailing Address: PO BOX 660460  
 Mailing City,St,Zip: ARCADIA, CA 910662858  
 Gen County: Not reported  
 TSD EPA ID: CAD982444481  
 TSD County: Not reported

MAP FINDINGS

Map ID  
 Direction  
 Distance  
 Distance (ft.)Site

EDR ID Number  
 EPA ID Number

Database(s)

**FOOD EXPRESS INC (Continued)**

**S113063539**

Waste Category: Aqueous solution with total organic residues less than 10 percent  
 Disposal Method: Storage, Bulking, And/Or Transfer Off Site--No Treatment/Reovery (H010-H129) Or (H131-H135)  
 Tons: 0.798  
 Facility County: Riverside

[Click this hyperlink](#) while viewing on your computer to access 17 additional CA\_HAZNET: record(s) in the EDR Site Report.

38

**FOOD EXPRESS INC  
 4720 BROOKHOLLOW CIR  
 RIVERSIDE, CA 92509**

**NPDES S104228091  
 WDS N/A**

NPDES:

|   |                     |
|---|---------------------|
| Npdes Number:                           | Not reported        |
| Facility Status:                        | Not reported        |
| Agency Id:                              | Not reported        |
| Region:                                 | 8                   |
| Regulatory Measure Id:                  | 210786              |
| Order No:                               | Not reported        |
| Regulatory Measure Type:                | Industrial          |
| Place Id:                               | Not reported        |
| WDID:                                   | 8 331010952         |
| Program Type:                           | Not reported        |
| Adoption Date Of Regulatory Measure:    | Not reported        |
| Effective Date Of Regulatory Measure:   | Not reported        |
| Expiration Date Of Regulatory Measure:  | Not reported        |
| Termination Date Of Regulatory Measure: | Not reported        |
| Discharge Name:                         | Not reported        |
| Discharge Address:                      | Not reported        |
| Discharge City:                         | Not reported        |
| Discharge State:                        | Not reported        |
| Discharge Zip:                          | Not reported        |
| RECEIVED DATE:                          | 5/9/2008            |
| PROCESSED DATE:                         | 3/7/1994            |
| STATUS CODE NAME:                       | Active              |
| STATUS DATE:                            | 3/7/1994            |
| PLACE SIZE:                             | 3.11                |
| PLACE SIZE UNIT:                        | Acres               |
| FACILITY CONTACT NAME:                  | George Davis        |
| FACILITY CONTACT TITLE:                 | Not reported        |
| FACILITY CONTACT PHONE:                 | 626-574-9094        |
| FACILITY CONTACT PHONE EXT:             | Not reported        |
| FACILITY CONTACT EMAIL:                 | gdavis@foodexp.com  |
| OPERATOR NAME:                          | Food Express Inc    |
| OPERATOR ADDRESS:                       | PO Box 660460       |
| OPERATOR CITY:                          | Arcadia             |
| OPERATOR STATE:                         | California          |
| OPERATOR ZIP:                           | 91066               |
| OPERATOR CONTACT NAME:                  | Kevin Keeney        |
| OPERATOR CONTACT TITLE:                 | Not reported        |
| OPERATOR CONTACT PHONE:                 | 626-574-9094        |
| OPERATOR CONTACT PHONE EXT:             | Not reported        |
| OPERATOR CONTACT EMAIL:                 | jkeeney@foodexp.com |
| OPERATOR TYPE:                          | Private Business    |
| DEVELOPER NAME:                         | Not reported        |
| DEVELOPER ADDRESS:                      | Not reported        |
| DEVELOPER CITY:                         | Not reported        |



MAP FINDINGS

Map ID  
 Direction  
 Distance  
 Distance (ft.)Site

EDR ID Number

Database(s) EPA ID Number

**FOOD EXPRESS INC (Continued)**

**S104228091**

|   |                                     |
|---|-------------------------------------|
| DEVELOPER STATE:                        | California                          |
| DEVELOPER ZIP:                          | Not reported                        |
| DEVELOPER CONTACT NAME:                 | Not reported                        |
| DEVELOPER CONTACT TITLE:                | Not reported                        |
| CONSTYPE LINEAR UTILITY IND:            | Not reported                        |
| EMERGENCY PHONE NO:                     | 951-360-2445                        |
| EMERGENCY PHONE EXT:                    | Not reported                        |
| CONSTYPE ABOVE GROUND IND:              | Not reported                        |
| CONSTYPE BELOW GROUND IND:              | Not reported                        |
| CONSTYPE CABLE LINE IND:                | Not reported                        |
| CONSTYPE COMM LINE IND:                 | Not reported                        |
| CONSTYPE COMMERTIAL IND:                | Not reported                        |
| CONSTYPE ELECTRICAL LINE IND:           | Not reported                        |
| CONSTYPE GAS LINE IND:                  | Not reported                        |
| CONSTYPE INDUSTRIAL IND:                | Not reported                        |
| CONSTYPE OTHER DESRIPTION:              | Not reported                        |
| CONSTYPE OTHER IND:                     | Not reported                        |
| CONSTYPE RECONS IND:                    | Not reported                        |
| CONSTYPE RESIDENTIAL IND:               | Not reported                        |
| CONSTYPE TRANSPORT IND:                 | Not reported                        |
| CONSTYPE UTILITY DESCRIPTION:           | Not reported                        |
| CONSTYPE UTILITY IND:                   | Not reported                        |
| CONSTYPE WATER SEWER IND:               | Not reported                        |
| DIR DISCHARGE USWATER IND:              | N                                   |
| RECEIVING WATER NAME:                   | Santa Ana River                     |
| CERTIFIER NAME:                         | George Davis                        |
| CERTIFIER TITLE:                        | LRP                                 |
| CERTIFICATION DATE:                     | 04-MAY-15                           |
| PRIMARY SIC:                            | 4212-Local Trucking Without Storage |
| SECONDARY SIC:                          | Not reported                        |
| TERTIARY SIC:                           | Not reported                        |
| <br>                                    |                                     |
| Npdes Number:                           | CAS000001                           |
| Facility Status:                        | Active                              |
| Agency Id:                              | 0                                   |
| Region:                                 | 8                                   |
| Regulatory Measure Id:                  | 210786                              |
| Order No:                               | 97-03-DWQ                           |
| Regulatory Measure Type:                | Enrollee                            |
| Place Id:                               | Not reported                        |
| WDID:                                   | 8 331010952                         |
| Program Type:                           | Industrial                          |
| Adoption Date Of Regulatory Measure:    | Not reported                        |
| Effective Date Of Regulatory Measure:   | 03/07/1994                          |
| Expiration Date Of Regulatory Measure:  | Not reported                        |
| Termination Date Of Regulatory Measure: | Not reported                        |
| Discharge Name:                         | Food Express Inc                    |
| Discharge Address:                      | PO Box 660460                       |
| Discharge City:                         | Arcadia                             |
| Discharge State:                        | California                          |
| Discharge Zip:                          | 91066                               |
| RECEIVED DATE:                          | Not reported                        |
| PROCESSED DATE:                         | Not reported                        |
| STATUS CODE NAME:                       | Not reported                        |
| STATUS DATE:                            | Not reported                        |
| PLACE SIZE:                             | Not reported                        |
| PLACE SIZE UNIT:                        | Not reported                        |

MAP FINDINGS

Map ID  
 Direction  
 Distance  
 Distance (ft.)Site

EDR ID Number  
 EPA ID Number

Database(s)

**FOOD EXPRESS INC (Continued)**

**S104228091**

|                               |              |
|-------------------------------|--------------|
| FACILITY CONTACT NAME:        | Not reported |
| FACILITY CONTACT TITLE:       | Not reported |
| FACILITY CONTACT PHONE:       | Not reported |
| FACILITY CONTACT PHONE EXT:   | Not reported |
| FACILITY CONTACT EMAIL:       | Not reported |
| OPERATOR NAME:                | Not reported |
| OPERATOR ADDRESS:             | Not reported |
| OPERATOR CITY:                | Not reported |
| OPERATOR STATE:               | Not reported |
| OPERATOR ZIP:                 | Not reported |
| OPERATOR CONTACT NAME:        | Not reported |
| OPERATOR CONTACT TITLE:       | Not reported |
| OPERATOR CONTACT PHONE:       | Not reported |
| OPERATOR CONTACT PHONE EXT:   | Not reported |
| OPERATOR CONTACT EMAIL:       | Not reported |
| OPERATOR TYPE:                | Not reported |
| DEVELOPER NAME:               | Not reported |
| DEVELOPER ADDRESS:            | Not reported |
| DEVELOPER CITY:               | Not reported |
| DEVELOPER STATE:              | Not reported |
| DEVELOPER ZIP:                | Not reported |
| DEVELOPER CONTACT NAME:       | Not reported |
| DEVELOPER CONTACT TITLE:      | Not reported |
| CONSTYPE LINEAR UTILITY IND:  | Not reported |
| EMERGENCY PHONE NO:           | Not reported |
| EMERGENCY PHONE EXT:          | Not reported |
| CONSTYPE ABOVE GROUND IND:    | Not reported |
| CONSTYPE BELOW GROUND IND:    | Not reported |
| CONSTYPE CABLE LINE IND:      | Not reported |
| CONSTYPE COMM LINE IND:       | Not reported |
| CONSTYPE COMMERTIAL IND:      | Not reported |
| CONSTYPE ELECTRICAL LINE IND: | Not reported |
| CONSTYPE GAS LINE IND:        | Not reported |
| CONSTYPE INDUSTRIAL IND:      | Not reported |
| CONSTYPE OTHER DESRIPTION:    | Not reported |
| CONSTYPE OTHER IND:           | Not reported |
| CONSTYPE RECONS IND:          | Not reported |
| CONSTYPE RESIDENTIAL IND:     | Not reported |
| CONSTYPE TRANSPORT IND:       | Not reported |
| CONSTYPE UTILITY DESCRIPTION: | Not reported |
| CONSTYPE UTILITY IND:         | Not reported |
| CONSTYPE WATER SEWER IND:     | Not reported |
| DIR DISCHARGE USWATER IND:    | Not reported |
| RECEIVING WATER NAME:         | Not reported |
| CERTIFIER NAME:               | Not reported |
| CERTIFIER TITLE:              | Not reported |
| CERTIFICATION DATE:           | Not reported |
| PRIMARY SIC:                  | Not reported |
| SECONDARY SIC:                | Not reported |
| TERTIARY SIC:                 | Not reported |

**WDS:**

|                |   |
|----------------|---|
| Facility ID:   | Santa Ana River 331010952   |
| Facility Type: | Industrial - Facility that treats and/or disposes of liquid or semisolid wastes from any servicing, producing, manufacturing or processing operation of whatever nature, including mining, gravel washing, geothermal operations, air conditioning, ship building and |

MAP FINDINGS

Map ID  
 Direction  
 Distance  
 Distance (ft.)Site

EDR ID Number  
 EPA ID Number

Database(s)

**FOOD EXPRESS INC (Continued)**

**S104228091**

repairing, oil production, storage and disposal operations, water pumping.

Facility Status: Active - Any facility with a continuous or seasonal discharge that is under Waste Discharge Requirements.

NPDES Number: CAS000001 The 1st 2 characters designate the state. The remaining 7 are assigned by the Regional Board

Subregion: 8

Facility Telephone: 9093602445

Facility Contact: TONY NELSON

Agency Name: FOOD EXPRESS INC

Agency Address: PO Box 660460

Agency City,St,Zip: Arcadia 910660460

Agency Contact: Not reported

Agency Telephone: Not reported

Agency Type: ?

SIC Code: 0

SIC Code 2: Not reported

Primary Waste Type: Not reported

Primary Waste: Not reported

Waste Type2: Not reported

Waste2: Not reported

Primary Waste Type: Not reported

Secondary Waste: Not reported

Secondary Waste Type: Not reported

Design Flow: 0

Baseline Flow: 0

Reclamation: Not reported

POTW: Not reported

Treat To Water: Minor Threat to Water Quality. A violation of a regional board order should cause a relatively minor impairment of beneficial uses compared to a major or minor threat. Not: All nurds without a TTWQ will be considered a minor threat to water quality unless coded at a higher Level. A Zero (0) may be used to code those NURDS that are found to represent no threat to water quality.

Complexity: Category C - Facilities having no waste treatment systems, such as cooling water dischargers or those who must comply through best management practices, facilities with passive waste treatment and disposal systems, such as septic systems with subsurface disposal, or dischargers having waste storage systems with land disposal such as dairy waste ponds.

38

**PETCON  
 4720 BROOKHOLLOW CIR  
 RIVERSIDE, CA 92509**

**HAZNET S112931519  
 N/A**

HAZNET:

envid: S112931519

Year: 2003

GEPAID: CAC002568006

Contact: MARK DILLON

Telephone: 3106799991

Mailing Name: Not reported

Mailing Address: 14118 SO INGLEWOOD AVE

Mailing City,St,Zip: HAWTHRONE, CA 90250

Gen County: Not reported

TSD EPA ID: CAT080013352

TSD County: Not reported

Waste Category: Tank bottom waste

MAP FINDINGS

|                    |  |             |               |
|--------------------|--|-------------|---------------|
| Map ID             |  |             | EDR ID Number |
| Direction          |  |             |               |
| Distance           |  |             |               |
| Distance (ft.)Site |  | Database(s) | EPA ID Number |

**PETCON (Continued)**

**S112931519**

Disposal Method: Recycler  
 Tons: 1.25  
 Facility County: Riverside

**38**

**FOOD EXPRESS  
 4720 BROOKHOLLOW CIR  
 RIVERSIDE, CA 92509**

**LUST U003713621  
 UST N/A**

LUST REG 3:

Region: 3  
 Regional Board: Central Coast Region  
 Facility County: Santa Barbara  
 Global ID: T0608300653  
 Status: Case Closed  
 Case Number: 3221  
 Local Case Num: 90052  
 Case Type: S  
 Substance: Diesel  
 Quantity: Not reported  
 Abatement Method: Excavate and Dispose - remove contaminated soil and dispose in approved site  
 Leak Source: Not reported  
 Leak Cause: Not reported  
 How Stopped: Not reported  
 How Discovered: Not reported  
 Release Date: 08/23/1993  
 Discovered Date: 8/23/93  
 Enter Date: / /  
 Stop Date: Not reported  
 Review Date: / /  
 Enforce Date: 1/1/65  
 Close Date: 12/28/94  
 Enforcement Type: None Taken  
 Responsible Party: Not reported  
 RP Address: Not reported  
 Contact: Not reported  
 Cross Street: Not reported  
 Local Agency: 42000L  
 Lead Agency: Local Agency  
 Staff Initials: RBA  
 Confirm Leak: 8/23/93  
 Workplan: 8/20/93  
 Prelim Assess: 8/30/93  
 Pollution Char: 08/30/1993  
 Remedial Plan: 11/9/93  
 Remedial Action: 11/10/93  
 Monitoring: 11/10/1993  
 Pilot Program: LOP  
 Interim Action: Not reported  
 Funding: S  
 MTBE Class: \*  
 Max MTBE Grnd Wtr: Not reported  
 Max MTBE Soil: Not reported  
 Max MTBE Data: / /  
 MTBE Tested: NRQ  
 Lat/Long: 34.4373439 / -119.8368983  
 Soil Qualifier: Not reported  
 Grnd Wtr Qualifier: Not reported

MAP FINDINGS

Map ID  
 Direction  
 Distance  
 Distance (ft.)Site

EDR ID Number  
 EPA ID Number

Database(s)

**FOOD EXPRESS (Continued)**

**U003713621**

Mtbe Concentratn: 0  
 Mtbe Fuel: 0  
 Org Name: Not reported  
 Basin Plan: Not reported  
 Beneficial: Not reported  
 Priority: 3A3  
 UST Cleanup Fund ID: Not reported  
 Suspended: Not reported  
 Operator: Not reported  
 Water System: GOLETA WATER DISTRICT  
 Well Name: AIRPORT WELL - STANDBY  
 Distance From Well: 0  
 Assigned Name: 04N/28W-08P05 S  
 Summary: Not reported

UST:

Facility ID: 322  
 Permitting Agency: RIVERSIDE COUNTY  
 Latitude: 34.00241  
 Longitude: -117.48685

RIVERSIDE CO. UST:

Region: RIVERSIDE  
 Total Tanks: 4

38

**ICE REFRIGERATION SERVICE  
 4705 BROOKHOLLOW CIRCLE  
 MIRA LOMA, CA 92509**

**HAZNET S113151215  
 N/A**

HAZNET:

envid: S113151215  
 Year: 2008  
 GEPAID: CAL000328594  
 Contact: RAUL PAZ  
 Telephone: 5629061040  
 Mailing Name: Not reported  
 Mailing Address: 12966 LAKELAND RD  
 Mailing City,St,Zip: SANTA FE SPRINGS, CA 90670  
 Gen County: Not reported  
 TSD EPA ID: CAD099452708  
 TSD County: Not reported  
 Waste Category: Waste oil and mixed oil  
 Disposal Method: Other Recovery Of Reclamation For Reuse Including Acid Regeneration,  
 Organics Recovery Ect  
 Tons: 0.76  
 Facility County: Riverside

MAP FINDINGS

Map ID Direction EDR ID Number  
 Distance Distance (ft.)Site Database(s) EPA ID Number

**38 PARTNERS ALLIANCE COLD STORAGE INC HAZNET S113153083**  
**4705 BROOKHOLLOW CIR N/A**  
**RIVERSIDE, CA 92509**

HAZNET:

envid: S113153083  
 Year: 2013  
 GEPAID: CAL000333897  
 Contact: RJ NEU  
 Telephone: 9099864400  
 Mailing Name: Not reported  
 Mailing Address: PO BOX 850  
 Mailing City,St,Zip: ONTARIO, CA 917620000  
 Gen County: Riverside  
 TSD EPA ID: CAD099452708  
 TSD County: Los Angeles  
 Waste Category: Not reported  
 Disposal Method: Other Recovery Of Reclamation For Reuse Including Acid Regeneration,  
 Organics Recovery Ect  
 Tons: 0.969  
 Facility County: Not reported

envid: S113153083  
 Year: 2013  
 GEPAID: CAL000333897  
 Contact: RJ NEU  
 Telephone: 9099864400  
 Mailing Name: Not reported  
 Mailing Address: PO BOX 850  
 Mailing City,St,Zip: ONTARIO, CA 917620000  
 Gen County: Riverside  
 TSD EPA ID: CAD982444481  
 TSD County: San Bernardino  
 Waste Category: Not reported  
 Disposal Method: Storage, Bulking, And/Or Transfer Off Site--No Treatment/Reovery  
 (H010-H129) Or (H131-H135)  
 Tons: 0.8  
 Facility County: Not reported

envid: S113153083  
 Year: 2012  
 GEPAID: CAL000333897  
 Contact: FRANK GENOVA  
 Telephone: 9099864400  
 Mailing Name: Not reported  
 Mailing Address: PO BOX 850  
 Mailing City,St,Zip: ONTARIO, CA 917620000  
 Gen County: Riverside  
 TSD EPA ID: CAD099452708  
 TSD County: Los Angeles  
 Waste Category: Not reported  
 Disposal Method: Other Recovery Of Reclamation For Reuse Including Acid Regeneration,  
 Organics Recovery Ect  
 Tons: 0.285  
 Facility County: Riverside

envid: S113153083  
 Year: 2011  
 GEPAID: CAL000333897

MAP FINDINGS

Map ID  
 Direction  
 Distance  
 Distance (ft.)Site

EDR ID Number  
 EPA ID Number

Database(s)

**PARTNERS ALLIANCE COLD STORAGE INC (Continued)**

**S113153083**

Contact: FRANK GENOVA  
 Telephone: 9099864400  
 Mailing Name: Not reported  
 Mailing Address: PO BOX 850  
 Mailing City,St,Zip: ONTARIO, CA 917620000  
 Gen County: Not reported  
 TSD EPA ID: CAD099452708  
 TSD County: Not reported  
 Waste Category: Waste oil and mixed oil  
 Disposal Method: Other Recovery Of Reclamation For Reuse Including Acid Regeneration,  
 Organics Recovery Ect  
 Tons: 1.596  
 Facility County: Riverside

envid: S113153083  
 Year: 2010  
 GEPAID: CAL000333897  
 Contact: FRANK GENOVA  
 Telephone: 9099864400  
 Mailing Name: Not reported  
 Mailing Address: PO BOX 850  
 Mailing City,St,Zip: ONTARIO, CA 917620000  
 Gen County: Not reported  
 TSD EPA ID: CAD099452708  
 TSD County: Not reported  
 Waste Category: Waste oil and mixed oil  
 Disposal Method: Other Recovery Of Reclamation For Reuse Including Acid Regeneration,  
 Organics Recovery Ect  
 Tons: 0.475  
 Facility County: Riverside

[Click this hyperlink](#) while viewing on your computer to access  
 3 additional CA\_HAZNET: record(s) in the EDR Site Report.

38

**ECO FARMS CITRUS CO  
 4705 BROOK HOLLOW CIR  
 GLEN AVON, CA 92509**

**HAZNET S112896336  
 N/A**

HAZNET:  
 envid: S112896336  
 Year: 1998  
 GEPAID: CAC001501448  
 Contact: ECO FARMS CITRUS CO  
 Telephone: 9093603930  
 Mailing Name: Not reported  
 Mailing Address: 4705 BROOK HOLLOW CIR  
 Mailing City,St,Zip: GLEN AVON, CA 925090000  
 Gen County: Not reported  
 TSD EPA ID: CAT080013352  
 TSD County: Not reported  
 Waste Category: Unspecified aqueous solution  
 Disposal Method: Recycler  
 Tons: .3336  
 Facility County: Riverside

envid: S112896336  
 Year: 1998  
 GEPAID: CAC001501448

MAP FINDINGS

Map ID  
 Direction  
 Distance  
 Distance (ft.)Site

EDR ID Number  
 EPA ID Number

Database(s)

**ECO FARMS CITRUS CO (Continued)**

**S112896336**

Contact: ECO FARMS CITRUS CO  
 Telephone: 9093603930  
 Mailing Name: Not reported  
 Mailing Address: 4705 BROOK HOLLOW CIR  
 Mailing City,St,Zip: GLEN AVON, CA 925090000  
 Gen County: Not reported  
 TSD EPA ID: CAT080013352  
 TSD County: Not reported  
 Waste Category: Unspecified organic liquid mixture  
 Disposal Method: Recycler  
 Tons: .1251  
 Facility County: Riverside

envid: S112896336  
 Year: 1998  
 GEPAID: CAC001501448  
 Contact: ECO FARMS CITRUS CO  
 Telephone: 9093603930  
 Mailing Name: Not reported  
 Mailing Address: 4705 BROOK HOLLOW CIR  
 Mailing City,St,Zip: GLEN AVON, CA 925090000  
 Gen County: Not reported  
 TSD EPA ID: CAT080013352  
 TSD County: Not reported  
 Waste Category: Unspecified oil-containing waste  
 Disposal Method: Recycler  
 Tons: .2251  
 Facility County: Riverside

38

**FLYER GRAPHICS INC  
 4685 BROOKHOLLOW  
 RIVERSIDE, CA 92509**

**HAZNET S113078213  
 N/A**

HAZNET:  
 envid: S113078213  
 Year: 1999  
 GEPAID: CAL000142678  
 Contact: PAUL BERARDI, PRESIDENT  
 Telephone: 8002377317  
 Mailing Name: Not reported  
 Mailing Address: 4685 BROOKHOLLOW CIR  
 Mailing City,St,Zip: RIVERSIDE, CA 925093071  
 Gen County: Not reported  
 TSD EPA ID: CAD981402522  
 TSD County: Not reported  
 Waste Category: Photochemicals/photoprocessing waste  
 Disposal Method: Recycler  
 Tons: 1.4386  
 Facility County: Riverside

envid: S113078213  
 Year: 1999  
 GEPAID: CAL000142678  
 Contact: PAUL BERARDI, PRESIDENT  
 Telephone: 8002377317  
 Mailing Name: Not reported  
 Mailing Address: 4685 BROOKHOLLOW CIR  
 Mailing City,St,Zip: RIVERSIDE, CA 925093071



MAP FINDINGS

Map ID  
 Direction  
 Distance  
 Distance (ft.)Site

EDR ID Number  
 EPA ID Number

Database(s)

**FLYER GRAPHICS INC (Continued)**

**S113078213**

Gen County: Not reported  
 TSD EPA ID: CAD008252405  
 TSD County: Not reported  
 Waste Category: Unspecified organic liquid mixture  
 Disposal Method: Recycler  
 Tons: 2.7522  
 Facility County: Riverside

envid: S113078213  
 Year: 1998  
 GEPAID: CAL000142678  
 Contact: PAUL BERARDI, PRESIDENT  
 Telephone: 8002377317  
 Mailing Name: Not reported  
 Mailing Address: 4685 BROOKHOLLOW CIR  
 Mailing City,St,Zip: RIVERSIDE, CA 925093071  
 Gen County: Not reported  
 TSD EPA ID: CAD981402522  
 TSD County: Not reported  
 Waste Category: Photochemicals/photoprocessing waste  
 Disposal Method: Recycler  
 Tons: .9591  
 Facility County: Riverside

envid: S113078213  
 Year: 1997  
 GEPAID: CAL000142678  
 Contact: PAUL BERARDI, PRESIDENT  
 Telephone: 8002377317  
 Mailing Name: Not reported  
 Mailing Address: 4685 BROOKHOLLOW CIR  
 Mailing City,St,Zip: RIVERSIDE, CA 925093071  
 Gen County: Not reported  
 TSD EPA ID: CAD983667783  
 TSD County: Not reported  
 Waste Category: Photochemicals/photoprocessing waste  
 Disposal Method: Recycler  
 Tons: .0708  
 Facility County: Riverside

envid: S113078213  
 Year: 1997  
 GEPAID: CAL000142678  
 Contact: PAUL BERARDI, PRESIDENT  
 Telephone: 8002377317  
 Mailing Name: Not reported  
 Mailing Address: 4685 BROOKHOLLOW CIR  
 Mailing City,St,Zip: RIVERSIDE, CA 925093071  
 Gen County: Not reported  
 TSD EPA ID: CAD981402522  
 TSD County: Not reported  
 Waste Category: Photochemicals/photoprocessing waste  
 Disposal Method: Recycler  
 Tons: 2.5728  
 Facility County: Riverside

MAP FINDINGS

Map ID  
 Direction  
 Distance  
 Distance (ft.)Site

EDR ID Number  
 EPA ID Number

Database(s)

**FLYER GRAPHICS INC (Continued)**

**S113078213**

[Click this hyperlink](#) while viewing on your computer to access  
 2 additional CA\_HAZNET: record(s) in the EDR Site Report.

**38 FLYER GRAPHICS INC WEDCO GRAP  
 4685 BROOKHOLLOW CIRCLE  
 RIVERSIDE, CA 92509**

**FINDS 1006826725  
 EMI N/A**

**FINDS:**

Registry ID: 110013858655

Environmental Interest/Information System  
 CRITERIA AND HAZARDOUS AIR POLLUTANT INVENTORY

**EMI:**

Year: 1997  
 County Code: 33  
 Air Basin: SC  
 Facility ID: 105258  
 Air District Name: SC  
 SIC Code: 2752  
 Air District Name: SOUTH COAST AQMD  
 Community Health Air Pollution Info System: Not reported  
 Consolidated Emission Reporting Rule: Not reported  
 Total Organic Hydrocarbon Gases Tons/Yr: 8  
 Reactive Organic Gases Tons/Yr: 7  
 Carbon Monoxide Emissions Tons/Yr: 0  
 NOX - Oxides of Nitrogen Tons/Yr: 0  
 SOX - Oxides of Sulphur Tons/Yr: 0  
 Particulate Matter Tons/Yr: 0  
 Part. Matter 10 Micrometers & Smlr Tons/Yr: 0

Year: 1998  
 County Code: 33  
 Air Basin: SC  
 Facility ID: 105258  
 Air District Name: SC  
 SIC Code: 2752  
 Air District Name: SOUTH COAST AQMD  
 Community Health Air Pollution Info System: Not reported  
 Consolidated Emission Reporting Rule: Not reported  
 Total Organic Hydrocarbon Gases Tons/Yr: 8  
 Reactive Organic Gases Tons/Yr: 7  
 Carbon Monoxide Emissions Tons/Yr: 0  
 NOX - Oxides of Nitrogen Tons/Yr: 0  
 SOX - Oxides of Sulphur Tons/Yr: 0  
 Particulate Matter Tons/Yr: 0  
 Part. Matter 10 Micrometers & Smlr Tons/Yr: 0

Year: 1999  
 County Code: 33  
 Air Basin: SC  
 Facility ID: 105258  
 Air District Name: SC  
 SIC Code: 2752  
 Air District Name: SOUTH COAST AQMD

MAP FINDINGS

Map ID  
 Direction  
 Distance  
 Distance (ft.)Site

EDR ID Number  
 EPA ID Number

Database(s)

**FLYER GRAPHICS INC WEDCO GRAP (Continued)**

**1006826725**

|   |                  |
|---|------------------|
| Community Health Air Pollution Info System: | Not reported     |
| Consolidated Emission Reporting Rule:       | Not reported     |
| Total Organic Hydrocarbon Gases Tons/Yr:    | 8                |
| Reactive Organic Gases Tons/Yr:             | 7                |
| Carbon Monoxide Emissions Tons/Yr:          | 0                |
| NOX - Oxides of Nitrogen Tons/Yr:           | 0                |
| SOX - Oxides of Sulphur Tons/Yr:            | 0                |
| Particulate Matter Tons/Yr:                 | 0                |
| Part. Matter 10 Micrometers & Smlr Tons/Yr: | 0                |
| <br>  |                  |
| Year:                                       | 2000             |
| County Code:                                | 33               |
| Air Basin:                                  | SC               |
| Facility ID:                                | 105258           |
| Air District Name:                          | SC               |
| SIC Code:                                   | 2752             |
| Air District Name:                          | SOUTH COAST AQMD |
| Community Health Air Pollution Info System: | Not reported     |
| Consolidated Emission Reporting Rule:       | Not reported     |
| Total Organic Hydrocarbon Gases Tons/Yr:    | 8                |
| Reactive Organic Gases Tons/Yr:             | 7                |
| Carbon Monoxide Emissions Tons/Yr:          | 0                |
| NOX - Oxides of Nitrogen Tons/Yr:           | 0                |
| SOX - Oxides of Sulphur Tons/Yr:            | 0                |
| Particulate Matter Tons/Yr:                 | 0                |
| Part. Matter 10 Micrometers & Smlr Tons/Yr: | 0                |
| <br>  |                  |
| Year:                                       | 2001             |
| County Code:                                | 33               |
| Air Basin:                                  | SC               |
| Facility ID:                                | 105258           |
| Air District Name:                          | SC               |
| SIC Code:                                   | 2752             |
| Air District Name:                          | SOUTH COAST AQMD |
| Community Health Air Pollution Info System: | Not reported     |
| Consolidated Emission Reporting Rule:       | Not reported     |
| Total Organic Hydrocarbon Gases Tons/Yr:    | 8                |
| Reactive Organic Gases Tons/Yr:             | 7                |
| Carbon Monoxide Emissions Tons/Yr:          | 0                |
| NOX - Oxides of Nitrogen Tons/Yr:           | 0                |
| SOX - Oxides of Sulphur Tons/Yr:            | 0                |
| Particulate Matter Tons/Yr:                 | 0                |
| Part. Matter 10 Micrometers & Smlr Tons/Yr: | 0                |

38

**PAUL OLTMANS INVESTMENT CO**  
**4685 BROOKHOLLOW**  
**RIVERSIDE, CA 92509**

**HAZNET S112906028**  
**N/A**

HAZNET:  
 envid: S112906028  
 Year: 1999  
 GEPAID: CAC002231449  
 Contact: PAUL OLTMAN  
 Telephone: 5629484242  
 Mailing Name: Not reported  
 Mailing Address: PO BOX 985  
 Mailing City,St,Zip: WHITTIER, CA 908060000  
 Gen County: Not reported

MAP FINDINGS

Map ID  
 Direction  
 Distance  
 Distance (ft.)Site

EDR ID Number

Database(s) EPA ID Number

**PAUL OLTMANS INVESTMENT CO (Continued)**

**S112906028**

TSD EPA ID: CAT080033681  
 TSD County: Not reported  
 Waste Category: Aqueous solution with total organic residues 10 percent or more  
 Disposal Method: Treatment, Tank  
 Tons: .2919  
 Facility County: Riverside

envid: S112906028  
 Year: 1999  
 GEPAID: CAC002231449  
 Contact: PAUL OLTMAN  
 Telephone: 5629484242  
 Mailing Name: Not reported  
 Mailing Address: PO BOX 985  
 Mailing City,St,Zip: WHITTIER, CA 908060000  
 Gen County: Not reported  
 TSD EPA ID: CAD008252405  
 TSD County: Not reported  
 Waste Category: Hydrocarbon solvents (benzene, hexane, Stoddard, Etc.)  
 Disposal Method: Recycler  
 Tons: 1.2510  
 Facility County: Riverside

envid: S112906028  
 Year: 1999  
 GEPAID: CAC002231449  
 Contact: PAUL OLTMAN  
 Telephone: 5629484242  
 Mailing Name: Not reported  
 Mailing Address: PO BOX 985  
 Mailing City,St,Zip: WHITTIER, CA 908060000  
 Gen County: Not reported  
 TSD EPA ID: CAD008252405  
 TSD County: Not reported  
 Waste Category: Unspecified organic liquid mixture  
 Disposal Method: Recycler  
 Tons: .8756  
 Facility County: Riverside

envid: S112906028  
 Year: 1999  
 GEPAID: CAC002231449  
 Contact: PAUL OLTMAN  
 Telephone: 5629484242  
 Mailing Name: Not reported  
 Mailing Address: PO BOX 985  
 Mailing City,St,Zip: WHITTIER, CA 908060000  
 Gen County: Not reported  
 TSD EPA ID: CAD008252405  
 TSD County: Not reported  
 Waste Category: Other organic solids  
 Disposal Method: Recycler  
 Tons: .0875  
 Facility County: Riverside

envid: S112906028  
 Year: 1999

MAP FINDINGS

Map ID  
 Direction  
 Distance  
 Distance (ft.)Site

EDR ID Number  
 EPA ID Number

Database(s)

**PAUL OLTMANS INVESTMENT CO (Continued)**

**S112906028**

GEPaid: CAC002231449  
 Contact: PAUL OLTMAN  
 Telephone: 5629484242  
 Mailing Name: Not reported  
 Mailing Address: PO BOX 985  
 Mailing City,St,Zip: WHITTIER, CA 908060000  
 Gen County: Not reported  
 TSD EPA ID: CAD008252405  
 TSD County: Not reported  
 Waste Category: Other inorganic solid waste  
 Disposal Method: Recycler  
 Tons: .2500  
 Facility County: Riverside

[Click this hyperlink](#) while viewing on your computer to access  
 8 additional CA\_HAZNET: record(s) in the EDR Site Report.

39

**BIRDY SING  
 4775 BROOKHOLLOW CIR  
 RIVERSIDE, CA 92509**

**HAZNET S112959300  
 N/A**

HAZNET:  
 envid: S112959300  
 Year: 2007  
 GEPaid: CAC002613228  
 Contact: CHRIS WEST  
 Telephone: 7144232370  
 Mailing Name: Not reported  
 Mailing Address: 19296 BECKONRIDGE LN  
 Mailing City,St,Zip: HUNTINGTON BEACH, CA 926486631  
 Gen County: Not reported  
 TSD EPA ID: CAT080013352  
 TSD County: Not reported  
 Waste Category: Waste oil and mixed oil  
 Disposal Method: Discharge To Sewer/Potw Or Npdes(With Prior Storage--With Or Without  
 Treatment)  
 Tons: 3.8  
 Facility County: Riverside

39

**ENVIRONMENTAL PRODUCTS CORP  
 4775 BROOKHOLLOW CIRCLE  
 RIVERSIDE, CA 92509**

**HAZNET S113064814  
 N/A**

HAZNET:  
 envid: S113064814  
 Year: 1998  
 GEPaid: CAL000113808  
 Contact: ENVIRONMENTAL PRODUCTS CORP  
 Telephone: 0000000000  
 Mailing Name: Not reported  
 Mailing Address: 4775 BROOKHOLLOW CIR  
 Mailing City,St,Zip: RIVERSIDE, CA 925093072  
 Gen County: Not reported  
 TSD EPA ID: CAD008302903  
 TSD County: Not reported  
 Waste Category: Not reported

MAP FINDINGS

Map ID  
 Direction  
 Distance  
 Distance (ft.)Site

EDR ID Number

Database(s) EPA ID Number

**ENVIRONMENTAL PRODUCTS CORP (Continued)**

**S113064814**

Disposal Method: Recycler  
 Tons: .0000  
 Facility County: Riverside

envid: S113064814  
 Year: 1998  
 GEPAID: CAL000113808  
 Contact: ENVIRONMENTAL PRODUCTS CORP  
 Telephone: 0000000000  
 Mailing Name: Not reported  
 Mailing Address: 4775 BROOKHOLLOW CIR  
 Mailing City,St,Zip: RIVERSIDE, CA 925093072  
 Gen County: Not reported  
 TSD EPA ID: CAD008302903  
 TSD County: Not reported  
 Waste Category: Waste oil and mixed oil  
 Disposal Method: Not reported  
 Tons: .2293  
 Facility County: Riverside

envid: S113064814  
 Year: 1998  
 GEPAID: CAL000113808  
 Contact: ENVIRONMENTAL PRODUCTS CORP  
 Telephone: 0000000000  
 Mailing Name: Not reported  
 Mailing Address: 4775 BROOKHOLLOW CIR  
 Mailing City,St,Zip: RIVERSIDE, CA 925093072  
 Gen County: Not reported  
 TSD EPA ID: CAD008302903  
 TSD County: Not reported  
 Waste Category: Off-specification, aged or surplus organics  
 Disposal Method: Transfer Station  
 Tons: .4000  
 Facility County: Riverside

envid: S113064814  
 Year: 1996  
 GEPAID: CAL000113808  
 Contact: ENVIRONMENTAL PRODUCTS CORP  
 Telephone: 0000000000  
 Mailing Name: Not reported  
 Mailing Address: 4775 BROOKHOLLOW CIR  
 Mailing City,St,Zip: RIVERSIDE, CA 925093072  
 Gen County: Not reported  
 TSD EPA ID: CAD089446710  
 TSD County: Not reported  
 Waste Category: Paint sludge  
 Disposal Method: Transfer Station  
 Tons: .2502  
 Facility County: Riverside

envid: S113064814  
 Year: 1995  
 GEPAID: CAL000113808  
 Contact: ENVIRONMENTAL PRODUCTS CORP  
 Telephone: 0000000000

MAP FINDINGS

Map ID  
 Direction  
 Distance  
 Distance (ft.)Site

EDR ID Number  
 Database(s) EPA ID Number

**ENVIRONMENTAL PRODUCTS CORP (Continued)**

**S113064814**

Mailing Name: Not reported  
 Mailing Address: 4775 BROOKHOLLOW CIR  
 Mailing City,St,Zip: RIVERSIDE, CA 925093072  
 Gen County: Not reported  
 TSD EPA ID: CAD000088252  
 TSD County: Not reported  
 Waste Category: Tank bottom waste  
 Disposal Method: Transfer Station  
 Tons: .4587  
 Facility County: Riverside

[Click this hyperlink](#) while viewing on your computer to access  
 1 additional CA\_HAZNET: record(s) in the EDR Site Report.

40

**DEL PISO BRICK & TILE CORP  
 4777 FELSPAR  
 RIVERSIDE, CA 92509**

**CA FID UST S101631137  
 SWEEPS UST N/A**

CA FID UST:

Facility ID: 33005219  
 Regulated By: UTNKA  
 Regulated ID: Not reported  
 Cortese Code: Not reported  
 SIC Code: Not reported  
 Facility Phone: 7143609283  
 Mail To: Not reported  
 Mailing Address: 1635 S STATE ST  
 Mailing Address 2: Not reported  
 Mailing City,St,Zip: RIVERSIDE 92509  
 Contact: Not reported  
 Contact Phone: Not reported  
 DUNS Number: Not reported  
 NPDES Number: Not reported  
 EPA ID: Not reported  
 Comments: Not reported  
 Status: Active

SWEEPS UST:

Status: Active  
 Comp Number: 32989  
 Number: 1  
 Board Of Equalization: Not reported  
 Referral Date: 10-29-92  
 Action Date: 10-29-92  
 Created Date: 12-10-90  
 Owner Tank Id: 1  
 SWRCB Tank Id: 33-000-032989-000001  
 Tank Status: A  
 Capacity: 10000  
 Active Date: 10-29-92  
 Tank Use: M.V. FUEL  
 STG: P  
 Content: DIESEL  
 Number Of Tanks: 4  
  
 Status: Active  
 Comp Number: 32989

MAP FINDINGS

Map ID  
 Direction  
 Distance  
 Distance (ft.)Site

EDR ID Number  
 EPA ID Number

Database(s)

**DEL PISO BRICK & TILE CORP (Continued)**

**S101631137**

Number: 1  
 Board Of Equalization: Not reported  
 Referral Date: 10-29-92  
 Action Date: 10-29-92  
 Created Date: 12-10-90  
 Owner Tank Id: 2  
 SWRCB Tank Id: 33-000-032989-000002  
 Tank Status: A  
 Capacity: 10000  
 Active Date: 10-29-92  
 Tank Use: M.V. FUEL  
 STG: P  
 Content: REG UNLEADED  
 Number Of Tanks: Not reported

Status: Active  
 Comp Number: 32989  
 Number: 1  
 Board Of Equalization: Not reported  
 Referral Date: 10-29-92  
 Action Date: 10-29-92  
 Created Date: 12-10-90  
 Owner Tank Id: 3  
 SWRCB Tank Id: 33-000-032989-000003  
 Tank Status: A  
 Capacity: 550  
 Active Date: 10-29-92  
 Tank Use: OIL  
 STG: P  
 Content: 15W-40 NEW M  
 Number Of Tanks: Not reported

Status: Active  
 Comp Number: 32989  
 Number: 1  
 Board Of Equalization: Not reported  
 Referral Date: 10-29-92  
 Action Date: 10-29-92  
 Created Date: 12-10-90  
 Owner Tank Id: 4  
 SWRCB Tank Id: 33-000-032989-000004  
 Tank Status: A  
 Capacity: 550  
 Active Date: 10-29-92  
 Tank Use: OIL  
 STG: W  
 Content: WASTE OIL  
 Number Of Tanks: Not reported



MAP FINDINGS

Map ID  
 Direction  
 Distance  
 Distance (ft.)Site

EDR ID Number

Database(s) EPA ID Number

**41 G & F HORSE TRAILER REPAIR  
 4850 FELSPAR ST  
 RIVERSIDE, CA 92509**

**HAZNET S113083326  
 N/A**

HAZNET:

envid: S113083326  
 Year: 2004  
 GEPAID: CAL000153648  
 Contact: GEORGE LIBLIN/OWNER  
 Telephone: 9096819708  
 Mailing Name: Not reported  
 Mailing Address: 2175 S WILLOW AVE  
 Mailing City,St,Zip: BLOOMINGTON, CA 923160000  
 Gen County: Not reported  
 TSD EPA ID: CAD008302903  
 TSD County: Not reported  
 Waste Category: Hydrocarbon solvents (benzene, hexane, Stoddard, Etc.)  
 Disposal Method: Recycler  
 Tons: 0.41  
 Facility County: Riverside

envid: S113083326  
 Year: 2003  
 GEPAID: CAL000153648  
 Contact: GEORGE LIBLIN/OWNER  
 Telephone: 9096819708  
 Mailing Name: Not reported  
 Mailing Address: 2175 S WILLOW AVE  
 Mailing City,St,Zip: BLOOMINGTON, CA 923160000  
 Gen County: Not reported  
 TSD EPA ID: CAD008302903  
 TSD County: Not reported  
 Waste Category: Hydrocarbon solvents (benzene, hexane, Stoddard, Etc.)  
 Disposal Method: Recycler  
 Tons: 0.41  
 Facility County: Riverside

envid: S113083326  
 Year: 2002  
 GEPAID: CAL000153648  
 Contact: GEORGE LIBLIN/OWNER  
 Telephone: 9096819708  
 Mailing Name: Not reported  
 Mailing Address: 2175 S WILLOW AVE  
 Mailing City,St,Zip: BLOOMINGTON, CA 923160000  
 Gen County: Not reported  
 TSD EPA ID: CAD008302903  
 TSD County: Not reported  
 Waste Category: Hydrocarbon solvents (benzene, hexane, Stoddard, Etc.)  
 Disposal Method: Recycler  
 Tons: 0.22  
 Facility County: Riverside

envid: S113083326  
 Year: 2001  
 GEPAID: CAL000153648  
 Contact: GEORGE LIBLIN/OWNER  
 Telephone: 9096819708  
 Mailing Name: Not reported

MAP FINDINGS

Map ID  
 Direction  
 Distance  
 Distance (ft.)Site

EDR ID Number  
 EPA ID Number

Database(s)

**G & F HORSE TRAILER REPAIR (Continued)**

**S113083326**

Mailing Address: 2175 S WILLOW AVE  
 Mailing City,St,Zip: BLOOMINGTON, CA 923160000  
 Gen County: Not reported  
 TSD EPA ID: CAD008302903  
 TSD County: Not reported  
 Waste Category: Oxygenated solvents (acetone, butanol, ethyl acetate, etc.)  
 Disposal Method: Recycler  
 Tons: 0.2  
 Facility County: Riverside

envid: S113083326  
 Year: 2001  
 GEPAID: CAL000153648  
 Contact: GEORGE LIBLIN/OWNER  
 Telephone: 9096819708  
 Mailing Name: Not reported  
 Mailing Address: 2175 S WILLOW AVE  
 Mailing City,St,Zip: BLOOMINGTON, CA 923160000  
 Gen County: Not reported  
 TSD EPA ID: CAD008302903  
 TSD County: Not reported  
 Waste Category: Oxygenated solvents (acetone, butanol, ethyl acetate, etc.)  
 Disposal Method: Recycler  
 Tons: 0.2  
 Facility County: Riverside

[Click this hyperlink](#) while viewing on your computer to access  
 1 additional CA\_HAZNET: record(s) in the EDR Site Report.

41

**JEFF KIRKPATRICK  
 4850 FELSPAR ST  
 RIVERSIDE, CA 92509**

**HAZNET S113773044  
 N/A**

HAZNET:  
 envid: S113773044  
 Year: 2012  
 GEPAID: CAC002685335  
 Contact: JEFF KIRKPATRICK  
 Telephone: 9513601111  
 Mailing Name: Not reported  
 Mailing Address: 4850 FELSPAR ST  
 Mailing City,St,Zip: RIVERSIDE, CA 925093023  
 Gen County: Riverside  
 TSD EPA ID: CAD028409019  
 TSD County: Los Angeles  
 Waste Category: Not reported  
 Disposal Method: Storage, Bulking, And/Or Transfer Off Site--No Treatment/Reovery  
 (H010-H129) Or (H131-H135)  
 Tons: 0.165  
 Facility County: Riverside

envid: S113773044  
 Year: 2012  
 GEPAID: CAC002685335  
 Contact: JEFF KIRKPATRICK  
 Telephone: 9513601111  
 Mailing Name: Not reported  
 Mailing Address: 4850 FELSPAR ST

MAP FINDINGS

Map ID  
 Direction  
 Distance  
 Distance (ft.)Site

EDR ID Number  
 EPA ID Number

Database(s)

**JEFF KIRKPATRICK (Continued)**

**S113773044**

Mailing City,St,Zip: RIVERSIDE, CA 925093023  
 Gen County: Riverside  
 TSD EPA ID: CAD982444481  
 TSD County: San Bernardino  
 Waste Category: Not reported  
 Disposal Method: Storage, Bulking, And/Or Transfer Off Site--No Treatment/Reovery (H010-H129) Or (H131-H135)  
 Tons: 1.32  
 Facility County: Riverside

envid: S113773044  
 Year: 2012  
 GEPAID: CAC002685335  
 Contact: JEFF KIRKPATRICK  
 Telephone: 9513601111  
 Mailing Name: Not reported  
 Mailing Address: 4850 FELSPAR ST  
 Mailing City,St,Zip: RIVERSIDE, CA 925093023  
 Gen County: Riverside  
 TSD EPA ID: CAD982444481  
 TSD County: San Bernardino  
 Waste Category: Not reported  
 Disposal Method: Storage, Bulking, And/Or Transfer Off Site--No Treatment/Reovery (H010-H129) Or (H131-H135)  
 Tons: 0.95  
 Facility County: Riverside

41

**PAGEANT SPAS INC  
 4850 FELSPAR  
 GLEN AVON, CA 92509**

**NPDES S106837111  
 EMI N/A**

NPDES:  
 Npdes Number: Not reported  
 Facility Status: Not reported  
 Agency Id: Not reported  
 Region: 8  
 Regulatory Measure Id: 420937  
 Order No: Not reported  
 Regulatory Measure Type: Industrial  
 Place Id: Not reported  
 WDID: 8 331023362  
 Program Type: Not reported  
 Adoption Date Of Regulatory Measure: Not reported  
 Effective Date Of Regulatory Measure: Not reported  
 Expiration Date Of Regulatory Measure: Not reported  
 Termination Date Of Regulatory Measure: 10/25/2012  
 Discharge Name: Not reported  
 Discharge Address: Not reported  
 Discharge City: Not reported  
 Discharge State: Not reported  
 Discharge Zip: Not reported  
 RECEIVED DATE: 10/11/2011  
 PROCESSED DATE: 10/11/2011  
 STATUS CODE NAME: Terminated  
 STATUS DATE: 11/6/2012  
 PLACE SIZE: 5  
 PLACE SIZE UNIT: Acres  
 FACILITY CONTACT NAME: Art Arturo

MAP FINDINGS

Map ID  
 Direction  
 Distance  
 Distance (ft.)Site

EDR ID Number  
 EPA ID Number

Database(s)

**PAGEANT SPAS INC (Continued)**

**S106837111**

|                               |                             |
|-------------------------------|-----------------------------|
| FACILITY CONTACT TITLE:       | Not reported                |
| FACILITY CONTACT PHONE:       | 951-361-1111                |
| FACILITY CONTACT PHONE EXT:   | Not reported                |
| FACILITY CONTACT EMAIL:       | Not reported                |
| OPERATOR NAME:                | Americus Logistics          |
| OPERATOR ADDRESS:             | 2620 N 140th Ave            |
| OPERATOR CITY:                | Goodyear                    |
| OPERATOR STATE:               | Arizona                     |
| OPERATOR ZIP:                 | 85395                       |
| OPERATOR CONTACT NAME:        | Danielle Bailey             |
| OPERATOR CONTACT TITLE:       | Not reported                |
| OPERATOR CONTACT PHONE:       | 623-344-7818                |
| OPERATOR CONTACT PHONE EXT:   | Not reported                |
| OPERATOR CONTACT EMAIL:       | Not reported                |
| OPERATOR TYPE:                | Private Business            |
| DEVELOPER NAME:               | Not reported                |
| DEVELOPER ADDRESS:            | Not reported                |
| DEVELOPER CITY:               | Not reported                |
| DEVELOPER STATE:              | Arizona                     |
| DEVELOPER ZIP:                | Not reported                |
| DEVELOPER CONTACT NAME:       | Not reported                |
| DEVELOPER CONTACT TITLE:      | Not reported                |
| CONSTYPE LINEAR UTILITY IND:  | Not reported                |
| EMERGENCY PHONE NO:           | Not reported                |
| EMERGENCY PHONE EXT:          | Not reported                |
| CONSTYPE ABOVE GROUND IND:    | Not reported                |
| CONSTYPE BELOW GROUND IND:    | Not reported                |
| CONSTYPE CABLE LINE IND:      | Not reported                |
| CONSTYPE COMM LINE IND:       | Not reported                |
| CONSTYPE COMMERTIAL IND:      | Not reported                |
| CONSTYPE ELECTRICAL LINE IND: | Not reported                |
| CONSTYPE GAS LINE IND:        | Not reported                |
| CONSTYPE INDUSTRIAL IND:      | Not reported                |
| CONSTYPE OTHER DESRIPTION:    | Not reported                |
| CONSTYPE OTHER IND:           | Not reported                |
| CONSTYPE RECONS IND:          | Not reported                |
| CONSTYPE RESIDENTIAL IND:     | Not reported                |
| CONSTYPE TRANSPORT IND:       | Not reported                |
| CONSTYPE UTILITY DESCRIPTION: | Not reported                |
| CONSTYPE UTILITY IND:         | Not reported                |
| CONSTYPE WATER SEWER IND:     | Not reported                |
| DIR DISCHARGE USWATER IND:    | N                           |
| RECEIVING WATER NAME:         | Santa Ana River             |
| CERTIFIER NAME:               | Not reported                |
| CERTIFIER TITLE:              | Not reported                |
| CERTIFICATION DATE:           | Not reported                |
| PRIMARY SIC:                  | 2448-Wood Pallets and Skids |
| SECONDARY SIC:                | Not reported                |
| TERTIARY SIC:                 | Not reported                |
| Npdes Number:                 | CAS000001                   |
| Facility Status:              | Terminated                  |
| Agency Id:                    | 0                           |
| Region:                       | 8                           |
| Regulatory Measure Id:        | 420937                      |
| Order No:                     | 97-03-DWQ                   |
| Regulatory Measure Type:      | Enrollee                    |

MAP FINDINGS

Map ID  
 Direction  
 Distance  
 Distance (ft.)Site

EDR ID Number  
 EPA ID Number

Database(s)

**PAGEANT SPAS INC (Continued)**

**S106837111**

|   |                    |
|---|--------------------|
| Place Id:                               | Not reported       |
| WDID:                                   | 8 331023362        |
| Program Type:                           | Industrial         |
| Adoption Date Of Regulatory Measure:    | Not reported       |
| Effective Date Of Regulatory Measure:   | 10/11/2011         |
| Expiration Date Of Regulatory Measure:  | Not reported       |
| Termination Date Of Regulatory Measure: | 10/25/2012         |
| Discharge Name:                         | Americus Logistics |
| Discharge Address:                      | 2620 N 140th Ave   |
| Discharge City:                         | Goodyear           |
| Discharge State:                        | Arizona            |
| Discharge Zip:                          | 85395              |
| RECEIVED DATE:                          | Not reported       |
| PROCESSED DATE:                         | Not reported       |
| STATUS CODE NAME:                       | Not reported       |
| STATUS DATE:                            | Not reported       |
| PLACE SIZE:                             | Not reported       |
| PLACE SIZE UNIT:                        | Not reported       |
| FACILITY CONTACT NAME:                  | Not reported       |
| FACILITY CONTACT TITLE:                 | Not reported       |
| FACILITY CONTACT PHONE:                 | Not reported       |
| FACILITY CONTACT PHONE EXT:             | Not reported       |
| FACILITY CONTACT EMAIL:                 | Not reported       |
| OPERATOR NAME:                          | Not reported       |
| OPERATOR ADDRESS:                       | Not reported       |
| OPERATOR CITY:                          | Not reported       |
| OPERATOR STATE:                         | Not reported       |
| OPERATOR ZIP:                           | Not reported       |
| OPERATOR CONTACT NAME:                  | Not reported       |
| OPERATOR CONTACT TITLE:                 | Not reported       |
| OPERATOR CONTACT PHONE:                 | Not reported       |
| OPERATOR CONTACT PHONE EXT:             | Not reported       |
| OPERATOR CONTACT EMAIL:                 | Not reported       |
| OPERATOR TYPE:                          | Not reported       |
| DEVELOPER NAME:                         | Not reported       |
| DEVELOPER ADDRESS:                      | Not reported       |
| DEVELOPER CITY:                         | Not reported       |
| DEVELOPER STATE:                        | Not reported       |
| DEVELOPER ZIP:                          | Not reported       |
| DEVELOPER CONTACT NAME:                 | Not reported       |
| DEVELOPER CONTACT TITLE:                | Not reported       |
| CONSTYPE LINEAR UTILITY IND:            | Not reported       |
| EMERGENCY PHONE NO:                     | Not reported       |
| EMERGENCY PHONE EXT:                    | Not reported       |
| CONSTYPE ABOVE GROUND IND:              | Not reported       |
| CONSTYPE BELOW GROUND IND:              | Not reported       |
| CONSTYPE CABLE LINE IND:                | Not reported       |
| CONSTYPE COMM LINE IND:                 | Not reported       |
| CONSTYPE COMMERTIAL IND:                | Not reported       |
| CONSTYPE ELECTRICAL LINE IND:           | Not reported       |
| CONSTYPE GAS LINE IND:                  | Not reported       |
| CONSTYPE INDUSTRIAL IND:                | Not reported       |
| CONSTYPE OTHER DESRIPTION:              | Not reported       |
| CONSTYPE OTHER IND:                     | Not reported       |
| CONSTYPE RECONS IND:                    | Not reported       |
| CONSTYPE RESIDENTIAL IND:               | Not reported       |
| CONSTYPE TRANSPORT IND:                 | Not reported       |

MAP FINDINGS

Map ID  
 Direction  
 Distance  
 Distance (ft.)Site

EDR ID Number

Database(s) EPA ID Number

**PAGEANT SPAS INC (Continued)**

**S106837111**

CONSTYPE UTILITY DESCRIPTION: Not reported  
 CONSTYPE UTILITY IND: Not reported  
 CONSTYPE WATER SEWER IND: Not reported  
 DIR DISCHARGE USWATER IND: Not reported  
 RECEIVING WATER NAME: Not reported  
 CERTIFIER NAME: Not reported  
 CERTIFIER TITLE: Not reported  
 CERTIFICATION DATE: Not reported  
 PRIMARY SIC: Not reported  
 SECONDARY SIC: Not reported  
 TERTIARY SIC: Not reported

**EMI:**

Year: 1990  
 County Code: 33  
 Air Basin: SC  
 Facility ID: 48499  
 Air District Name: SC  
 SIC Code: 7538  
 Air District Name: SOUTH COAST AQMD  
 Community Health Air Pollution Info System: Not reported  
 Consolidated Emission Reporting Rule: Not reported  
 Total Organic Hydrocarbon Gases Tons/Yr: 2  
 Reactive Organic Gases Tons/Yr: 2  
 Carbon Monoxide Emissions Tons/Yr: 0  
 NOX - Oxides of Nitrogen Tons/Yr: 0  
 SOX - Oxides of Sulphur Tons/Yr: 0  
 Particulate Matter Tons/Yr: 2  
 Part. Matter 10 Micrometers & Smlr Tons/Yr: 1

41

**PEGGS COMPANY INC THE  
 4851 FELSPAR ST  
 RIVERSIDE, CA 92509**

**HAZNET S113044692  
 N/A**

**HAZNET:**

envid: S113044692  
 Year: 2004  
 GEPAID: CAL000059043  
 Contact: CHRESTEN NELSON/VICE-PRESIDENT  
 Telephone: 9093609170  
 Mailing Name: Not reported  
 Mailing Address: PO BOX 907  
 Mailing City,St,Zip: MIRA LOMA, CA 917520000  
 Gen County: Not reported  
 TSD EPA ID: CAD028409019  
 TSD County: Not reported  
 Waste Category: Paint sludge  
 Disposal Method: Transfer Station  
 Tons: 0.45  
 Facility County: Riverside

envid: S113044692  
 Year: 2003  
 GEPAID: CAL000059043  
 Contact: CHRESTEN NELSON/VICE-PRESIDENT  
 Telephone: 9093609170  
 Mailing Name: Not reported

MAP FINDINGS

Map ID  
 Direction  
 Distance  
 Distance (ft.)Site

EDR ID Number

Database(s) EPA ID Number

**PEGGS COMPANY INC THE (Continued)**

**S113044692**

Mailing Address: PO BOX 907  
 Mailing City,St,Zip: MIRA LOMA, CA 917520000  
 Gen County: Not reported  
 TSD EPA ID: CAD028409019  
 TSD County: Not reported  
 Waste Category: Paint sludge  
 Disposal Method: Transfer Station  
 Tons: 1.6  
 Facility County: Riverside

envid: S113044692  
 Year: 2002  
 GEPAID: CAL000059043  
 Contact: CHRESTEN NELSON/VICE-PRESIDENT  
 Telephone: 9093609170  
 Mailing Name: Not reported  
 Mailing Address: PO BOX 907  
 Mailing City,St,Zip: MIRA LOMA, CA 917520000  
 Gen County: Not reported  
 TSD EPA ID: CAD982444481  
 TSD County: Not reported  
 Waste Category: Unspecified oil-containing waste  
 Disposal Method: Transfer Station  
 Tons: 0.22  
 Facility County: Riverside

envid: S113044692  
 Year: 2002  
 GEPAID: CAL000059043  
 Contact: CHRESTEN NELSON/VICE-PRESIDENT  
 Telephone: 9093609170  
 Mailing Name: Not reported  
 Mailing Address: PO BOX 907  
 Mailing City,St,Zip: MIRA LOMA, CA 917520000  
 Gen County: Not reported  
 TSD EPA ID: CAD982444481  
 TSD County: Not reported  
 Waste Category: Waste oil and mixed oil  
 Disposal Method: Transfer Station  
 Tons: 0.22  
 Facility County: Riverside

envid: S113044692  
 Year: 2002  
 GEPAID: CAL000059043  
 Contact: CHRESTEN NELSON/VICE-PRESIDENT  
 Telephone: 9093609170  
 Mailing Name: Not reported  
 Mailing Address: PO BOX 907  
 Mailing City,St,Zip: MIRA LOMA, CA 917520000  
 Gen County: Not reported  
 TSD EPA ID: CAD028409019  
 TSD County: Not reported  
 Waste Category: Paint sludge  
 Disposal Method: Transfer Station  
 Tons: 0.45  
 Facility County: Riverside

MAP FINDINGS

Map ID  
 Direction  
 Distance  
 Distance (ft.)Site

EDR ID Number  
 EPA ID Number

Database(s)

**PEGGS COMPANY INC THE (Continued)**

**S113044692**

[Click this hyperlink](#) while viewing on your computer to access  
 8 additional CA\_HAZNET: record(s) in the EDR Site Report.

**41 THE PEGGS COMPANY, INC.  
 4851 FELSPAR ST  
 RIVERSIDE, CA 92509**

**EMI S103661703  
 N/A**

EMI:

|   |                      |
|---|----------------------|
| Year:                                       | 2008                 |
| County Code:                                | 33                   |
| Air Basin:                                  | SC                   |
| Facility ID:                                | 119038               |
| Air District Name:                          | SC                   |
| SIC Code:                                   | 3412                 |
| Air District Name:                          | SOUTH COAST AQMD     |
| Community Health Air Pollution Info System: | Not reported         |
| Consolidated Emission Reporting Rule:       | Not reported         |
| Total Organic Hydrocarbon Gases Tons/Yr:    | .0811788534205621799 |
| Reactive Organic Gases Tons/Yr:             | .04                  |
| Carbon Monoxide Emissions Tons/Yr:          | .16                  |
| NOX - Oxides of Nitrogen Tons/Yr:           | .6                   |
| SOX - Oxides of Sulphur Tons/Yr:            | .002775              |
| Particulate Matter Tons/Yr:                 | .56                  |
| Part. Matter 10 Micrometers & Smlr Tons/Yr: | .5388                |

|   |                  |
|---|------------------|
| Year:                                       | 2012             |
| County Code:                                | 33               |
| Air Basin:                                  | SC               |
| Facility ID:                                | 119038           |
| Air District Name:                          | SC               |
| SIC Code:                                   | 3499             |
| Air District Name:                          | SOUTH COAST AQMD |
| Community Health Air Pollution Info System: | Not reported     |
| Consolidated Emission Reporting Rule:       | Not reported     |
| Total Organic Hydrocarbon Gases Tons/Yr:    | 0.1048434638     |
| Reactive Organic Gases Tons/Yr:             | 0.04533          |
| Carbon Monoxide Emissions Tons/Yr:          | 0.21735          |
| NOX - Oxides of Nitrogen Tons/Yr:           | 0.8073           |
| SOX - Oxides of Sulphur Tons/Yr:            | 0.00372          |
| Particulate Matter Tons/Yr:                 | 1.20679          |
| Part. Matter 10 Micrometers & Smlr Tons/Yr: | 1.1603812        |

**41 THE PEGGS COMPANY, INC.  
 4851 FELSPAR ST  
 RIVERSIDE, CA 92509**

**FINDS 1014675409  
 N/A**

FINDS:

Registry ID: 110041514590

Environmental Interest/Information System  
 CRITERIA AND HAZARDOUS AIR POLLUTANT INVENTORY



MAP FINDINGS

Map ID  
 Direction  
 Distance  
 Distance (ft.)Site

EDR ID Number  
 Database(s)  
 EPA ID Number

41 THE PEGGS CO. INC.  
 4851 FELSPAR ST  
 RIVERSIDE, CA 92509

HAZNET S113140457  
 N/A

HAZNET:

envid: S113140457  
 Year: 2013  
 GEPAID: CAL000301835  
 Contact: COLEEN BERLIN  
 Telephone: 9513609170  
 Mailing Name: Not reported  
 Mailing Address: PO BOX 907  
 Mailing City,St,Zip: MIRA LOMA, CA 917520907  
 Gen County: Riverside  
 TSD EPA ID: AZR000501510  
 TSD County: 99  
 Waste Category: Not reported  
 Disposal Method: Storage, Bulking, And/Or Transfer Off Site--No Treatment/Reovery (H010-H129) Or (H131-H135)  
 Tons: 0.231  
 Facility County: Not reported

envid: S113140457  
 Year: 2011  
 GEPAID: CAL000301835  
 Contact: COLEEN BERLIN, CONTROLLER  
 Telephone: 9513609170  
 Mailing Name: Not reported  
 Mailing Address: PO BOX 907  
 Mailing City,St,Zip: MIRA LOMA, CA 917520907  
 Gen County: Not reported  
 TSD EPA ID: CAT080013352  
 TSD County: Not reported  
 Waste Category: Unspecified oil-containing waste  
 Disposal Method: Other Recovery Of Reclamation For Reuse Including Acid Regeneration, Organics Recovery Ect  
 Tons: 13.344  
 Facility County: Riverside

envid: S113140457  
 Year: 2010  
 GEPAID: CAL000301835  
 Contact: COLEEN BERLIN, CONTROLLER  
 Telephone: 9513609170  
 Mailing Name: Not reported  
 Mailing Address: PO BOX 907  
 Mailing City,St,Zip: MIRA LOMA, CA 917520907  
 Gen County: Not reported  
 TSD EPA ID: AZR000501510  
 TSD County: Not reported  
 Waste Category: Aqueous solution with total organic residues less than 10 percent  
 Disposal Method: Storage, Bulking, And/Or Transfer Off Site--No Treatment/Reovery (H010-H129) Or (H131-H135)  
 Tons: 0.231  
 Facility County: Riverside

envid: S113140457  
 Year: 2009  
 GEPAID: CAL000301835

MAP FINDINGS

Map ID  
 Direction  
 Distance  
 Distance (ft.)Site

EDR ID Number  
 EPA ID Number

Database(s)

**THE PEGGS CO. INC. (Continued)**

**S113140457**

Contact: CLIFF ROFF  
 Telephone: 9513609170  
 Mailing Name: Not reported  
 Mailing Address: PO BOX 907  
 Mailing City,St,Zip: MIRA LOMA, CA 917520907  
 Gen County: Not reported  
 TSD EPA ID: CAT080013352  
 TSD County: Not reported  
 Waste Category: Unspecified oil-containing waste  
 Disposal Method: Other Recovery Of Reclamation For Reuse Including Acid Regeneration,  
 Organics Recovery Ect  
 Tons: 14.595  
 Facility County: Riverside

envid: S113140457  
 Year: 2007  
 GEPAID: CAL000301835  
 Contact: CLIFF ROFF  
 Telephone: 9513609170  
 Mailing Name: Not reported  
 Mailing Address: PO BOX 907  
 Mailing City,St,Zip: MIRA LOMA, CA 917520907  
 Gen County: Not reported  
 TSD EPA ID: CAD982444481  
 TSD County: Not reported  
 Waste Category: Other organic solids  
 Disposal Method: Storage, Bulking, And/Or Transfer Off Site--No Treatment/Reovery  
 (H010-H129) Or (H131-H135)  
 Tons: 0.03  
 Facility County: Riverside

[Click this hyperlink](#) while viewing on your computer to access  
 1 additional CA\_HAZNET: record(s) in the EDR Site Report.

42

**GTE  
 4880 FELSPAR ST  
 RIVERSIDE, CA 92509**

**HAZNET S112861106  
 N/A**

HAZNET:  
 envid: S112861106  
 Year: 1994  
 GEPAID: CAC001025920  
 Contact: GTE  
 Telephone: 8003318891  
 Mailing Name: Not reported  
 Mailing Address: PO BOX 725  
 Mailing City,St,Zip: CHINO, CA 917080000  
 Gen County: Not reported  
 TSD EPA ID: CAT000646117  
 TSD County: Not reported  
 Waste Category: Liquids with polychloronated biphenyls >= 50 Mg./L  
 Disposal Method: Transfer Station  
 Tons: 2.5000  
 Facility County: Riverside

envid: S112861106  
 Year: 1994  
 GEPAID: CAC001025920

MAP FINDINGS

|                    |  |             |               |
|--------------------|--|-------------|---------------|
| Map ID             |  |             | EDR ID Number |
| Direction          |  |             |               |
| Distance           |  |             |               |
| Distance (ft.)Site |  | Database(s) | EPA ID Number |

---

**GTE (Continued)**

**S112861106**

Contact: GTE  
 Telephone: 8003318891  
 Mailing Name: Not reported  
 Mailing Address: PO BOX 725  
 Mailing City,St,Zip: CHINO, CA 917080000  
 Gen County: Not reported  
 TSD EPA ID: CAD044429835  
 TSD County: Not reported  
 Waste Category: Other inorganic solid waste  
 Disposal Method: Treatment, Incineration  
 Tons: .1500  
 Facility County: Riverside

---

**42 VERIZON LOGISTICS  
 4880 FELSPAR STREET  
 RIVERSIDE, CA 92509**

**FINDS 1016188248  
 N/A**

FINDS:

Registry ID: 110002810076

Environmental Interest/Information System

California Hazardous Waste Tracking System - Datamart (HWTS-DATAMART) provides California with information on hazardous waste shipments for generators, transporters, and treatment, storage, and disposal facilities.

RCRAInfo is a national information system that supports the Resource Conservation and Recovery Act (RCRA) program through the tracking of events and activities related to facilities that generate, transport, and treat, store, or dispose of hazardous waste. RCRAInfo allows RCRA program staff to track the notification, permit, compliance, and corrective action activities required under RCRA.

---

**42 VERIZON LOGISTICS, DIVISION OF  
 4880 FELDSPAR ST  
 RIVERSIDE, CA 92509**

**RCRA-SQG 1000455642  
 CAD982430308**

RCRA-SQG:

Date form received by agency: 11/28/2000  
 Facility name: VERIZON LOGISTICS, DIVISION OF  
 Facility address: 4880 FELDSPAR ST  
 RIVERSIDE, CA 92509  
 EPA ID: CAD982430308  
 Mailing address: P O BOX 725  
 CHINO, CA 91708  
 Contact: KIM BRAY  
 Contact address: P O BOX 725  
 CHINO, CA 91708  
 Contact country: US  
 Contact telephone: (800) 331-8891  
 Contact email: Not reported  
 EPA Region: 09  
 Classification: Small Small Quantity Generator  
 Description: Handler: generates more than 100 and less than 1000 kg of hazardous

MAP FINDINGS

Map ID  
 Direction  
 Distance  
 Distance (ft.)Site

EDR ID Number  
 EPA ID Number

Database(s)

**VERIZON LOGISTICS, DIVISION OF (Continued)**

**1000455642**

waste during any calendar month and accumulates less than 6000 kg of hazardous waste at any time; or generates 100 kg or less of hazardous waste during any calendar month, and accumulates more than 1000 kg of hazardous waste at any time

**Owner/Operator Summary:**

Owner/operator name: VERIZON LOGISTICS, DIVISION OF  
 Owner/operator address: 4880 FELDSPAR ST  
 RIVERSIDE, CA 92509  
 Owner/operator country: Not reported  
 Owner/operator telephone: (800) 331-8891  
 Legal status: Other  
 Owner/Operator Type: Owner  
 Owner/Op start date: Not reported  
 Owner/Op end date: Not reported

Owner/operator name: NOT REQUIRED  
 Owner/operator address: NOT REQUIRED  
 NOT REQUIRED, ME 99999  
 Owner/operator country: Not reported  
 Owner/operator telephone: (415) 555-1212  
 Legal status: Private  
 Owner/Operator Type: Operator  
 Owner/Op start date: Not reported  
 Owner/Op end date: Not reported

**Handler Activities Summary:**

U.S. importer of hazardous waste: No  
 Mixed waste (haz. and radioactive): No  
 Recycler of hazardous waste: No  
 Transporter of hazardous waste: No  
 Treater, storer or disposer of HW: No  
 Underground injection activity: No  
 On-site burner exemption: No  
 Furnace exemption: No  
 Used oil fuel burner: No  
 Used oil processor: No  
 User oil refiner: No  
 Used oil fuel marketer to burner: No  
 Used oil Specification marketer: No  
 Used oil transfer facility: No  
 Used oil transporter: No

- . Waste code: D000
- . Waste name: Not Defined
  
- . Waste code: D001
- . Waste name: IGNITABLE WASTE
  
- . Waste code: D002
- . Waste name: CORROSIVE WASTE
  
- . Waste code: D003
- . Waste name: REACTIVE WASTE
  
- . Waste code: D008

MAP FINDINGS

Map ID  
 Direction  
 Distance  
 Distance (ft.)Site

EDR ID Number  
 Database(s)  
 EPA ID Number

**VERIZON LOGISTICS, DIVISION OF (Continued)**

**1000455642**

. Waste name: LEAD  
 . Waste code: D009  
 . Waste name: MERCURY  
 Violation Status: No violations found

**42 VERIZON LOGISTICS  
 4880 FELDSPAR ST  
 RIVERSIDE, CA 92509**

**HAZNET S113015995  
 N/A**

HAZNET:

envid: S113015995  
 Year: 2009  
 GEPAID: CAD982430308  
 Contact: ZACH FEINGOLD - SPECIALIST  
 Telephone: 9096131554  
 Mailing Name: Not reported  
 Mailing Address: PO BOX 725  
 Mailing City,St,Zip: CHINO, CA 917080000  
 Gen County: Not reported  
 TSD EPA ID: CAD008364432  
 TSD County: Not reported  
 Waste Category: Other inorganic solid waste  
 Disposal Method: Storage, Bulking, And/Or Transfer Off Site--No Treatment/Reovery (H010-H129) Or (H131-H135)  
 Tons: 0.6  
 Facility County: Riverside

envid: S113015995  
 Year: 2009  
 GEPAID: CAD982430308  
 Contact: ZACH FEINGOLD - SPECIALIST  
 Telephone: 9096131554  
 Mailing Name: Not reported  
 Mailing Address: PO BOX 725  
 Mailing City,St,Zip: CHINO, CA 917080000  
 Gen County: Not reported  
 TSD EPA ID: CAD008364432  
 TSD County: Not reported  
 Waste Category: Other inorganic solid waste  
 Disposal Method: Storage, Bulking, And/Or Transfer Off Site--No Treatment/Reovery (H010-H129) Or (H131-H135)  
 Tons: 0.6  
 Facility County: Riverside

envid: S113015995  
 Year: 2008  
 GEPAID: CAD982430308  
 Contact: ZACH FEINGOLD - SPECIALIST  
 Telephone: 9096131554  
 Mailing Name: Not reported  
 Mailing Address: PO BOX 725  
 Mailing City,St,Zip: CHINO, CA 917080000  
 Gen County: Not reported  
 TSD EPA ID: WAD991281767  
 TSD County: Not reported  
 Waste Category: Polychlorinated biphenyls and material containing PCBs  
 Disposal Method: Storage, Bulking, And/Or Transfer Off Site--No Treatment/Reovery

MAP FINDINGS

Map ID  
 Direction  
 Distance  
 Distance (ft.)Site

EDR ID Number  
 EPA ID Number

Database(s)

**VERIZON LOGISTICS (Continued)**

**S113015995**

(H010-H129) Or (H131-H135)  
 Tons: 1.36812  
 Facility County: Riverside

envid: S113015995  
 Year: 2008  
 GEPAID: CAD982430308  
 Contact: ZACH FEINGOLD - SPECIALIST  
 Telephone: 9096131554  
 Mailing Name: Not reported  
 Mailing Address: PO BOX 725  
 Mailing City,St,Zip: CHINO, CA 917080000  
 Gen County: Not reported  
 TSD EPA ID: WAD991281767  
 TSD County: Not reported  
 Waste Category: Polychlorinated biphenyls and material containing PCBs  
 Disposal Method: Storage, Bulking, And/Or Transfer Off Site--No Treatment/Reovery  
 (H010-H129) Or (H131-H135)  
 Tons: 1.36812  
 Facility County: Riverside

envid: S113015995  
 Year: 2008  
 GEPAID: CAD982430308  
 Contact: ZACH FEINGOLD - SPECIALIST  
 Telephone: 9096131554  
 Mailing Name: Not reported  
 Mailing Address: PO BOX 725  
 Mailing City,St,Zip: CHINO, CA 917080000  
 Gen County: Not reported  
 TSD EPA ID: WAD991281767  
 TSD County: Not reported  
 Waste Category: Off-specification, aged or surplus inorganics  
 Disposal Method: Storage, Bulking, And/Or Transfer Off Site--No Treatment/Reovery  
 (H010-H129) Or (H131-H135)  
 Tons: 0.12  
 Facility County: Riverside

[Click this hyperlink](#) while viewing on your computer to access  
 189 additional CA\_HAZNET: record(s) in the EDR Site Report.

42

**NATIONAL AUTO BODY INC**  
**4880 FELSPAR**  
**RIVERSIDE, CA 92509**

**HAZNET S113029185**  
**N/A**

HAZNET:  
 envid: S113029185  
 Year: 1998  
 GEPAID: CAL000021340  
 Contact: NATIONAL AUTOBODY INC  
 Telephone: 0000000000  
 Mailing Name: Not reported  
 Mailing Address: 4880 FELSPAR STREET  
 Mailing City,St,Zip: RIVERSIDE, CA 925090000  
 Gen County: Not reported  
 TSD EPA ID: CAD009452657  
 TSD County: Not reported  
 Waste Category: Hydrocarbon solvents (benzene, hexane, Stoddard, Etc.)

MAP FINDINGS

Map ID  
 Direction  
 Distance  
 Distance (ft.)Site

EDR ID Number  
 EPA ID Number

Database(s)

**NATIONAL AUTO BODY INC (Continued)**

**S113029185**

Disposal Method: Recycler  
 Tons: 2.5020  
 Facility County: Riverside

42

**MILLENNIUM TECHNICAL SOLUTIONS  
 4880 FELSPAR ST  
 RIVERSIDE, CA 92509**

**WDS S103965427  
 EMI N/A**

WDS:

Facility ID: Santa Ana River 331016601  
 Facility Type: Industrial - Facility that treats and/or disposes of liquid or semisolid wastes from any servicing, producing, manufacturing or processing operation of whatever nature, including mining, gravel washing, geothermal operations, air conditioning, ship building and repairing, oil production, storage and disposal operations, water pumping.  
 Facility Status: Active - Any facility with a continuous or seasonal discharge that is under Waste Discharge Requirements.  
 NPDES Number: CAS000001 The 1st 2 characters designate the state. The remaining 7 are assigned by the Regional Board  
 Subregion: 8  
 Facility Telephone: 9093606683  
 Facility Contact: FRED STADELMAYER  
 Agency Name: MILLENNIUM TECHNICAL SOLUTIONS  
 Agency Address: PO Box 471241  
 Agency City,St,Zip: Fort Worth 761471241  
 Agency Contact: FRED STADELMAYER  
 Agency Telephone: 9093606683  
 Agency Type: Private  
 SIC Code: 0  
 SIC Code 2: Not reported  
 Primary Waste Type: Not reported  
 Primary Waste: Not reported  
 Waste Type2: Not reported  
 Waste2: Not reported  
 Primary Waste Type: Not reported  
 Secondary Waste: Not reported  
 Secondary Waste Type: Not reported  
 Design Flow: 0  
 Baseline Flow: 0  
 Reclamation: Not reported  
 POTW: Not reported  
 Treat To Water: Minor Threat to Water Quality. A violation of a regional board order should cause a relatively minor impairment of beneficial uses compared to a major or minor threat. Not: All nurds without a TTWQ will be considered a minor threat to water quality unless coded at a higher Level. A Zero (0) may be used to code those NURDS that are found to represent no threat to water quality.  
 Complexity: Category C - Facilities having no waste treatment systems, such as cooling water dischargers or those who must comply through best management practices, facilities with passive waste treatment and disposal systems, such as septic systems with subsurface disposal, or dischargers having waste storage systems with land disposal such as dairy waste ponds.

EMI:

Year: 1990

MAP FINDINGS

Map ID  
 Direction  
 Distance  
 Distance (ft.)Site

EDR ID Number  
 EPA ID Number

Database(s)

**MILLENNIUM TECHNICAL SOLUTIONS (Continued)**

**S103965427**

County Code: 33  
 Air Basin: SC  
 Facility ID: 79043  
 Air District Name: SC  
 SIC Code: 7532  
 Air District Name: SOUTH COAST AQMD  
 Community Health Air Pollution Info System: Not reported  
 Consolidated Emission Reporting Rule: Not reported  
 Total Organic Hydrocarbon Gases Tons/Yr: 8  
 Reactive Organic Gases Tons/Yr: 6  
 Carbon Monoxide Emissions Tons/Yr: 0  
 NOX - Oxides of Nitrogen Tons/Yr: 0  
 SOX - Oxides of Sulphur Tons/Yr: 0  
 Particulate Matter Tons/Yr: 0  
 Part. Matter 10 Micrometers & Smllr Tons/Yr: 0

42

**G T E**  
**4880 FELSPAR ST**  
**RIVERSIDE, CA 92509**

**HAZNET S112842894**  
**N/A**

HAZNET:

envid: S112842894  
 Year: 1996  
 GEPAID: CAC000756128  
 Contact: G T E  
 Telephone: 0000000000  
 Mailing Name: Not reported  
 Mailing Address: P O BOX 725  
 Mailing City,St,Zip: CHINO, CA 917080000  
 Gen County: Not reported  
 TSD EPA ID: CAD088504881  
 TSD County: Not reported  
 Waste Category: Other inorganic solid waste  
 Disposal Method: Transfer Station  
 Tons: .0400  
 Facility County: Riverside

envid: S112842894  
 Year: 1996  
 GEPAID: CAC000756128  
 Contact: G T E  
 Telephone: 0000000000  
 Mailing Name: Not reported  
 Mailing Address: P O BOX 725  
 Mailing City,St,Zip: CHINO, CA 917080000  
 Gen County: Not reported  
 TSD EPA ID: CAT080014079  
 TSD County: Not reported  
 Waste Category: Laboratory waste chemicals  
 Disposal Method: Transfer Station  
 Tons: .0250  
 Facility County: Riverside

envid: S112842894  
 Year: 1996  
 GEPAID: CAC000756128  
 Contact: G T E  
 Telephone: 0000000000



MAP FINDINGS

Map ID  
 Direction  
 Distance  
 Distance (ft.)Site

EDR ID Number  
 EPA ID Number

Database(s)

**G T E (Continued)**

**S112842894**

Mailing Name: Not reported  
 Mailing Address: P O BOX 725  
 Mailing City,St,Zip: CHINO, CA 917080000  
 Gen County: Not reported  
 TSD EPA ID: CAT080014079  
 TSD County: Not reported  
 Waste Category: Other organic solids  
 Disposal Method: Transfer Station  
 Tons: .8000  
 Facility County: Riverside

envid: S112842894  
 Year: 1996  
 GEPAID: CAC000756128  
 Contact: G T E  
 Telephone: 0000000000  
 Mailing Name: Not reported  
 Mailing Address: P O BOX 725  
 Mailing City,St,Zip: CHINO, CA 917080000  
 Gen County: Not reported  
 TSD EPA ID: CAD088504881  
 TSD County: Not reported  
 Waste Category: Other inorganic solid waste  
 Disposal Method: Recycler  
 Tons: .0300  
 Facility County: Riverside

envid: S112842894  
 Year: 1996  
 GEPAID: CAC000756128  
 Contact: G T E  
 Telephone: 0000000000  
 Mailing Name: Not reported  
 Mailing Address: P O BOX 725  
 Mailing City,St,Zip: CHINO, CA 917080000  
 Gen County: Not reported  
 TSD EPA ID: CAT000646117  
 TSD County: Not reported  
 Waste Category: Liquids with polychlorinated biphenyls >= 50 Mg./L  
 Disposal Method: Transfer Station  
 Tons: 1.2090  
 Facility County: Riverside

Click this hyperlink while viewing on your computer to access  
 1 additional CA\_HAZNET: record(s) in the EDR Site Report.

43

**CAL PIN CORP  
 4911 FELSPAR ST STE 112  
 RIVERSIDE, CA 92509**

**HAZNET S113138862  
 N/A**

HAZNET:  
 envid: S113138862  
 Year: 2010  
 GEPAID: CAL000298080  
 Contact: DENNIS BRUNS  
 Telephone: 9513608735  
 Mailing Name: Not reported  
 Mailing Address: 3986 CENTER AVE

MAP FINDINGS

Map ID  
 Direction  
 Distance  
 Distance (ft.)Site

EDR ID Number  
 EPA ID Number

Database(s)

**CAL PIN CORP (Continued)**

**S113138862**

Mailing City,St,Zip: NORCO, CA 928601506  
 Gen County: Not reported  
 TSD EPA ID: CAD982444481  
 TSD County: Not reported  
 Waste Category: Other organic solids  
 Disposal Method: Storage, Bulking, And/Or Transfer Off Site--No Treatment/Reovery  
 (H010-H129) Or (H131-H135)  
 Tons: 1.425  
 Facility County: Riverside

envid: S113138862  
 Year: 2009  
 GEPAID: CAL000298080  
 Contact: DENNIS BRUNS  
 Telephone: 9513608735  
 Mailing Name: Not reported  
 Mailing Address: 4911 FELSPAR STE 112  
 Mailing City,St,Zip: RIVERSIDE, CA 925090000  
 Gen County: Not reported  
 TSD EPA ID: CAD982444481  
 TSD County: Not reported  
 Waste Category: Other organic solids  
 Disposal Method: Storage, Bulking, And/Or Transfer Off Site--No Treatment/Reovery  
 (H010-H129) Or (H131-H135)  
 Tons: 0.25  
 Facility County: Riverside

envid: S113138862  
 Year: 2008  
 GEPAID: CAL000298080  
 Contact: DENNIS BRUNS  
 Telephone: 9513608735  
 Mailing Name: Not reported  
 Mailing Address: 4911 FELSPAR STE 112  
 Mailing City,St,Zip: RIVERSIDE, CA 925090000  
 Gen County: Not reported  
 TSD EPA ID: CAD982444481  
 TSD County: Not reported  
 Waste Category: Other organic solids  
 Disposal Method: Storage, Bulking, And/Or Transfer Off Site--No Treatment/Reovery  
 (H010-H129) Or (H131-H135)  
 Tons: 0.6  
 Facility County: Riverside

envid: S113138862  
 Year: 2007  
 GEPAID: CAL000298080  
 Contact: DENNIS BRUNS  
 Telephone: 9513608735  
 Mailing Name: Not reported  
 Mailing Address: 4911 FELSPAR STE 112  
 Mailing City,St,Zip: RIVERSIDE, CA 92509  
 Gen County: Not reported  
 TSD EPA ID: AZR000501510  
 TSD County: Not reported  
 Waste Category: Metal dust (Alkaline solution (pH >= 12.5) with metals) and machining  
 waste

MAP FINDINGS

Map ID  
 Direction  
 Distance  
 Distance (ft.)Site

EDR ID Number  
 EPA ID Number

Database(s)

**CAL PIN CORP (Continued)**

**S113138862**

Disposal Method: Storage, Bulking, And/Or Transfer Off Site--No Treatment/Reovery (H010-H129) Or (H131-H135)  
 Tons: 0.02  
 Facility County: Riverside

envid: S113138862  
 Year: 2006  
 GEPAID: CAL000298080  
 Contact: DENNIS BRUNS  
 Telephone: 9513608735  
 Mailing Name: Not reported  
 Mailing Address: 4911 FELSPAR STE 112  
 Mailing City,St,Zip: RIVERSIDE, CA 92509  
 Gen County: Not reported  
 TSD EPA ID: CAD982444481  
 TSD County: Not reported  
 Waste Category: Metal dust (Alkaline solution (pH >= 12.5) with metals) and machining waste

Disposal Method: Not reported  
 Tons: 0.5  
 Facility County: Riverside

[Click this hyperlink](#) while viewing on your computer to access 3 additional CA\_HAZNET: record(s) in the EDR Site Report.

43

**BK METAL WORKS  
 4911 FELSPAR ST #114  
 RIVERSIDE, CA 92509**

**HAZNET S113128740  
 N/A**

HAZNET:  
 envid: S113128740  
 Year: 2008  
 GEPAID: CAL000275522  
 Contact: ROBERT KLINE  
 Telephone: 9513612213  
 Mailing Name: Not reported  
 Mailing Address: 13735 IROQUOIS PL  
 Mailing City,St,Zip: CHINO, CA 917105511  
 Gen County: Not reported  
 TSD EPA ID: CAD981696420  
 TSD County: Not reported  
 Waste Category: Aqueous solution with total organic residues less than 10 percent  
 Disposal Method: Storage, Bulking, And/Or Transfer Off Site--No Treatment/Reovery (H010-H129) Or (H131-H135)  
 Tons: 0.63  
 Facility County: Riverside

envid: S113128740  
 Year: 2006  
 GEPAID: CAL000275522  
 Contact: ROBERT KLINE  
 Telephone: 9513612213  
 Mailing Name: Not reported  
 Mailing Address: 4911 FELSPAR ST #114  
 Mailing City,St,Zip: RIVERSIDE, CA 925090000  
 Gen County: Not reported  
 TSD EPA ID: NVR000076158  
 TSD County: Not reported

MAP FINDINGS

Map ID  
 Direction  
 Distance  
 Distance (ft.)Site

EDR ID Number

Database(s) EPA ID Number

**BK METAL WORKS (Continued)**

**S113128740**

Waste Category: Not reported  
 Disposal Method: Recycler  
 Tons: Not reported  
 Facility County: Riverside

envid: S113128740  
 Year: 2006  
 GEPAID: CAL000275522  
 Contact: ROBERT KLINE  
 Telephone: 9513612213  
 Mailing Name: Not reported  
 Mailing Address: 4911 FELSPAR ST #114  
 Mailing City,St,Zip: RIVERSIDE, CA 925090000  
 Gen County: Not reported  
 TSD EPA ID: NVR000076158  
 TSD County: Not reported  
 Waste Category: Halogenated solvents (chloroforms, methyl chloride, perchloroethylene, etc)  
 Disposal Method: Recycler  
 Tons: 0.12  
 Facility County: Riverside

44

**YOUR CORNER DENTIST  
 4955 FELSPAR ST STE K  
 RIVERSIDE, CA 92509**

**HAZNET S113094371  
 N/A**

HAZNET:  
 envid: S113094371  
 Year: 2013  
 GEPAID: CAL000178505  
 Contact: BEA STEVENS  
 Telephone: 9096818175  
 Mailing Name: Not reported  
 Mailing Address: 4955 FELSPAR ST STE K  
 Mailing City,St,Zip: RIVERSIDE, CA 925090000  
 Gen County: Riverside  
 TSD EPA ID: CAD981402522  
 TSD County: Kern  
 Waste Category: Not reported  
 Disposal Method: Metals Recovery Including Retoring,Smelting,Chemicals,Ect  
 Tons: 0.06255  
 Facility County: Not reported

envid: S113094371  
 Year: 2010  
 GEPAID: CAL000178505  
 Contact: BEA STEVENS  
 Telephone: 9096818175  
 Mailing Name: Not reported  
 Mailing Address: 4955 FELSPAR ST STE K  
 Mailing City,St,Zip: RIVERSIDE, CA 925090000  
 Gen County: Not reported  
 TSD EPA ID: CAT000613893  
 TSD County: Not reported  
 Waste Category: Not reported  
 Disposal Method: Not reported  
 Tons: 0.02085  
 Facility County: Riverside

MAP FINDINGS

Map ID  
 Direction  
 Distance  
 Distance (ft.)Site

EDR ID Number  
 EPA ID Number

Database(s)

**YOUR CORNER DENTIST (Continued)**

**S113094371**

envid: S113094371  
 Year: 2010  
 GEPAID: CAL000178505  
 Contact: BEA STEVENS  
 Telephone: 9096818175  
 Mailing Name: Not reported  
 Mailing Address: 4955 FELSPAR ST STE K  
 Mailing City,St,Zip: RIVERSIDE, CA 925090000  
 Gen County: Not reported  
 TSD EPA ID: CAT000613893  
 TSD County: Not reported  
 Waste Category: Not reported  
 Disposal Method: Not reported  
 Tons: 0.02085  
 Facility County: Riverside

envid: S113094371  
 Year: 2007  
 GEPAID: CAL000178505  
 Contact: BEA STEVENS  
 Telephone: 9096818175  
 Mailing Name: Not reported  
 Mailing Address: 4955 FELSPAR ST STE K  
 Mailing City,St,Zip: RIVERSIDE, CA 925090000  
 Gen County: Not reported  
 TSD EPA ID: CAD981402522  
 TSD County: Not reported  
 Waste Category: Not reported  
 Disposal Method: Metals Recovery Including Retoring,Smelting,Chemicals,Ect  
 Tons: 0.02  
 Facility County: Riverside

envid: S113094371  
 Year: 2007  
 GEPAID: CAL000178505  
 Contact: BEA STEVENS  
 Telephone: 9096818175  
 Mailing Name: Not reported  
 Mailing Address: 4955 FELSPAR ST STE K  
 Mailing City,St,Zip: RIVERSIDE, CA 925090000  
 Gen County: Not reported  
 TSD EPA ID: CAD981402522  
 TSD County: Not reported  
 Waste Category: Not reported  
 Disposal Method: Metals Recovery Including Retoring,Smelting,Chemicals,Ect  
 Tons: 0.02  
 Facility County: Riverside

[Click this hyperlink](#) while viewing on your computer to access  
 8 additional CA\_HAZNET: record(s) in the EDR Site Report.

MAP FINDINGS

Map ID  
 Direction  
 Distance  
 Distance (ft.)Site

EDR ID Number

Database(s) EPA ID Number

44

**4955 FELSPAR ST  
 RIVERSIDE, CA 92509**

EDR US Hist Cleaners

1015067333  
 N/A

EDR Historical Cleaners:

Name: CLEANER PLUS  
 Year: 2005  
 Address: 4955 FELSPAR ST

Name: CLEANER PLUS  
 Year: 2006  
 Address: 4955 FELSPAR ST

Name: CLEANER PLUS  
 Year: 2007  
 Address: 4955 FELSPAR ST

Name: CLEANER PLUS  
 Year: 2008  
 Address: 4955 FELSPAR ST

Name: CLEANER PLUS  
 Year: 2010  
 Address: 4955 FELSPAR ST

Name: CLEANER PLUS  
 Year: 2011  
 Address: 4955 FELSPAR ST

Name: CLEANER PLUS  
 Year: 2012  
 Address: 4955 FELSPAR ST

45

**COMPETITIVE ASPHALT COATINGS INC  
 8980 JURUPA RD  
 RIVERSIDE, CA 92509**

HAZNET

S112976616  
 N/A

HAZNET:

envid: S112976616  
 Year: 2010  
 GEPAID: CAC002640332  
 Contact: PAUL JASTELEKY  
 Telephone: 9513611212  
 Mailing Name: Not reported  
 Mailing Address: 8980 JURUPA RD  
 Mailing City,St,Zip: RIVERSIDE, CA 925093162  
 Gen County: Not reported  
 TSD EPA ID: CAD981696420  
 TSD County: Not reported  
 Waste Category: Waste oil and mixed oil  
 Disposal Method: Storage, Bulking, And/Or Transfer Off Site--No Treatment/Reovery  
 (H010-H129) Or (H131-H135)

Tons: 0.209  
 Facility County: Riverside

envid: S112976616  
 Year: 2009  
 GEPAID: CAC002640332  
 Contact: PAUL JASTELEKY  
 Telephone: 9513611212

MAP FINDINGS

Map ID  
 Direction  
 Distance  
 Distance (ft.)Site

EDR ID Number  
 EPA ID Number

Database(s)

**COMPETITIVE ASPHALT COATINGS INC (Continued)**

**S112976616**

Mailing Name: Not reported  
 Mailing Address: 8980 JURUPA RD  
 Mailing City,St,Zip: RIVERSIDE, CA 925093162  
 Gen County: Not reported  
 TSD EPA ID: CAD982444481  
 TSD County: Not reported  
 Waste Category: Aqueous solution with total organic residues less than 10 percent  
 Disposal Method: Storage, Bulking, And/Or Transfer Off Site--No Treatment/Reovery (H010-H129) Or (H131-H135)  
 Tons: 0.42  
 Facility County: Riverside

**45 COMPETITIVE ASPHALT COATINGS INC  
 8980 JURUPA RD  
 RIVERSIDE, CA 92509**

**HAZNET S113458697  
 N/A**

HAZNET:  
 envid: S113458697  
 Year: 2010  
 GEPAID: CAC002650881  
 Contact: PAUL JASTELEKY  
 Telephone: 9513611212  
 Mailing Name: Not reported  
 Mailing Address: 8980 JURUPA RD  
 Mailing City,St,Zip: RIVERSIDE, CA 925093162  
 Gen County: Not reported  
 TSD EPA ID: CAD982444481  
 TSD County: Not reported  
 Waste Category: Unspecified oil-containing waste  
 Disposal Method: Storage, Bulking, And/Or Transfer Off Site--No Treatment/Reovery (H010-H129) Or (H131-H135)  
 Tons: 0.4587  
 Facility County: Riverside

**46 BLAZING INDUSTRIAL STEEL  
 9020 JURUPA RD  
 RIVERSIDE, CA 92509**

**HAZNET S113092103  
 N/A**

HAZNET:  
 envid: S113092103  
 Year: 2002  
 GEPAID: CAL000174946  
 Contact: ART LAYCOCK/BUYER  
 Telephone: 9093608340  
 Mailing Name: Not reported  
 Mailing Address: 9040 JURUPA ROAD  
 Mailing City,St,Zip: RIVERSIDE, CA 925093106  
 Gen County: Not reported  
 TSD EPA ID: CAT000613893  
 TSD County: Not reported  
 Waste Category: Oxygenated solvents (acetone, butanol, ethyl acetate, etc.)  
 Disposal Method: Transfer Station  
 Tons: 0.11  
 Facility County: Riverside  
  
 envid: S113092103

MAP FINDINGS

Map ID  
 Direction  
 Distance  
 Distance (ft.)Site

EDR ID Number  
 EPA ID Number

Database(s)

**BLAZING INDUSTRIAL STEEL (Continued)**

**S113092103**

Year: 2001  
 GEPAID: CAL000174946  
 Contact: ART LAYCOCK/BUYER  
 Telephone: 9093608340  
 Mailing Name: Not reported  
 Mailing Address: 9040 JURUPA ROAD  
 Mailing City,St,Zip: RIVERSIDE, CA 925093106  
 Gen County: Not reported  
 TSD EPA ID: CAT000613893  
 TSD County: Not reported  
 Waste Category: Oxygenated solvents (acetone, butanol, ethyl acetate, etc.)  
 Disposal Method: Transfer Station  
 Tons: 0.19  
 Facility County: Riverside

envid: S113092103  
 Year: 2000  
 GEPAID: CAL000174946  
 Contact: ART LAYCOCK/BUYER  
 Telephone: 9093608340  
 Mailing Name: Not reported  
 Mailing Address: 9040 JURUPA ROAD  
 Mailing City,St,Zip: RIVERSIDE, CA 925093106  
 Gen County: Not reported  
 TSD EPA ID: CAT000613893  
 TSD County: Not reported  
 Waste Category: Oxygenated solvents (acetone, butanol, ethyl acetate, etc.)  
 Disposal Method: Transfer Station  
 Tons: 0.11  
 Facility County: Riverside

envid: S113092103  
 Year: 1999  
 GEPAID: CAL000174946  
 Contact: BLAZING INDUSTRIAL STEEL  
 Telephone: 9093608340  
 Mailing Name: Not reported  
 Mailing Address: 9040 JURUPA ROAD  
 Mailing City,St,Zip: RIVERSIDE, CA 925093106  
 Gen County: Not reported  
 TSD EPA ID: CAT000613893  
 TSD County: Not reported  
 Waste Category: Oxygenated solvents (acetone, butanol, ethyl acetate, etc.)  
 Disposal Method: Transfer Station  
 Tons: .1040  
 Facility County: Riverside

envid: S113092103  
 Year: 1998  
 GEPAID: CAL000174946  
 Contact: BLAZING INDUSTRIAL STEEL  
 Telephone: 9093608340  
 Mailing Name: Not reported  
 Mailing Address: 9040 JURUPA ROAD  
 Mailing City,St,Zip: RIVERSIDE, CA 925093106  
 Gen County: Not reported  
 TSD EPA ID: CAD008302903



MAP FINDINGS

Map ID  
 Direction  
 Distance  
 Distance (ft.)Site

EDR ID Number  
 EPA ID Number

Database(s)

**BLAZING INDUSTRIAL STEEL (Continued)**

**S113092103**

TSD County: Not reported  
 Waste Category: Off-specification, aged or surplus organics  
 Disposal Method: Recycler  
 Tons: .2085  
 Facility County: Riverside

[Click this hyperlink](#) while viewing on your computer to access  
 3 additional CA\_HAZNET: record(s) in the EDR Site Report.

46

**OWEN TRAILERS INC  
 9020 JURUPA RD  
 RIVERSIDE, CA 92509**

**HAZNET S113149369  
 N/A**

HAZNET:

envid: S113149369  
 Year: 2007  
 GEPAID: CAL000323797  
 Contact: JEFF OWEN  
 Telephone: 9513614557  
 Mailing Name: Not reported  
 Mailing Address: 9020 JURUPA RD  
 Mailing City,St,Zip: RIVERSIDE, CA 925093106  
 Gen County: Not reported  
 TSD EPA ID: CAD028409109  
 TSD County: Not reported  
 Waste Category: Unspecified solvent mixture  
 Disposal Method: Fuel Blending Prior To Energy Recovery At Another Site  
 Tons: 0.19  
 Facility County: Riverside

envid: S113149369  
 Year: 2007  
 GEPAID: CAL000323797  
 Contact: JEFF OWEN  
 Telephone: 9513614557  
 Mailing Name: Not reported  
 Mailing Address: 9020 JURUPA RD  
 Mailing City,St,Zip: RIVERSIDE, CA 925093106  
 Gen County: Not reported  
 TSD EPA ID: CAD028409109  
 TSD County: Not reported  
 Waste Category: Off-specification, aged or surplus organics  
 Disposal Method: Storage, Bulking, And/Or Transfer Off Site--No Treatment/Reovery  
 (H010-H129) Or (H131-H135)  
 Tons: 0.01  
 Facility County: Riverside

MAP FINDINGS

Map ID  
 Direction  
 Distance  
 Distance (ft.)Site

EDR ID Number

Database(s) EPA ID Number

47 **SANTA FE INDUSTRIES LLC**  
**9020 JURUPA RD**  
**RIVERSIDE, CA 92509**

**FINDS** **1006767943**  
**EMI** **N/A**

FINDS:

Registry ID: 110013365063

Environmental Interest/Information System  
 CRITERIA AND HAZARDOUS AIR POLLUTANT INVENTORY

EMI:

Year: 1997  
 County Code: 33  
 Air Basin: SC  
 Facility ID: 108761  
 Air District Name: SC  
 SIC Code: 2499  
 Air District Name: SOUTH COAST AQMD  
 Community Health Air Pollution Info System: Not reported  
 Consolidated Emission Reporting Rule: Not reported  
 Total Organic Hydrocarbon Gases Tons/Yr: 11  
 Reactive Organic Gases Tons/Yr: 8  
 Carbon Monoxide Emissions Tons/Yr: 0  
 NOX - Oxides of Nitrogen Tons/Yr: 0  
 SOX - Oxides of Sulphur Tons/Yr: 0  
 Particulate Matter Tons/Yr: 0  
 Part. Matter 10 Micrometers & Smlr Tons/Yr: 0

Year: 1998  
 County Code: 33  
 Air Basin: SC  
 Facility ID: 108761  
 Air District Name: SC  
 SIC Code: 2499  
 Air District Name: SOUTH COAST AQMD  
 Community Health Air Pollution Info System: Not reported  
 Consolidated Emission Reporting Rule: Not reported  
 Total Organic Hydrocarbon Gases Tons/Yr: 10  
 Reactive Organic Gases Tons/Yr: 8  
 Carbon Monoxide Emissions Tons/Yr: 0  
 NOX - Oxides of Nitrogen Tons/Yr: 0  
 SOX - Oxides of Sulphur Tons/Yr: 0  
 Particulate Matter Tons/Yr: 0  
 Part. Matter 10 Micrometers & Smlr Tons/Yr: 0

Year: 1999  
 County Code: 33  
 Air Basin: SC  
 Facility ID: 108761  
 Air District Name: SC  
 SIC Code: 2499  
 Air District Name: SOUTH COAST AQMD  
 Community Health Air Pollution Info System: Not reported  
 Consolidated Emission Reporting Rule: Not reported  
 Total Organic Hydrocarbon Gases Tons/Yr: 11  
 Reactive Organic Gases Tons/Yr: 8  
 Carbon Monoxide Emissions Tons/Yr: 0

MAP FINDINGS

Map ID  
 Direction  
 Distance  
 Distance (ft.)Site

EDR ID Number  
 EPA ID Number

Database(s)

**SANTA FE INDUSTRIES LLC (Continued)**

**1006767943**

NOX - Oxides of Nitrogen Tons/Yr: 0  
 SOX - Oxides of Sulphur Tons/Yr: 0  
 Particulate Matter Tons/Yr: 0  
 Part. Matter 10 Micrometers & Smlr Tons/Yr: 0

Year: 2000  
 County Code: 33  
 Air Basin: SC  
 Facility ID: 108761  
 Air District Name: SC  
 SIC Code: 2499  
 Air District Name: SOUTH COAST AQMD  
 Community Health Air Pollution Info System: Not reported  
 Consolidated Emission Reporting Rule: Not reported  
 Total Organic Hydrocarbon Gases Tons/Yr: 11  
 Reactive Organic Gases Tons/Yr: 8  
 Carbon Monoxide Emissions Tons/Yr: 0  
 NOX - Oxides of Nitrogen Tons/Yr: 0  
 SOX - Oxides of Sulphur Tons/Yr: 0  
 Particulate Matter Tons/Yr: 0  
 Part. Matter 10 Micrometers & Smlr Tons/Yr: 0

Year: 2001  
 County Code: 33  
 Air Basin: SC  
 Facility ID: 108761  
 Air District Name: SC  
 SIC Code: 2499  
 Air District Name: SOUTH COAST AQMD  
 Community Health Air Pollution Info System: Not reported  
 Consolidated Emission Reporting Rule: Not reported  
 Total Organic Hydrocarbon Gases Tons/Yr: 11  
 Reactive Organic Gases Tons/Yr: 8  
 Carbon Monoxide Emissions Tons/Yr: 0  
 NOX - Oxides of Nitrogen Tons/Yr: 0  
 SOX - Oxides of Sulphur Tons/Yr: 0  
 Particulate Matter Tons/Yr: 0  
 Part. Matter 10 Micrometers & Smlr Tons/Yr: 0

48

**BLAZING INDUSTRIAL STEEL INC**  
**9040 JURUPA RD**  
**RIVERSIDE, CA 92509**

**HAZNET S113104012**  
**N/A**

HAZNET:

envid: S113104012  
 Year: 2010  
 GEPAID: CAL000204759  
 Contact: MICHAEL CALDERON  
 Telephone: 9513608340  
 Mailing Name: Not reported  
 Mailing Address: 9040 JURUPA RD  
 Mailing City,St,Zip: RIVERSIDE, CA 925090000  
 Gen County: Not reported  
 TSD EPA ID: CAT080013352  
 TSD County: Not reported  
 Waste Category: Oil/water separation sludge  
 Disposal Method: Other Recovery Of Reclamation For Reuse Including Acid Regeneration,  
 Organics Recovery Ect

MAP FINDINGS

Map ID  
 Direction  
 Distance  
 Distance (ft.)Site

EDR ID Number

Database(s) EPA ID Number

**BLAZING INDUSTRIAL STEEL INC (Continued)**

**S113104012**

Tons: 2.06415  
 Facility County: Riverside

envid: S113104012  
 Year: 2010  
 GEPAID: CAL000204759  
 Contact: MICHAEL CALDERON  
 Telephone: 9513608340  
 Mailing Name: Not reported  
 Mailing Address: 9040 JURUPA RD  
 Mailing City,St,Zip: RIVERSIDE, CA 925090000  
 Gen County: Not reported  
 TSD EPA ID: CAT080013352  
 TSD County: Not reported  
 Waste Category: Oil/water separation sludge  
 Disposal Method: Other Recovery Of Reclamation For Reuse Including Acid Regeneration, Organics Recovery Ect

Tons: 4.7955  
 Facility County: Riverside

envid: S113104012  
 Year: 2010  
 GEPAID: CAL000204759  
 Contact: MICHAEL CALDERON  
 Telephone: 9513608340  
 Mailing Name: Not reported  
 Mailing Address: 9040 JURUPA RD  
 Mailing City,St,Zip: RIVERSIDE, CA 925090000  
 Gen County: Not reported  
 TSD EPA ID: TXD077603371  
 TSD County: Not reported  
 Waste Category: Unspecified solvent mixture  
 Disposal Method: Fuel Blending Prior To Energy Recovery At Another Site

Tons: 0.05  
 Facility County: Riverside

envid: S113104012  
 Year: 2009  
 GEPAID: CAL000204759  
 Contact: TIM BLANCHARD  
 Telephone: 9093608340  
 Mailing Name: Not reported  
 Mailing Address: 9040 JURUPA RD  
 Mailing City,St,Zip: RIVERSIDE, CA 925090000  
 Gen County: Not reported  
 TSD EPA ID: CAT080013352  
 TSD County: Not reported  
 Waste Category: Oil/water separation sludge  
 Disposal Method: Other Recovery Of Reclamation For Reuse Including Acid Regeneration, Organics Recovery Ect

Tons: 7.2975  
 Facility County: Riverside

envid: S113104012  
 Year: 2009  
 GEPAID: CAL000204759  
 Contact: TIM BLANCHARD

MAP FINDINGS

Map ID  
 Direction  
 Distance  
 Distance (ft.)Site

EDR ID Number  
 EPA ID Number

Database(s)

**BLAZING INDUSTRIAL STEEL INC (Continued)**

**S113104012**

Telephone: 9093608340  
 Mailing Name: Not reported  
 Mailing Address: 9040 JURUPA RD  
 Mailing City,St,Zip: RIVERSIDE, CA 925090000  
 Gen County: Not reported  
 TSD EPA ID: CAT000613893  
 TSD County: Not reported  
 Waste Category: Oxygenated solvents (acetone, butanol, ethyl acetate, etc.)  
 Disposal Method: Storage, Bulking, And/Or Transfer Off Site--No Treatment/Reovery (H010-H129) Or (H131-H135)  
 Tons: 0.0075  
 Facility County: Riverside

[Click this hyperlink](#) while viewing on your computer to access 11 additional CA\_HAZNET: record(s) in the EDR Site Report.

49

**9155 JURUPA RD  
 UNINCORPORATED COUNTY AREA, CA**

**CHMIRS S105657174  
 N/A**

CHMIRS:

OES Incident Number: 8-1295  
 OES notification: 03/15/1998  
 OES Date: Not reported  
 OES Time: Not reported  
**Date Completed: Not reported**  
 Property Use: Not reported  
 Agency Id Number: Not reported  
 Agency Incident Number: Not reported  
 Time Notified: Not reported  
 Time Completed: Not reported  
 Surrounding Area: Not reported  
 Estimated Temperature: Not reported  
 Property Management: Not reported  
 More Than Two Substances Involved?: Not reported  
 Resp Agncy Personel # Of Decontaminated: Not reported  
 Responding Agency Personel # Of Injuries: Not reported  
 Responding Agency Personel # Of Fatalities: Not reported  
 Others Number Of Decontaminated: Not reported  
 Others Number Of Injuries: Not reported  
 Others Number Of Fatalities: Not reported  
 Vehicle Make/year: Not reported  
 Vehicle License Number: Not reported  
 Vehicle State: Not reported  
 Vehicle Id Number: Not reported  
 CA DOT PUC/ICC Number: Not reported  
 Company Name: Not reported  
 Reporting Officer Name/ID: Not reported  
 Report Date: Not reported  
 Facility Telephone: Not reported  
 Waterway Involved: No  
 Waterway: Not reported  
 Spill Site: Not reported  
 Cleanup By: Co. Health  
 Containment: Not reported  
 What Happened: Not reported  
 Type: Not reported  
 Measure: Not reported

MAP FINDINGS

Map ID  
 Direction  
 Distance  
 Distance (ft.)Site

EDR ID Number  
 EPA ID Number

Database(s)

(Continued)

S105657174

Other: Not reported  
 Date/Time: Not reported  
 Year: 1998  
 Agency: Riverside Co Fire  
 Incident Date: 3/15/199812:00:00 AM  
 Admin Agency: Riverside County Environmental Health  
 Amount: Not reported  
 Contained: Yes  
 Site Type: Merchant/Business  
 E Date: Not reported  
 Substance: Waste motor oil  
 Gallons: 20  
 Unknown: 0  
 Substance #2: Not reported  
 Substance #3: Not reported  
 Evacuations: 0  
 Number of Injuries: 0  
 Number of Fatalities: 0  
 #1 Pipeline: Not reported  
 #2 Pipeline: Not reported  
 #3 Pipeline: Not reported  
 #1 Vessel >= 300 Tons: Not reported  
 #2 Vessel >= 300 Tons: Not reported  
 #3 Vessel >= 300 Tons: Not reported  
 Evacs: Not reported  
 Injuries: Not reported  
 Fataals: Not reported  
 Comments: Not reported  
 Description: Abandoned in plastic buckets behind a grocery store. None had spilled on to the ground.

49 STATER BROS. MARKETS #69  
 9155 JURUPA RD  
 RIVERSIDE, CA 92509

FINDS 1016784701  
 N/A

FINDS:

Registry ID: 110058259496

Environmental Interest/Information System  
 STATE MASTER

49 9155 JURUPA DRIVE  
 RIVERSIDE, CA 92509

CHMIRS S113472592  
 N/A

CHMIRS:  
 OES Incident Number: 13-0520  
 OES notification: 01/24/2013  
 OES Date: Not reported  
 OES Time: Not reported  
**Date Completed: Not reported**  
 Property Use: Not reported  
 Agency Id Number: Not reported  
 Agency Incident Number: Not reported

MAP FINDINGS

Map ID  
 Direction  
 Distance  
 Distance (ft.)Site

EDR ID Number  
 EPA ID Number

Database(s)

(Continued)

S113472592

|   |                                |
|---|--------------------------------|
| Time Notified:                              | Not reported                   |
| Time Completed:                             | Not reported                   |
| Surrounding Area:                           | Not reported                   |
| Estimated Temperature:                      | Not reported                   |
| Property Management:                        | Not reported                   |
| More Than Two Substances Involved?:         | Not reported                   |
| Resp Agncy Personel # Of Decontaminated:    | Not reported                   |
| Responding Agency Personel # Of Injuries:   | Not reported                   |
| Responding Agency Personel # Of Fatalities: | Not reported                   |
| Others Number Of Decontaminated:            | Not reported                   |
| Others Number Of Injuries:                  | Not reported                   |
| Others Number Of Fatalities:                | Not reported                   |
| Vehicle Make/year:                          | Not reported                   |
| Vehicle License Number:                     | Not reported                   |
| Vehicle State:                              | Not reported                   |
| Vehicle Id Number:                          | Not reported                   |
| CA DOT PUC/ICC Number:                      | Not reported                   |
| Company Name:                               | Not reported                   |
| Reporting Officer Name/ID:                  | Not reported                   |
| Report Date:                                | Not reported                   |
| Facility Telephone:                         | Not reported                   |
| Waterway Involved:                          | Unknown                        |
| Waterway:                                   | UNK                            |
| Spill Site:                                 | Merchant/Business              |
| Cleanup By:                                 | Contractor                     |
| Containment:                                | Not reported                   |
| What Happened:                              | Not reported                   |
| Type:                                       | Not reported                   |
| Measure:                                    | Unknown                        |
| Other:                                      | Not reported                   |
| Date/Time:                                  | 900                            |
| Year:                                       | 2013                           |
| Agency:                                     | Stater Bros Market             |
| Incident Date:                              | 1/24/2013                      |
| Admin Agency:                               | Riverside City Fire Department |
| Amount:                                     | Not reported                   |
| Contained:                                  | Unknown                        |
| Site Type:                                  | UNK                            |
| E Date:                                     | Not reported                   |
| Substance:                                  | Blacktop sealant               |
| Quantity Released:                          | UNK                            |
| Unknown:                                    | Not reported                   |
| Substance #2:                               | Not reported                   |
| Substance #3:                               | Not reported                   |
| Evacuations:                                | Not reported                   |
| Number of Injuries:                         | Not reported                   |
| Number of Fatalities:                       | Not reported                   |
| #1 Pipeline:                                | Not reported                   |
| #2 Pipeline:                                | Not reported                   |
| #3 Pipeline:                                | Not reported                   |
| #1 Vessel >= 300 Tons:                      | Not reported                   |
| #2 Vessel >= 300 Tons:                      | Not reported                   |
| #3 Vessel >= 300 Tons:                      | Not reported                   |
| Evacs:                                      | Not reported                   |
| Injuries:                                   | Not reported                   |
| Fatals:                                     | Not reported                   |
| Comments:                                   | Not reported                   |

MAP FINDINGS

Map ID  
 Direction  
 Distance  
 Distance (ft.)Site

EDR ID Number  
 EPA ID Number

Database(s)

(Continued)

S113472592

Description: Caller is reporting that recent rains (today) have caused a recently re-surfaced parking lot at the shopping center to "unbond," creating a slurry type material that effects the whole parking lot. It is unknown the exact composition of the slurry. Caller is unsure if any of the material went into any storm drains. Caller is also unsure where the storm drains lead to in the area but will find out and provide an update. The shopping is currently open, may have closed earlier. The rain has stopped.

50

JURUPA & FELSPAR  
 PEDLEY, CA

CHMIRS S105669759  
 N/A

CHMIRS:  
 OES Incident Number: 1-7438  
 OES notification: 12/25/2001  
 OES Date: Not reported  
 OES Time: Not reported  
**Date Completed: Not reported**  
 Property Use: Not reported  
 Agency Id Number: Not reported  
 Agency Incident Number: Not reported  
 Time Notified: Not reported  
 Time Completed: Not reported  
 Surrounding Area: Not reported  
 Estimated Temperature: Not reported  
 Property Management: Not reported  
 More Than Two Substances Involved?: Not reported  
 Resp Agncy Personel # Of Decontaminated: Not reported  
 Responding Agency Personel # Of Injuries: Not reported  
 Responding Agency Personel # Of Fatalities: Not reported  
 Others Number Of Decontaminated: Not reported  
 Others Number Of Injuries: Not reported  
 Others Number Of Fatalities: Not reported  
 Vehicle Make/year: Not reported  
 Vehicle License Number: Not reported  
 Vehicle State: Not reported  
 Vehicle Id Number: Not reported  
 CA DOT PUC/ICC Number: Not reported  
 Company Name: Not reported  
 Reporting Officer Name/ID: Not reported  
 Report Date: Not reported  
 Facility Telephone: Not reported  
 Waterway Involved: No  
 Waterway: Not reported  
 Spill Site: Not reported  
 Cleanup By: Reporting Party  
 Containment: Not reported  
 What Happened: Not reported  
 Type: Not reported  
 Measure: Not reported  
 Other: Not reported  
 Date/Time: Not reported  
 Year: 2001  
 Agency: Riverside Co FD



MAP FINDINGS

Map ID  
 Direction  
 Distance  
 Distance (ft.)Site

EDR ID Number  
 EPA ID Number

Database(s)

(Continued)

S105669759

|                        |  |
|------------------------|--|
| Incident Date:         | 12/24/200112:00:00 AM                    |
| Admin Agency:          | Riverside County Environmental Health    |
| Amount:                | Not reported                             |
| Contained:             | Yes                                      |
| Site Type:             | Road                                     |
| E Date:                | Not reported                             |
| Substance:             | Gasoline;;;                              |
| Gallons:               | 5  |
| Unknown:               | 0.000000                                 |
| Substance #2:          | Not reported                             |
| Substance #3:          | Not reported                             |
| Evacuations:           | 0  |
| Number of Injuries:    | 0  |
| Number of Fatalities:  | 0  |
| #1 Pipeline:           | Not reported                             |
| #2 Pipeline:           | Not reported                             |
| #3 Pipeline:           | Not reported                             |
| #1 Vessel >= 300 Tons: | Not reported                             |
| #2 Vessel >= 300 Tons: | Not reported                             |
| #3 Vessel >= 300 Tons: | Not reported                             |
| Evacs:                 | Not reported                             |
| Injuries:              | Not reported                             |
| Fatals:                | Not reported                             |
| Comments:              | Not reported                             |
| Description:           | Traffic collision caused gasoline spill. |

51 **KOKO'S ARCO (FORMER)**  
**9300 JURUPA RD**  
**RIVERSIDE, CA**

**RGA LUST** S114640459  
 N/A

RGA LUST:

|      |                      |                |
|------|----------------------|----------------|
| 2012 | KOKO'S ARCO (FORMER) | 9300 JURUPA RD |
| 2011 | KOKO'S ARCO (FORMER) | 9300 JURUPA RD |
| 2010 | KOKO'S ARCO (FORMER) | 9300 JURUPA RD |
| 2009 | KOKO'S ARCO (FORMER) | 9300 JURUPA RD |
| 2008 | KOKO'S ARCO (FORMER) | 9300 JURUPA RD |
| 2007 | KOKO'S ARCO (FORMER) | 9300 JURUPA RD |

51 **ARCO KOKO'S**  
**9300 JURUPA DR**  
**RIVERSIDE, CA 92509**

**LUST** S101631130  
**CA FID UST** N/A  
**SWEEPS UST**

LUST:

|                  |                        |
|------------------|------------------------|
| Region:          | STATE                  |
| Global Id:       | T0606532139            |
| Latitude:        | 33.996592385081        |
| Longitude:       | -117.48641440741       |
| Case Type:       | LUST Cleanup Site      |
| Status:          | Open - Site Assessment |
| Status Date:     | 05/31/2007             |
| Lead Agency:     | RIVERSIDE COUNTY LOP   |
| Case Worker:     | LS                     |
| Local Agency:    | RIVERSIDE COUNTY LOP   |
| RB Case Number:  | Not reported           |
| LOC Case Number: | 200723588              |
| File Location:   | Local Agency           |

MAP FINDINGS

Map ID  
 Direction  
 Distance  
 Distance (ft.)Site

EDR ID Number  
 EPA ID Number

Database(s)

**ARCO KOKO'S (Continued)**

**S101631130**

Potential Media Affect: Soil  
 Potential Contaminants of Concern: Gasoline, Diesel  
 Site History: In April 2007, four (4) USTs were removed (two 4,000 gallon gasoline, two 12,000 gallon, one 3,000 diesel, and one 4,000 gallon diesel). Laboratory results from soil samples collected at time of excavation indicated that petroleum constituents have been released into the soil. The site was entered into LOP in May 2007.

[Click here to access the California GeoTracker records for this facility:](#)

**Contact:**

Global Id: T0606532139  
 Contact Type: Local Agency Caseworker  
 Contact Name: LINDA SHURLOW  
 Organization Name: RIVERSIDE COUNTY LOP  
 Address: 47950 Arabia Street, Suite A  
 City: Indio  
 Email: lshurlow@rivcocha.org  
 Phone Number: 7608637570

Global Id: T0606532139  
 Contact Type: Regional Board Caseworker  
 Contact Name: ROSE SCOTT  
 Organization Name: SANTA ANA RWQCB (REGION 8)  
 Address: 3737 MAIN STREET, SUITE 500  
 City: RIVERSIDE  
 Email: rscott@waterboards.ca.gov  
 Phone Number: 9513206375

**Status History:**

Global Id: T0606532139  
 Status: Open - Site Assessment  
 Status Date: 05/31/2007

Global Id: T0606532139  
 Status: Open - Case Begin Date  
 Status Date: 04/05/2007

**Regulatory Activities:**

Global Id: T0606532139  
 Action Type: ENFORCEMENT  
 Date: 07/26/2013  
 Action: File review

Global Id: T0606532139  
 Action Type: RESPONSE  
 Date: 04/23/2009  
 Action: Preliminary Site Assessment Workplan

Global Id: T0606532139  
 Action Type: RESPONSE  
 Date: 01/15/2010  
 Action: Monitoring Report - Quarterly

Global Id: T0606532139  
 Action Type: RESPONSE  
 Date: 10/15/2009

MAP FINDINGS

Map ID  
 Direction  
 Distance  
 Distance (ft.)Site

EDR ID Number

Database(s) EPA ID Number

**ARCO KOKO'S (Continued)**

**S101631130**

|              |   |
|--------------|---|
| Action:      | Monitoring Report - Quarterly                                 |
| Global Id:   | T0606532139   |
| Action Type: | RESPONSE  |
| Date:        | 07/15/2010  |
| Action:      | Monitoring Report - Quarterly                                 |
| Global Id:   | T0606532139   |
| Action Type: | RESPONSE  |
| Date:        | 10/15/2010  |
| Action:      | Monitoring Report - Quarterly                                 |
| Global Id:   | T0606532139   |
| Action Type: | RESPONSE  |
| Date:        | 04/15/2010  |
| Action:      | Monitoring Report - Quarterly                                 |
| Global Id:   | T0606532139   |
| Action Type: | RESPONSE  |
| Date:        | 01/18/2008  |
| Action:      | Electronic Reporting Submittal Due                            |
| Global Id:   | T0606532139   |
| Action Type: | RESPONSE  |
| Date:        | 07/31/2007  |
| Action:      | Preliminary Site Assessment Workplan                          |
| Global Id:   | T0606532139   |
| Action Type: | ENFORCEMENT   |
| Date:        | 05/31/2007  |
| Action:      | Staff Letter - #RCDEH 053107                                  |
| Global Id:   | T0606532139   |
| Action Type: | ENFORCEMENT   |
| Date:        | 02/26/2008  |
| Action:      | Technical Correspondence / Assistance / Other - #RCDEH 022608 |
| Global Id:   | T0606532139   |
| Action Type: | ENFORCEMENT   |
| Date:        | 12/13/2013  |
| Action:      | File review   |
| Global Id:   | T0606532139   |
| Action Type: | RESPONSE  |
| Date:        | 06/14/2012  |
| Action:      | Preliminary Site Assessment Workplan                          |
| Global Id:   | T0606532139   |
| Action Type: | ENFORCEMENT   |
| Date:        | 06/22/2011  |
| Action:      | Staff Letter - #RCDEH 062211                                  |
| Global Id:   | T0606532139   |
| Action Type: | ENFORCEMENT   |
| Date:        | 11/29/2007  |
| Action:      | Staff Letter  |

MAP FINDINGS

Map ID  
 Direction  
 Distance  
 Distance (ft.)Site

EDR ID Number

Database(s) EPA ID Number

**ARCO KOKO'S (Continued)**

**S101631130**

|              |   |
|--------------|---|
| Global Id:   | T0606532139                                   |
| Action Type: | ENFORCEMENT                                   |
| Date:        | 02/23/2009                                    |
| Action:      | Warning Letter - #RCDEH022309                 |
| Global Id:   | T0606532139                                   |
| Action Type: | Other   |
| Date:        | 05/31/2007                                    |
| Action:      | Leak Discovery                                |
| Global Id:   | T0606532139                                   |
| Action Type: | ENFORCEMENT                                   |
| Date:        | 07/17/2014                                    |
| Action:      | File review - #RCDEH site summary             |
| Global Id:   | T0606532139                                   |
| Action Type: | ENFORCEMENT                                   |
| Date:        | 06/20/2012                                    |
| Action:      | Meeting                                       |
| Global Id:   | T0606532139                                   |
| Action Type: | ENFORCEMENT                                   |
| Date:        | 08/23/2012                                    |
| Action:      | Meeting                                       |
| Global Id:   | T0606532139                                   |
| Action Type: | ENFORCEMENT                                   |
| Date:        | 08/29/2012                                    |
| Action:      | Technical Correspondence / Assistance / Other |
| Global Id:   | T0606532139                                   |
| Action Type: | Other   |
| Date:        | 04/05/2007                                    |
| Action:      | Leak Stopped                                  |
| Global Id:   | T0606532139                                   |
| Action Type: | ENFORCEMENT                                   |
| Date:        | 04/24/2012                                    |
| Action:      | Staff Letter                                  |
| Global Id:   | T0606532139                                   |
| Action Type: | Other   |
| Date:        | 05/31/2007                                    |
| Action:      | Leak Reported                                 |
| Global Id:   | T0606532139                                   |
| Action Type: | ENFORCEMENT                                   |
| Date:        | 08/17/2009                                    |
| Action:      | Staff Letter - #RCDEH081709                   |

**RIVERSIDE CO. LUST:**

|              |             |
|--------------|-------------|
| Region:      | RIVERSIDE   |
| Facility ID: | 200723588   |
| Employee:    | Briones-LOP |
| Site Closed: | Not Closed  |
| Case Type:   | Soil only   |

MAP FINDINGS

Map ID  
 Direction  
 Distance  
 Distance (ft.)Site

EDR ID Number

Database(s) EPA ID Number

**ARCO KOKO'S (Continued)**

**S101631130**

Facility Status: 1

CA FID UST:

Facility ID: 33006953  
 Regulated By: UTNKA  
 Regulated ID: Not reported  
 Cortese Code: Not reported  
 SIC Code: Not reported  
 Facility Phone: Not reported  
 Mail To: Not reported  
 Mailing Address: 9300 JURUPA DR  
 Mailing Address 2: Not reported  
 Mailing City,St,Zip: RIVERSIDE 92509  
 Contact: Not reported  
 Contact Phone: Not reported  
 DUNs Number: Not reported  
 NPDES Number: Not reported  
 EPA ID: Not reported  
 Comments: Not reported  
 Status: Active

SWEEPS UST:

Status: Active  
 Comp Number: 26681  
 Number: 1  
 Board Of Equalization: Not reported  
 Referral Date: 03-10-93  
 Action Date: 03-10-93  
 Created Date: 07-18-90  
 Owner Tank Id: Not reported  
 SWRCB Tank Id: 33-000-026681-000001  
 Tank Status: A  
 Capacity: 12000  
 Active Date: 03-10-93  
 Tank Use: M.V. FUEL  
 STG: P  
 Content: LEADED  
 Number Of Tanks: 6

Status: Active  
 Comp Number: 26681  
 Number: 1  
 Board Of Equalization: Not reported  
 Referral Date: 03-10-93  
 Action Date: 03-10-93  
 Created Date: 07-18-90  
 Owner Tank Id: Not reported  
 SWRCB Tank Id: 33-000-026681-000002  
 Tank Status: A  
 Capacity: 8000  
 Active Date: 03-10-93  
 Tank Use: M.V. FUEL  
 STG: P  
 Content: DIESEL  
 Number Of Tanks: Not reported

MAP FINDINGS

Map ID  
 Direction  
 Distance  
 Distance (ft.)Site

EDR ID Number  
 EPA ID Number

Database(s)

**ARCO KOKO'S (Continued)**

**S101631130**

Status: Active  
 Comp Number: 26681  
 Number: 1  
 Board Of Equalization: Not reported  
 Referral Date: 03-10-93  
 Action Date: 03-10-93  
 Created Date: 07-18-90  
 Owner Tank Id: Not reported  
 SWRCB Tank Id: 33-000-026681-000003  
 Tank Status: A  
 Capacity: 12000  
 Active Date: 03-10-93  
 Tank Use: M.V. FUEL  
 STG: P  
 Content: REG UNLEADED  
 Number Of Tanks: Not reported

Status: Active  
 Comp Number: 26681  
 Number: 1  
 Board Of Equalization: Not reported  
 Referral Date: 03-10-93  
 Action Date: 03-10-93  
 Created Date: 07-18-90  
 Owner Tank Id: Not reported  
 SWRCB Tank Id: 33-000-026681-000004  
 Tank Status: A  
 Capacity: 7000  
 Active Date: 03-10-93  
 Tank Use: M.V. FUEL  
 STG: P  
 Content: PRM UNLEADED  
 Number Of Tanks: Not reported

Status: Active  
 Comp Number: 26681  
 Number: 1  
 Board Of Equalization: Not reported  
 Referral Date: 03-10-93  
 Action Date: 03-10-93  
 Created Date: 07-18-90  
 Owner Tank Id: Not reported  
 SWRCB Tank Id: 33-000-026681-000005  
 Tank Status: A  
 Capacity: 100  
 Active Date: 03-10-93  
 Tank Use: UNKNOWN  
 STG: P  
 Content: Not reported  
 Number Of Tanks: Not reported

Status: Active  
 Comp Number: 26681  
 Number: 1  
 Board Of Equalization: Not reported  
 Referral Date: 03-10-93  
 Action Date: 03-10-93

MAP FINDINGS

Map ID  
 Direction  
 Distance  
 Distance (ft.)Site

EDR ID Number

Database(s) EPA ID Number

**ARCO KOKO'S (Continued)**

**S101631130**

Created Date: 07-18-90  
 Owner Tank Id: Not reported  
 SWRCB Tank Id: 33-000-026681-000006  
 Tank Status: A  
 Capacity: 100  
 Active Date: 03-10-93  
 Tank Use: UNKNOWN  
 STG: P  
 Content: Not reported  
 Number Of Tanks: Not reported

51

EDR US Hist Auto Stat 1015678198  
 N/A

**9300 JURUPA RD  
 RIVERSIDE, CA 92509**

EDR Historical Auto Stations:

Name: PRECISION GAS CORP  
 Year: 2004  
 Address: 9300 JURUPA RD

Name: PRECISION GAS CORP  
 Year: 2009  
 Address: 9300 JURUPA RD

Name: PRECISION GAS CORP  
 Year: 2010  
 Address: 9300 JURUPA RD

Name: PRECISION GAS CORPORATION  
 Year: 2011  
 Address: 9300 JURUPA RD

Name: PRECISION GAS CORPORATION  
 Year: 2012  
 Address: 9300 JURUPA RD

51

**ARCO KOKO'S  
 9300 JURUPA RD  
 RIVERSIDE, CA 92509**

UST U003347349  
 N/A

UST:

Facility ID: 97  
 Permitting Agency: RIVERSIDE COUNTY  
 Latitude: 33.9968  
 Longitude: -117.48642

MAP FINDINGS

|                |      |             |               |
|----------------|------|-------------|---------------|
| Map ID         |      |             | EDR ID Number |
| Direction      |      |             |               |
| Distance       |      |             |               |
| Distance (ft.) | Site | Database(s) | EPA ID Number |

---

|           |   |                 |                           |
|-----------|---|-----------------|---------------------------|
| <b>51</b> | <b>AMX RIVERSIDE<br/>9267 JURUPA RD<br/>RIVERSIDE, CA</b> | <b>RGA LUST</b> | <b>S114571483<br/>N/A</b> |
|-----------|---|-----------------|---------------------------|

RGA LUST:

|      |               |                |
|------|---------------|----------------|
| 2006 | AMX RIVERSIDE | 9267 JURUPA RD |
| 2005 | AMX RIVERSIDE | 9267 JURUPA RD |
| 2004 | AMX RIVERSIDE | 9267 JURUPA RD |
| 2003 | AMX RIVERSIDE | 9267 JURUPA RD |
| 2002 | AMX RIVERSIDE | 9267 JURUPA RD |
| 2001 | AMX RIVERSIDE | 9267 JURUPA RD |

|           |   |                 |                           |
|-----------|---|-----------------|---------------------------|
| <b>51</b> | <b>AMX RIVERSIDE / G &amp; M OIL COMPANY STATION # 121<br/>9267 JURUPA RD<br/>RIVERSIDE, CA</b> | <b>RGA LUST</b> | <b>S114571482<br/>N/A</b> |
|-----------|---|-----------------|---------------------------|

RGA LUST:

|      |   |                |
|------|---|----------------|
| 2012 | AMX RIVERSIDE / G & M OIL COMPANY STATION # 121 | 9267 JURUPA RD |
| 2011 | AMX RIVERSIDE / G & M OIL COMPANY STATION # 121 | 9267 JURUPA RD |
| 2010 | AMX RIVERSIDE / G & M OIL COMPANY STATION # 121 | 9267 JURUPA RD |
| 2009 | AMX RIVERSIDE / G & M OIL COMPANY STATION # 121 | 9267 JURUPA RD |
| 2008 | AMX RIVERSIDE / G & M OIL COMPANY STATION # 121 | 9267 JURUPA RD |
| 2007 | AMX RIVERSIDE / G & M OIL COMPANY STATION # 121 | 9267 JURUPA RD |

|           |   |                 |                           |
|-----------|---|-----------------|---------------------------|
| <b>51</b> | <b>AMX RIVERSIDE<br/>9267 JURUPA ROAD<br/>RIVERSIDE, CA</b> | <b>RGA LUST</b> | <b>S114571484<br/>N/A</b> |
|-----------|---|-----------------|---------------------------|

RGA LUST:

|      |               |                  |
|------|---------------|------------------|
| 1998 | AMX RIVERSIDE | 9267 JURUPA ROAD |
|------|---------------|------------------|

|           |   |                             |                           |
|-----------|---|-----------------------------|---------------------------|
| <b>51</b> | <b>9245 JURUPA RD<br/>RIVERSIDE, CA 92509</b> | <b>EDR US Hist Cleaners</b> | <b>1015106591<br/>N/A</b> |
|-----------|---|-----------------------------|---------------------------|

EDR Historical Cleaners:

|          |                              |
|----------|------------------------------|
| Name:    | RENEES COIN LAUNDRY & REPAIR |
| Year:    | 2008                         |
| Address: | 9245 JURUPA RD               |
|          |                              |
| Name:    | BUBBLE WASH LAUNDRY          |
| Year:    | 2010                         |
| Address: | 9245 JURUPA RD               |
|          |                              |
| Name:    | BUBBLE WASH LAUDRY           |
| Year:    | 2011                         |
| Address: | 9245 JURUPA RD               |



MAP FINDINGS

|                    |             |               |
|--------------------|-------------|---------------|
| Map ID             |             | EDR ID Number |
| Direction          |             |               |
| Distance           |             |               |
| Distance (ft.)Site | Database(s) | EPA ID Number |

(Continued)

1015106591

Name: BUBBLE WASH LAUNDRY  
 Year: 2012  
 Address: 9245 JURUPA RD

51

**JURUPA ROAD AT VAN BUREN  
 PEDLEY, CA 92509**

**CHMIRS S109043555  
 N/A**

CHMIRS:

|   |                                       |
|---|---------------------------------------|
| OES Incident Number:                        | 6-5384                                |
| OES notification:                           | 09/08/2006                            |
| OES Date:                                   | Not reported                          |
| OES Time:                                   | Not reported                          |
| <b>Date Completed:</b>                      | <b>Not reported</b>                   |
| Property Use:                               | Not reported                          |
| Agency Id Number:                           | Not reported                          |
| Agency Incident Number:                     | Not reported                          |
| Time Notified:                              | Not reported                          |
| Time Completed:                             | Not reported                          |
| Surrounding Area:                           | Not reported                          |
| Estimated Temperature:                      | Not reported                          |
| Property Management:                        | Not reported                          |
| More Than Two Substances Involved?:         | Not reported                          |
| Resp Agncy Personel # Of Decontaminated:    | Not reported                          |
| Responding Agency Personel # Of Injuries:   | Not reported                          |
| Responding Agency Personel # Of Fatalities: | Not reported                          |
| Others Number Of Decontaminated:            | Not reported                          |
| Others Number Of Injuries:                  | Not reported                          |
| Others Number Of Fatalities:                | Not reported                          |
| Vehicle Make/year:                          | Not reported                          |
| Vehicle License Number:                     | Not reported                          |
| Vehicle State:                              | Not reported                          |
| Vehicle Id Number:                          | Not reported                          |
| CA DOT PUC/ICC Number:                      | Not reported                          |
| Company Name:                               | Not reported                          |
| Reporting Officer Name/ID:                  | Not reported                          |
| Report Date:                                | Not reported                          |
| Facility Telephone:                         | Not reported                          |
| Waterway Involved:                          | Not reported                          |
| Waterway:                                   | Not reported                          |
| Spill Site:                                 | Not reported                          |
| Cleanup By:                                 | Unknown                               |
| Containment:                                | Not reported                          |
| What Happened:                              | Not reported                          |
| Type:                                       | Not reported                          |
| Measure:                                    | Not reported                          |
| Other:                                      | Not reported                          |
| Date/Time:                                  | Not reported                          |
| Year:                                       | 2006                                  |
| Agency:                                     | UPRR                                  |
| Incident Date:                              | 9/8/2006 12:00:00 AM                  |
| Admin Agency:                               | Riverside County Environmental Health |
| Amount:                                     | Not reported                          |
| Contained:                                  | Unknown                               |
| Site Type:                                  | Road                                  |
| E Date:                                     | Not reported                          |
| Substance:                                  | Train Vs Vehicle                      |
| Gallons:                                    | 0.000000                              |

MAP FINDINGS

Map ID  
 Direction  
 Distance  
 Distance (ft.)Site

EDR ID Number  
 EPA ID Number

Database(s)

(Continued)

S109043555

Unknown: 0  
 Substance #2: Not reported  
 Substance #3: Not reported  
 Evacuations: 0  
 Number of Injuries: 0  
 Number of Fatalities: 0  
 #1 Pipeline: Not reported  
 #2 Pipeline: Not reported  
 #3 Pipeline: Not reported  
 #1 Vessel >= 300 Tons: Not reported  
 #2 Vessel >= 300 Tons: Not reported  
 #3 Vessel >= 300 Tons: Not reported  
 Evacs: Not reported  
 Injuries: Not reported  
 Fataals: Not reported  
 Comments: Not reported  
 Description: Train V. Vehicle

51

**MIRA LOMA SHELL  
 9267 JURUPA RD  
 RIVERSIDE, CA 92509**

**LUST U001576595  
 HIST UST N/A**

LUST:

Region: STATE  
 Global Id: T0606500512  
 Latitude: 33.9971395379139  
 Longitude: -117.486091311709  
 Case Type: LUST Cleanup Site  
 Status: Open - Remediation  
 Status Date: 09/24/2007  
 Lead Agency: RIVERSIDE COUNTY LOP  
 Case Worker: AB  
 Local Agency: RIVERSIDE COUNTY LOP  
 RB Case Number: 083303116T  
 LOC Case Number: 980013  
 File Location: Local Agency  
 Potential Media Affect: Aquifer used for drinking water supply  
 Potential Contaminants of Concern: Gasoline  
 Site History: Unauthorized Release Report (URR) Filing Date: 1998 UST History (removed, replaced 1 dates): 3 USTs removed & replaced (1997) with 2 USTs (currently onsite) Unauthorized Release Report (URR) Filing Date: 1998 UST History (removed, replaced 1 dates): 3 USTs removed & replaced (1997) with 2 USTs (currently onsite) Soil Remediation Mthd Selected? Yes X No - Not Required - Date: 08/08/2008 Type: ISCO/03 injection GW Remediation Method Selected? Yes X No - Not Required - Date: 08/08/2008 Type: ISCO/03 injection Corrective Action Plan Strategy: Revised RAP (08/08/08) - proposes ISCO technology as remedial action to address the localized dissolved-phase hydrocarbon concentrations present in the groundwater.

Click here to access the California GeoTracker records for this facility:

Contact:

Global Id: T0606500512  
 Contact Type: Local Agency Caseworker  
 Contact Name: ANDREA BRIONES  
 Organization Name: RIVERSIDE COUNTY LOP  
 Address: 3880 LEMON ST SUITE 200

MAP FINDINGS

Map ID  
 Direction  
 Distance  
 Distance (ft.)Site

EDR ID Number  
 EPA ID Number

Database(s)

**MIRA LOMA SHELL (Continued)**

**U001576595**

|                               |                                   |
|-------------------------------|-----------------------------------|
| City:                         | RIVERSIDE                         |
| Email:                        | abriones@rivcocha.org             |
| Phone Number:                 | 9519558982                        |
| Global Id:                    | T0606500512                       |
| Contact Type:                 | Regional Board Caseworker         |
| Contact Name:                 | CARL BERNHARDT                    |
| Organization Name:            | SANTA ANA RWQCB (REGION 8)        |
| Address:                      | 3737 MAIN STREET, SUITE 500       |
| City:                         | RIVERSIDE                         |
| Email:                        | cbernhardt@waterboards.ca.gov     |
| Phone Number:                 | 9517824495                        |
| <b>Status History:</b>        |                                   |
| Global Id:                    | T0606500512                       |
| Status:                       | Open - Case Begin Date            |
| Status Date:                  | 12/01/1997                        |
| Global Id:                    | T0606500512                       |
| Status:                       | Open - Remediation                |
| Status Date:                  | 12/01/2001                        |
| Global Id:                    | T0606500512                       |
| Status:                       | Open - Remediation                |
| Status Date:                  | 02/01/2002                        |
| Global Id:                    | T0606500512                       |
| Status:                       | Open - Remediation                |
| Status Date:                  | 05/10/2007                        |
| Global Id:                    | T0606500512                       |
| Status:                       | Open - Remediation                |
| Status Date:                  | 06/06/2007                        |
| Global Id:                    | T0606500512                       |
| Status:                       | Open - Remediation                |
| Status Date:                  | 09/24/2007                        |
| Global Id:                    | T0606500512                       |
| Status:                       | Open - Site Assessment            |
| Status Date:                  | 01/06/1998                        |
| Global Id:                    | T0606500512                       |
| Status:                       | Open - Site Assessment            |
| Status Date:                  | 03/04/1998                        |
| <b>Regulatory Activities:</b> |                                   |
| Global Id:                    | T0606500512                       |
| Action Type:                  | ENFORCEMENT                       |
| Date:                         | 06/26/2012                        |
| Action:                       | File review - #RCDEH Site File    |
| Global Id:                    | T0606500512                       |
| Action Type:                  | ENFORCEMENT                       |
| Date:                         | 12/06/2013                        |
| Action:                       | File review - #RCDEH site summary |

MAP FINDINGS

Map ID  
 Direction  
 Distance  
 Distance (ft.)Site

EDR ID Number

Database(s) EPA ID Number

**MIRA LOMA SHELL (Continued)**

**U001576595**

|              |                                       |
|--------------|---------------------------------------|
| Global Id:   | T0606500512                           |
| Action Type: | ENFORCEMENT                           |
| Date:        | 05/05/2014                            |
| Action:      | Staff Letter - #RCDEH#050214          |
| Global Id:   | T0606500512                           |
| Action Type: | RESPONSE                              |
| Date:        | 11/20/2008                            |
| Action:      | Monitoring Report - Quarterly         |
| Global Id:   | T0606500512                           |
| Action Type: | RESPONSE                              |
| Date:        | 08/14/2008                            |
| Action:      | Other Report / Document               |
| Global Id:   | T0606500512                           |
| Action Type: | RESPONSE                              |
| Date:        | 05/18/2007                            |
| Action:      | Remedial Progress Report              |
| Global Id:   | T0606500512                           |
| Action Type: | RESPONSE                              |
| Date:        | 07/15/2007                            |
| Action:      | Monitoring Report - Quarterly         |
| Global Id:   | T0606500512                           |
| Action Type: | RESPONSE                              |
| Date:        | 10/15/2007                            |
| Action:      | Monitoring Report - Quarterly         |
| Global Id:   | T0606500512                           |
| Action Type: | RESPONSE                              |
| Date:        | 06/30/2011                            |
| Action:      | CAP/RAP - Feasibility Study Report    |
| Global Id:   | T0606500512                           |
| Action Type: | RESPONSE                              |
| Date:        | 03/23/2011                            |
| Action:      | Well Installation Workplan            |
| Global Id:   | T0606500512                           |
| Action Type: | RESPONSE                              |
| Date:        | 01/27/2011                            |
| Action:      | Clean Up Fund - 5-Year Review Summary |
| Global Id:   | T0606500512                           |
| Action Type: | RESPONSE                              |
| Date:        | 05/23/2014                            |
| Action:      | Other Report / Document               |
| Global Id:   | T0606500512                           |
| Action Type: | RESPONSE                              |
| Date:        | 07/03/2009                            |
| Action:      | Clean Up Fund - 5-Year Review Summary |
| Global Id:   | T0606500512                           |
| Action Type: | RESPONSE                              |

MAP FINDINGS

Map ID  
 Direction  
 Distance  
 Distance (ft.)Site

EDR ID Number

Database(s) EPA ID Number

**MIRA LOMA SHELL (Continued)**

**U001576595**

|              |                                       |
|--------------|---------------------------------------|
| Date:        | 07/15/2009                            |
| Action:      | Monitoring Report - Other             |
| Global Id:   | T0606500512                           |
| Action Type: | RESPONSE                              |
| Date:        | 10/15/2010                            |
| Action:      | Monitoring Report - Quarterly         |
| Global Id:   | T0606500512                           |
| Action Type: | RESPONSE                              |
| Date:        | 01/15/2009                            |
| Action:      | Monitoring Report - Quarterly         |
| Global Id:   | T0606500512                           |
| Action Type: | RESPONSE                              |
| Date:        | 04/15/2009                            |
| Action:      | Monitoring Report - Quarterly         |
| Global Id:   | T0606500512                           |
| Action Type: | RESPONSE                              |
| Date:        | 10/15/2009                            |
| Action:      | Monitoring Report - Quarterly         |
| Global Id:   | T0606500512                           |
| Action Type: | RESPONSE                              |
| Date:        | 07/15/2010                            |
| Action:      | Monitoring Report - Quarterly         |
| Global Id:   | T0606500512                           |
| Action Type: | RESPONSE                              |
| Date:        | 01/15/2010                            |
| Action:      | Monitoring Report - Quarterly         |
| Global Id:   | T0606500512                           |
| Action Type: | RESPONSE                              |
| Date:        | 04/15/2010                            |
| Action:      | Monitoring Report - Quarterly         |
| Global Id:   | T0606500512                           |
| Action Type: | RESPONSE                              |
| Date:        | 07/15/2007                            |
| Action:      | Remedial Progress Report              |
| Global Id:   | T0606500512                           |
| Action Type: | RESPONSE                              |
| Date:        | 04/11/2011                            |
| Action:      | Correspondence                        |
| Global Id:   | T0606500512                           |
| Action Type: | RESPONSE                              |
| Date:        | 12/11/2014                            |
| Action:      | Clean Up Fund - 5-Year Review Summary |
| Global Id:   | T0606500512                           |
| Action Type: | RESPONSE                              |
| Date:        | 10/15/2014                            |
| Action:      | Monitoring Report - Quarterly         |

MAP FINDINGS

Map ID  
 Direction  
 Distance  
 Distance (ft.)Site

EDR ID Number

Database(s) EPA ID Number

**MIRA LOMA SHELL (Continued)**

**U001576595**

|              |                               |
|--------------|-------------------------------|
| Global Id:   | T0606500512                   |
| Action Type: | RESPONSE                      |
| Date:        | 01/15/2015                    |
| Action:      | Monitoring Report - Quarterly |
| Global Id:   | T0606500512                   |
| Action Type: | RESPONSE                      |
| Date:        | 04/15/2015                    |
| Action:      | Monitoring Report - Annually  |
| Global Id:   | T0606500512                   |
| Action Type: | RESPONSE                      |
| Date:        | 07/15/2015                    |
| Action:      | Monitoring Report - Quarterly |
| Global Id:   | T0606500512                   |
| Action Type: | RESPONSE                      |
| Date:        | 04/15/2014                    |
| Action:      | Monitoring Report - Annually  |
| Global Id:   | T0606500512                   |
| Action Type: | ENFORCEMENT                   |
| Date:        | 03/09/2011                    |
| Action:      | Staff Letter - #RCDEH 030911  |
| Global Id:   | T0606500512                   |
| Action Type: | ENFORCEMENT                   |
| Date:        | 03/20/2015                    |
| Action:      | Staff Letter - #RCDEH#032015  |
| Global Id:   | T0606500512                   |
| Action Type: | ENFORCEMENT                   |
| Date:        | 12/19/2014                    |
| Action:      | Waste Discharge Requirements  |
| Global Id:   | T0606500512                   |
| Action Type: | RESPONSE                      |
| Date:        | 04/27/2009                    |
| Action:      | Other Report / Document       |
| Global Id:   | T0606500512                   |
| Action Type: | RESPONSE                      |
| Date:        | 07/15/2009                    |
| Action:      | Monitoring Report - Quarterly |
| Global Id:   | T0606500512                   |
| Action Type: | RESPONSE                      |
| Date:        | 04/15/2011                    |
| Action:      | Monitoring Report - Quarterly |
| Global Id:   | T0606500512                   |
| Action Type: | ENFORCEMENT                   |
| Date:        | 05/23/2007                    |
| Action:      | File review                   |
| Global Id:   | T0606500512                   |
| Action Type: | ENFORCEMENT                   |

MAP FINDINGS

Map ID  
 Direction  
 Distance  
 Distance (ft.)Site

EDR ID Number

Database(s) EPA ID Number

**MIRA LOMA SHELL (Continued)**

**U001576595**

|              |                                      |
|--------------|--------------------------------------|
| Date:        | 02/10/2011                           |
| Action:      | Staff Letter - #RCDEH021011          |
| Global Id:   | T0606500512                          |
| Action Type: | RESPONSE                             |
| Date:        | 10/15/2011                           |
| Action:      | Monitoring Report - Quarterly        |
| Global Id:   | T0606500512                          |
| Action Type: | RESPONSE                             |
| Date:        | 07/15/2011                           |
| Action:      | Monitoring Report - Quarterly        |
| Global Id:   | T0606500512                          |
| Action Type: | RESPONSE                             |
| Date:        | 01/15/2012                           |
| Action:      | Monitoring Report - Quarterly        |
| Global Id:   | T0606500512                          |
| Action Type: | RESPONSE                             |
| Date:        | 04/15/2012                           |
| Action:      | Monitoring Report - Quarterly        |
| Global Id:   | T0606500512                          |
| Action Type: | RESPONSE                             |
| Date:        | 07/15/2012                           |
| Action:      | Monitoring Report - Quarterly        |
| Global Id:   | T0606500512                          |
| Action Type: | RESPONSE                             |
| Date:        | 07/15/2008                           |
| Action:      | Monitoring Report - Quarterly        |
| Global Id:   | T0606500512                          |
| Action Type: | RESPONSE                             |
| Date:        | 01/15/2008                           |
| Action:      | Monitoring Report - Quarterly        |
| Global Id:   | T0606500512                          |
| Action Type: | ENFORCEMENT                          |
| Date:        | 02/20/2008                           |
| Action:      | Staff Letter - #RCDEH022008          |
| Global Id:   | T0606500512                          |
| Action Type: | RESPONSE                             |
| Date:        | 08/11/2015                           |
| Action:      | Well Installation Report             |
| Global Id:   | T0606500512                          |
| Action Type: | RESPONSE                             |
| Date:        | 03/21/2008                           |
| Action:      | Other Workplan - Regulator Responded |
| Global Id:   | T0606500512                          |
| Action Type: | RESPONSE                             |
| Date:        | 04/15/2008                           |
| Action:      | Monitoring Report - Quarterly        |

MAP FINDINGS

Map ID  
 Direction  
 Distance  
 Distance (ft.)Site

EDR ID Number

Database(s) EPA ID Number

**MIRA LOMA SHELL (Continued)**

**U001576595**

|              |   |
|--------------|---|
| Global Id:   | T0606500512   |
| Action Type: | ENFORCEMENT   |
| Date:        | 04/23/2007  |
| Action:      | Staff Letter - #042307                                  |
| Global Id:   | T0606500512   |
| Action Type: | RESPONSE  |
| Date:        | 04/15/2007  |
| Action:      | Monitoring Report - Quarterly                           |
| Global Id:   | T0606500512   |
| Action Type: | RESPONSE  |
| Date:        | 10/15/2012  |
| Action:      | Monitoring Report - Quarterly                           |
| Global Id:   | T0606500512   |
| Action Type: | RESPONSE  |
| Date:        | 01/15/2013  |
| Action:      | Monitoring Report - Quarterly                           |
| Global Id:   | T0606500512   |
| Action Type: | ENFORCEMENT   |
| Date:        | 02/27/2009  |
| Action:      | Staff Letter - #RCDEh 022709 Letter                     |
| Global Id:   | T0606500512   |
| Action Type: | Other   |
| Date:        | 01/06/1998  |
| Action:      | Leak Discovery  |
| Global Id:   | T0606500512   |
| Action Type: | ENFORCEMENT   |
| Date:        | 02/22/2008  |
| Action:      | Technical Correspondence / Assistance / Other - #022208 |
| Global Id:   | T0606500512   |
| Action Type: | RESPONSE  |
| Date:        | 07/11/2014  |
| Action:      | Well Installation Report - Regulator Responded          |
| Global Id:   | T0606500512   |
| Action Type: | RESPONSE  |
| Date:        | 03/17/2014  |
| Action:      | Other Workplan - Regulator Responded                    |
| Global Id:   | T0606500512   |
| Action Type: | Other   |
| Date:        | 12/01/1997  |
| Action:      | Leak Stopped  |
| Global Id:   | T0606500512   |
| Action Type: | REMEDIATION   |
| Date:        | 06/06/2007  |
| Action:      | In Situ Physical/Chemical Treatment (other than SVE)    |
| Global Id:   | T0606500512   |
| Action Type: | REMEDIATION   |



MAP FINDINGS

Map ID  
 Direction  
 Distance  
 Distance (ft.)Site

EDR ID Number

Database(s) EPA ID Number

**MIRA LOMA SHELL (Continued)**

**U001576595**

|              |  |
|--------------|--|
| Date:        | 12/01/2002   |
| Action:      | Excavation   |
| Global Id:   | T0606500512  |
| Action Type: | RESPONSE   |
| Date:        | 07/15/2013   |
| Action:      | Monitoring Report - Quarterly                        |
| Global Id:   | T0606500512  |
| Action Type: | RESPONSE   |
| Date:        | 04/15/2013   |
| Action:      | Monitoring Report - Annually                         |
| Global Id:   | T0606500512  |
| Action Type: | ENFORCEMENT  |
| Date:        | 08/17/2009   |
| Action:      | Staff Letter - #RCDEH081709                          |
| Global Id:   | T0606500512  |
| Action Type: | Other  |
| Date:        | 01/13/1998   |
| Action:      | Leak Reported  |
| Global Id:   | T0606500512  |
| Action Type: | REMEDIATION  |
| Date:        | 12/01/2001   |
| Action:      | In Situ Physical/Chemical Treatment (other than SVE) |
| Global Id:   | T0606500512  |
| Action Type: | RESPONSE   |
| Date:        | 10/15/2013   |
| Action:      | Monitoring Report - Quarterly                        |
| Global Id:   | T0606500512  |
| Action Type: | RESPONSE   |
| Date:        | 01/15/2014   |
| Action:      | Monitoring Report - Quarterly                        |
| Global Id:   | T0606500512  |
| Action Type: | RESPONSE   |
| Date:        | 04/15/2014   |
| Action:      | Monitoring Report - Quarterly                        |
| Global Id:   | T0606500512  |
| Action Type: | RESPONSE   |
| Date:        | 07/15/2014   |
| Action:      | Monitoring Report - Quarterly                        |

**RIVERSIDE CO. LUST:**

|                  |                                 |
|------------------|---------------------------------|
| Region:          | RIVERSIDE                       |
| Facility ID:     | 980013                          |
| Employee:        | Briones-LOP                     |
| Site Closed:     | Not Closed                      |
| Case Type:       | Drinking Water Aquifer affected |
| Facility Status: | remedial action                 |

MAP FINDINGS

Map ID  
 Direction  
 Distance  
 Distance (ft.)Site

EDR ID Number  
 EPA ID Number

Database(s)

**MIRA LOMA SHELL (Continued)**

**U001576595**

HIST UST:

Region: STATE  
 Facility ID: 00000005872  
 Facility Type: Gas Station  
 Other Type: Not reported  
 Contact Name: LOUISE CRAGHEAD  
 Telephone: 7146852173  
 Owner Name: RICHARD ALDEN  
 Owner Address: 2307 RIVERSIDE AVE  
 Owner City,St,Zip: BLOOMINGTON, CA 92316  
 Total Tanks: 0003

Tank Num: 001  
 Container Num: 2  
 Year Installed: Not reported  
 Tank Capacity: 00012000  
 Tank Used for: PRODUCT  
 Type of Fuel: REGULAR  
 Container Construction Thickness: Not reported  
 Leak Detection: Stock Inventor

Tank Num: 002  
 Container Num: 3  
 Year Installed: Not reported  
 Tank Capacity: 00012000  
 Tank Used for: PRODUCT  
 Type of Fuel: UNLEADED  
 Container Construction Thickness: Not reported  
 Leak Detection: Stock Inventor

Tank Num: 003  
 Container Num: 1  
 Year Installed: Not reported  
 Tank Capacity: 00007500  
 Tank Used for: PRODUCT  
 Type of Fuel: UNLEADED  
 Container Construction Thickness: Not reported  
 Leak Detection: Stock Inventor

51

**G & M OIL CO #121  
 9267 JURUPA RD  
 JURUPA VALLEY, CA 92509**

**UST U003932491  
 N/A**

RIVERSIDE CO. UST:

Region: RIVERSIDE  
 Total Tanks: 3

MAP FINDINGS

Map ID  
 Direction  
 Distance  
 Distance (ft.)Site

EDR ID Number  
 Database(s) EPA ID Number

**51 G & M OIL CO #121  
 9267 JURUPA RD  
 RIVERSIDE, CA 92509**

**HAZNET S113128807  
 N/A**

HAZNET:

envid: S113128807  
 Year: 2013  
 GEPAID: CAL000275687  
 Contact: SOLEDAD GERMAN  
 Telephone: 7143754700  
 Mailing Name: Not reported  
 Mailing Address: 16868 A LN  
 Mailing City,St,Zip: HUNTINGTON BEACH, CA 926474831  
 Gen County: Riverside  
 TSD EPA ID: NMD002208627  
 TSD County: 99  
 Waste Category: Not reported  
 Disposal Method: Storage, Bulking, And/Or Transfer Off Site--No Treatment/Reovery (H010-H129) Or (H131-H135)  
 Tons: 0.1945  
 Facility County: Not reported

envid: S113128807  
 Year: 2013  
 GEPAID: CAL000275687  
 Contact: SOLEDAD GERMAN  
 Telephone: 7143754700  
 Mailing Name: Not reported  
 Mailing Address: 16868 A LN  
 Mailing City,St,Zip: HUNTINGTON BEACH, CA 926474831  
 Gen County: Riverside  
 TSD EPA ID: CAT080013352  
 TSD County: Los Angeles  
 Waste Category: Not reported  
 Disposal Method: Other Recovery Of Reclamation For Reuse Including Acid Regeneration, Organics Recovery Ect  
 Tons: 0.504  
 Facility County: Not reported

envid: S113128807  
 Year: 2013  
 GEPAID: CAL000275687  
 Contact: SOLEDAD GERMAN  
 Telephone: 7143754700  
 Mailing Name: Not reported  
 Mailing Address: 16868 A LN  
 Mailing City,St,Zip: HUNTINGTON BEACH, CA 926474831  
 Gen County: Riverside  
 TSD EPA ID: NVT330010000  
 TSD County: 99  
 Waste Category: Not reported  
 Disposal Method: Landfill Or Surface Impoundment That Will Be Closed As Landfill( To Include On-Site Treatment And/Or Stabilization)  
 Tons: 0.155  
 Facility County: Not reported

envid: S113128807  
 Year: 2012  
 GEPAID: CAL000275687

MAP FINDINGS

Map ID  
 Direction  
 Distance  
 Distance (ft.)Site

EDR ID Number  
 EPA ID Number

Database(s)

**G & M OIL CO #121 (Continued)**

**S113128807**

Contact: LIZ SAMANO-GOFF  
 Telephone: 7143754700  
 Mailing Name: Not reported  
 Mailing Address: 16868 A LN  
 Mailing City,St,Zip: HUNTINGTON BEACH, CA 926474831  
 Gen County: Riverside  
 TSD EPA ID: CAD981696420  
 TSD County: Los Angeles  
 Waste Category: Not reported  
 Disposal Method: Storage, Bulking, And/Or Transfer Off Site--No Treatment/Reovery (H010-H129) Or (H131-H135)  
 Tons: 0.1251  
 Facility County: Riverside

envid: S113128807  
 Year: 2012  
 GEPAID: CAL000275687  
 Contact: LIZ SAMANO-GOFF  
 Telephone: 7143754700  
 Mailing Name: Not reported  
 Mailing Address: 16868 A LN  
 Mailing City,St,Zip: HUNTINGTON BEACH, CA 926474831  
 Gen County: Riverside  
 TSD EPA ID: CAD981696420  
 TSD County: Los Angeles  
 Waste Category: Not reported  
 Disposal Method: Not reported  
 Tons: Not reported  
 Facility County: Riverside

[Click this hyperlink](#) while viewing on your computer to access 18 additional CA\_HAZNET: record(s) in the EDR Site Report.

**51 15037 RIVERSIDE COUNTY ENVIRONMENTAL HEALTH  
 9267 JURUPA RD  
 RIVERSIDE, CA 92509**

**FINDS 1014869291  
 N/A**

FINDS:

Registry ID: 110043847415  
 Environmental Interest/Information System  
 LEAKING UNDERGROUND STORAGE TANK - ARRA

**51 AMX RIVERSIDE  
 9267 JURUPA RD  
 RIVERSIDE, CA 92509**

**HIST CORTESE S101590011  
 LUST N/A  
 CA FID UST  
 SWEEPS UST**

HIST CORTESE:  
 Region: CORTESE  
 Facility County Code: 33  
 Reg By: LTNKA  
 Reg Id: 083303116T

MAP FINDINGS

Map ID  
 Direction  
 Distance  
 Distance (ft.)Site

EDR ID Number  
 EPA ID Number

Database(s)

**AMX RIVERSIDE (Continued)**

**S101590011**

LUST REG 8:  
 Region: 8  
 County: Riverside  
 Regional Board: Santa Ana Region  
 Facility Status: Leak being confirmed  
 Case Number: 083303116T  
 Local Case Num: 980013  
 Case Type: Soil only  
 Substance: Gasoline  
 Qty Leaked: Not reported  
 Abate Method: Not reported  
 Cross Street: VAN BUREN  
 Enf Type: Not reported  
 Funding: Not reported  
 How Discovered: Not reported  
 How Stopped: Not reported  
 Leak Cause: Not reported  
 Leak Source: Not reported  
 Global ID: T0606500512  
 How Stopped Date: Not reported  
 Enter Date: 2/11/1998  
 Date Confirmation of Leak Began: 1/1/1965  
 Date Preliminary Assessment Began: Not reported  
 Discover Date: 1/6/1998  
 Enforcement Date: Not reported  
 Close Date: Not reported  
 Date Prelim Assessment Workplan Submitted: Not reported  
 Date Pollution Characterization Began: Not reported  
 Date Remediation Plan Submitted: Not reported  
 Date Remedial Action Underway: Not reported  
 Date Post Remedial Action Monitoring: Not reported  
 Enter Date: 2/11/1998  
 GW Qualifies: Not reported  
 Soil Qualifies: Not reported  
 Operator: Not reported  
 Facility Contact: Not reported  
 Interim: Not reported  
 Oversight Program: LUST  
 Latitude: 33.9970106  
 Longitude: -117.4857614  
 MTBE Date: Not reported  
 Max MTBE GW: Not reported  
 MTBE Concentration: 0  
 Max MTBE Soil: Not reported  
 MTBE Fuel: 1  
 MTBE Tested: Site NOT Tested for MTBE.Includes Unknown and Not Analyzed.  
 MTBE Class: \*  
 Staff: CAB  
 Staff Initials: UNK  
 Lead Agency: Local Agency  
 Local Agency: 33000L  
 Hydr Basin #: UPPER SANTA ANA VALL  
 Beneficial: Not reported  
 Priority: Not reported  
 Cleanup Fund Id: Not reported  
 Work Suspended: Not reported  
 Summary: ADDITIONAL RP: WILLIAM WYNN, WYNN LYNCH, INC., 632 S. HOPE AVE., ONTARIO CA

MAP FINDINGS

Map ID  
 Direction  
 Distance  
 Distance (ft.)Site

EDR ID Number  
 EPA ID Number

Database(s)

**AMX RIVERSIDE (Continued)**

**S101590011**

91761

CA FID UST:

Facility ID: 33002364  
 Regulated By: UTNKA  
 Regulated ID: 00005872  
 Cortese Code: Not reported  
 SIC Code: Not reported  
 Facility Phone: 7146852173  
 Mail To: Not reported  
 Mailing Address: 7750 WHITEGATE AVE  
 Mailing Address 2: Not reported  
 Mailing City,St,Zip: RIVERSIDE 92509  
 Contact: Not reported  
 Contact Phone: Not reported  
 DUNs Number: Not reported  
 NPDES Number: Not reported  
 EPA ID: Not reported  
 Comments: Not reported  
 Status: Active

SWEEPS UST:

Status: Active  
 Comp Number: 5872  
 Number: 1  
 Board Of Equalization: 44-017904  
 Referral Date: 06-27-90  
 Action Date: 06-27-90  
 Created Date: 02-29-88  
 Owner Tank Id: 001339  
 SWRCB Tank Id: 33-000-005872-000001  
 Tank Status: A  
 Capacity: 12000  
 Active Date: 06-27-90  
 Tank Use: M.V. FUEL  
 STG: P  
 Content: LEADED  
 Number Of Tanks: 3

Status: Active  
 Comp Number: 5872  
 Number: 1  
 Board Of Equalization: 44-017904  
 Referral Date: 06-27-90  
 Action Date: 06-27-90  
 Created Date: 02-29-88  
 Owner Tank Id: 001339  
 SWRCB Tank Id: 33-000-005872-000002  
 Tank Status: A  
 Capacity: 12000  
 Active Date: 06-27-90  
 Tank Use: M.V. FUEL  
 STG: P  
 Content: REG UNLEADED  
 Number Of Tanks: Not reported

MAP FINDINGS

Map ID  
 Direction  
 Distance  
 Distance (ft.)Site

EDR ID Number  
 EPA ID Number

Database(s)

**AMX RIVERSIDE (Continued)**

**S101590011**

Status: Active  
 Comp Number: 5872  
 Number: 1  
 Board Of Equalization: 44-017904  
 Referral Date: 06-27-90  
 Action Date: 06-27-90  
 Created Date: 02-29-88  
 Owner Tank Id: 001339  
 SWRCB Tank Id: 33-000-005872-000003  
 Tank Status: A  
 Capacity: 7500  
 Active Date: 06-27-90  
 Tank Use: M.V. FUEL  
 STG: P  
 Content: REG UNLEADED  
 Number Of Tanks: Not reported

51

**WYNN LUNCH, INC.  
 9267 JURUPA RD  
 RIVERSIDE, CA 92509**

**HAZNET S112865652  
 N/A**

HAZNET:  
 envid: S112865652  
 Year: 1997  
 GEPAID: CAC001080016  
 Contact: BILL WYNN  
 Telephone: 9099834414  
 Mailing Name: Not reported  
 Mailing Address: 623 S HOPE AVE  
 Mailing City,St,Zip: ONTARIO, CA 917610000  
 Gen County: Not reported  
 TSD EPA ID: CAD028409019  
 TSD County: Not reported  
 Waste Category: Tank bottom waste  
 Disposal Method: Treatment, Tank  
 Tons: 1.6680  
 Facility County: Riverside

52

**4958 PIGATE STREET  
 GLEN AVOVN, CA 92509**

**CHMIRS S100278158  
 N/A**

CHMIRS:  
 OES Incident Number: 119110  
 OES notification: Not reported  
 OES Date: Not reported  
 OES Time: Not reported  
**Date Completed: 09-SEP-91**  
 Property Use: 400  
 Agency Id Number: 33090  
 Agency Incident Number: 37-398  
 Time Notified: 640  
 Time Completed: 1040  
 Surrounding Area: 400  
 Estimated Temperature: 65  
 Property Management: P

MAP FINDINGS

Map ID  
 Direction  
 Distance  
 Distance (ft.)Site

EDR ID Number

Database(s) EPA ID Number

(Continued)

S100278158

|   |                        |
|---|------------------------|
| More Than Two Substances Involved?:         | N                      |
| Resp Agency Personel # Of Decontaminated:   | 0                      |
| Responding Agency Personel # Of Injuries:   | 0                      |
| Responding Agency Personel # Of Fatalities: | 0                      |
| Others Number Of Decontaminated:            | 0                      |
| Others Number Of Injuries:                  | 0                      |
| Others Number Of Fatalities:                | 0                      |
| Vehicle Make/year:                          | Not reported           |
| Vehicle License Number:                     | Not reported           |
| Vehicle State:                              | Not reported           |
| Vehicle Id Number:                          | Not reported           |
| CA DOT PUC/ICC Number:                      | Not reported           |
| Company Name:                               | Not reported           |
| Reporting Officer Name/ID:                  | MICHAEL NORMS FAE M 31 |
| Report Date:                                | 09-SEP-91              |
| Facility Telephone:                         | 714 657-3183           |
| Waterway Involved:                          | Not reported           |
| Waterway:                                   | Not reported           |
| Spill Site:                                 | Not reported           |
| Cleanup By:                                 | Not reported           |
| Containment:                                | Not reported           |
| What Happened:                              | Not reported           |
| Type:                                       | Not reported           |
| Measure:                                    | Not reported           |
| Other:                                      | Not reported           |
| Date/Time:                                  | Not reported           |
| Year:                                       | 88-92                  |
| Agency:                                     | Not reported           |
| Incident Date:                              | 09-SEP-91              |
| Admin Agency:                               | Not reported           |
| Amount:                                     | Not reported           |
| Contained:                                  | Not reported           |
| Site Type:                                  | Not reported           |
| E Date:                                     | 29-JUL-92              |
| Substance:                                  | Not reported           |
| Unknown:                                    | Not reported           |
| Substance #2:                               | Not reported           |
| Substance #3:                               | Not reported           |
| Evacuations:                                | Not reported           |
| Number of Injuries:                         | Not reported           |
| Number of Fatalities:                       | Not reported           |
| #1 Pipeline:                                | Not reported           |
| #2 Pipeline:                                | Not reported           |
| #3 Pipeline:                                | Not reported           |
| #1 Vessel >= 300 Tons:                      | Not reported           |
| #2 Vessel >= 300 Tons:                      | Not reported           |
| #3 Vessel >= 300 Tons:                      | Not reported           |
| Evacs:                                      | Not reported           |
| Injuries:                                   | Not reported           |
| Fatals:                                     | Not reported           |
| Comments:                                   | N                      |
| Description:                                | Not reported           |



MAP FINDINGS

Map ID  
 Direction  
 Distance  
 Distance (ft.)Site  
 Database(s)  
 EPA ID Number  
 EDR ID Number

53 **GUALBERTO CUIEL** **PEST LIC** **S117628884**  
**9434 JURUPA RD** **N/A**  
**RIVERSIDE, CA 92509**

PEST LIC:  
 Facility Type: QAL  
 Categories: ABCF  
 License No: 115210  
 Issued or Renewed Date: 01/01/2015  
 Expiration Date: 12/31/2016

54 **5419 PEDLEY RD** **EDR US Hist Auto Stat** **1015547021**  
**RIVERSIDE, CA 92509** **N/A**

EDR Historical Auto Stations:  
 Name: RUIZ TRUCK REPAIR  
 Year: 2003  
 Address: 5419 PEDLEY RD

55 **T A RIVARD INC** **HAZNET** **S113152270**  
**5494 PEDLEY RD** **N/A**  
**RIVERSIDE, CA 92509**

HAZNET:  
 envid: S113152270  
 Year: 2012  
 GEPAID: CAL000331535  
 Contact: JEFF RIVARD  
 Telephone: 9092081486  
 Mailing Name: Not reported  
 Mailing Address: 8884 JURUPA RD  
 Mailing City,St,Zip: RIVERSIDE, CA 925093162  
 Gen County: Riverside  
 TSD EPA ID: CAD097030993  
 TSD County: Los Angeles  
 Waste Category: Not reported  
 Disposal Method: Storage, Bulking, And/Or Transfer Off Site--No Treatment/Reovery (H010-H129) Or (H131-H135)  
 Tons: 0.15  
 Facility County: Riverside

envid: S113152270  
 Year: 2008  
 GEPAID: CAL000331535  
 Contact: JEFF RIVARD  
 Telephone: 9092081486  
 Mailing Name: Not reported  
 Mailing Address: 8884 JURUPA RD  
 Mailing City,St,Zip: RIVERSIDE, CA 925093162  
 Gen County: Not reported  
 TSD EPA ID: CAD097030993  
 TSD County: Not reported  
 Waste Category: Other organic solids  
 Disposal Method: Storage, Bulking, And/Or Transfer Off Site--No Treatment/Reovery (H010-H129) Or (H131-H135)  
 Tons: 0.125  
 Facility County: Riverside

MAP FINDINGS

Map ID  
 Direction  
 Distance  
 Distance (ft.)Site

EDR ID Number  
 EPA ID Number

Database(s)

56

CDL S107536951  
 N/A

**9041 VAN BUREN  
 RIVERSIDE, CA 92513**

CDL:

Facility ID: 199612053  
 Date: 12/12/1996  
 Lab Type: Abandoned Drug Lab Waste (A) - location away from an actual illegal drug lab where drug lab waste and/or equipment were abandoned.

57

CHMIRS S105887277  
 N/A

**5791 PEDLEY RD.  
 UNINCORPORATED COUNTY AREA, CA 91752**

CHMIRS:

OES Incident Number: 2-6896  
 OES notification: 12/18/2002  
 OES Date: Not reported  
 OES Time: Not reported  
**Date Completed: Not reported**  
 Property Use: Not reported  
 Agency Id Number: Not reported  
 Agency Incident Number: Not reported  
 Time Notified: Not reported  
 Time Completed: Not reported  
 Surrounding Area: Not reported  
 Estimated Temperature: Not reported  
 Property Management: Not reported  
 More Than Two Substances Involved?: Not reported  
 Resp Agncy Personel # Of Decontaminated: Not reported  
 Responding Agency Personel # Of Injuries: Not reported  
 Responding Agency Personel # Of Fatalities: Not reported  
 Others Number Of Decontaminated: Not reported  
 Others Number Of Injuries: Not reported  
 Others Number Of Fatalities: Not reported  
 Vehicle Make/year: Not reported  
 Vehicle License Number: Not reported  
 Vehicle State: Not reported  
 Vehicle Id Number: Not reported  
 CA DOT PUC/ICC Number: Not reported  
 Company Name: Not reported  
 Reporting Officer Name/ID: Not reported  
 Report Date: Not reported  
 Facility Telephone: Not reported  
 Waterway Involved: Yes  
 Waterway: Pyrite Creek  
 Spill Site: Not reported  
 Cleanup By: Responsible Party  
 Containment: Not reported  
 What Happened: Not reported  
 Type: Not reported  
 Measure: Not reported  
 Other: Not reported  
 Date/Time: Not reported  
 Year: 2002  
 Agency: Jurupa Community Services District  
 Incident Date: 12/18/200212:00:00 AM  
 Admin Agency: Riverside County Environmental Health  
 Amount: Not reported  
 Contained: Yes

MAP FINDINGS

Map ID  
 Direction  
 Distance  
 Distance (ft.)Site

EDR ID Number  
 EPA ID Number

Database(s)

(Continued)

S105887277

|                        |  |
|------------------------|--|
| Site Type:             | Road   |
| E Date:                | Not reported   |
| Substance:             | Sanitary Sewage  |
| Gallons:               | 8,000  |
| Unknown:               | 0  |
| Substance #2:          | Not reported   |
| Substance #3:          | Not reported   |
| Evacuations:           | 0  |
| Number of Injuries:    | 0  |
| Number of Fatalities:  | 0  |
| #1 Pipeline:           | Not reported   |
| #2 Pipeline:           | Not reported   |
| #3 Pipeline:           | Not reported   |
| #1 Vessel >= 300 Tons: | Not reported   |
| #2 Vessel >= 300 Tons: | Not reported   |
| #3 Vessel >= 300 Tons: | Not reported   |
| Evacs:                 | Not reported   |
| Injuries:              | Not reported   |
| Fatals:                | Not reported   |
| Comments:              | Not reported   |
| Description:           | Debris was placed in the main sewer line causing a blockage. |

58

CHMIRS S100219536  
 N/A

**5775 YAN BUREN  
 RIVERSIDE, CA 92503**

CHMIRS:

|   |                               |
|---|-------------------------------|
| OES Incident Number:                        | 010046                        |
| OES notification:                           | Not reported                  |
| OES Date:                                   | Not reported                  |
| OES Time:                                   | Not reported                  |
| <b>Date Completed:</b>                      | <b>25-JAN-90</b>              |
| Property Use:                               | 500                           |
| Agency Id Number:                           | 33075                         |
| Agency Incident Number:                     | 8916081                       |
| Time Notified:                              | 605                           |
| Time Completed:                             | 610                           |
| Surrounding Area:                           | 500                           |
| Estimated Temperature:                      | 40                            |
| Property Management:                        | P                             |
| More Than Two Substances Involved?:         | N                             |
| Resp Agncy Personel # Of Decontaminated:    | 0                             |
| Responding Agency Personel # Of Injuries:   | 0                             |
| Responding Agency Personel # Of Fatalities: | 0                             |
| Others Number Of Decontaminated:            | 0                             |
| Others Number Of Injuries:                  | 0                             |
| Others Number Of Fatalities:                | 0                             |
| Vehicle Make/year:                          | Not reported                  |
| Vehicle License Number:                     | Not reported                  |
| Vehicle State:                              | Not reported                  |
| Vehicle Id Number:                          | Not reported                  |
| CA DOT PUC/ICC Number:                      | Not reported                  |
| Company Name:                               | Not reported                  |
| Reporting Officer Name/ID:                  | CHESTER R. BUNKER #12497 E-7A |
| Report Date:                                | 18-MAR-90                     |
| Facility Telephone:                         | 714 351-6107                  |
| Waterway Involved:                          | Not reported                  |

MAP FINDINGS

Map ID  
 Direction  
 Distance  
 Distance (ft.)Site

EDR ID Number  
 EPA ID Number

Database(s)

(Continued)

S100219536

|                        |              |
|------------------------|--------------|
| Waterway:              | Not reported |
| Spill Site:            | Not reported |
| Cleanup By:            | Not reported |
| Containment:           | Not reported |
| What Happened:         | Not reported |
| Type:                  | Not reported |
| Measure:               | Not reported |
| Other:                 | Not reported |
| Date/Time:             | Not reported |
| Year:                  | 88-92        |
| Agency:                | Not reported |
| Incident Date:         | 25-JAN-90    |
| Admin Agency:          | Not reported |
| Amount:                | Not reported |
| Contained:             | Not reported |
| Site Type:             | Not reported |
| E Date:                | 25-MAY-90    |
| Substance:             | Not reported |
| Unknown:               | Not reported |
| Substance #2:          | Not reported |
| Substance #3:          | Not reported |
| Evacuations:           | Not reported |
| Number of Injuries:    | Not reported |
| Number of Fatalities:  | Not reported |
| #1 Pipeline:           | Not reported |
| #2 Pipeline:           | Not reported |
| #3 Pipeline:           | Not reported |
| #1 Vessel >= 300 Tons: | Not reported |
| #2 Vessel >= 300 Tons: | Not reported |
| #3 Vessel >= 300 Tons: | Not reported |
| Evacs:                 | Not reported |
| Injuries:              | Not reported |
| Fatals:                | Not reported |
| Comments:              | Not reported |
| Description:           | Not reported |

59

EDR US Hist Auto Stat 1015663409  
 N/A

**8888 60TH ST  
 RIVERSIDE, CA 92509**

EDR Historical Auto Stations:

|          |                        |
|----------|------------------------|
| Name:    | BRIAN VESTER RV REPAIR |
| Year:    | 2006                   |
| Address: | 8888 60TH ST           |

60

CHMIRS S109040066  
 N/A

**60 TH & PEDLEY ROAD  
 RIVERSIDE, CA 68179**

CHMIRS:

|                        |                     |
|------------------------|---------------------|
| OES Incident Number:   | 6-1219              |
| OES notification:      | 02/28/2006          |
| OES Date:              | Not reported        |
| OES Time:              | Not reported        |
| <b>Date Completed:</b> | <b>Not reported</b> |
| Property Use:          | Not reported        |

MAP FINDINGS

Map ID  
 Direction  
 Distance  
 Distance (ft.)Site

EDR ID Number

Database(s) EPA ID Number

(Continued)

S109040066

|   |                                |
|---|--------------------------------|
| Agency Id Number:                           | Not reported                   |
| Agency Incident Number:                     | Not reported                   |
| Time Notified:                              | Not reported                   |
| Time Completed:                             | Not reported                   |
| Surrounding Area:                           | Not reported                   |
| Estimated Temperature:                      | Not reported                   |
| Property Management:                        | Not reported                   |
| More Than Two Substances Involved?:         | Not reported                   |
| Resp Agncy Personel # Of Decontaminated:    | Not reported                   |
| Responding Agency Personel # Of Injuries:   | Not reported                   |
| Responding Agency Personel # Of Fatalities: | Not reported                   |
| Others Number Of Decontaminated:            | Not reported                   |
| Others Number Of Injuries:                  | Not reported                   |
| Others Number Of Fatalities:                | Not reported                   |
| Vehicle Make/year:                          | Not reported                   |
| Vehicle License Number:                     | Not reported                   |
| Vehicle State:                              | Not reported                   |
| Vehicle Id Number:                          | Not reported                   |
| CA DOT PUC/ICC Number:                      | Not reported                   |
| Company Name:                               | Not reported                   |
| Reporting Officer Name/ID:                  | Not reported                   |
| Report Date:                                | Not reported                   |
| Facility Telephone:                         | Not reported                   |
| Waterway Involved:                          | Not reported                   |
| Waterway:                                   | Not reported                   |
| Spill Site:                                 | Not reported                   |
| Cleanup By:                                 | Reporting Party                |
| Containment:                                | Not reported                   |
| What Happened:                              | Not reported                   |
| Type:                                       | Not reported                   |
| Measure:                                    | Not reported                   |
| Other:                                      | Not reported                   |
| Date/Time:                                  | Not reported                   |
| Year:                                       | 2006                           |
| Agency:                                     | UPRR                           |
| Incident Date:                              | 2/28/2006 12:00:00 AM          |
| Admin Agency:                               | Riverside City Fire Department |
| Amount:                                     | Not reported                   |
| Contained:                                  | Yes                            |
| Site Type:                                  | Rail Road                      |
| E Date:                                     | Not reported                   |
| Substance:                                  | Derailment                     |
| Gallons:                                    | 0.000000                       |
| Unknown:                                    | 0                              |
| Substance #2:                               | Not reported                   |
| Substance #3:                               | Not reported                   |
| Evacuations:                                | 0                              |
| Number of Injuries:                         | 0                              |
| Number of Fatalities:                       | 0                              |
| #1 Pipeline:                                | Not reported                   |
| #2 Pipeline:                                | Not reported                   |
| #3 Pipeline:                                | Not reported                   |
| #1 Vessel >= 300 Tons:                      | Not reported                   |
| #2 Vessel >= 300 Tons:                      | Not reported                   |
| #3 Vessel >= 300 Tons:                      | Not reported                   |
| Evacs:                                      | Not reported                   |
| Injuries:                                   | Not reported                   |

MAP FINDINGS

Map ID  
 Direction  
 Distance  
 Distance (ft.)Site

EDR ID Number  
 EPA ID Number

Database(s)

(Continued)

S109040066

Fatals: Not reported  
 Comments: Not reported  
 Description: Caller advised locomotive unit derail and is on its side.

61

EDR US Hist Auto Stat 1015569761  
 N/A

6019 COLLINS ST  
 RIVERSIDE, CA 92509

EDR Historical Auto Stations:

Name: CUZN ANDYS AUTO  
 Year: 2007  
 Address: 6019 COLLINS ST

Name: CUZN ANDYS AUTO  
 Year: 2008  
 Address: 6019 COLLINS ST

62

CHMIRS S105645558  
 N/A

8550 YEARLING  
 PEDLY, CA 92509

CHMIRS:

OES Incident Number: 14107  
 OES notification: Not reported  
 OES Date: 6/7/1996  
 OES Time: 12:22:41 PM  
**Date Completed: Not reported**  
 Property Use: Not reported  
 Agency Id Number: Not reported  
 Agency Incident Number: Not reported  
 Time Notified: Not reported  
 Time Completed: Not reported  
 Surrounding Area: Not reported  
 Estimated Temperature: Not reported  
 Property Management: Not reported  
 More Than Two Substances Involved?: Not reported  
 Resp Agency Personel # Of Decontaminated: Not reported  
 Responding Agency Personel # Of Injuries: Not reported  
 Responding Agency Personel # Of Fatalities: Not reported  
 Others Number Of Decontaminated: Not reported  
 Others Number Of Injuries: Not reported  
 Others Number Of Fatalities: Not reported  
 Vehicle Make/year: Not reported  
 Vehicle License Number: Not reported  
 Vehicle State: Not reported  
 Vehicle Id Number: Not reported  
 CA DOT PUC/ICC Number: Not reported  
 Company Name: Not reported  
 Reporting Officer Name/ID: Not reported  
 Report Date: Not reported  
 Facility Telephone: Not reported  
 Waterway Involved: YES  
 Waterway: Not reported  
 Spill Site: Not reported  
 Cleanup By: co health

MAP FINDINGS

Map ID  
 Direction  
 Distance  
 Distance (ft.)Site

EDR ID Number  
 EPA ID Number

Database(s)

(Continued)

S105645558

|                        |   |
|------------------------|---|
| Containment:           | Not reported  |
| What Happened:         | Not reported  |
| Type:                  | CHEMICAL  |
| Measure:               | Not reported  |
| Other:                 | Not reported  |
| Date/Time:             | Not reported  |
| Year:                  | 1996  |
| Agency:                | co fd   |
| Incident Date:         | 1000/6-7-96   |
| Admin Agency:          | Not reported  |
| Amount:                | unknown   |
| Contained:             | NO  |
| Site Type:             | RESIDENCE   |
| E Date:                | Not reported  |
| Substance:             | drug lab materials  |
| Unknown:               | Not reported  |
| Substance #2:          | Not reported  |
| Substance #3:          | Not reported  |
| Evacuations:           | NO  |
| Number of Injuries:    | NO  |
| Number of Fatalities:  | NO  |
| #1 Pipeline:           | Not reported  |
| #2 Pipeline:           | Not reported  |
| #3 Pipeline:           | Not reported  |
| #1 Vessel >= 300 Tons: | Not reported  |
| #2 Vessel >= 300 Tons: | Not reported  |
| #3 Vessel >= 300 Tons: | Not reported  |
| Evacs:                 | Not reported  |
| Injuries:              | Not reported  |
| Fatals:                | Not reported  |
| Comments:              | Not reported  |
| Description:           | chemicals discovered during drug bust. 3 suspects being decontaminated. |

62

**KENNETH DANIEL JOHNSTON**  
**8550 YEARLING WAY**  
**PEDLEY, CA 92509**

**HAZNET S113181360**  
**N/A**

HAZNET:

|                      |                          |
|----------------------|--------------------------|
| envid:               | S113181360               |
| Year:                | 1996                     |
| GEPaid:              | CLU960007160             |
| Contact:             | UNKNOWN                  |
| Telephone:           | 0000000000               |
| Mailing Name:        | Not reported             |
| Mailing Address:     | DTSC CLU/ERU             |
| Mailing City,St,Zip: | SACRAMENTO, CA 958120806 |
| Gen County:          | Not reported             |
| TSD EPA ID:          | AZD049318009             |
| TSD County:          | Not reported             |
| Waste Category:      | Liquids with pH <= 2     |
| Disposal Method:     | Transfer Station         |
| Tons:                | .0500                    |
| Facility County:     | Riverside                |

|         |              |
|---------|--------------|
| envid:  | S113181360   |
| Year:   | 1996         |
| GEPaid: | CLU960007160 |

MAP FINDINGS

|                    |  |             |               |
|--------------------|--|-------------|---------------|
| Map ID             |  |             | EDR ID Number |
| Direction          |  |             |               |
| Distance           |  |             |               |
| Distance (ft.)Site |  | Database(s) | EPA ID Number |

---

**KENNETH DANIEL JOHNSTON (Continued)**

**S113181360**

Contact: UNKNOWN  
 Telephone: 0000000000  
 Mailing Name: Not reported  
 Mailing Address: DTSC CLU/ERU  
 Mailing City,St,Zip: SACRAMENTO, CA 958120806  
 Gen County: Not reported  
 TSD EPA ID: AZD049318009  
 TSD County: Not reported  
 Waste Category: Off-specification, aged or surplus organics  
 Disposal Method: Transfer Station  
 Tons: .1550  
 Facility County: Riverside

---

**62**

**8550 YEARLING WAY  
 PEDLEY, CA 92509**

**CDL S103674430  
 N/A**

CDL:  
 Facility ID: 199606024  
 Date: 06/07/1996  
 Lab Type: Illegal Drug Lab (L) - location where an illegal drug lab was operated or drug lab equipment and/or materials were stored.

---

**63**

**8340 TAMARIME LANE  
 RIVERSIDE, CA**

**ERNS 90162833  
 N/A**

[Click this hyperlink](#) while viewing on your computer to access additional ERNS detail in the EDR Site Report.

---

**63**

**8340 TAMARIME LANE  
 RIVERSIDE, CA**

**ERNS 90465374  
 N/A**

[Click this hyperlink](#) while viewing on your computer to access additional ERNS detail in the EDR Site Report.

---

**64**

**6088 COLLINS  
 PEDLEY, CA**

**CHMIRS S105654093  
 N/A**

CHMIRS:  
 OES Incident Number: 8-4545  
 OES notification: 10/07/1998  
 OES Date: Not reported  
 OES Time: Not reported  
**Date Completed: Not reported**  
 Property Use: Not reported



MAP FINDINGS

Map ID  
 Direction  
 Distance  
 Distance (ft.)Site

EDR ID Number

Database(s) EPA ID Number

(Continued)

S105654093

|   |                                       |
|---|---------------------------------------|
| Agency Id Number:                           | Not reported                          |
| Agency Incident Number:                     | Not reported                          |
| Time Notified:                              | Not reported                          |
| Time Completed:                             | Not reported                          |
| Surrounding Area:                           | Not reported                          |
| Estimated Temperature:                      | Not reported                          |
| Property Management:                        | Not reported                          |
| More Than Two Substances Involved?:         | Not reported                          |
| Resp Agncy Personel # Of Decontaminated:    | Not reported                          |
| Responding Agency Personel # Of Injuries:   | Not reported                          |
| Responding Agency Personel # Of Fatalities: | Not reported                          |
| Others Number Of Decontaminated:            | Not reported                          |
| Others Number Of Injuries:                  | Not reported                          |
| Others Number Of Fatalities:                | Not reported                          |
| Vehicle Make/year:                          | Not reported                          |
| Vehicle License Number:                     | Not reported                          |
| Vehicle State:                              | Not reported                          |
| Vehicle Id Number:                          | Not reported                          |
| CA DOT PUC/ICC Number:                      | Not reported                          |
| Company Name:                               | Not reported                          |
| Reporting Officer Name/ID:                  | Not reported                          |
| Report Date:                                | Not reported                          |
| Facility Telephone:                         | Not reported                          |
| Waterway Involved:                          | No                                    |
| Waterway:                                   | Not reported                          |
| Spill Site:                                 | Not reported                          |
| Cleanup By:                                 | Contractor                            |
| Containment:                                | Not reported                          |
| What Happened:                              | Not reported                          |
| Type:                                       | Not reported                          |
| Measure:                                    | Not reported                          |
| Other:                                      | Not reported                          |
| Date/Time:                                  | Not reported                          |
| Year:                                       | 1998                                  |
| Agency:                                     | Riverside Co Fire                     |
| Incident Date:                              | 10/6/199812:00:00 AM                  |
| Admin Agency:                               | Riverside County Environmental Health |
| Amount:                                     | Not reported                          |
| Contained:                                  | Yes                                   |
| Site Type:                                  | Residence                             |
| E Date:                                     | Not reported                          |
| Substance:                                  | Drug lab waste                        |
| Gallons:                                    | 7                                     |
| Unknown:                                    | 0                                     |
| Substance #2:                               | Not reported                          |
| Substance #3:                               | Not reported                          |
| Evacuations:                                | 0                                     |
| Number of Injuries:                         | 0                                     |
| Number of Fatalities:                       | 0                                     |
| #1 Pipeline:                                | Not reported                          |
| #2 Pipeline:                                | Not reported                          |
| #3 Pipeline:                                | Not reported                          |
| #1 Vessel >= 300 Tons:                      | Not reported                          |
| #2 Vessel >= 300 Tons:                      | Not reported                          |
| #3 Vessel >= 300 Tons:                      | Not reported                          |
| Evacs:                                      | Not reported                          |
| Injuries:                                   | Not reported                          |

MAP FINDINGS

Map ID Direction EDR ID Number  
 Distance Database(s) EPA ID Number  
 Distance (ft.)Site

(Continued)

S105654093

Fatals: Not reported  
 Comments: Not reported  
 Description: Found in a residence from a methamphetamine drug lab bust

64

CDL S107535309  
 N/A

6088 COLLINS ST  
 RIVERSIDE, CA 92509

CDL:  
 Facility ID: 199810025  
 Date: 10/06/1998  
 Lab Type: Illegal Drug Lab (L) - location where an illegal drug lab was operated or drug lab equipment and/or materials were stored.

64

CDL S107535308  
 N/A

6088 COLLINS ST  
 PEDLEY, CA 92509

CDL:  
 Facility ID: 200003035  
 Date: 03/05/2000  
 Lab Type: Illegal Drug Lab (L) - location where an illegal drug lab was operated or drug lab equipment and/or materials were stored.

65

WMUDS/SWAT S102361701  
 N/A

RIVERSIDE SAND CO. DISPOSAL  
 6800 VAN BUREN BLVD  
 RIVERSIDE CA, CA

WMUDS/SWAT:  
 Edit Date: Not reported  
 Complexity: Not reported  
 Primary Waste: SLDWST  
 Primary Waste Type: Nonhazardous Solid Wastes/Influent or Solid Wastes that contain nonhazardous putrescible and non putrescible solid, semisolid, and liquid wastes (E.G., garbage, trash, refuse, paper, demolition and construction wastes, manure, vegetable or animal solid and semisolid waste).  
 Secondary Waste: Not reported  
 Secondary Waste Type: Not reported  
 Base Meridian: Not reported  
 NPID: Not reported  
 Tonnage: 0  
 Regional Board ID: Not reported  
 Municipal Solid Waste: False  
 Superorder: False  
 Open To Public: False  
 Waste List: False  
 Agency Type: Private  
 Agency Name: GASKINS, ROBERT  
 Agency Department: Not reported  
 Agency Address: 1105 CLARK STREET  
 Agency City,St,Zip: RIVERSIDE CA 92501  
 Agency Contact: ROBERT GASKINS  
 Agency Telephone: Not reported

MAP FINDINGS

Map ID  
 Direction  
 Distance  
 Distance (ft.)Site

EDR ID Number  
 EPA ID Number

Database(s)

**RIVERSIDE SAND CO. DISPOSAL (Continued)**

**S102361701**

Land Owner Name: Not reported  
 Land Owner Address: Not reported  
 Land Owner City, St, Zip: Not reported  
 Land Owner Contact: Not reported  
 Land Owner Phone: Not reported  
 Region: 8  
 Facility Type: Solid Waste Site-Class III - Landfills for non hazardous solid wastes.  
 Facility Description: Not reported  
 Facility Telephone: Not reported  
 SWAT Facility Name: Not reported  
 Primary SIC: Not reported  
 Secondary SIC: Not reported  
 Comments: Not reported  
 Last Facility Editors: Not reported  
 Waste Discharge System: True  
 Solid Waste Assessment Test Program: False  
 Toxic Pits Cleanup Act Program: False  
 Resource Conservation Recovery Act: False  
 Department of Defence: False  
 Solid Waste Assessment Test Program: Not reported  
 Threat to Water Quality: Not reported  
 Sub Chapter 15: True  
 Regional Board Project Officer: Not reported  
 Number of WMUDS at Facility: 0  
 Section Range: Not reported  
 RCRA Facility: No  
 Waste Discharge Requirements: A  
 Self-Monitoring Rept. Frequency: Not reported  
 Waste Discharge System ID: 8 332601N01  
 Solid Waste Information ID: Not reported

65

**CLAY ST AT VAN BUREN  
 RIVERSIDE, CA 92509**

**ERNS 92280181  
 N/A**

[Click this hyperlink](#) while viewing on your computer to access additional ERNS detail in the EDR Site Report.

65

**VAN BUREN AND CLAY HOUSEHOLD WASH FACILITY  
 PEDLEY, CA 92509**

**ERNS 92273502  
 N/A**

[Click this hyperlink](#) while viewing on your computer to access additional ERNS detail in the EDR Site Report.

MAP FINDINGS

|                |      |             |               |
|----------------|------|-------------|---------------|
| Map ID         |      |             | EDR ID Number |
| Direction      |      |             |               |
| Distance       |      |             |               |
| Distance (ft.) | Site | Database(s) | EPA ID Number |

---

|           |   |             |                         |
|-----------|---|-------------|-------------------------|
| <b>66</b> | <b>7890 LIMONIGHT AVE<br/>RIVERSIDE, CA</b> | <b>ERNS</b> | <b>92275489<br/>N/A</b> |
|-----------|---|-------------|-------------------------|

[Click this hyperlink](#) while viewing on your computer to access additional ERNS detail in the EDR Site Report.

|           |   |                              |                           |
|-----------|---|------------------------------|---------------------------|
| <b>67</b> | <b>8848 MAIN ST<br/>RIVERSIDE, CA 92509</b> | <b>EDR US Hist Auto Stat</b> | <b>1015662895<br/>N/A</b> |
|-----------|---|------------------------------|---------------------------|

EDR Historical Auto Stations:

|          |                    |
|----------|--------------------|
| Name:    | SILVERMAN AUTOBODY |
| Year:    | 2001               |
| Address: | 8848 MAIN ST       |

|          |                    |
|----------|--------------------|
| Name:    | SILVERMAN AUTOBODY |
| Year:    | 2002               |
| Address: | 8848 MAIN ST       |

|           |  |                              |                           |
|-----------|--|------------------------------|---------------------------|
| <b>67</b> | <b>8848 MAIN<br/>MIRA LOMA, CA 91752</b> | <b>EDR US Hist Auto Stat</b> | <b>1015662896<br/>N/A</b> |
|-----------|--|------------------------------|---------------------------|

EDR Historical Auto Stations:

|          |                    |
|----------|--------------------|
| Name:    | SILVERMAN AUTOBODY |
| Year:    | 1999               |
| Address: | 8848 MAIN          |

|          |                    |
|----------|--------------------|
| Name:    | SILVERMAN AUTOBODY |
| Year:    | 2000               |
| Address: | 8848 MAIN          |

|           |  |              |                           |
|-----------|--|--------------|---------------------------|
| <b>68</b> | <b>PM 35896<br/>6046 PEDLEY ROAD<br/>RIVERSIDE, CA 92509</b> | <b>NPDES</b> | <b>S111215921<br/>N/A</b> |
|-----------|--|--------------|---------------------------|

NPDES:

|   |              |
|---|--------------|
| Npdes Number:                           | Not reported |
| Facility Status:                        | Not reported |
| Agency Id:                              | Not reported |
| Region:                                 | 8            |
| Regulatory Measure Id:                  | 415601       |
| Order No:                               | Not reported |
| Regulatory Measure Type:                | Construction |
| Place Id:                               | Not reported |
| WDID:                                   | 8 33C361157  |
| Program Type:                           | Not reported |
| Adoption Date Of Regulatory Measure:    | Not reported |
| Effective Date Of Regulatory Measure:   | Not reported |
| Expiration Date Of Regulatory Measure:  | Not reported |
| Termination Date Of Regulatory Measure: | 1/2/2014     |
| Discharge Name:                         | Not reported |
| Discharge Address:                      | Not reported |

MAP FINDINGS

Map ID  
 Direction  
 Distance  
 Distance (ft.)Site

EDR ID Number  
 EPA ID Number

Database(s)

**PM 35896 (Continued)**

**S111215921**

|                               |                  |
|-------------------------------|------------------|
| Discharge City:               | Not reported     |
| Discharge State:              | Not reported     |
| Discharge Zip:                | Not reported     |
| RECEIVED DATE:                | 5/31/2011        |
| PROCESSED DATE:               | 6/7/2011         |
| STATUS CODE NAME:             | Terminated       |
| STATUS DATE:                  | 9/24/2014        |
| PLACE SIZE:                   | 2.98             |
| PLACE SIZE UNIT:              | Acres            |
| FACILITY CONTACT NAME:        | Deanna Lazoore   |
| FACILITY CONTACT TITLE:       | Not reported     |
| FACILITY CONTACT PHONE:       | 951-333-2623     |
| FACILITY CONTACT PHONE EXT:   | Not reported     |
| FACILITY CONTACT EMAIL:       | lazoore@att.net  |
| OPERATOR NAME:                | DEANNA LAZOORE   |
| OPERATOR ADDRESS:             | 6046 PEDLEY ROAD |
| OPERATOR CITY:                | RIVERSIDE        |
| OPERATOR STATE:               | California       |
| OPERATOR ZIP:                 | 92509            |
| OPERATOR CONTACT NAME:        | Deanna Lazoore   |
| OPERATOR CONTACT TITLE:       | Not reported     |
| OPERATOR CONTACT PHONE:       | 951-333-2623     |
| OPERATOR CONTACT PHONE EXT:   | Not reported     |
| OPERATOR CONTACT EMAIL:       | lazoore@att.net  |
| OPERATOR TYPE:                | Other            |
| DEVELOPER NAME:               | DEANNA LAZOORE   |
| DEVELOPER ADDRESS:            | 6046 PEDLEY ROAD |
| DEVELOPER CITY:               | RIVERSIDE        |
| DEVELOPER STATE:              | California       |
| DEVELOPER ZIP:                | 92509            |
| DEVELOPER CONTACT NAME:       | Deanna Lazoore   |
| DEVELOPER CONTACT TITLE:      | Not reported     |
| CONSTYPE LINEAR UTILITY IND:  | N                |
| EMERGENCY PHONE NO:           | Not reported     |
| EMERGENCY PHONE EXT:          | Not reported     |
| CONSTYPE ABOVE GROUND IND:    | Not reported     |
| CONSTYPE BELOW GROUND IND:    | Not reported     |
| CONSTYPE CABLE LINE IND:      | Not reported     |
| CONSTYPE COMM LINE IND:       | Not reported     |
| CONSTYPE COMMERTIAL IND:      | Not reported     |
| CONSTYPE ELECTRICAL LINE IND: | Not reported     |
| CONSTYPE GAS LINE IND:        | Not reported     |
| CONSTYPE INDUSTRIAL IND:      | Not reported     |
| CONSTYPE OTHER DESRIPTION:    | Not reported     |
| CONSTYPE OTHER IND:           | Not reported     |
| CONSTYPE RECONS IND:          | Not reported     |
| CONSTYPE RESIDENTIAL IND:     | Y                |
| CONSTYPE TRANSPORT IND:       | Not reported     |
| CONSTYPE UTILITY DESCRIPTION: | Not reported     |
| CONSTYPE UTILITY IND:         | Not reported     |
| CONSTYPE WATER SEWER IND:     | Not reported     |
| DIR DISCHARGE USWATER IND:    | Y                |
| RECEIVING WATER NAME:         | SANTA ANA RIVER  |
| CERTIFIER NAME:               | Deanna Lazoore   |
| CERTIFIER TITLE:              | Not reported     |
| CERTIFICATION DATE:           | 31-MAY-11        |
| PRIMARY SIC:                  | Not reported     |

MAP FINDINGS

Map ID  
 Direction  
 Distance  
 Distance (ft.)Site

EDR ID Number  
 EPA ID Number

Database(s)

**PM 35896 (Continued)**

**S111215921**

|   |                  |
|---|------------------|
| SECONDARY SIC:                          | Not reported     |
| TERTIARY SIC:                           | Not reported     |
| Npdes Number:                           | CAS000002        |
| Facility Status:                        | Terminated       |
| Agency Id:                              | 0                |
| Region:                                 | 8                |
| Regulatory Measure Id:                  | 415601           |
| Order No:                               | 2009-0009-DWQ    |
| Regulatory Measure Type:                | Enrollee         |
| Place Id:                               | Not reported     |
| WDID:                                   | 8 33C361157      |
| Program Type:                           | Construction     |
| Adoption Date Of Regulatory Measure:    | Not reported     |
| Effective Date Of Regulatory Measure:   | 06/07/2011       |
| Expiration Date Of Regulatory Measure:  | Not reported     |
| Termination Date Of Regulatory Measure: | 01/02/2014       |
| Discharge Name:                         | DEANNA LAZOORE   |
| Discharge Address:                      | 6046 PEDLEY ROAD |
| Discharge City:                         | RIVERSIDE        |
| Discharge State:                        | California       |
| Discharge Zip:                          | 92509            |
| RECEIVED DATE:                          | Not reported     |
| PROCESSED DATE:                         | Not reported     |
| STATUS CODE NAME:                       | Not reported     |
| STATUS DATE:                            | Not reported     |
| PLACE SIZE:                             | Not reported     |
| PLACE SIZE UNIT:                        | Not reported     |
| FACILITY CONTACT NAME:                  | Not reported     |
| FACILITY CONTACT TITLE:                 | Not reported     |
| FACILITY CONTACT PHONE:                 | Not reported     |
| FACILITY CONTACT PHONE EXT:             | Not reported     |
| FACILITY CONTACT EMAIL:                 | Not reported     |
| OPERATOR NAME:                          | Not reported     |
| OPERATOR ADDRESS:                       | Not reported     |
| OPERATOR CITY:                          | Not reported     |
| OPERATOR STATE:                         | Not reported     |
| OPERATOR ZIP:                           | Not reported     |
| OPERATOR CONTACT NAME:                  | Not reported     |
| OPERATOR CONTACT TITLE:                 | Not reported     |
| OPERATOR CONTACT PHONE:                 | Not reported     |
| OPERATOR CONTACT PHONE EXT:             | Not reported     |
| OPERATOR CONTACT EMAIL:                 | Not reported     |
| OPERATOR TYPE:                          | Not reported     |
| DEVELOPER NAME:                         | Not reported     |
| DEVELOPER ADDRESS:                      | Not reported     |
| DEVELOPER CITY:                         | Not reported     |
| DEVELOPER STATE:                        | Not reported     |
| DEVELOPER ZIP:                          | Not reported     |
| DEVELOPER CONTACT NAME:                 | Not reported     |
| DEVELOPER CONTACT TITLE:                | Not reported     |
| CONSTYPE LINEAR UTILITY IND:            | Not reported     |
| EMERGENCY PHONE NO:                     | Not reported     |
| EMERGENCY PHONE EXT:                    | Not reported     |
| CONSTYPE ABOVE GROUND IND:              | Not reported     |
| CONSTYPE BELOW GROUND IND:              | Not reported     |
| CONSTYPE CABLE LINE IND:                | Not reported     |

MAP FINDINGS

Map ID  
 Direction  
 Distance  
 Distance (ft.)Site

EDR ID Number  
 EPA ID Number

Database(s)

**PM 35896 (Continued)**

**S111215921**

|                               |              |
|-------------------------------|--------------|
| CONSTYPE COMM LINE IND:       | Not reported |
| CONSTYPE COMMERCIAL IND:      | Not reported |
| CONSTYPE ELECTRICAL LINE IND: | Not reported |
| CONSTYPE GAS LINE IND:        | Not reported |
| CONSTYPE INDUSTRIAL IND:      | Not reported |
| CONSTYPE OTHER DESCRIPTION:   | Not reported |
| CONSTYPE OTHER IND:           | Not reported |
| CONSTYPE RECONS IND:          | Not reported |
| CONSTYPE RESIDENTIAL IND:     | Not reported |
| CONSTYPE TRANSPORT IND:       | Not reported |
| CONSTYPE UTILITY DESCRIPTION: | Not reported |
| CONSTYPE UTILITY IND:         | Not reported |
| CONSTYPE WATER SEWER IND:     | Not reported |
| DIR DISCHARGE USWATER IND:    | Not reported |
| RECEIVING WATER NAME:         | Not reported |
| CERTIFIER NAME:               | Not reported |
| CERTIFIER TITLE:              | Not reported |
| CERTIFICATION DATE:           | Not reported |
| PRIMARY SIC:                  | Not reported |
| SECONDARY SIC:                | Not reported |
| TERTIARY SIC:                 | Not reported |

69

**PEARL E ACOSTA  
 8603 LIMONITE  
 RIVERSIDE, CA 92501**

**HAZNET S112875433  
 N/A**

HAZNET:  
 envid: S112875433  
 Year: 1996  
 GEPAID: CAC001221600  
 Contact: PEARL ACOSTA  
 Telephone: 9093598389  
 Mailing Name: Not reported  
 Mailing Address: 8603 LIMONITE  
 Mailing City,St,Zip: RIVERSIDE, CA 925010000  
 Gen County: Not reported  
 TSD EPA ID: CAT080013352  
 TSD County: Not reported  
 Waste Category: Waste oil and mixed oil  
 Disposal Method: Recycler  
 Tons: .4170  
 Facility County: Riverside

70

**ALBERTSONS #6576  
 8310 LIMONITE AVE  
 RIVERSIDE, CA 92509**

**CDL S113149872  
 HAZNET N/A**

CDL:  
 Facility ID: 201303010  
 Date: 03/30/2013  
 Lab Type: Abandoned Drug Lab Waste (A) - location away from an actual illegal drug lab where drug lab waste and/or equipment were abandoned.

HAZNET:  
 envid: S113149872  
 Year: 2012

MAP FINDINGS

Map ID  
 Direction  
 Distance  
 Distance (ft.)Site

EDR ID Number

Database(s) EPA ID Number

**ALBERTSONS #6576 (Continued)**

**S113149872**

GEPaid: CAL000324923  
 Contact: JILL WASHBURN  
 Telephone: 2083953949  
 Mailing Name: Not reported  
 Mailing Address: PO BOX 20 DEPT 72405  
 Mailing City,St,Zip: BOISE, ID 837260000  
 Gen County: Riverside  
 TSD EPA ID: INR000110197  
 TSD County: Not reported  
 Waste Category: Not reported  
 Disposal Method: Not reported  
 Tons: 0.0065  
 Facility County: Riverside

envid: S113149872  
 Year: 2012  
 GEPaid: CAL000324923  
 Contact: JILL WASHBURN  
 Telephone: 2083953949  
 Mailing Name: Not reported  
 Mailing Address: PO BOX 20 DEPT 72405  
 Mailing City,St,Zip: BOISE, ID 837260000  
 Gen County: Riverside  
 TSD EPA ID: INR000110197  
 TSD County: Not reported  
 Waste Category: Not reported  
 Disposal Method: Storage, Bulking, And/Or Transfer Off Site--No Treatment/Reovery (H010-H129) Or (H131-H135)  
 Tons: 0.001  
 Facility County: Riverside

envid: S113149872  
 Year: 2012  
 GEPaid: CAL000324923  
 Contact: JILL WASHBURN  
 Telephone: 2083953949  
 Mailing Name: Not reported  
 Mailing Address: PO BOX 20 DEPT 72405  
 Mailing City,St,Zip: BOISE, ID 837260000  
 Gen County: Riverside  
 TSD EPA ID: INR000110197  
 TSD County: Not reported  
 Waste Category: Not reported  
 Disposal Method: Not reported  
 Tons: 0.0015  
 Facility County: Riverside

envid: S113149872  
 Year: 2012  
 GEPaid: CAL000324923  
 Contact: JILL WASHBURN  
 Telephone: 2083953949  
 Mailing Name: Not reported  
 Mailing Address: PO BOX 20 DEPT 72405  
 Mailing City,St,Zip: BOISE, ID 837260000  
 Gen County: Riverside  
 TSD EPA ID: CAD008364432



MAP FINDINGS

Map ID  
 Direction  
 Distance  
 Distance (ft.)Site

EDR ID Number  
 EPA ID Number

Database(s)

**ALBERTSONS #6576 (Continued)**

**S113149872**

TSD County: Los Angeles  
 Waste Category: Not reported  
 Disposal Method: Storage, Bulking, And/Or Transfer Off Site--No Treatment/Reovery (H010-H129) Or (H131-H135)  
 Tons: 0.0285  
 Facility County: Riverside

envid: S113149872  
 Year: 2012  
 GEPAID: CAL000324923  
 Contact: JILL WASHBURN  
 Telephone: 2083953949  
 Mailing Name: Not reported  
 Mailing Address: PO BOX 20 DEPT 72405  
 Mailing City,St,Zip: BOISE, ID 837260000  
 Gen County: Riverside  
 TSD EPA ID: INR000110197  
 TSD County: Not reported  
 Waste Category: Not reported  
 Disposal Method: Storage, Bulking, And/Or Transfer Off Site--No Treatment/Reovery (H010-H129) Or (H131-H135)  
 Tons: 0.03  
 Facility County: Riverside

[Click this hyperlink](#) while viewing on your computer to access 23 additional CA\_HAZNET: record(s) in the EDR Site Report.

70

**PLAZA CLEANERS  
 8304 LIMONITE AVE  
 RIVERSIDE, CA 92509**

**HAZNET S113130991  
 N/A**

HAZNET:  
 envid: S113130991  
 Year: 2006  
 GEPAID: CAL000279898  
 Contact: JUNG CHON  
 Telephone: 9096566061  
 Mailing Name: Not reported  
 Mailing Address: 8304 LIMONITE AVE  
 Mailing City,St,Zip: RIVERSIDE, CA 92509  
 Gen County: Not reported  
 TSD EPA ID: CAT000613893  
 TSD County: Not reported  
 Waste Category: Not reported  
 Disposal Method: Transfer Station  
 Tons: Not reported  
 Facility County: Riverside

envid: S113130991  
 Year: 2006  
 GEPAID: CAL000279898  
 Contact: JUNG CHON  
 Telephone: 9096566061  
 Mailing Name: Not reported  
 Mailing Address: 8304 LIMONITE AVE  
 Mailing City,St,Zip: RIVERSIDE, CA 92509  
 Gen County: Not reported  
 TSD EPA ID: CAT000613893

MAP FINDINGS

Map ID  
 Direction  
 Distance  
 Distance (ft.)Site

EDR ID Number  
 EPA ID Number

Database(s)

**PLAZA CLEANERS (Continued)**

**S113130991**

TSD County: Not reported  
 Waste Category: Liquids with halogenated organic compounds >= 1,000 Mg./L  
 Disposal Method: Transfer Station  
 Tons: 0.1  
 Facility County: Riverside

envid: S113130991  
 Year: 2005  
 GEPAID: CAL000279898  
 Contact: JUNG CHON  
 Telephone: 9096566061  
 Mailing Name: Not reported  
 Mailing Address: 8304 LIMONITE AVE  
 Mailing City,St,Zip: RIVERSIDE, CA 92509  
 Gen County: Not reported  
 TSD EPA ID: CAT000613893  
 TSD County: Not reported  
 Waste Category: Liquids with halogenated organic compounds >= 1,000 Mg./L  
 Disposal Method: Transfer Station  
 Tons: 0.11  
 Facility County: Riverside

70

**8304 LIMONITE AVE  
 RIVERSIDE, CA 92509**

**EDR US Hist Cleaners 1015099851  
 N/A**

EDR Historical Cleaners:

Name: PLAZA CLEANERS NUMBER 2  
 Year: 2005  
 Address: 8304 LIMONITE AVE

Name: PLAZA CLEANERS NUMBER 7  
 Year: 2006  
 Address: 8304 LIMONITE AVE

Name: PLAZA CLEANERS  
 Year: 2007  
 Address: 8304 LIMONITE AVE

Name: PLAZA CLEANERS  
 Year: 2010  
 Address: 8304 LIMONITE AVE

Name: PLAZA CLEANERS  
 Year: 2011  
 Address: 8304 LIMONITE AVE

Name: PLAZA CLEANERS  
 Year: 2012  
 Address: 8304 LIMONITE AVE

MAP FINDINGS

Map ID Direction EDR ID Number  
 Distance Distance (ft.)Site Database(s) EPA ID Number

**70 PLAZA CLEANERS  
 8304 LIMONITE AVE  
 RIVERSIDE, CA 92509**

**HAZNET S113144254  
 N/A**

HAZNET:

envid: S113144254  
 Year: 2007  
 GEPAID: CAL000311099  
 Contact: KAMLECHA PATEL  
 Telephone: 9516814989  
 Mailing Name: Not reported  
 Mailing Address: 8304 LIMONITE AVE  
 Mailing City,St,Zip: RIVERSIDE, CA 92509  
 Gen County: Not reported  
 TSD EPA ID: NVR000076158  
 TSD County: Not reported  
 Waste Category: Aqueous solution with total organic residues less than 10 percent  
 Disposal Method: Solvents Recovery  
 Tons: Not reported  
 Facility County: Riverside

envid: S113144254  
 Year: 2007  
 GEPAID: CAL000311099  
 Contact: KAMLECHA PATEL  
 Telephone: 9516814989  
 Mailing Name: Not reported  
 Mailing Address: 8304 LIMONITE AVE  
 Mailing City,St,Zip: RIVERSIDE, CA 92509  
 Gen County: Not reported  
 TSD EPA ID: NVR000076158  
 TSD County: Not reported  
 Waste Category: Halogenated solvents (chloroforms, methyl chloride, perchloroethylene, etc)  
 Disposal Method: Solvents Recovery  
 Tons: 0.12  
 Facility County: Riverside

envid: S113144254  
 Year: 2007  
 GEPAID: CAL000311099  
 Contact: KAMLECHA PATEL  
 Telephone: 9516814989  
 Mailing Name: Not reported  
 Mailing Address: 8304 LIMONITE AVE  
 Mailing City,St,Zip: RIVERSIDE, CA 92509  
 Gen County: Not reported  
 TSD EPA ID: NVR000076158  
 TSD County: Not reported  
 Waste Category: Hydrocarbon solvents (benzene, hexane, Stoddard, Etc.)  
 Disposal Method: Solvents Recovery  
 Tons: Not reported  
 Facility County: Riverside

envid: S113144254  
 Year: 2006  
 GEPAID: CAL000311099  
 Contact: KAMLECHA PATEL  
 Telephone: 9516814989

MAP FINDINGS

Map ID  
 Direction  
 Distance  
 Distance (ft.)Site

EDR ID Number  
 EPA ID Number

Database(s)

**PLAZA CLEANERS (Continued)**

**S113144254**

Mailing Name: Not reported  
 Mailing Address: 8304 LIMONITE AVE  
 Mailing City,St,Zip: RIVERSIDE, CA 92509  
 Gen County: Not reported  
 TSD EPA ID: NVR000076158  
 TSD County: Not reported  
 Waste Category: Aqueous solution with total organic residues less than 10 percent  
 Disposal Method: Solvents Recovery  
 Tons: Not reported  
 Facility County: Riverside

envid: S113144254  
 Year: 2006  
 GEPAID: CAL000311099  
 Contact: KAMLECHA PATEL  
 Telephone: 9516814989  
 Mailing Name: Not reported  
 Mailing Address: 8304 LIMONITE AVE  
 Mailing City,St,Zip: RIVERSIDE, CA 92509  
 Gen County: Not reported  
 TSD EPA ID: NVR000076158  
 TSD County: Not reported  
 Waste Category: Hydrocarbon solvents (benzene, hexane, Stoddard, Etc.)  
 Disposal Method: Solvents Recovery  
 Tons: Not reported  
 Facility County: Riverside

[Click this hyperlink](#) while viewing on your computer to access  
 2 additional CA\_HAZNET: record(s) in the EDR Site Report.

70

**PLAZA CLEANERS  
 8304 LIMONITE AVE  
 RIVERSIDE, CA 92509**

**DRYCLEANERS S106245656  
 N/A**

DRYCLEANERS:  
 EPA Id: CAL000279898  
 NAICS Code: 81232  
 NAICS Description: Drycleaning and Laundry Services (except Coin-Operated)  
 SIC Code: 7211  
 SIC Description: Power Laundries, Family and Commercial  
 Create Date: 03/10/2004  
 Facility Active: No  
 Inactive Date: 06/30/2006  
 Facility Addr2: Not reported  
 Owner Name: JUNG CHON  
 Owner Address: 8304 LIMONITE AVE  
 Owner Address 2: Not reported  
 Owner Telephone: 9096566061  
 Contact Name: JUNG CHON  
 Contact Address: 8304 LIMONITE AVE  
 Contact Address 2: Not reported  
 Contact Telephone: 9096566061  
 Mailing Name: Not reported  
 Mailing Address 1: 8304 LIMONITE AVE  
 Mailing Address 2: Not reported  
 Mailing City: RIVERSIDE  
 Mailing State: CA  
 Mailing Zip: 925090000

MAP FINDINGS

Map ID  
 Direction  
 Distance  
 Distance (ft.)Site

EDR ID Number  
 EPA ID Number

Database(s)

**PLAZA CLEANERS (Continued)**

**S106245656**

Owner Fax: Not reported  
 Region Code: 4  
  
 EPA Id: CAL000311099  
 NAICS Code: 81232  
 NAICS Description: Drycleaning and Laundry Services (except Coin-Operated)  
 SIC Code: 7211  
 SIC Description: Power Laundries, Family and Commercial  
 Create Date: 08/30/2006  
 Facility Active: No  
 Inactive Date: 03/24/2015  
 Facility Addr2: Not reported  
 Owner Name: KAMLECHA PATEL  
 Owner Address: 8304 LIMONITE AVE  
 Owner Address 2: Not reported  
 Owner Telephone: 9516814989  
 Contact Name: KAMLECHA PATEL  
 Contact Address: 8304 LIMONITE AVE  
 Contact Address 2: Not reported  
 Contact Telephone: 9516814989  
 Mailing Name: Not reported  
 Mailing Address 1: 8304 LIMONITE AVE, STE G  
 Mailing Address 2: Not reported  
 Mailing City: RIVERSIDE  
 Mailing State: CA  
 Mailing Zip: 925090000  
 Owner Fax: 0000000000  
 Region Code: 4

71 **FIRESTONE COMPLETE AUTO CARE**  
**8360 LIMONITE AVENUE**  
**RIVERSIDE, CA 92509**

**FINDS 1011974707**  
**N/A**

FINDS:

Registry ID: 110038216524

Environmental Interest/Information System  
 UORS (California - Used Oil Recycling System). California Integrated  
 Waste Management Board (CIWMB) helps communities establish and promote  
 convenient collection opportunities for used oil and used oil filters.

71 **8360 LIMONITE AVE**  
**RIVERSIDE, CA 92509**

**EDR US Hist Auto Stat 1015652154**  
**N/A**

EDR Historical Auto Stations:

Name: FIRESTONE COMPLETE AUTO  
 Year: 2010  
 Address: 8360 LIMONITE AVE

MAP FINDINGS

Map ID  
 Direction  
 Distance  
 Distance (ft.)Site

EDR ID Number  
 Database(s) EPA ID Number

71 **FIRESTONE COMPLETE AUTO CARE** **HAZNET** **S113151759**  
**8360 LIMONITE AVE**  
**RIVERSIDE, CA 92509** **N/A**

HAZNET:

envid: S113151759  
 Year: 2013  
 GEPAID: CAL000330089  
 Contact: JACQUI VIERLINCK  
 Telephone: 9494544723  
 Mailing Name: Not reported  
 Mailing Address: 24361 El Toro Road  
 Mailing City,St,Zip: Laguna Hills, CA 926378897  
 Gen County: Riverside  
 TSD EPA ID: NVT330010000  
 TSD County: 99  
 Waste Category: Not reported  
 Disposal Method: Landfill Or Surface Impoundment That Will Be Closed As Landfill( To Include On-Site Treatment And/Or Stabilization)  
 Tons: 0.075  
 Facility County: Not reported

envid: S113151759  
 Year: 2013  
 GEPAID: CAL000330089  
 Contact: JACQUI VIERLINCK  
 Telephone: 9494544723  
 Mailing Name: Not reported  
 Mailing Address: 24361 El Toro Road  
 Mailing City,St,Zip: Laguna Hills, CA 926378897  
 Gen County: Riverside  
 TSD EPA ID: CAD044429835  
 TSD County: Los Angeles  
 Waste Category: Not reported  
 Disposal Method: Storage, Bulking, And/Or Transfer Off Site--No Treatment/Reovery (H010-H129) Or (H131-H135)  
 Tons: 0.1  
 Facility County: Not reported

envid: S113151759  
 Year: 2012  
 GEPAID: CAL000330089  
 Contact: JIM NASTOF  
 Telephone: 9495985509  
 Mailing Name: Not reported  
 Mailing Address: 333 E LAKE ST  
 Mailing City,St,Zip: BLOOMINGDALE, IL 601080000  
 Gen County: Riverside  
 TSD EPA ID: NVT330010000  
 TSD County: 99  
 Waste Category: Not reported  
 Disposal Method: Other Recovery Of Reclamation For Reuse Including Acid Regeneration, Organics Recovery Ect  
 Tons: 0.1375  
 Facility County: Riverside

envid: S113151759  
 Year: 2012  
 GEPAID: CAL000330089

MAP FINDINGS

Map ID  
 Direction  
 Distance  
 Distance (ft.)Site

EDR ID Number  
 EPA ID Number

Database(s)

**FIRESTONE COMPLETE AUTO CARE (Continued)**

**S113151759**

Contact: JIM NASTOF  
 Telephone: 9495985509  
 Mailing Name: Not reported  
 Mailing Address: 333 E LAKE ST  
 Mailing City,St,Zip: BLOOMINGDALE, IL 601080000  
 Gen County: Riverside  
 TSD EPA ID: NVT330010000  
 TSD County: 99  
 Waste Category: Not reported  
 Disposal Method: Landfill Or Surface Impoundment That Will Be Closed As Landfill( To Include On-Site Treatment And/Or Stabilization)  
 Tons: Not reported  
 Facility County: Riverside

envid: S113151759  
 Year: 2011  
 GEPAID: CAL000330089  
 Contact: JACK SU/FINANCIAL ANALYST  
 Telephone: 9495985520  
 Mailing Name: Not reported  
 Mailing Address: 24361 EL TORO ROAD STE 250  
 Mailing City,St,Zip: LAGUNA HILLS, CA 926532261  
 Gen County: Not reported  
 TSD EPA ID: NVT330010000  
 TSD County: Not reported  
 Waste Category: Unspecified organic liquid mixture  
 Disposal Method: Other Recovery Of Reclamation For Reuse Including Acid Regeneration, Organics Recovery Ect  
 Tons: 0.0875  
 Facility County: Riverside

[Click this hyperlink](#) while viewing on your computer to access 3 additional CA\_HAZNET: record(s) in the EDR Site Report.

72

**VAN BUREN AND LIMONITE  
 UNKNOWN, CA 92509**

**ERNS 92266097  
 N/A**

[Click this hyperlink](#) while viewing on your computer to access additional ERNS detail in the EDR Site Report.

72

**DESERT PETROLEUM  
 8799 LIMONITE AVE  
 PEDLEY, CA 92509**

**HIST CORTESE 1000219319  
 LUST N/A  
 CA FID UST  
 SWEEPS UST**

HIST CORTESE:  
 Region: CORTESE  
 Facility County Code: 33  
 Reg By: LTNKA  
 Reg Id: 083300127T

LUST:

MAP FINDINGS

Map ID  
 Direction  
 Distance  
 Distance (ft.)Site

EDR ID Number  
 EPA ID Number

Database(s)

**DESERT PETROLEUM (Continued)**

**1000219319**

Region: STATE  
 Global Id: T0606500018  
 Latitude: 33.9758021  
 Longitude: -117.4757913  
 Case Type: LUST Cleanup Site  
 Status: Completed - Case Closed  
 Status Date: 11/08/1996  
 Lead Agency: SANTA ANA RWQCB (REGION 8)  
 Case Worker: CAB  
 Local Agency: RIVERSIDE COUNTY LOP  
 RB Case Number: 083300127T  
 LOC Case Number: 89203  
 File Location: Not reported  
 Potential Media Affect: Aquifer used for drinking water supply  
 Potential Contaminants of Concern: Gasoline  
 Site History: Not reported

Click here to access the California GeoTracker records for this facility:

Contact:

Global Id: T0606500018  
 Contact Type: Local Agency Caseworker  
 Contact Name: UNK  
 Organization Name: RIVERSIDE COUNTY LOP  
 Address: 3880 LEMON ST SUITE 200  
 City: RIVERSIDE  
 Email: Not reported  
 Phone Number: Not reported

Global Id: T0606500018  
 Contact Type: Regional Board Caseworker  
 Contact Name: CARL BERNHARDT  
 Organization Name: SANTA ANA RWQCB (REGION 8)  
 Address: 3737 MAIN STREET, SUITE 500  
 City: RIVERSIDE  
 Email: cbernhardt@waterboards.ca.gov  
 Phone Number: 9517824495

Status History:

Global Id: T0606500018  
 Status: Open - Case Begin Date  
 Status Date: 03/24/1983

Global Id: T0606500018  
 Status: Open - Remediation  
 Status Date: 03/05/1987

Global Id: T0606500018  
 Status: Open - Remediation  
 Status Date: 06/25/1987

Global Id: T0606500018  
 Status: Completed - Case Closed  
 Status Date: 11/08/1996

Regulatory Activities:

Global Id: T0606500018



MAP FINDINGS

Map ID  
 Direction  
 Distance  
 Distance (ft.)Site

EDR ID Number

Database(s) EPA ID Number

**DESERT PETROLEUM (Continued)**

**1000219319**

|              |                                  |
|--------------|----------------------------------|
| Action Type: | ENFORCEMENT                      |
| Date:        | 11/08/1996                       |
| Action:      | Closure/No Further Action Letter |
| Global Id:   | T0606500018                      |
| Action Type: | Other                            |
| Date:        | 03/24/1983                       |
| Action:      | Leak Discovery                   |
| Global Id:   | T0606500018                      |
| Action Type: | Other                            |
| Date:        | 03/25/1983                       |
| Action:      | Leak Reported                    |

**LUST REG 8:**

|  |                   |
|--|-------------------|
| Region:                                    | 8                 |
| County:                                    | Riverside         |
| Regional Board:                            | Santa Ana Region  |
| Facility Status:                           | Case Closed       |
| Case Number:                               | 083300127T        |
| Local Case Num:                            | Not reported      |
| Case Type:                                 | Aquifer affected  |
| Substance:                                 | Gasoline          |
| Qty Leaked:                                | 6000              |
| Abate Method:                              | FPGTVE            |
| Cross Street:                              | PEDLEY            |
| Enf Type:                                  | Not reported      |
| Funding:                                   | Not reported      |
| How Discovered:                            | OM                |
| How Stopped:                               | Not reported      |
| Leak Cause:                                | Structure Failure |
| Leak Source:                               | Tank              |
| Global ID:                                 | T0606500018       |
| How Stopped Date:                          | Not reported      |
| Enter Date:                                | 5/12/1987         |
| Date Confirmation of Leak Began:           | Not reported      |
| Date Preliminary Assessment Began:         | Not reported      |
| Discover Date:                             | 3/24/1983         |
| Enforcement Date:                          | Not reported      |
| Close Date:                                | 11/8/1996         |
| Date Prelim Assessment Workplan Submitted: | Not reported      |
| Date Pollution Characterization Began:     | Not reported      |
| Date Remediation Plan Submitted:           | 6/25/1987         |
| Date Remedial Action Underway:             | 3/5/1987          |
| Date Post Remedial Action Monitoring:      | Not reported      |
| Enter Date:                                | 5/12/1987         |
| GW Qualifies:                              | Not reported      |
| Soil Qualifies:                            | Not reported      |
| Operator:                                  | Not reported      |
| Facility Contact:                          | Not reported      |
| Interim:                                   | Not reported      |
| Oversite Program:                          | LUST              |
| Latitude:                                  | 33.9759082        |
| Longitude:                                 | -117.4738506      |
| MTBE Date:                                 | Not reported      |
| Max MTBE GW:                               | Not reported      |

MAP FINDINGS

Map ID  
 Direction  
 Distance  
 Distance (ft.)Site

EDR ID Number  
 EPA ID Number

Database(s)

**DESERT PETROLEUM (Continued)**

**1000219319**

|                     |  |
|---------------------|--|
| MTBE Concentration: | 0  |
| Max MTBE Soil:      | Not reported   |
| MTBE Fuel:          | 1  |
| MTBE Tested:        | Site NOT Tested for MTBE.Includes Unknown and Not Analyzed.  |
| MTBE Class:         | *  |
| Staff:              | CAB  |
| Staff Initials:     | UNK  |
| Lead Agency:        | Regional Board   |
| Local Agency:       | 33000L   |
| Hydr Basin #:       | UPPER SANTA ANA VALL   |
| Beneficial:         | Not reported   |
| Priority:           | Not reported   |
| Cleanup Fund Id:    | Not reported   |
| Work Suspended:     | Not reported   |
| Summary:            | 3/26/91 NEW CONSULT: RSI, WENDY WITTL (805)644-5892 3/92 SITE<br>DEMOLISHED-CONSTRUCT OF UNDERPASS 12/91 GW WELLS ABAND'D.LAST SMPLD 7/91. FP<br>DETECT 9/94 3 MWs INSTALLED TO RESTABLISH GW MW NETWORK 11/30/95 REQST GW INV<br>5/3/95 REQST CLOSE |

**RIVERSIDE CO. LUST:**

|                  |                         |
|------------------|-------------------------|
| Region:          | RIVERSIDE               |
| Facility ID:     | 89203                   |
| Employee:        | Bunchek                 |
| Site Closed:     | Referred to Water Board |
| Case Type:       | Ground water            |
| Facility Status: | 0                       |

**CA FID UST:**

|                      |                 |
|----------------------|-----------------|
| Facility ID:         | 33000194        |
| Regulated By:        | UTNKA           |
| Regulated ID:        | 00009442        |
| Cortese Code:        | Not reported    |
| SIC Code:            | Not reported    |
| Facility Phone:      | 7146859716      |
| Mail To:             | Not reported    |
| Mailing Address:     | P O BOX 1601    |
| Mailing Address 2:   | Not reported    |
| Mailing City,St,Zip: | RIVERSIDE 92509 |
| Contact:             | Not reported    |
| Contact Phone:       | Not reported    |
| DUNS Number:         | Not reported    |
| NPDES Number:        | Not reported    |
| EPA ID:              | Not reported    |
| Comments:            | Not reported    |
| Status:              | Active          |

**SWEEPS UST:**

|                        |                      |
|------------------------|----------------------|
| Status:                | Active               |
| Comp Number:           | 9442                 |
| Number:                | 1                    |
| Board Of Equalization: | 44-011133            |
| Referral Date:         | 10-09-91             |
| Action Date:           | 10-09-91             |
| Created Date:          | 02-29-88             |
| Owner Tank Id:         | 000409               |
| SWRCB Tank Id:         | 33-000-009442-000001 |

MAP FINDINGS

Map ID  
 Direction  
 Distance  
 Distance (ft.)Site

EDR ID Number

Database(s) EPA ID Number

**DESERT PETROLEUM (Continued)**

**1000219319**

Tank Status: A  
 Capacity: 12000  
 Active Date: 10-09-91  
 Tank Use: M.V. FUEL  
 STG: P  
 Content: LEADED  
 Number Of Tanks: 5

Status: Active  
 Comp Number: 9442  
 Number: 1  
 Board Of Equalization: 44-011133  
 Referral Date: 10-09-91  
 Action Date: 10-09-91  
 Created Date: 02-29-88  
 Owner Tank Id: 000409  
 SWRCB Tank Id: 33-000-009442-000002  
 Tank Status: A  
 Capacity: 10000  
 Active Date: 10-09-91  
 Tank Use: M.V. FUEL  
 STG: P  
 Content: LEADED  
 Number Of Tanks: Not reported

Status: Active  
 Comp Number: 9442  
 Number: 1  
 Board Of Equalization: 44-011133  
 Referral Date: 10-09-91  
 Action Date: 10-09-91  
 Created Date: 02-29-88  
 Owner Tank Id: 000409  
 SWRCB Tank Id: 33-000-009442-000003  
 Tank Status: A  
 Capacity: 10000  
 Active Date: 10-09-91  
 Tank Use: M.V. FUEL  
 STG: P  
 Content: REG UNLEADED  
 Number Of Tanks: Not reported

Status: Active  
 Comp Number: 9442  
 Number: 1  
 Board Of Equalization: 44-011133  
 Referral Date: 10-09-91  
 Action Date: 10-09-91  
 Created Date: 02-29-88  
 Owner Tank Id: 000409  
 SWRCB Tank Id: 33-000-009442-000004  
 Tank Status: A  
 Capacity: 6000  
 Active Date: 10-09-91  
 Tank Use: M.V. FUEL  
 STG: P  
 Content: DIESEL

MAP FINDINGS

|                    |  |             |               |
|--------------------|--|-------------|---------------|
| Map ID             |  |             | EDR ID Number |
| Direction          |  |             |               |
| Distance           |  |             |               |
| Distance (ft.)Site |  | Database(s) | EPA ID Number |

---

**DESERT PETROLEUM (Continued)**

**1000219319**

Number Of Tanks: Not reported

Status: Active

Comp Number: 9442

Number: 1

Board Of Equalization: 44-011133

Referral Date: 10-09-91

Action Date: 10-09-91

Created Date: 02-29-88

Owner Tank Id: 000409

SWRCB Tank Id: 33-000-009442-000005

Tank Status: A

Capacity: 500

Active Date: 10-09-91

Tank Use: OIL

STG: W

Content: WASTE OIL

Number Of Tanks: Not reported

**73 ESTATE OF PEARL ACOSTA  
8603, 8639, 8653 LIMONITE AVE  
RIVERSIDE, CA 92509**

**HAZNET S112878836  
N/A**

HAZNET:

envid: S112878836

Year: 1997

GEPaid: CAC001262120

Contact: ESTATE OF PEARL ACOSTA

Telephone: 0000000000

Mailing Name: Not reported

Mailing Address: Not reported

Mailing City,St,Zip: RIVERSIDE, CA 925090000

Gen County: Not reported

TSD EPA ID: CAD009007626

TSD County: Not reported

Waste Category: Asbestos containing waste

Disposal Method: Disposal, Land Fill

Tons: 1.6856

Facility County: Riverside

**73 8665 LIMONITE AVE  
MIRA LOMA, CA 91752**

**EDR US Hist Auto Stat 1015659320  
N/A**

EDR Historical Auto Stations:

Name: BRAKES PLUS

Year: 1999

Address: 8665 LIMONITE AVE

Name: BRAKES PLUS

Year: 2000

Address: 8665 LIMONITE AVE

MAP FINDINGS

Map ID  
 Direction  
 Distance  
 Distance (ft.)Site

EDR ID Number

Database(s) EPA ID Number

**73 MARSHMAN'S SERVICE  
 8665 LIMONITE AVE  
 RIVERSIDE, CA**

**RGALUST S114648248  
 N/A**

RGALUST:

|      |                    |                   |
|------|--------------------|-------------------|
| 2012 | MARSHMAN'S SERVICE | 8665 LIMONITE AVE |
| 2011 | MARSHMAN'S SERVICE | 8665 LIMONITE AVE |
| 2010 | MARSHMAN'S SERVICE | 8665 LIMONITE AVE |
| 2009 | MARSHMAN'S SERVICE | 8665 LIMONITE AVE |
| 2008 | MARSHMAN'S SERVICE | 8665 LIMONITE AVE |
| 2007 | MARSHMAN'S SERVICE | 8665 LIMONITE AVE |
| 2006 | MARSHMAN'S SERVICE | 8665 LIMONITE AVE |
| 2005 | MARSHMAN'S SERVICE | 8665 LIMONITE AVE |
| 2004 | MARSHMAN'S SERVICE | 8665 LIMONITE AVE |
| 2003 | MARSHMAN'S SERVICE | 8665 LIMONITE AVE |
| 2002 | MARSHMAN'S SERVICE | 8665 LIMONITE AVE |
| 2001 | MARSHMAN'S SERVICE | 8665 LIMONITE AVE |

73

**8665 LIMONITE AVE  
 RIVERSIDE, CA 92509**

**EDR US Hist Auto Stat 1015659321  
 N/A**

EDR Historical Auto Stations:

Name: BRAKES PLUS  
 Year: 2001  
 Address: 8665 LIMONITE AVE

Name: BRAKES PLUS  
 Year: 2002  
 Address: 8665 LIMONITE AVE

Name: BRAKES PLUS  
 Year: 2003  
 Address: 8665 LIMONITE AVE

Name: BRAKES PLUS  
 Year: 2004  
 Address: 8665 LIMONITE AVE

Name: BRAKES PLUS  
 Year: 2005  
 Address: 8665 LIMONITE AVE

73

**MARSHMAN'S SERVICE  
 8665 LIMONITE AVE  
 RIVERSIDE, CA 92509**

**HAZNET S113057626  
 N/A**

HAZNET:

envid: S113057626  
 Year: 1999  
 GEPAID: CAL000093959  
 Contact: MARSHMAN WANDA D  
 Telephone: 9096857388  
 Mailing Name: Not reported  
 Mailing Address: 8665 LIMONITE AVE  
 Mailing City,St,Zip: RIVERSIDE, CA 925095116  
 Gen County: Not reported  
 TSD EPA ID: CAT080013352

MAP FINDINGS

Map ID  
 Direction  
 Distance  
 Distance (ft.)Site

EDR ID Number  
 EPA ID Number

Database(s)

**MARSHMAN'S SERVICE (Continued)**

**S113057626**

TSD County: Not reported  
 Waste Category: Waste oil and mixed oil  
 Disposal Method: Recycler  
 Tons: 1.7305  
 Facility County: Riverside

73

**MARSHMAN'S SERVICE  
 8665 LIMONITE AVE  
 RIVERSIDE, CA 92509**

**LUST  
 HIST UST  
 SWEEPS UST**

**U001576590  
 N/A**

**LUST:**

Region: STATE  
 Global Id: T0606500577  
 Latitude: 33.9756672  
 Longitude: -117.4724576  
 Case Type: LUST Cleanup Site  
 Status: Open - Eligible for Closure  
 Status Date: 06/09/2014  
 Lead Agency: SANTA ANA RWQCB (REGION 8)  
 Case Worker: TME  
 Local Agency: RIVERSIDE COUNTY LOP  
 RB Case Number: 083303387T  
 LOC Case Number: 9914962  
 File Location: Not reported  
 Potential Media Affect: Soil  
 Potential Contaminants of Concern: Gasoline  
 Site History: Not reported

Click here to access the California GeoTracker records for this facility:

**Contact:**

Global Id: T0606500577  
 Contact Type: Local Agency Caseworker  
 Contact Name: UNK  
 Organization Name: RIVERSIDE COUNTY LOP  
 Address: 3880 LEMON ST SUITE 200  
 City: RIVERSIDE  
 Email: Not reported  
 Phone Number: Not reported

Global Id: T0606500577  
 Contact Type: Regional Board Caseworker  
 Contact Name: TOM E. MBEKE-EKANEM  
 Organization Name: SANTA ANA RWQCB (REGION 8)  
 Address: 3737 MAIN STREET, SUITE 500  
 City: RIVERSIDE  
 Email: tmbeke-ekanem@waterboards.ca.gov  
 Phone Number: 9513202007

**Status History:**

Global Id: T0606500577  
 Status: Open - Eligible for Closure  
 Status Date: 06/09/2014

Global Id: T0606500577  
 Status: Open - Case Begin Date  
 Status Date: 02/05/1999

MAP FINDINGS

Map ID  
 Direction  
 Distance  
 Distance (ft.)Site

EDR ID Number  
 EPA ID Number

Database(s)

**MARSHMAN'S SERVICE (Continued)**

**U001576590**

Global Id: T0606500577  
 Status: Open - Site Assessment  
 Status Date: 02/25/1999

**Regulatory Activities:**

Global Id: T0606500577  
 Action Type: RESPONSE  
 Date: 03/28/2011  
 Action: Other Report / Document

Global Id: T0606500577  
 Action Type: ENFORCEMENT  
 Date: 09/08/2008  
 Action: Verbal Enforcement

Global Id: T0606500577  
 Action Type: ENFORCEMENT  
 Date: 03/22/2011  
 Action: File review

Global Id: T0606500577  
 Action Type: ENFORCEMENT  
 Date: 03/10/2009  
 Action: File review

Global Id: T0606500577  
 Action Type: Other  
 Date: 02/25/1999  
 Action: Leak Discovery

Global Id: T0606500577  
 Action Type: Other  
 Date: 02/05/1999  
 Action: Leak Stopped

Global Id: T0606500577  
 Action Type: ENFORCEMENT  
 Date: 05/15/2012  
 Action: File review

Global Id: T0606500577  
 Action Type: Other  
 Date: 03/08/1999  
 Action: Leak Reported

Global Id: T0606500577  
 Action Type: ENFORCEMENT  
 Date: 01/16/2007  
 Action: \* No Action

**LUST REG 8:**

Region: 8  
 County: Riverside  
 Regional Board: Santa Ana Region  
 Facility Status: Leak being confirmed

MAP FINDINGS

Map ID  
 Direction  
 Distance  
 Distance (ft.)Site

EDR ID Number  
 EPA ID Number

Database(s)

**MARSHMAN'S SERVICE (Continued)**

**U001576590**

|  |  |
|--|--|
| Case Number:                               | 083303387T   |
| Local Case Num:                            | 9914962  |
| Case Type:                                 | Soil only  |
| Substance:                                 | Gasoline   |
| Qty Leaked:                                | Not reported   |
| Abate Method:                              | Not reported   |
| Cross Street:                              | EUCALYPTUS   |
| Enf Type:                                  | Not reported   |
| Funding:                                   | Not reported   |
| How Discovered:                            | Tank Closure   |
| How Stopped:                               | Not reported   |
| Leak Cause:                                | UNK  |
| Leak Source:                               | UNK  |
| Global ID:                                 | T0606500577  |
| How Stopped Date:                          | 2/5/1999   |
| Enter Date:                                | 3/22/1999  |
| Date Confirmation of Leak Began:           | 2/25/1999  |
| Date Preliminary Assessment Began:         | Not reported   |
| Discover Date:                             | 2/25/1999  |
| Enforcement Date:                          | Not reported   |
| Close Date:                                | Not reported   |
| Date Prelim Assessment Workplan Submitted: | Not reported   |
| Date Pollution Characterization Began:     | Not reported   |
| Date Remediation Plan Submitted:           | Not reported   |
| Date Remedial Action Underway:             | Not reported   |
| Date Post Remedial Action Monitoring:      | Not reported   |
| Enter Date:                                | 3/22/1999  |
| GW Qualifies:                              | Not reported   |
| Soil Qualifies:                            | Not reported   |
| Operator:                                  | Not reported   |
| Facility Contact:                          | Not reported   |
| Interim:                                   | Not reported   |
| Oversite Program:                          | LUST   |
| Latitude:                                  | 33.9756672   |
| Longitude:                                 | -117.4724576   |
| MTBE Date:                                 | Not reported   |
| Max MTBE GW:                               | Not reported   |
| MTBE Concentration:                        | 0  |
| Max MTBE Soil:                             | Not reported   |
| MTBE Fuel:                                 | 1  |
| MTBE Tested:                               | Site NOT Tested for MTBE. Includes Unknown and Not Analyzed. |
| MTBE Class:                                | *  |
| Staff:                                     | TME  |
| Staff Initials:                            | UNK  |
| Lead Agency:                               | Local Agency   |
| Local Agency:                              | 33000L   |
| Hydr Basin #:                              | UPPER SANTA ANA VALL   |
| Beneficial:                                | Not reported   |
| Priority:                                  | Not reported   |
| Cleanup Fund Id:                           | Not reported   |
| Work Suspended:                            | Not reported   |
| Summary:                                   | Not reported   |

**RIVERSIDE CO. LUST:**

|              |           |
|--------------|-----------|
| Region:      | RIVERSIDE |
| Facility ID: | 9914962   |
| Employee:    | Winters   |



MAP FINDINGS

Map ID  
 Direction  
 Distance  
 Distance (ft.)Site

EDR ID Number

Database(s) EPA ID Number

**MARSHMAN'S SERVICE (Continued)**

**U001576590**

Site Closed: Referred to Water Board  
 Case Type: Soil only  
 Facility Status: 0

**HIST UST:**

Region: STATE  
 Facility ID: 00000035941  
 Facility Type: Gas Station  
 Other Type: Not reported  
 Contact Name: Not reported  
 Telephone: 7146859758  
 Owner Name: LLOYD MARSHMAN  
 Owner Address: 8665 LIMONITE AVE.  
 Owner City,St,Zip: RIVERSIDE, CA 92509  
 Total Tanks: 0005

Tank Num: 001  
 Container Num: 1  
 Year Installed: 1949  
 Tank Capacity: 00000550  
 Tank Used for: PRODUCT  
 Type of Fuel: UNLEADED  
 Container Construction Thickness: Not reported  
 Leak Detection: None

Tank Num: 002  
 Container Num: 2  
 Year Installed: 1949  
 Tank Capacity: 00000550  
 Tank Used for: PRODUCT  
 Type of Fuel: UNLEADED  
 Container Construction Thickness: Not reported  
 Leak Detection: None

Tank Num: 003  
 Container Num: 3  
 Year Installed: 1952  
 Tank Capacity: 00002000  
 Tank Used for: PRODUCT  
 Type of Fuel: PREMIUM  
 Container Construction Thickness: 3/16  
 Leak Detection: None

Tank Num: 004  
 Container Num: 4  
 Year Installed: 1965  
 Tank Capacity: 00002000  
 Tank Used for: PRODUCT  
 Type of Fuel: REGULAR  
 Container Construction Thickness: 3/16  
 Leak Detection: None

Tank Num: 005  
 Container Num: 5  
 Year Installed: 1965  
 Tank Capacity: 00002000  
 Tank Used for: PRODUCT

MAP FINDINGS

Map ID  
 Direction  
 Distance  
 Distance (ft.)Site

EDR ID Number  
 EPA ID Number

Database(s)

**MARSHMAN'S SERVICE (Continued)**

**U001576590**

Type of Fuel: UNLEADED  
 Container Construction Thickness: 3/16  
 Leak Detection: None

**SWEEPS UST:**

Status: Active  
 Comp Number: 35941  
 Number: 1  
 Board Of Equalization: 44-018202  
 Referral Date: 11-16-92  
 Action Date: 11-16-92  
 Created Date: 02-29-88  
 Owner Tank Id: 000691  
 SWRCB Tank Id: 33-000-035941-000001  
 Tank Status: A  
 Capacity: 550  
 Active Date: 11-16-92  
 Tank Use: M.V. FUEL  
 STG: P  
 Content: REG UNLEADED  
 Number Of Tanks: 5

Status: Active  
 Comp Number: 35941  
 Number: 1  
 Board Of Equalization: 44-018202  
 Referral Date: 11-16-92  
 Action Date: 11-16-92  
 Created Date: 02-29-88  
 Owner Tank Id: 000691  
 SWRCB Tank Id: 33-000-035941-000002  
 Tank Status: A  
 Capacity: 550  
 Active Date: 11-16-92  
 Tank Use: M.V. FUEL  
 STG: P  
 Content: REG UNLEADED  
 Number Of Tanks: Not reported

Status: Active  
 Comp Number: 35941  
 Number: 1  
 Board Of Equalization: 44-018202  
 Referral Date: 11-16-92  
 Action Date: 11-16-92  
 Created Date: 02-29-88  
 Owner Tank Id: 000691  
 SWRCB Tank Id: 33-000-035941-000003  
 Tank Status: A  
 Capacity: 2000  
 Active Date: 11-16-92  
 Tank Use: M.V. FUEL  
 STG: P  
 Content: REG UNLEADED  
 Number Of Tanks: Not reported

Status: Active

MAP FINDINGS

Map ID  
 Direction  
 Distance  
 Distance (ft.)Site

EDR ID Number  
 EPA ID Number

Database(s)

**MARSHMAN'S SERVICE (Continued)**

**U001576590**

Comp Number: 35941  
 Number: 1  
 Board Of Equalization: 44-018202  
 Referral Date: 11-16-92  
 Action Date: 11-16-92  
 Created Date: 02-29-88  
 Owner Tank Id: 000691  
 SWRCB Tank Id: 33-000-035941-000004  
 Tank Status: A  
 Capacity: 2000  
 Active Date: 11-16-92  
 Tank Use: M.V. FUEL  
 STG: P  
 Content: LEADED  
 Number Of Tanks: Not reported

Status: Active  
 Comp Number: 35941  
 Number: 1  
 Board Of Equalization: 44-018202  
 Referral Date: 11-16-92  
 Action Date: 11-16-92  
 Created Date: 02-29-88  
 Owner Tank Id: 000691  
 SWRCB Tank Id: 33-000-035941-000005  
 Tank Status: A  
 Capacity: 2000  
 Active Date: 11-16-92  
 Tank Use: M.V. FUEL  
 STG: P  
 Content: REG UNLEADED  
 Number Of Tanks: Not reported

73

**BRAKES PLUS  
 8665 LIMONITE AVE  
 RIVERSIDE, CA 92509**

**HAZNET S113122489  
 N/A**

HAZNET:  
 envid: S113122489  
 Year: 2002  
 GEPAID: CAL000260223  
 Contact: Michael Main  
 Telephone: 9517796964  
 Mailing Name: Not reported  
 Mailing Address: 6058 MISSION BLVD  
 Mailing City,St,Zip: RIVERSIDE, CA 92509  
 Gen County: Not reported  
 TSD EPA ID: CAD981696120  
 TSD County: Not reported  
 Waste Category: Waste oil and mixed oil  
 Disposal Method: Recycler  
 Tons: 0.25  
 Facility County: Riverside

MAP FINDINGS

Map ID Direction Distance Distance (ft.)Site Database(s) EPA ID Number EDR ID Number

73 MARSHMAN'S SERVICE HIST CORTESE S101619619  
 8665 CA FID UST N/A  
 RIVERSIDE, CA 92509

HIST CORTESE:  
 Region: CORTESE  
 Facility County Code: 33  
 Reg By: LTNKA  
 Reg Id: 083303387T

CA FID UST:  
 Facility ID: 33005702  
 Regulated By: UTNKA  
 Regulated ID: 00035941  
 Cortese Code: Not reported  
 SIC Code: Not reported  
 Facility Phone: 7146859758  
 Mail To: Not reported  
 Mailing Address: 8665 LIMONITE AVE  
 Mailing Address 2: Not reported  
 Mailing City,St,Zip: RIVERSIDE 92509  
 Contact: Not reported  
 Contact Phone: Not reported  
 DUNs Number: Not reported  
 NPDES Number: Not reported  
 EPA ID: Not reported  
 Comments: Not reported  
 Status: Active

73 HIGH DESERT OIL CO #596 HAZNET S113096279  
 8677 LIMONITE AVE N/A  
 PEDLEY, CA 92509

HAZNET:  
 envid: S113096279  
 Year: 2013  
 GEPAID: CAL000181585  
 Contact: JULIUS GAGUA/ADMIN SVCS MGR.  
 Telephone: 8056548084  
 Mailing Name: Not reported  
 Mailing Address: 3781 TELEGRAPH RD  
 Mailing City,St,Zip: VENTURA, CA 930030000  
 Gen County: Riverside  
 TSD EPA ID: CAD981696420  
 TSD County: Los Angeles  
 Waste Category: Not reported  
 Disposal Method: Storage, Bulking, And/Or Transfer Off Site--No Treatment/Reovery (H010-H129) Or (H131-H135)  
 Tons: 1.176  
 Facility County: Not reported

envid: S113096279  
 Year: 2013  
 GEPAID: CAL000181585  
 Contact: JULIUS GAGUA/ADMIN SVCS MGR.  
 Telephone: 8056548084  
 Mailing Name: Not reported  
 Mailing Address: 3781 TELEGRAPH RD  
 Mailing City,St,Zip: VENTURA, CA 930030000

MAP FINDINGS

Map ID  
 Direction  
 Distance  
 Distance (ft.)Site

EDR ID Number

Database(s) EPA ID Number

**HIGH DESERT OIL CO #596 (Continued)**

**S113096279**

Gen County: Riverside  
 TSD EPA ID: CAD981696420  
 TSD County: Los Angeles  
 Waste Category: Not reported  
 Disposal Method: Storage, Bulking, And/Or Transfer Off Site--No Treatment/Reovery  
 (H010-H129) Or (H131-H135)  
 Tons: 0.1  
 Facility County: Not reported

envid: S113096279  
 Year: 2013  
 GEPAID: CAL000181585  
 Contact: JULIUS GAGUA/ADMIN SVCS MGR.  
 Telephone: 8056548084  
 Mailing Name: Not reported  
 Mailing Address: 3781 TELEGRAPH RD  
 Mailing City,St,Zip: VENTURA, CA 930030000  
 Gen County: Riverside  
 TSD EPA ID: CAD008252405  
 TSD County: Los Angeles  
 Waste Category: Not reported  
 Disposal Method: Storage, Bulking, And/Or Transfer Off Site--No Treatment/Reovery  
 (H010-H129) Or (H131-H135)  
 Tons: 0.125  
 Facility County: Not reported

envid: S113096279  
 Year: 2012  
 GEPAID: CAL000181585  
 Contact: JULIUS GAGUA/ADMIN SVCS MGR.  
 Telephone: 8056548084  
 Mailing Name: Not reported  
 Mailing Address: 3781 TELEGRAPH RD  
 Mailing City,St,Zip: VENTURA, CA 930030000  
 Gen County: Riverside  
 TSD EPA ID: CAD981696420  
 TSD County: Los Angeles  
 Waste Category: Not reported  
 Disposal Method: Storage, Bulking, And/Or Transfer Off Site--No Treatment/Reovery  
 (H010-H129) Or (H131-H135)  
 Tons: 0.084  
 Facility County: Riverside

envid: S113096279  
 Year: 2012  
 GEPAID: CAL000181585  
 Contact: JULIUS GAGUA/ADMIN SVCS MGR.  
 Telephone: 8056548084  
 Mailing Name: Not reported  
 Mailing Address: 3781 TELEGRAPH RD  
 Mailing City,St,Zip: VENTURA, CA 930030000  
 Gen County: Riverside  
 TSD EPA ID: CAD981696420  
 TSD County: Los Angeles  
 Waste Category: Not reported  
 Disposal Method: Storage, Bulking, And/Or Transfer Off Site--No Treatment/Reovery  
 (H010-H129) Or (H131-H135)

MAP FINDINGS

Map ID  
 Direction  
 Distance  
 Distance (ft.)Site

EDR ID Number  
 Database(s)  
 EPA ID Number

**HIGH DESERT OIL CO #596 (Continued)**

**S113096279**

Tons: 0.0834  
 Facility County: Riverside

[Click this hyperlink](#) while viewing on your computer to access 27 additional CA\_HAZNET: record(s) in the EDR Site Report.

**73 HIGH DESERT OIL CO INC #596  
 8677 LIMONITE AVE  
 JURUPA VALLEY, CA 92509**

**UST U003914421  
 N/A**

UST:  
 Facility ID: 86  
 Permitting Agency: RIVERSIDE COUNTY  
 Latitude: 33.97567  
 Longitude: -117.4733

RIVERSIDE CO. UST:  
 Region: RIVERSIDE  
 Total Tanks: 5

**73 HIGH DESERT OIL CO INC #596  
 8677 LIMONITE AVE  
 RIVERSIDE, CA 92509**

**FINDS 1016420153  
 N/A**

FINDS:  
 Registry ID: 110055672044  
 Environmental Interest/Information System  
 STATE MASTER

**73 ARCO AM/PM HIGH DESERT OIL CO  
 8677 LIMONITE AVE  
 PEDLEY, CA 92509**

**CA FID UST S101589984  
 SWEEPS UST N/A**

CA FID UST:  
 Facility ID: 33002060  
 Regulated By: UTNKA  
 Regulated ID: Not reported  
 Cortese Code: Not reported  
 SIC Code: Not reported  
 Facility Phone: 7146859635  
 Mail To: Not reported  
 Mailing Address: P O BOX 1601  
 Mailing Address 2: Not reported  
 Mailing City,St,Zip: PEDLEY 92509  
 Contact: Not reported  
 Contact Phone: Not reported  
 DUNS Number: Not reported  
 NPDES Number: Not reported  
 EPA ID: Not reported  
 Comments: Not reported  
 Status: Active

MAP FINDINGS

Map ID  
 Direction  
 Distance  
 Distance (ft.)Site

EDR ID Number  
 EPA ID Number

Database(s)

**ARCO AM/PM HIGH DESERT OIL CO (Continued)**

**S101589984**

SWEEPS UST:

Status: Active  
 Comp Number: 1808  
 Number: 1  
 Board Of Equalization: Not reported  
 Referral Date: 07-15-92  
 Action Date: 07-15-92  
 Created Date: 07-15-92  
 Owner Tank Id: Not reported  
 SWRCB Tank Id: 33-000-001808-000001  
 Tank Status: A  
 Capacity: 12000  
 Active Date: 07-15-92  
 Tank Use: M.V. FUEL  
 STG: P  
 Content: REG UNLEADED  
 Number Of Tanks: 5

Status: Active  
 Comp Number: 1808  
 Number: 1  
 Board Of Equalization: Not reported  
 Referral Date: 07-15-92  
 Action Date: 07-15-92  
 Created Date: 07-15-92  
 Owner Tank Id: Not reported  
 SWRCB Tank Id: 33-000-001808-000002  
 Tank Status: A  
 Capacity: 12000  
 Active Date: 07-15-92  
 Tank Use: M.V. FUEL  
 STG: P  
 Content: REG UNLEADED  
 Number Of Tanks: Not reported

Status: Active  
 Comp Number: 1808  
 Number: 1  
 Board Of Equalization: Not reported  
 Referral Date: 07-15-92  
 Action Date: 07-15-92  
 Created Date: 07-15-92  
 Owner Tank Id: Not reported  
 SWRCB Tank Id: 33-000-001808-000003  
 Tank Status: A  
 Capacity: 12000  
 Active Date: 07-15-92  
 Tank Use: M.V. FUEL  
 STG: P  
 Content: REG UNLEADED  
 Number Of Tanks: Not reported

Status: Active  
 Comp Number: 1808  
 Number: 1  
 Board Of Equalization: Not reported  
 Referral Date: 07-15-92

MAP FINDINGS

Map ID  
 Direction  
 Distance  
 Distance (ft.)Site

EDR ID Number  
 EPA ID Number

Database(s)

**ARCO AM/PM HIGH DESERT OIL CO (Continued)**

**S101589984**

Action Date: 07-15-92  
 Created Date: 07-15-92  
 Owner Tank Id: Not reported  
 SWRCB Tank Id: 33-000-001808-000004  
 Tank Status: A  
 Capacity: 12000  
 Active Date: 07-15-92  
 Tank Use: M.V. FUEL  
 STG: P  
 Content: REG UNLEADED  
 Number Of Tanks: Not reported

Status: Active  
 Comp Number: 1808  
 Number: 1  
 Board Of Equalization: Not reported  
 Referral Date: 07-15-92  
 Action Date: 07-15-92  
 Created Date: 07-15-92  
 Owner Tank Id: Not reported  
 SWRCB Tank Id: 33-000-001808-000005  
 Tank Status: A  
 Capacity: 12000  
 Active Date: 07-15-92  
 Tank Use: M.V. FUEL  
 STG: P  
 Content: DIESEL  
 Number Of Tanks: Not reported

**74 ABD IRRIGATION EQUIPMENT CO.,  
 8444 LIMONITE AVE  
 RIVERSIDE, CA 92509**

**HIST UST U001576575  
 N/A**

HIST UST:  
 Region: STATE  
 Facility ID: 00000053967  
 Facility Type: Other  
 Other Type: IRRIGATION SUPPLIES  
 Contact Name: DON DAMERELL  
 Telephone: 7146851581  
 Owner Name: ABD IRRIGATION EQUIPMENT CO.,  
 Owner Address: 8444 LIMONITE AVE.  
 Owner City,St,Zip: RIVERSIDE, CA 92509  
 Total Tanks: 0002

Tank Num: 001  
 Container Num: 1  
 Year Installed: 1974  
 Tank Capacity: 00000500  
 Tank Used for: PRODUCT  
 Type of Fuel: REGULAR  
 Container Construction Thickness: Not reported  
 Leak Detection: None

Tank Num: 002  
 Container Num: 2  
 Year Installed: Not reported  
 Tank Capacity: 00000000



MAP FINDINGS

Map ID  
 Direction  
 Distance  
 Distance (ft.)Site

EDR ID Number  
 EPA ID Number

Database(s)

**ABD IRRIGATION EQUIPMENT CO., (Continued)**

**U001576575**

Tank Used for: PRODUCT  
 Type of Fuel: UNLEADED  
 Container Construction Thickness: Not reported  
 Leak Detection: None

75

EDR US Hist Auto Stat 1015657439  
 N/A

**8584 LIMONITE AVE  
 RIVERSIDE, CA 92509**

EDR Historical Auto Stations:

Name: ULTIMATE PERFORMANCE AUTO & TRUCK REPAIR SERVICE  
 Year: 1999  
 Address: 8584 LIMONITE AVE

Name: ULTIMATE PERFORMANCE AUTO & TRUCK REPAIR SERVICE  
 Year: 2000  
 Address: 8584 LIMONITE AVE

Name: ULTIMATE PRFRMNC AUTO & TRUCK  
 Year: 2004  
 Address: 8584 LIMONITE AVE

Name: ULTIMATE PERFORMANCE AUTO & TRUCK  
 Year: 2005  
 Address: 8584 LIMONITE AVE

Name: ULTIMATE PERFORMANCE AUTO & TRUCK  
 Year: 2006  
 Address: 8584 LIMONITE AVE

Name: ULTIMATE PERFORMANCE AUTO & TRUCK  
 Year: 2007  
 Address: 8584 LIMONITE AVE

Name: ULIMATE PERFORMANCE AUTO & TRUCK REP  
 Year: 2008  
 Address: 8584 LIMONITE AVE

Name: ULTIMATE PERFORMANCE AUTO & TRUCK  
 Year: 2009  
 Address: 8584 LIMONITE AVE

Name: ULTIMATE PERFORMANCE AUTO  
 Year: 2010  
 Address: 8584 LIMONITE AVE

Name: ULTIMATE PERFORMANCE AUTO & TRUCK RE  
 Year: 2011  
 Address: 8584 LIMONITE AVE

Name: ULTIMATE PRFMCE AUTO TRCK REPR  
 Year: 2012  
 Address: 8584 LIMONITE AVE

MAP FINDINGS

Map ID  
 Direction  
 Distance  
 Distance (ft.)Site

EDR ID Number  
 Database(s) EPA ID Number

**75**      **ULTIMATE PERFORMANCE**      **HAZNET**      **S113106637**  
**8584 LIMONITE AVE**  
**RIVERSIDE, CA 92509**      **N/A**

HAZNET:  
 envid: S113106637  
 Year: 1999  
 GEPAID: CAL000209361  
 Contact: HIRAM RODRIGEZ  
 Telephone: 9093608518  
 Mailing Name: Not reported  
 Mailing Address: 8584 LIMONITE AVE  
 Mailing City,St,Zip: RIVERSIDE, CA 925090000  
 Gen County: Not reported  
 TSD EPA ID: CAD099452708  
 TSD County: Not reported  
 Waste Category: Latex waste  
 Disposal Method: Recycler  
 Tons: .2293  
 Facility County: Riverside

envid: S113106637  
 Year: 1999  
 GEPAID: CAL000209361  
 Contact: HIRAM RODRIGEZ  
 Telephone: 9093608518  
 Mailing Name: Not reported  
 Mailing Address: 8584 LIMONITE AVE  
 Mailing City,St,Zip: RIVERSIDE, CA 925090000  
 Gen County: Not reported  
 TSD EPA ID: CAD099452708  
 TSD County: Not reported  
 Waste Category: Waste oil and mixed oil  
 Disposal Method: Recycler  
 Tons: .2293  
 Facility County: Riverside

**75**      **KEN BROWN**      **HAZNET**      **S112840152**  
**8584 LIMONITE AVENUE**  
**RIVERSIDE, CA 92509**      **N/A**

HAZNET:  
 envid: S112840152  
 Year: 1994  
 GEPAID: CAC000721256  
 Contact: KEN BROWN  
 Telephone: 0000000000  
 Mailing Name: Not reported  
 Mailing Address: 8584 LIMONITE AVENUE  
 Mailing City,St,Zip: RIVERSIDE, CA 925090000  
 Gen County: Not reported  
 TSD EPA ID: CAD982484933  
 TSD County: Not reported  
 Waste Category: Other empty containers 30 gallons or more  
 Disposal Method: Recycler  
 Tons: .1250  
 Facility County: Riverside

MAP FINDINGS

Map ID  
 Direction  
 Distance  
 Distance (ft.)Site

EDR ID Number  
 Database(s)  
 EPA ID Number

76 **8702 LIMONITE CT** **EDR US Hist Auto Stat** **1015660111**  
**RIVERSIDE, CA 92509** **N/A**

EDR Historical Auto Stations:  
 Name: KRAGEN AUTO PARTS  
 Year: 2003  
 Address: 8702 LIMONITE CT

76 **KRAGEN AUTO PARTS #769** **HAZNET** **S113092916**  
**8702 LIMONITE CT** **N/A**  
**RIVERSIDE, CA 92509**

HAZNET:  
 envid: S113092916  
 Year: 2012  
 GEPAID: CAL000176133  
 Contact: JOHN BOUNDS  
 Telephone: 4175204589  
 Mailing Name: Not reported  
 Mailing Address: 233 S PATTERSON AVE  
 Mailing City,St,Zip: SPRINGFIELD, MO 658020000  
 Gen County: Riverside  
 TSD EPA ID: INR000110197  
 TSD County: Not reported  
 Waste Category: Not reported  
 Disposal Method: Storage, Bulking, And/Or Transfer Off Site--No Treatment/Reovery (H010-H129) Or (H131-H135)  
 Tons: 0.017  
 Facility County: Riverside

envid: S113092916  
 Year: 2009  
 GEPAID: CAL000176133  
 Contact: BOB GILLESPIE/REG-ENV MGR  
 Telephone: 4178747257  
 Mailing Name: Not reported  
 Mailing Address: PO BOX 1156  
 Mailing City,St,Zip: SPRINGFIELD, MO 65801  
 Gen County: Not reported  
 TSD EPA ID: TXD077603371  
 TSD County: Not reported  
 Waste Category: Waste oil and mixed oil  
 Disposal Method: Fuel Blending Prior To Energy Recovery At Another Site  
 Tons: 0.075  
 Facility County: Riverside

envid: S113092916  
 Year: 2009  
 GEPAID: CAL000176133  
 Contact: BOB GILLESPIE/REG-ENV MGR  
 Telephone: 4178747257  
 Mailing Name: Not reported  
 Mailing Address: PO BOX 1156  
 Mailing City,St,Zip: SPRINGFIELD, MO 65801  
 Gen County: Not reported  
 TSD EPA ID: WIR000029751  
 TSD County: Not reported  
 Waste Category: Unspecified oil-containing waste  
 Disposal Method: Other Recovery Of Reclamation For Reuse Including Acid Regeneration,

MAP FINDINGS

Map ID  
 Direction  
 Distance  
 Distance (ft.)Site

EDR ID Number  
 EPA ID Number

Database(s)

**KRAGEN AUTO PARTS #769 (Continued)**

**S113092916**

Organics Recovery Ect  
 Tons: 0.1  
 Facility County: Riverside

envid: S113092916  
 Year: 2008  
 GEPAID: CAL000176133  
 Contact: BOB GILLESPIE/REG-ENV MGR  
 Telephone: 4178747257  
 Mailing Name: Not reported  
 Mailing Address: PO BOX 1156  
 Mailing City,St,Zip: SPRINGFIELD, MO 65801  
 Gen County: Not reported  
 TSD EPA ID: WIR000029751  
 TSD County: Not reported  
 Waste Category: Unspecified oil-containing waste  
 Disposal Method: Other Recovery Of Reclamation For Reuse Including Acid Regeneration,  
 Organics Recovery Ect  
 Tons: 0.0875  
 Facility County: Riverside

envid: S113092916  
 Year: 2008  
 GEPAID: CAL000176133  
 Contact: BOB GILLESPIE/REG-ENV MGR  
 Telephone: 4178747257  
 Mailing Name: Not reported  
 Mailing Address: PO BOX 1156  
 Mailing City,St,Zip: SPRINGFIELD, MO 65801  
 Gen County: Not reported  
 TSD EPA ID: TXD077603371  
 TSD County: Not reported  
 Waste Category: Waste oil and mixed oil  
 Disposal Method: Fuel Blending Prior To Energy Recovery At Another Site  
 Tons: 0.6675  
 Facility County: Riverside

[Click this hyperlink](#) while viewing on your computer to access  
 9 additional CA\_HAZNET: record(s) in the EDR Site Report.

77

EDR US Hist Auto Stat 1015661262  
 N/A

**8766 LIMONITE CT  
 RIVERSIDE, CA 92509**

EDR Historical Auto Stations:

Name: DALCAR AUTO REPAIR  
 Year: 2007  
 Address: 8766 LIMONITE CT

Name: DALCAR AUTO REPAIR  
 Year: 2008  
 Address: 8766 LIMONITE CT

Name: ALL CAR AUTO REPAIR  
 Year: 2010  
 Address: 8766 LIMONITE CT

Name: DALCAR AUTO REPAIR

MAP FINDINGS

Map ID  
 Direction  
 Distance  
 Distance (ft.)Site Database(s) EDR ID Number  
 EPA ID Number

(Continued)

1015661262

Year: 2011  
 Address: 8766 LIMONITE CT

Name: DALCAR AUTO REPAIR  
 Year: 2012  
 Address: 8766 LIMONITE CT

77 ALL CAR AUTO REPAIR  
 8766 LIMONITE CT  
 RIVERSIDE, CA 92509

HAZNET S113151604  
 N/A

HAZNET:

envid: S113151604  
 Year: 2009  
 GEPAID: CAL000329652  
 Contact: JOSE ASTORGA  
 Telephone: 9099002999  
 Mailing Name: Not reported  
 Mailing Address: 8766 LIMONITE CT  
 Mailing City,St,Zip: RIVERSIDE, CA 925095173  
 Gen County: Not reported  
 TSD EPA ID: AZR000501510  
 TSD County: Not reported  
 Waste Category: Aqueous solution with total organic residues less than 10 percent  
 Disposal Method: Storage, Bulking, And/Or Transfer Off Site--No Treatment/Reovery  
 (H010-H129) Or (H131-H135)  
 Tons: 0.231  
 Facility County: Riverside

77 DALCAR AUTO REPAIR  
 8766 LIMONITE CT  
 RIVERSIDE, CA 92509

HAZNET S113143043  
 N/A

HAZNET:

envid: S113143043  
 Year: 2008  
 GEPAID: CAL000307881  
 Contact: DALTON MASTROCOLLA  
 Telephone: 9518367007  
 Mailing Name: Not reported  
 Mailing Address: 2391 MAIN ST  
 Mailing City,St,Zip: RIVERSIDE, CA 925012216  
 Gen County: Not reported  
 TSD EPA ID: CAD093459485  
 TSD County: Not reported  
 Waste Category: Unspecified solvent mixture  
 Disposal Method: Not reported  
 Tons: 0.036  
 Facility County: Riverside

MAP FINDINGS

Map ID  
 Direction  
 Distance  
 Distance (ft.)Site

EDR ID Number  
 Database(s)  
 EPA ID Number

78 RIVERSIDE MEDICAL CLINIC P S L L C RCRA-SQG 1001967521  
 6250 CLAY ST FINDS CAR000070102  
 RIVERSIDE, CA 92509

RCRA-SQG:

Date form received by agency: 04/13/2000  
 Facility name: RIVERSIDE MEDICAL CLINIC P S L L C  
 Facility address: 6250 CLAY ST  
 RIVERSIDE, CA 92509  
 EPA ID: CAR000070102  
 Mailing address: 3660 ARLINGTON AVE  
 RIVERSIDE, CA 92506  
 Contact: KATHY THOMAS- PARSLEY  
 Contact address: 3660 ARLINGTON AVE  
 RIVERSIDE, CA 92506  
 Contact country: US  
 Contact telephone: (909) 782-3887  
 Contact email: Not reported  
 EPA Region: 09  
 Classification: Small Small Quantity Generator  
 Description: Handler: generates more than 100 and less than 1000 kg of hazardous waste during any calendar month and accumulates less than 6000 kg of hazardous waste at any time; or generates 100 kg or less of hazardous waste during any calendar month, and accumulates more than 1000 kg of hazardous waste at any time

Owner/Operator Summary:

Owner/operator name: RIVERSIDE CLINIC INVESTORS  
 Owner/operator address: 7150 BROCKTON AVE  
 RIVERSIDE, CA 92506  
 Owner/operator country: Not reported  
 Owner/operator telephone: (909) 782-3885  
 Legal status: Private  
 Owner/Operator Type: Owner  
 Owner/Op start date: Not reported  
 Owner/Op end date: Not reported

Handler Activities Summary:

U.S. importer of hazardous waste: No  
 Mixed waste (haz. and radioactive): No  
 Recycler of hazardous waste: No  
 Transporter of hazardous waste: No  
 Treater, storer or disposer of HW: No  
 Underground injection activity: No  
 On-site burner exemption: No  
 Furnace exemption: No  
 Used oil fuel burner: No  
 Used oil processor: No  
 User oil refiner: No  
 Used oil fuel marketer to burner: No  
 Used oil Specification marketer: No  
 Used oil transfer facility: No  
 Used oil transporter: No

. Waste code: D002  
 . Waste name: CORROSIVE WASTE

Violation Status: No violations found

MAP FINDINGS

|                |      |                           |
|----------------|------|---------------------------|
| Map ID         |      | EDR ID Number             |
| Direction      |      |                           |
| Distance       |      |                           |
| Distance (ft.) | Site | Database(s) EPA ID Number |

**RIVERSIDE MEDICAL CLINIC P S L L C (Continued)**

**1001967521**

FINDS:

Registry ID: 110002935021

Environmental Interest/Information System

California Hazardous Waste Tracking System - Datamart (HWTS-DATAMART) provides California with information on hazardous waste shipments for generators, transporters, and treatment, storage, and disposal facilities.

RCRAInfo is a national information system that supports the Resource Conservation and Recovery Act (RCRA) program through the tracking of events and activities related to facilities that generate, transport, and treat, store, or dispose of hazardous waste. RCRAInfo allows RCRA program staff to track the notification, permit, compliance, and corrective action activities required under RCRA.

78

**RIVERSIDE MEDICAL CLINIC  
6250 CLAY ST  
RIVERSIDE, CA 92509**

**HAZNET S113078955  
N/A**

HAZNET:

envid: S113078955  
 Year: 2009  
 GEPAID: CAL000143889  
 Contact: RONALD E. CONKLIN, SUPERVISOR  
 Telephone: 9096975678  
 Mailing Name: Not reported  
 Mailing Address: 6405 DAY ST  
 Mailing City,St,Zip: RIVERSIDE, CA 925070901  
 Gen County: Not reported  
 TSD EPA ID: CAD088504881  
 TSD County: Not reported  
 Waste Category: Off-specification, aged or surplus inorganics  
 Disposal Method: Storage, Bulking, And/Or Transfer Off Site--No Treatment/Reovery (H010-H129) Or (H131-H135)  
 Tons: 0.014  
 Facility County: Riverside

envid: S113078955  
 Year: 2009  
 GEPAID: CAL000143889  
 Contact: RONALD E. CONKLIN, SUPERVISOR  
 Telephone: 9096975678  
 Mailing Name: Not reported  
 Mailing Address: 6405 DAY ST  
 Mailing City,St,Zip: RIVERSIDE, CA 925070901  
 Gen County: Not reported  
 TSD EPA ID: CAD088504881  
 TSD County: Not reported  
 Waste Category: Other inorganic solid waste  
 Disposal Method: Storage, Bulking, And/Or Transfer Off Site--No Treatment/Reovery (H010-H129) Or (H131-H135)  
 Tons: 0.03  
 Facility County: Riverside

MAP FINDINGS

Map ID  
 Direction  
 Distance  
 Distance (ft.)Site

EDR ID Number  
 EPA ID Number

Database(s)

**RIVERSIDE MEDICAL CLINIC (Continued)**

**S113078955**

envid: S113078955  
 Year: 1998  
 GEPAID: CAL000143889  
 Contact: RIVERSIDE CLIIC INVESTORS IV  
 Telephone: 9097823774  
 Mailing Name: Not reported  
 Mailing Address: 6405 DAY ST  
 Mailing City,St,Zip: RIVERSIDE, CA 925070901  
 Gen County: Not reported  
 TSD EPA ID: CAL000051063  
 TSD County: Not reported  
 Waste Category: Metal sludge (Alkaline solution (pH >= 12.5) with metals)  
 Disposal Method: Recycler  
 Tons: .0417  
 Facility County: Riverside

envid: S113078955  
 Year: 1997  
 GEPAID: CAL000143889  
 Contact: RIVERSIDE CLIIC INVESTORS IV  
 Telephone: 9097823774  
 Mailing Name: Not reported  
 Mailing Address: 6405 DAY ST  
 Mailing City,St,Zip: RIVERSIDE, CA 925070901  
 Gen County: Not reported  
 TSD EPA ID: CAL000051063  
 TSD County: Not reported  
 Waste Category: Metal sludge (Alkaline solution (pH >= 12.5) with metals)  
 Disposal Method: Recycler  
 Tons: .0834  
 Facility County: Riverside

78

**RIVERSIDE MEDICAL CLINIC P S L L C  
 6250 CLAY ST  
 RIVERSIDE, CA 92509**

**HAZNET S113803374  
 N/A**

HAZNET:  
 envid: S113803374  
 Year: 2013  
 GEPAID: CAR000070102  
 Contact: RICK JIMENEZ  
 Telephone: 9517825145  
 Mailing Name: Not reported  
 Mailing Address: 3660 ARLINGTON AVE  
 Mailing City,St,Zip: RIVERSIDE, CA 925063912  
 Gen County: Riverside  
 TSD EPA ID: NVD980895338  
 TSD County: 99  
 Waste Category: Not reported  
 Disposal Method: Storage, Bulking, And/Or Transfer Off Site--No Treatment/Reovery  
 (H010-H129) Or (H131-H135)  
 Tons: 0.0275  
 Facility County: Not reported

envid: S113803374  
 Year: 2012  
 GEPAID: CAR000070102  
 Contact: RICK JIMENEZ



MAP FINDINGS

Map ID  
 Direction  
 Distance  
 Distance (ft.)Site

EDR ID Number  
 EPA ID Number

Database(s)

**RIVERSIDE MEDICAL CLINIC P S L L C (Continued)**

**S113803374**

Telephone: 9517825145  
 Mailing Name: Not reported  
 Mailing Address: 3660 ARLINGTON AVE  
 Mailing City,St,Zip: RIVERSIDE, CA 925060000  
 Gen County: Riverside  
 TSD EPA ID: CAD088504881  
 TSD County: Orange  
 Waste Category: Not reported  
 Disposal Method: Storage, Bulking, And/Or Transfer Off Site--No Treatment/Reovery (H010-H129) Or (H131-H135)  
 Tons: 0.0375  
 Facility County: Riverside

envid: S113803374  
 Year: 2012  
 GEPAID: CAR000070102  
 Contact: RICK JIMENEZ  
 Telephone: 9517825145  
 Mailing Name: Not reported  
 Mailing Address: 3660 ARLINGTON AVE  
 Mailing City,St,Zip: RIVERSIDE, CA 925060000  
 Gen County: Riverside  
 TSD EPA ID: CAD008364432  
 TSD County: Los Angeles  
 Waste Category: Not reported  
 Disposal Method: Storage, Bulking, And/Or Transfer Off Site--No Treatment/Reovery (H010-H129) Or (H131-H135)  
 Tons: 0.01668  
 Facility County: Riverside

79

**A.M. ORTEGA CONSTRUCTION INC.  
 6261 PEDLEY RD  
 PEDLEY, CA 92509**

**HAZNET S113796942  
 N/A**

HAZNET:  
 envid: S113796942  
 Year: 2012  
 GEPAID: CAL000265900  
 Contact: RONALD J. GOMEZ SAFETY ENGR  
 Telephone: 6193901988  
 Mailing Name: Not reported  
 Mailing Address: 10125 CHANNEL RD  
 Mailing City,St,Zip: LAKESIDE, CA 920400000  
 Gen County: Riverside  
 TSD EPA ID: TXD077603371  
 TSD County: 99  
 Waste Category: Not reported  
 Disposal Method: Storage, Bulking, And/Or Transfer Off Site--No Treatment/Reovery (H010-H129) Or (H131-H135)  
 Tons: 0.075  
 Facility County: Riverside

envid: S113796942  
 Year: 2012  
 GEPAID: CAL000265900  
 Contact: RONALD J. GOMEZ SAFETY ENGR  
 Telephone: 6193901988  
 Mailing Name: Not reported

MAP FINDINGS

Map ID  
 Direction  
 Distance  
 Distance (ft.)Site

EDR ID Number  
 EPA ID Number

Database(s)

**A.M. ORTEGA CONSTRUCTION INC. (Continued)**

**S113796942**

Mailing Address: 10125 CHANNEL RD  
 Mailing City,St,Zip: LAKESIDE, CA 920400000  
 Gen County: Riverside  
 TSD EPA ID: NVT330010000  
 TSD County: 99  
 Waste Category: Not reported  
 Disposal Method: Landfill Or Surface Impoundment That Will Be Closed As Landfill( To  
 Include On-Site Treatment And/Or Stabilization)  
 Tons: 0.05  
 Facility County: Riverside

80

**MEEKINS RENTAL  
 6293 PEDLEY RD  
 RIVERSIDE, CA 92509**

**HIST UST U001576593  
 N/A**

HIST UST:  
 Region: STATE  
 Facility ID: 00000043139  
 Facility Type: Other  
 Other Type: Not reported  
 Contact Name: CHARLES MEEKINS  
 Telephone: 7146856892  
 Owner Name: MEEKENS RENTAL  
 Owner Address: 6293 PEDLEY ROAD  
 Owner City,St,Zip: RIVERSIDE, CA 92509  
 Total Tanks: 0004

Tank Num: 001  
 Container Num: 2  
 Year Installed: Not reported  
 Tank Capacity: 00002000  
 Tank Used for: PRODUCT  
 Type of Fuel: DIESEL  
 Container Construction Thickness: Not reported  
 Leak Detection: Visual

Tank Num: 002  
 Container Num: 1  
 Year Installed: Not reported  
 Tank Capacity: 00002000  
 Tank Used for: PRODUCT  
 Type of Fuel: REGULAR  
 Container Construction Thickness: Not reported  
 Leak Detection: Visual, None

Tank Num: 003  
 Container Num: 4  
 Year Installed: 1978  
 Tank Capacity: 00008000  
 Tank Used for: PRODUCT  
 Type of Fuel: DIESEL  
 Container Construction Thickness: Not reported  
 Leak Detection: Visual, None

Tank Num: 004  
 Container Num: 3  
 Year Installed: 1978  
 Tank Capacity: 00008000

MAP FINDINGS

Map ID  
 Direction  
 Distance  
 Distance (ft.)Site

EDR ID Number  
 EPA ID Number

Database(s)

**MEEKINS RENTAL (Continued)**

**U001576593**

Tank Used for: PRODUCT  
 Type of Fuel: UNLEADED  
 Container Construction Thickness: Not reported  
 Leak Detection: Visual, None

80

**KRETSCHMAR & SMITH INC  
 6293 PEDLEY RD  
 RIVERSIDE, CA 92509**

**HAZNET S113089031  
 N/A**

HAZNET:

envid: S113089031  
 Year: 2007  
 GEPAID: CAL000169739  
 Contact: DONNA OLINGER  
 Telephone: 9093611405  
 Mailing Name: Not reported  
 Mailing Address: 6293 PEDLEY RD  
 Mailing City,St,Zip: RIVERSIDE, CA 925090000  
 Gen County: Not reported  
 TSD EPA ID: CAD981696420  
 TSD County: Not reported  
 Waste Category: Aqueous solution with total organic residues less than 10 percent  
 Disposal Method: Storage, Bulking, And/Or Transfer Off Site--No Treatment/Recovery  
 (H010-H129) Or (H131-H135)  
 Tons: 0.21  
 Facility County: Riverside

envid: S113089031  
 Year: 1997  
 GEPAID: CAL000169739  
 Contact: NORMAN KRETSCHMAR  
 Telephone: 9093611405  
 Mailing Name: Not reported  
 Mailing Address: 6293 PEDLEY RD  
 Mailing City,St,Zip: RIVERSIDE, CA 925090000  
 Gen County: Not reported  
 TSD EPA ID: CAD028409019  
 TSD County: Not reported  
 Waste Category: Off-specification, aged or surplus organics  
 Disposal Method: Not reported  
 Tons: .1250  
 Facility County: Riverside

envid: S113089031  
 Year: 1997  
 GEPAID: CAL000169739  
 Contact: NORMAN KRETSCHMAR  
 Telephone: 9093611405  
 Mailing Name: Not reported  
 Mailing Address: 6293 PEDLEY RD  
 Mailing City,St,Zip: RIVERSIDE, CA 925090000  
 Gen County: Not reported  
 TSD EPA ID: CAD028409019  
 TSD County: Not reported  
 Waste Category: Unspecified organic liquid mixture  
 Disposal Method: Transfer Station  
 Tons: .0458  
 Facility County: Riverside

MAP FINDINGS

Map ID  
 Direction  
 Distance  
 Distance (ft.)Site

EDR ID Number  
 EPA ID Number

Database(s)

**KRETSCHMAR & SMITH INC (Continued)**

**S113089031**

envid: S113089031  
 Year: 1997  
 GEPAID: CAL000169739  
 Contact: NORMAN KRETSCHMAR  
 Telephone: 9093611405  
 Mailing Name: Not reported  
 Mailing Address: 6293 PEDLEY RD  
 Mailing City,St,Zip: RIVERSIDE, CA 925090000  
 Gen County: Not reported  
 TSD EPA ID: CAD028409019  
 TSD County: Not reported  
 Waste Category: Off-specification, aged or surplus organics  
 Disposal Method: Transfer Station  
 Tons: 1.0425  
 Facility County: Riverside

envid: S113089031  
 Year: 1997  
 GEPAID: CAL000169739  
 Contact: NORMAN KRETSCHMAR  
 Telephone: 9093611405  
 Mailing Name: Not reported  
 Mailing Address: 6293 PEDLEY RD  
 Mailing City,St,Zip: RIVERSIDE, CA 925090000  
 Gen County: Not reported  
 TSD EPA ID: CAD028409019  
 TSD County: Not reported  
 Waste Category: Not reported  
 Disposal Method: Transfer Station  
 Tons: .0000  
 Facility County: Riverside

[Click this hyperlink](#) while viewing on your computer to access additional CA\_HAZNET: detail in the EDR Site Report.

**80 MEEKINS RENTAL  
 6293 PEDLEY RD  
 RIVERSIDE, CA 92509**

**CA FID UST S101619620  
 SWEEPS UST N/A**

CA FID UST:  
 Facility ID: 33001170  
 Regulated By: UTNKA  
 Regulated ID: 00043139  
 Cortese Code: Not reported  
 SIC Code: Not reported  
 Facility Phone: 7146856892  
 Mail To: Not reported  
 Mailing Address: 6293 PEDLEY RD  
 Mailing Address 2: Not reported  
 Mailing City,St,Zip: RIVERSIDE 92509  
 Contact: Not reported  
 Contact Phone: Not reported  
 DUNs Number: Not reported  
 NPDES Number: Not reported  
 EPA ID: Not reported  
 Comments: Not reported  
 Status: Active

MAP FINDINGS

Map ID  
 Direction  
 Distance  
 Distance (ft.)Site

EDR ID Number

Database(s) EPA ID Number

**MEEKINS RENTAL (Continued)**

**S101619620**

SWEEPS UST:

Status: Active  
 Comp Number: 43139  
 Number: 1  
 Board Of Equalization: 44-018251  
 Referral Date: 11-17-92  
 Action Date: 11-17-92  
 Created Date: 02-29-88  
 Owner Tank Id: 000145  
 SWRCB Tank Id: 33-000-043139-000001  
 Tank Status: A  
 Capacity: 2000  
 Active Date: 11-17-92  
 Tank Use: M.V. FUEL  
 STG: P  
 Content: DIESEL  
 Number Of Tanks: 4

Status: Active  
 Comp Number: 43139  
 Number: 1  
 Board Of Equalization: 44-018251  
 Referral Date: 11-17-92  
 Action Date: 11-17-92  
 Created Date: 02-29-88  
 Owner Tank Id: 000145  
 SWRCB Tank Id: 33-000-043139-000002  
 Tank Status: A  
 Capacity: 2000  
 Active Date: 11-17-92  
 Tank Use: M.V. FUEL  
 STG: P  
 Content: LEADED  
 Number Of Tanks: Not reported

Status: Active  
 Comp Number: 43139  
 Number: 1  
 Board Of Equalization: 44-018251  
 Referral Date: 11-17-92  
 Action Date: 11-17-92  
 Created Date: 02-29-88  
 Owner Tank Id: 000145  
 SWRCB Tank Id: 33-000-043139-000003  
 Tank Status: A  
 Capacity: 8000  
 Active Date: 11-17-92  
 Tank Use: M.V. FUEL  
 STG: P  
 Content: DIESEL  
 Number Of Tanks: Not reported

Status: Active  
 Comp Number: 43139  
 Number: 1  
 Board Of Equalization: 44-018251  
 Referral Date: 11-17-92

MAP FINDINGS

Map ID  
 Direction  
 Distance  
 Distance (ft.)Site

EDR ID Number  
 EPA ID Number

Database(s)

**MEEKINS RENTAL (Continued)**

**S101619620**

Action Date: 11-17-92  
 Created Date: 02-29-88  
 Owner Tank Id: 000145  
 SWRCB Tank Id: 33-000-043139-000004  
 Tank Status: A  
 Capacity: 8000  
 Active Date: 11-17-92  
 Tank Use: M.V. FUEL  
 STG: P  
 Content: REG UNLEADED  
 Number Of Tanks: Not reported

**80 MEEKINS RENTALS  
 6293 PEDLEY RD  
 RIVERSIDE, CA 92509**

**HAZNET S113025165  
 N/A**

HAZNET:  
 envid: S113025165  
 Year: 1993  
 GEPAID: CAL000010224  
 Contact: MEEKINS CHARLES  
 Telephone: 0000000000  
 Mailing Name: Not reported  
 Mailing Address: 6293 PEDLEY RD  
 Mailing City,St,Zip: RIVERSIDE, CA 925096002  
 Gen County: Not reported  
 TSD EPA ID: CAT080013352  
 TSD County: Not reported  
 Waste Category: Waste oil and mixed oil  
 Disposal Method: Recycler  
 Tons: 2.919  
 Facility County: Riverside

**80 DONALD DAMERELL  
 6291 PEDLEY RD  
 RIVERSIDE, CA 92509**

**HAZNET S117281733  
 N/A**

HAZNET:  
 envid: S117281733  
 Year: 2013  
 GEPAID: CAC002715252  
 Contact: JOHN M DAMERELL  
 Telephone: 8082831471  
 Mailing Name: Not reported  
 Mailing Address: 1129 LOWER MAIN ST STE 107  
 Mailing City,St,Zip: WAILUKU, HI 967932054  
 Gen County: Riverside  
 TSD EPA ID: CAD982444481  
 TSD County: San Bernardino  
 Waste Category: Not reported  
 Disposal Method: Storage, Bulking, And/Or Transfer Off Site--No Treatment/Reovery  
 (H010-H129) Or (H131-H135)  
 Tons: 0.35  
 Facility County: Not reported  
 envid: S117281733

MAP FINDINGS

Map ID  
 Direction  
 Distance  
 Distance (ft.)Site

EDR ID Number  
 EPA ID Number

Database(s)

**DONALD DAMERELL (Continued)**

**S117281733**

Year: 2013  
 GEPAID: CAC002715252  
 Contact: JOHN M DAMERELL  
 Telephone: 8082831471  
 Mailing Name: Not reported  
 Mailing Address: 1129 LOWER MAIN ST STE 107  
 Mailing City,St,Zip: WAILUKU, HI 967932054  
 Gen County: Riverside  
 TSD EPA ID: CAD982444481  
 TSD County: San Bernardino  
 Waste Category: Not reported  
 Disposal Method: Other Recovery Of Reclamation For Reuse Including Acid Regeneration,  
 Organics Recovery Ect  
 Tons: 0.03  
 Facility County: Not reported

envid: S117281733  
 Year: 2013  
 GEPAID: CAC002715252  
 Contact: JOHN M DAMERELL  
 Telephone: 8082831471  
 Mailing Name: Not reported  
 Mailing Address: 1129 LOWER MAIN ST STE 107  
 Mailing City,St,Zip: WAILUKU, HI 967932054  
 Gen County: Riverside  
 TSD EPA ID: CAD982444481  
 TSD County: San Bernardino  
 Waste Category: Not reported  
 Disposal Method: Storage, Bulking, And/Or Transfer Off Site--No Treatment/Reovery  
 (H010-H129) Or (H131-H135)  
 Tons: 0.1  
 Facility County: Not reported

envid: S117281733  
 Year: 2013  
 GEPAID: CAC002715252  
 Contact: JOHN M DAMERELL  
 Telephone: 8082831471  
 Mailing Name: Not reported  
 Mailing Address: 1129 LOWER MAIN ST STE 107  
 Mailing City,St,Zip: WAILUKU, HI 967932054  
 Gen County: Riverside  
 TSD EPA ID: CAD982444481  
 TSD County: San Bernardino  
 Waste Category: Not reported  
 Disposal Method: Storage, Bulking, And/Or Transfer Off Site--No Treatment/Reovery  
 (H010-H129) Or (H131-H135)  
 Tons: 1.9  
 Facility County: Not reported

MAP FINDINGS

Map ID  
 Direction  
 Distance  
 Distance (ft.)Site

EDR ID Number  
 Database(s) EPA ID Number

**81 RIVERSIDE MACHINE WORKS INC HAZNET S113041723**  
**6301 BALDWIN AVENUE N/A**  
**RIVERSIDE, CA 92509**

HAZNET:

envid: S113041723  
 Year: 2009  
 GEPAID: CAL000048869  
 Contact: KERRY TOWNSEND  
 Telephone: 9516857416  
 Mailing Name: Not reported  
 Mailing Address: 6301 BALDWIN AVE  
 Mailing City,St,Zip: RIVERSIDE, CA 925090000  
 Gen County: Not reported  
 TSD EPA ID: CAD980884183  
 TSD County: Not reported  
 Waste Category: Waste oil and mixed oil  
 Disposal Method: Storage, Bulking, And/Or Transfer Off Site--No Treatment/Reovery (H010-H129) Or (H131-H135)  
 Tons: 0.76  
 Facility County: Riverside

envid: S113041723  
 Year: 2005  
 GEPAID: CAL000048869  
 Contact: KERRY TOWNSEND  
 Telephone: --  
 Mailing Name: Not reported  
 Mailing Address: 6301 BALDWIN AVE  
 Mailing City,St,Zip: RIVERSIDE, CA 925090000  
 Gen County: Not reported  
 TSD EPA ID: CAD980884183  
 TSD County: Not reported  
 Waste Category: Unspecified organic liquid mixture  
 Disposal Method: Transfer Station  
 Tons: 0.12  
 Facility County: Riverside

envid: S113041723  
 Year: 2005  
 GEPAID: CAL000048869  
 Contact: KERRY TOWNSEND  
 Telephone: --  
 Mailing Name: Not reported  
 Mailing Address: 6301 BALDWIN AVE  
 Mailing City,St,Zip: RIVERSIDE, CA 925090000  
 Gen County: Not reported  
 TSD EPA ID: CAD980884183  
 TSD County: Not reported  
 Waste Category: Waste oil and mixed oil  
 Disposal Method: Transfer Station  
 Tons: 0.5  
 Facility County: Riverside

envid: S113041723  
 Year: 2004  
 GEPAID: CAL000048869  
 Contact: KERRY TOWNSEND  
 Telephone: --



MAP FINDINGS

Map ID  
 Direction  
 Distance  
 Distance (ft.)Site

EDR ID Number  
 EPA ID Number

Database(s)

**RIVERSIDE MACHINE WORKS INC (Continued)**

**S113041723**

Mailing Name: Not reported  
 Mailing Address: 6301 BALDWIN AVE  
 Mailing City,St,Zip: RIVERSIDE, CA 925090000  
 Gen County: Not reported  
 TSD EPA ID: CAT080033681  
 TSD County: Not reported  
 Waste Category: Other organic solids  
 Disposal Method: Recycler  
 Tons: 0.6  
 Facility County: Riverside

envid: S113041723  
 Year: 2004  
 GEPAID: CAL000048869  
 Contact: KERRY TOWNSEND  
 Telephone: --  
 Mailing Name: Not reported  
 Mailing Address: 6301 BALDWIN AVE  
 Mailing City,St,Zip: RIVERSIDE, CA 925090000  
 Gen County: Not reported  
 TSD EPA ID: IND000646943  
 TSD County: Not reported  
 Waste Category: Unspecified solvent mixture  
 Disposal Method: Not reported  
 Tons: 0.37  
 Facility County: Riverside

[Click this hyperlink](#) while viewing on your computer to access  
 11 additional CA\_HAZNET: record(s) in the EDR Site Report.

**81      SOUTHWEST PAINTING CORPOR  
 6251 BALDWIN  
 RIVERDALE, CA 92509**

**HIST CORTESE    S105025843  
 LUST                N/A**

HIST CORTESE:  
 Region: CORTESE  
 Facility County Code: 33  
 Reg By: LTNKA  
 Reg Id: 083300383T

LUST:  
 Region: STATE  
 Global Id: T0606500041  
 Latitude: 33.975084  
 Longitude: -117.467227  
 Case Type: LUST Cleanup Site  
 Status: Completed - Case Closed  
 Status Date: 04/04/1989  
 Lead Agency: RIVERSIDE COUNTY LOP  
 Case Worker: UNK  
 Local Agency: RIVERSIDE COUNTY LOP  
 RB Case Number: 083300383T  
 LOC Case Number: Not reported  
 File Location: Not reported  
 Potential Media Affect: Soil  
 Potential Contaminants of Concern: Gasoline  
 Site History: Not reported

MAP FINDINGS

Map ID  
 Direction  
 Distance  
 Distance (ft.)Site

EDR ID Number  
 EPA ID Number

Database(s)

**SOUTHWEST PAINTING CORPOR (Continued)**

**S105025843**

Click here to access the California GeoTracker records for this facility:

**Contact:**

Global Id: T0606500041  
 Contact Type: Local Agency Caseworker  
 Contact Name: UNK  
 Organization Name: RIVERSIDE COUNTY LOP  
 Address: 3880 LEMON ST SUITE 200  
 City: RIVERSIDE  
 Email: Not reported  
 Phone Number: Not reported

Global Id: T0606500041  
 Contact Type: Regional Board Caseworker  
 Contact Name: PATRICIA HANNON  
 Organization Name: SANTA ANA RWQCB (REGION 8)  
 Address: 3737 MAIN STREET, SUITE 500  
 City: RIVERSIDE  
 Email: phannon@waterboards.ca.gov  
 Phone Number: Not reported

**Status History:**

Global Id: T0606500041  
 Status: Open - Case Begin Date  
 Status Date: 09/17/1986

Global Id: T0606500041  
 Status: Completed - Case Closed  
 Status Date: 04/04/1989

Global Id: T0606500041  
 Status: Open - Site Assessment  
 Status Date: 09/17/1986

**Regulatory Activities:**

Global Id: T0606500041  
 Action Type: ENFORCEMENT  
 Date: 04/04/1989  
 Action: Closure/No Further Action Letter

Global Id: T0606500041  
 Action Type: Other  
 Date: 09/17/1986  
 Action: Leak Reported

81

**SOUTHWEST PAINTING CORPORATION  
 6251 BALDWIN AVE  
 RIVERSIDE, CA 92519**

**HIST UST U001576686  
 N/A**

**HIST UST:**

Region: STATE  
 Facility ID: 00000066499  
 Facility Type: Other  
 Other Type: PAINTING CONTRACTOR  
 Contact Name: GEORGE M. LUKAS

MAP FINDINGS

Map ID  
 Direction  
 Distance  
 Distance (ft.)Site

EDR ID Number  
 EPA ID Number

Database(s)

**SOUTHWEST PAINTING CORPORATION (Continued)**

**U001576686**

Telephone: 7146857411  
 Owner Name: SOUTHWEST PAINTING CORPORATION  
 Owner Address: 6251 BALDWIN AVENUE  
 Owner City,St,Zip: RIVERSIDE, CA 92519  
 Total Tanks: 0002

Tank Num: 001  
 Container Num: #2  
 Year Installed: 1959  
 Tank Capacity: 00001000  
 Tank Used for: WASTE  
 Type of Fuel: 1  
 Container Construction Thickness: X  
 Leak Detection: Stock Inventor

Tank Num: 002  
 Container Num: #1  
 Year Installed: 1959  
 Tank Capacity: 00001000  
 Tank Used for: PRODUCT  
 Type of Fuel: Not reported  
 Container Construction Thickness: Not reported  
 Leak Detection: Stock Inventor

**81 SOUTHWEST PAINTING CORPORATION  
 6251 BALDWIN AVENUE  
 RIVERSIDE, CA**

**RGA LUST S114694478  
 N/A**

RGA LUST:

1992 SOUTHWEST PAINTING CORPORATION 6251 BALDWIN AVENUE

**81 SOUTHWEST PAINTING CORPORATION  
 6251 BALDWIN AVE  
 PEDLEY, CA 92509**

**LUST S102437926  
 N/A**

LUST REG 8:

Region: 8  
 County: Riverside  
 Regional Board: Santa Ana Region  
 Facility Status: Case Closed  
 Case Number: 083300383T  
 Local Case Num: Not reported  
 Case Type: Soil only  
 Substance: Gasoline  
 Qty Leaked: Not reported  
 Abate Method: Not reported  
 Cross Street: LIMONITE  
 Enf Type: CLOS  
 Funding: Not reported  
 How Discovered: Not reported  
 How Stopped: Not reported  
 Leak Cause: Not reported  
 Leak Source: Not reported

MAP FINDINGS

Map ID  
 Direction  
 Distance  
 Distance (ft.)Site

EDR ID Number  
 EPA ID Number

Database(s)

**SOUTHWEST PAINTING CORPORATION (Continued)**

**S102437926**

|  |   |
|--|---|
| Global ID:                                 | T0606500041   |
| How Stopped Date:                          | Not reported  |
| Enter Date:                                | 5/20/1987   |
| Date Confirmation of Leak Began:           | Not reported  |
| Date Preliminary Assessment Began:         | Not reported  |
| Discover Date:                             | Not reported  |
| Enforcement Date:                          | Not reported  |
| Close Date:                                | 4/4/1989  |
| Date Prelim Assessment Workplan Submitted: | Not reported  |
| Date Pollution Characterization Began:     | 9/17/1986   |
| Date Remediation Plan Submitted:           | Not reported  |
| Date Remedial Action Underway:             | Not reported  |
| Date Post Remedial Action Monitoring:      | Not reported  |
| Enter Date:                                | 5/20/1987   |
| GW Qualifies:                              | Not reported  |
| Soil Qualifies:                            | Not reported  |
| Operator:                                  | Not reported  |
| Facility Contact:                          | Not reported  |
| Interim:                                   | Not reported  |
| Oversite Program:                          | LUST  |
| Latitude:                                  | 33.9749772  |
| Longitude:                                 | -117.4670004  |
| MTBE Date:                                 | Not reported  |
| Max MTBE GW:                               | Not reported  |
| MTBE Concentration:                        | 0   |
| Max MTBE Soil:                             | Not reported  |
| MTBE Fuel:                                 | 1   |
| MTBE Tested:                               | Site NOT Tested for MTBE.Includes Unknown and Not Analyzed. |
| MTBE Class:                                | *   |
| Staff:                                     | PAH   |
| Staff Initials:                            | UNK   |
| Lead Agency:                               | Local Agency  |
| Local Agency:                              | 33000L  |
| Hydr Basin #:                              | UNNAMED BASIN   |
| Beneficial:                                | Not reported  |
| Priority:                                  | Not reported  |
| Cleanup Fund Id:                           | Not reported  |
| Work Suspended:                            | Not reported  |
| Summary:                                   | Not reported  |

82

**6303 EUCALYPTUS STREET  
 PEDLEY, CA 92507**

**CDL S107535473  
 N/A**

CDL:  
 Facility ID: 199705051  
 Date: 05/12/1997  
 Lab Type: Illegal Drug Lab (L) - location where an illegal drug lab was operated or drug lab equipment and/or materials were stored.

MAP FINDINGS

Map ID  
 Direction  
 Distance  
 Distance (ft.)Site

EDR ID Number

Database(s) EPA ID Number

**83 ARTISTIC MAINTENANCE INC  
 8675 63RD ST  
 RIVERSIDE, CA 92509**

**HAZNET S113149358  
 N/A**

HAZNET:

envid: S113149358  
 Year: 2013  
 GEPAID: CAL000323779  
 Contact: MONICO SANCHEZ  
 Telephone: 9516851112  
 Mailing Name: Not reported  
 Mailing Address: PO BOX 1569  
 Mailing City,St,Zip: LAKE FOREST, CA 926099569  
 Gen County: Riverside  
 TSD EPA ID: CAT000613893  
 TSD County: Los Angeles  
 Waste Category: Not reported  
 Disposal Method: Storage, Bulking, And/Or Transfer Off Site--No Treatment/Reovery (H010-H129) Or (H131-H135)  
 Tons: 0.0625  
 Facility County: Not reported

envid: S113149358  
 Year: 2012  
 GEPAID: CAL000323779  
 Contact: MONICO SANCHEZ  
 Telephone: 9516851112  
 Mailing Name: Not reported  
 Mailing Address: PO BOX 1569  
 Mailing City,St,Zip: LAKE FOREST, CA 926099569  
 Gen County: Riverside  
 TSD EPA ID: CAT000613893  
 TSD County: Los Angeles  
 Waste Category: Not reported  
 Disposal Method: Storage, Bulking, And/Or Transfer Off Site--No Treatment/Reovery (H010-H129) Or (H131-H135)  
 Tons: 0.04  
 Facility County: Riverside

envid: S113149358  
 Year: 2011  
 GEPAID: CAL000323779  
 Contact: MONICO SANCHEZ  
 Telephone: 9516851112  
 Mailing Name: Not reported  
 Mailing Address: PO BOX 1569  
 Mailing City,St,Zip: LAKE FOREST, CA 926099569  
 Gen County: Not reported  
 TSD EPA ID: CAT000613893  
 TSD County: Not reported  
 Waste Category: Unspecified solvent mixture  
 Disposal Method: Storage, Bulking, And/Or Transfer Off Site--No Treatment/Reovery (H010-H129) Or (H131-H135)  
 Tons: 0.041  
 Facility County: Riverside

envid: S113149358  
 Year: 2011  
 GEPAID: CAL000323779

MAP FINDINGS

Map ID  
 Direction  
 Distance  
 Distance (ft.)Site

EDR ID Number  
 EPA ID Number

Database(s)

**ARTISTIC MAINTENANCE INC (Continued)**

**S113149358**

Contact: MONICO SANCHEZ  
 Telephone: 9516851112  
 Mailing Name: Not reported  
 Mailing Address: PO BOX 1569  
 Mailing City,St,Zip: LAKE FOREST, CA 926099569  
 Gen County: Not reported  
 TSD EPA ID: TXD077603371  
 TSD County: Not reported  
 Waste Category: Unspecified solvent mixture  
 Disposal Method: Fuel Blending Prior To Energy Recovery At Another Site  
 Tons: 0.0275  
 Facility County: Riverside

envid: S113149358  
 Year: 2010  
 GEPAID: CAL000323779  
 Contact: MONICO SANCHEZ  
 Telephone: 9516851112  
 Mailing Name: Not reported  
 Mailing Address: PO BOX 1569  
 Mailing City,St,Zip: LAKE FOREST, CA 926099569  
 Gen County: Not reported  
 TSD EPA ID: TXD077603371  
 TSD County: Not reported  
 Waste Category: Unspecified solvent mixture  
 Disposal Method: Fuel Blending Prior To Energy Recovery At Another Site  
 Tons: 0.025  
 Facility County: Riverside

[Click this hyperlink](#) while viewing on your computer to access  
 2 additional CA\_HAZNET: record(s) in the EDR Site Report.

84

**ALCORN FENCE COMPANY  
 6445 OLD PEDLEY RD  
 RIVERSIDE, CA 92509**

**CA FID UST S101619616  
 SWEEPS UST N/A**

CA FID UST:  
 Facility ID: 33007131  
 Regulated By: UTNKA  
 Regulated ID: 00060574  
 Cortese Code: Not reported  
 SIC Code: Not reported  
 Facility Phone: 7146856871  
 Mail To: Not reported  
 Mailing Address: P O BOX 3274  
 Mailing Address 2: Not reported  
 Mailing City,St,Zip: RIVERSIDE 92509  
 Contact: Not reported  
 Contact Phone: Not reported  
 DUNS Number: Not reported  
 NPDES Number: Not reported  
 EPA ID: Not reported  
 Comments: Not reported  
 Status: Active

SWEEPS UST:  
 Status: Active

MAP FINDINGS

Map ID  
 Direction  
 Distance  
 Distance (ft.)Site

EDR ID Number  
 EPA ID Number

Database(s)

**ALCORN FENCE COMPANY (Continued)**

**S101619616**

Comp Number: 60574  
 Number: 1  
 Board Of Equalization: 44-010961  
 Referral Date: 10-19-92  
 Action Date: 10-19-92  
 Created Date: 02-29-88  
 Owner Tank Id: 00060  
 SWRCB Tank Id: 33-000-060574-000001  
 Tank Status: A  
 Capacity: 8000  
 Active Date: 10-19-92  
 Tank Use: M.V. FUEL  
 STG: P  
 Content: REG UNLEADED  
 Number Of Tanks: 1

84

**ALCORN FENCE COMPANY  
 6445 OLD PEDLEY ROAD  
 RIVERSIDE, CA 92509**

**HIST UST U001576576  
 N/A**

HIST UST:  
 Region: STATE  
 Facility ID: 00000060574  
 Facility Type: Other  
 Other Type: CONTRACTOR  
 Contact Name: TEX DONALDSON  
 Telephone: 7146855871  
 Owner Name: ALCORN FENCE COMPANY  
 Owner Address: 9901 GLENOAKS BOULEVARD  
 Owner City,St,Zip: SUN VALLEY, CA 91352  
 Total Tanks: 0001

Tank Num: 001  
 Container Num: 3  
 Year Installed: Not reported  
 Tank Capacity: 00008000  
 Tank Used for: PRODUCT  
 Type of Fuel: UNLEADED  
 Container Construction Thickness: Not reported  
 Leak Detection: None

85

**6341 CANDLELIGHT DR  
 JURUPA, CA 92509**

**CDL S107535502  
 N/A**

CDL:  
 Facility ID: 200106056  
 Date: 06/10/2001  
 Lab Type: Illegal Drug Lab (L) - location where an illegal drug lab was operated or drug lab equipment and/or materials were stored.

MAP FINDINGS

Map ID  
 Direction  
 Distance  
 Distance (ft.)Site

EDR ID Number  
 Database(s) EPA ID Number

**86      ALCORN FENCE COMPANY      HAZNET      S113098126**  
**6445 PEDLEY RD      N/A**  
**RIVERSIDE, CA 92509**

HAZNET:  
 envid:                    S113098126  
 Year:                    1997  
 GEPAID:                CAL000187611  
 Contact:                GREG ERICKSON - PRESIDENT  
 Telephone:              9096855871  
 Mailing Name:          Not reported  
 Mailing Address:        PO BOX 3279  
 Mailing City,St,Zip:    RIVERSIDE, CA 925090000  
 Gen County:            Not reported  
 TSD EPA ID:            CAT080013352  
 TSD County:            Not reported  
 Waste Category:        Unspecified oil-containing waste  
 Disposal Method:       Recycler  
 Tons:                    .5838  
 Facility County:        Riverside

**86      ALCORN FENCE CO      UST      U003802016**  
**6445 PEDLEY RD      N/A**  
**JURUPA VALLEY, CA 92509**

UST:  
 Facility ID:              15  
 Permitting Agency:     RIVERSIDE COUNTY  
 Latitude:                33.974683  
 Longitude:               -117.46609

RIVERSIDE CO. UST:  
 Region:                  RIVERSIDE  
 Total Tanks:            1

**86      ALCORN FENCE COMPANY      HAZNET      S113078794**  
**6445 PEDLEY ROAD      N/A**  
**RIVERSIDE, CA 92509**

HAZNET:  
 envid:                    S113078794  
 Year:                    2004  
 GEPAID:                CAL000143610  
 Contact:                VICTOR THIBEAULT  
 Telephone:              3238751342  
 Mailing Name:          Not reported  
 Mailing Address:        PO BOX 3279  
 Mailing City,St,Zip:    RIVERSIDE, CA 925093279  
 Gen County:            Not reported  
 TSD EPA ID:            CAT080025711  
 TSD County:            Not reported  
 Waste Category:        Waste oil and mixed oil  
 Disposal Method:       Transfer Station  
 Tons:                    5.96  
 Facility County:        Riverside

envid:                    S113078794  
 Year:                    2002



MAP FINDINGS

Map ID  
 Direction  
 Distance  
 Distance (ft.)Site

EDR ID Number  
 EPA ID Number

Database(s)

**ALCORN FENCE COMPANY (Continued)**

**S113078794**

GEPaid: CAL000143610  
 Contact: VICTOR THIBEAULT  
 Telephone: 3238751342  
 Mailing Name: Not reported  
 Mailing Address: PO BOX 3279  
 Mailing City,St,Zip: RIVERSIDE, CA 925093279  
 Gen County: Not reported  
 TSD EPA ID: CAT080025711  
 TSD County: Not reported  
 Waste Category: Waste oil and mixed oil  
 Disposal Method: Transfer Station  
 Tons: 8.13  
 Facility County: Riverside

envid: S113078794  
 Year: 2001  
 GEPaid: CAL000143610  
 Contact: VICTOR THIBEAULT  
 Telephone: 3238751342  
 Mailing Name: Not reported  
 Mailing Address: PO BOX 3279  
 Mailing City,St,Zip: RIVERSIDE, CA 925093279  
 Gen County: Not reported  
 TSD EPA ID: CAT000613927  
 TSD County: Not reported  
 Waste Category: Aqueous solution with total organic residues less than 10 percent  
 Disposal Method: Transfer Station  
 Tons: 0.2  
 Facility County: Riverside

87

EDR US Hist Auto Stat 1015629355  
 N/A

**7686 HIGH PRAIRIE TRL  
 RIVERSIDE, CA 92509**

EDR Historical Auto Stations:

Name: AUTO MILE ACCESS  
 Year: 2008  
 Address: 7686 HIGH PRAIRIE TRL

Name: AUTO MILE ACCESS  
 Year: 2009  
 Address: 7686 HIGH PRAIRIE TRL

88

**HUD INTOWN PROPERTIES  
 7460 CANDLELIGHT DR  
 RIVERSIDE, CA 92509**

HAZNET S112896357  
 N/A

HAZNET:  
 envid: S112896357  
 Year: 1998  
 GEPaid: CAC001501736  
 Contact: HUD  
 Telephone: 0000000000  
 Mailing Name: Not reported  
 Mailing Address: 6850 BROCKTON AVE # 215  
 Mailing City,St,Zip: RIVERSIDE, CA 925060000

MAP FINDINGS

Map ID  
 Direction  
 Distance  
 Distance (ft.)Site

EDR ID Number  
 EPA ID Number

Database(s)

**HUD INTOWN PROPERTIES (Continued)**

**S112896357**

Gen County: Not reported  
 TSD EPA ID: CAD028409019  
 TSD County: Not reported  
 Waste Category: Household waste  
 Disposal Method: Transfer Station  
 Tons: .1000  
 Facility County: Riverside

89

**WHEELER PAVING INC  
 8432 63RD AVE  
 RIVERSIDE, CA 92509**

**HAZNET S113135008  
 N/A**

HAZNET:

envid: S113135008  
 Year: 2007  
 GEPAID: CAL000288911  
 Contact: BRUCE WHEELER  
 Telephone: 9516857283  
 Mailing Name: Not reported  
 Mailing Address: 8432 63RD AVE  
 Mailing City,St,Zip: RIVERSIDE, CA 925090000  
 Gen County: Not reported  
 TSD EPA ID: CAD982444481  
 TSD County: Not reported  
 Waste Category: Waste oil and mixed oil  
 Disposal Method: Storage, Bulking, And/Or Transfer Off Site--No Treatment/Reovery  
 (H010-H129) Or (H131-H135)  
 Tons: 1.9  
 Facility County: Riverside

envid: S113135008  
 Year: 2006  
 GEPAID: CAL000288911  
 Contact: BRUCE WHEELER  
 Telephone: 9516857283  
 Mailing Name: Not reported  
 Mailing Address: 8432 63RD AVE  
 Mailing City,St,Zip: RIVERSIDE, CA 92509  
 Gen County: Not reported  
 TSD EPA ID: CAD982444481  
 TSD County: Not reported  
 Waste Category: Waste oil and mixed oil  
 Disposal Method: Storage, Bulking, And/Or Transfer Off Site--No Treatment/Reovery  
 (H010-H129) Or (H131-H135)  
 Tons: 1.25  
 Facility County: Riverside

envid: S113135008  
 Year: 2005  
 GEPAID: CAL000288911  
 Contact: BRUCE WHEELER  
 Telephone: 9516857283  
 Mailing Name: Not reported  
 Mailing Address: 8432 63RD AVE  
 Mailing City,St,Zip: RIVERSIDE, CA 92509  
 Gen County: Not reported  
 TSD EPA ID: CAD982444481  
 TSD County: Not reported

MAP FINDINGS

Map ID  
 Direction  
 Distance  
 Distance (ft.)Site

EDR ID Number  
 Database(s)  
 EPA ID Number

**WHEELER PAVING INC (Continued)**

**S113135008**

Waste Category: Waste oil and mixed oil  
 Disposal Method: Recycler  
 Tons: 0.62  
 Facility County: Riverside

**90 HUD IN TOWN PROPERTIES  
 6617 THUNDER BAY TRIAL  
 RIVERSIDE, CA 92509**

**HAZNET S112877776  
 N/A**

HAZNET:  
 envid: S112877776  
 Year: 1997  
 GEPAID: CAC001249296  
 Contact: HUD  
 Telephone: 0000000000  
 Mailing Name: Not reported  
 Mailing Address: 6850 BROCTON AVE #215  
 Mailing City,St,Zip: RIVERSIDE, CA 926060000  
 Gen County: Not reported  
 TSD EPA ID: CAD000088252  
 TSD County: Not reported  
 Waste Category: Household waste  
 Disposal Method: Transfer Station  
 Tons: .4870  
 Facility County: Riverside

**91 JOHN STEELES MITH  
 8368 63RD ST  
 RIVERSIDE, CA 92509**

**HAZNET S112954789  
 N/A**

HAZNET:  
 envid: S112954789  
 Year: 2006  
 GEPAID: CAC002605739  
 Contact: JOHN  
 Telephone: 6263917391  
 Mailing Name: Not reported  
 Mailing Address: 1125 EL SUR AVE  
 Mailing City,St,Zip: ARCADIA, CA 91006  
 Gen County: Not reported  
 TSD EPA ID: AZD009015389  
 TSD County: Not reported  
 Waste Category: Unspecified solvent mixture  
 Disposal Method: Recycler  
 Tons: 0.25  
 Facility County: Riverside

envid: S112954789  
 Year: 2006  
 GEPAID: CAC002605739  
 Contact: JOHN  
 Telephone: 6263917391  
 Mailing Name: Not reported  
 Mailing Address: 1125 EL SUR AVE  
 Mailing City,St,Zip: ARCADIA, CA 91006  
 Gen County: Not reported

MAP FINDINGS

Map ID  
 Direction  
 Distance  
 Distance (ft.)Site

EDR ID Number  
 EPA ID Number

Database(s)

**JOHN STEELES MITH (Continued)**

**S112954789**

TSD EPA ID: CAD099452708  
 TSD County: Not reported  
 Waste Category: Waste oil and mixed oil  
 Disposal Method: Recycler  
 Tons: 0.97  
 Facility County: Riverside

92

**CORNER OF PEDLEY ROAD/63RD AVENUE  
 PEDLEY, CA 92509**

**CDL S107538176  
 N/A**

CDL:  
 Facility ID: 199703121  
 Date: 03/27/1997  
 Lab Type: Abandoned Drug Lab Waste (A) - location away from an actual illegal drug lab where drug lab waste and/or equipment were abandoned.

93

**7946 LINARES AVE  
 RIVERSIDE, CA 92509**

**EDR US Hist Auto Stat 1015635362  
 N/A**

EDR Historical Auto Stations:  
 Name: JG MOBILE MECHANIC  
 Year: 2007  
 Address: 7946 LINARES AVE  
  
 Name: JG MOBILE MECHANIC  
 Year: 2008  
 Address: 7946 LINARES AVE  
  
 Name: JG MOBILE MECHANIC  
 Year: 2009  
 Address: 7946 LINARES AVE

94

**GREAT WESTERN BANK  
 6619 PEDLEY RD  
 RIVERSIDE, CA 92509**

**HAZNET S113172722  
 N/A**

HAZNET:  
 envid: S113172722  
 Year: 1996  
 GEPAID: CAP601252558  
 Contact: Not reported  
 Telephone: 0000000000  
 Mailing Name: Not reported  
 Mailing Address: Not reported  
 Mailing City,St,Zip: 000000000  
 Gen County: Not reported  
 TSD EPA ID: CAD982444481  
 TSD County: Not reported  
 Waste Category: Aqueous solution with total organic residues less than 10 percent  
 Disposal Method: Transfer Station  
 Tons: 1.2510  
 Facility County: 0

MAP FINDINGS

Map ID  
 Direction  
 Distance  
 Distance (ft.)Site

EDR ID Number  
 EPA ID Number

Database(s)

**GREAT WESTERN BANK (Continued)**

**S113172722**

envid: S113172722  
 Year: 1996  
 GEPAID: CAP601252558  
 Contact: Not reported  
 Telephone: 0000000000  
 Mailing Name: Not reported  
 Mailing Address: Not reported  
 Mailing City,St,Zip: 000000000  
 Gen County: Not reported  
 TSD EPA ID: CAD982444481  
 TSD County: Not reported  
 Waste Category: Unspecified organic liquid mixture  
 Disposal Method: Transfer Station  
 Tons: 1.6680  
 Facility County: 0

envid: S113172722  
 Year: 1996  
 GEPAID: CAP601252558  
 Contact: Not reported  
 Telephone: 0000000000  
 Mailing Name: Not reported  
 Mailing Address: Not reported  
 Mailing City,St,Zip: 000000000  
 Gen County: Not reported  
 TSD EPA ID: CAD008364432  
 TSD County: Not reported  
 Waste Category: Pesticides and other waste associated with pesticide production  
 Disposal Method: Treatment, Tank  
 Tons: .0041  
 Facility County: 0

envid: S113172722  
 Year: 1996  
 GEPAID: CAP601252558  
 Contact: Not reported  
 Telephone: 0000000000  
 Mailing Name: Not reported  
 Mailing Address: Not reported  
 Mailing City,St,Zip: 000000000  
 Gen County: Not reported  
 TSD EPA ID: CAD008364432  
 TSD County: Not reported  
 Waste Category: Alkaline solution without metals pH >= 12.5  
 Disposal Method: Treatment, Tank  
 Tons: .1042  
 Facility County: 0

envid: S113172722  
 Year: 1996  
 GEPAID: CAP601252558  
 Contact: Not reported  
 Telephone: 0000000000  
 Mailing Name: Not reported  
 Mailing Address: Not reported  
 Mailing City,St,Zip: 000000000  
 Gen County: Not reported

MAP FINDINGS

Map ID  
 Direction  
 Distance  
 Distance (ft.)Site

EDR ID Number  
 EPA ID Number

Database(s)

**GREAT WESTERN BANK (Continued)**

**S113172722**

TSD EPA ID: CAD982444481  
 TSD County: Not reported  
 Waste Category: Off-specification, aged or surplus organics  
 Disposal Method: Transfer Station  
 Tons: .1251  
 Facility County: 0

[Click this hyperlink](#) while viewing on your computer to access additional CA\_HAZNET: detail in the EDR Site Report.

95

**NORTHWEST PIPE CO  
 6501 CLAY ST  
 RIVERSIDE, CA 92509**

**WDS S104164600  
 N/A**

WDS:

Facility ID: Santa Ana River 331012883  
 Facility Type: Industrial - Facility that treats and/or disposes of liquid or semisolid wastes from any servicing, producing, manufacturing or processing operation of whatever nature, including mining, gravel washing, geothermal operations, air conditioning, ship building and repairing, oil production, storage and disposal operations, water pumping.  
 Facility Status: Active - Any facility with a continuous or seasonal discharge that is under Waste Discharge Requirements.  
 NPDES Number: CAS000001 The 1st 2 characters designate the state. The remaining 7 are assigned by the Regional Board  
 Subregion: 8  
 Facility Telephone: 9096855251  
 Facility Contact: BOB BENDER  
 Agency Name: NORTHWEST PIPE & CASING CO  
 Agency Address: 12005 N Burgard Way  
 Agency City,St,Zip: Portland 972036432  
 Agency Contact: FRITZ GOBLER  
 Agency Telephone: 7602463191  
 Agency Type: ?  
 SIC Code: 0  
 SIC Code 2: Not reported  
 Primary Waste Type: Not reported  
 Primary Waste: Not reported  
 Waste Type2: Not reported  
 Waste2: Not reported  
 Primary Waste Type: Not reported  
 Secondary Waste: Not reported  
 Secondary Waste Type: Not reported  
 Design Flow: 0  
 Baseline Flow: 0  
 Reclamation: Not reported  
 POTW: Not reported  
 Treat To Water: Minor Threat to Water Quality. A violation of a regional board order should cause a relatively minor impairment of beneficial uses compared to a major or minor threat. Not: All nurds without a TTWQ will be considered a minor threat to water quality unless coded at a higher Level. A Zero (0) may be used to code those NURDS that are found to represent no threat to water quality.  
 Complexity: Category C - Facilities having no waste treatment systems, such as cooling water dischargers or thosewho must comply through best management practices, facilities with passive waste treatment and disposal systems, such as septic systems with subsurface disposal, or

MAP FINDINGS

|                    |             |               |
|--------------------|-------------|---------------|
| Map ID             |             | EDR ID Number |
| Direction          |             |               |
| Distance           |             |               |
| Distance (ft.)Site | Database(s) | EPA ID Number |

**NORTHWEST PIPE CO (Continued)**

**S104164600**

dischargers having waste storage systems with land disposal such as dairy waste ponds.

**95 UNITED CONCRETE PIPE CORP  
6501 CLAY ST  
RIVERSIDE, CA 92509**

**RCRA NonGen / NLR 1000399310  
CA FID UST CAD982336877  
HIST UST  
SWEEPS UST  
ENVIROSTOR**

RCRA NonGen / NLR:

Date form received by agency: 12/01/1987  
 Facility name: UNITED CONCRETE PIPE CORP  
 Facility address: 6501 CLAY ST  
 RIVERSIDE, CA 92509  
 EPA ID: CAD982336877  
 Mailing address: CLAY ST  
 RIVERSIDE, CA 92509  
 Contact: ENVIRONMENTAL MANAGER  
 Contact address: 6501 CLAY ST  
 RIVERSIDE, CA 92509  
 Contact country: US  
 Contact telephone: (714) 685-5251  
 Contact email: Not reported  
 EPA Region: 09  
 Classification: Non-Generator  
 Description: Handler: Non-Generators do not presently generate hazardous waste

Owner/Operator Summary:

Owner/operator name: UNITED CONCRETE PIPE  
 Owner/operator address: NOT REQUIRED  
 NOT REQUIRED, ME 99999  
 Owner/operator country: Not reported  
 Owner/operator telephone: (415) 555-1212  
 Legal status: Private  
 Owner/Operator Type: Owner  
 Owner/Op start date: Not reported  
 Owner/Op end date: Not reported

Owner/operator name: NOT REQUIRED  
 Owner/operator address: NOT REQUIRED  
 NOT REQUIRED, ME 99999  
 Owner/operator country: Not reported  
 Owner/operator telephone: (415) 555-1212  
 Legal status: Private  
 Owner/Operator Type: Operator  
 Owner/Op start date: Not reported  
 Owner/Op end date: Not reported

Handler Activities Summary:

U.S. importer of hazardous waste: No  
 Mixed waste (haz. and radioactive): No  
 Recycler of hazardous waste: No  
 Transporter of hazardous waste: No  
 Treater, storer or disposer of HW: No  
 Underground injection activity: No  
 On-site burner exemption: No  
 Furnace exemption: No

MAP FINDINGS

Map ID  
 Direction  
 Distance  
 Distance (ft.)Site

EDR ID Number  
 EPA ID Number

Database(s)

**UNITED CONCRETE PIPE CORP (Continued)**

**1000399310**

Used oil fuel burner: No  
 Used oil processor: No  
 User oil refiner: No  
 Used oil fuel marketer to burner: No  
 Used oil Specification marketer: No  
 Used oil transfer facility: No  
 Used oil transporter: No

Violation Status: No violations found

**CA FID UST:**

Facility ID: 33002179  
 Regulated By: UTNKA  
 Regulated ID: 00004517  
 Cortese Code: Not reported  
 SIC Code: Not reported  
 Facility Phone: 7146855251  
 Mail To: Not reported  
 Mailing Address: 6501 CLAY ST  
 Mailing Address 2: Not reported  
 Mailing City,St,Zip: RIVERSIDE 92509  
 Contact: Not reported  
 Contact Phone: Not reported  
 DUNs Number: Not reported  
 NPDES Number: Not reported  
 EPA ID: Not reported  
 Comments: Not reported  
 Status: Active

**HIST UST:**

Region: STATE  
 Facility ID: 00000004517  
 Facility Type: Other  
 Other Type: STEEL PIPE  
 Contact Name: R. E. GROFF  
 Telephone: 7146855251  
 Owner Name: UNITED CONCRETE PIPE DIVISION  
 Owner Address: 6501 CLAY STREET  
 Owner City,St,Zip: RIVERSIDE, CA 92509  
 Total Tanks: 0002

Tank Num: 001  
 Container Num: 1  
 Year Installed: 1974  
 Tank Capacity: 00010000  
 Tank Used for: PRODUCT  
 Type of Fuel: DIESEL  
 Container Construction Thickness: Not reported  
 Leak Detection: Visual

Tank Num: 002  
 Container Num: 2  
 Year Installed: 1969  
 Tank Capacity: 00002000  
 Tank Used for: PRODUCT  
 Type of Fuel: UNLEADED  
 Container Construction Thickness: Not reported



MAP FINDINGS

Map ID  
 Direction  
 Distance  
 Distance (ft.)Site

EDR ID Number

Database(s) EPA ID Number

**UNITED CONCRETE PIPE CORP (Continued)**

**1000399310**

Leak Detection: Visual

**SWEEPS UST:**

Status: Active  
 Comp Number: 4517  
 Number: 1  
 Board Of Equalization: 44-017895  
 Referral Date: 06-14-90  
 Action Date: 06-14-90  
 Created Date: 02-29-88  
 Owner Tank Id: 001095  
 SWRCB Tank Id: 33-000-004517-000001  
 Tank Status: A  
 Capacity: 10000  
 Active Date: 06-14-90  
 Tank Use: M.V. FUEL  
 STG: P  
 Content: DIESEL  
 Number Of Tanks: 2

Status: Active  
 Comp Number: 4517  
 Number: 1  
 Board Of Equalization: 44-017895  
 Referral Date: 06-14-90  
 Action Date: 06-14-90  
 Created Date: 02-29-88  
 Owner Tank Id: 001095  
 SWRCB Tank Id: 33-000-004517-000002  
 Tank Status: A  
 Capacity: 2000  
 Active Date: 06-14-90  
 Tank Use: M.V. FUEL  
 STG: P  
 Content: REG UNLEADED  
 Number Of Tanks: Not reported

**ENVIROSTOR:**

Facility ID: 33330021  
 Status: Refer: RWQCB  
 Status Date: 10/25/1994  
 Site Code: Not reported  
 Site Type: Historical  
 Site Type Detailed: \* Historical  
 Acres: Not reported  
 NPL: NO  
 Regulatory Agencies: NONE SPECIFIED  
 Lead Agency: NONE SPECIFIED  
 Program Manager: Not reported  
 Supervisor: \* Mmonroy  
 Division Branch: Cleanup Cypress  
 Assembly: 60  
 Senate: 31  
 Special Program: \* RCRA 3012 - Past Haz Waste Disp Inven Site  
 Restricted Use: NO  
 Site Mgmt Req: NONE SPECIFIED

MAP FINDINGS

Map ID  
 Direction  
 Distance  
 Distance (ft.)Site

EDR ID Number  
 EPA ID Number

Database(s)

**UNITED CONCRETE PIPE CORP (Continued)**

**1000399310**

|                          |   |
|--------------------------|---|
| Funding:                 | Not reported  |
| Latitude:                | 33.97088  |
| Longitude:               | -117.4651   |
| APN:                     | NONE SPECIFIED  |
| Past Use:                | NONE SPECIFIED  |
| Potential COC:           | * HOUSEHOLD WASTES  |
| Confirmed COC:           | NONE SPECIFIED  |
| Potential Description:   | NONE SPECIFIED  |
| Alias Name:              | U.S. PIPE & FOUNDRY   |
| Alias Type:              | Alternate Name  |
| Alias Name:              | UNITED CONCRETE DIV OF US PIPE & FOUNDRY  |
| Alias Type:              | Alternate Name  |
| Alias Name:              | UNITED CONCRETE PIPE CORPORATION  |
| Alias Type:              | Alternate Name  |
| Alias Name:              | CAD980636740  |
| Alias Type:              | EPA Identification Number   |
| Alias Name:              | CAD982336877  |
| Alias Type:              | HWTS Identification Code  |
| Alias Name:              | 33330021  |
| Alias Type:              | Envirostor ID Number  |
| <b>Completed Info:</b>   |   |
| Completed Area Name:     | PROJECT WIDE  |
| Completed Sub Area Name: | Not reported  |
| Completed Document Type: | Preliminary Assessment Report   |
| Completed Date:          | 06/01/1984  |
| Comments:                | Preliminary Assessment: Telephone conversation with H. Lamborn, United Concrete, (818)337-1211 (07/02/84): Coating and lining of steel pipe with concrete mortar. In operation since 1958. Waste is cement wastes. Washdown water channeled into settling ponds is recirculated back to the wash-down area for reuse. Ponds are periodically dredged and materials are disposed onsite. Overflows occur four to five times per year. Open pit landfill was in operation from 1958 to 1976. Recommendation is referral for clean water act. Preliminary Assessment submitted to EPA (RCRA 3012). |
| Completed Area Name:     | PROJECT WIDE  |
| Completed Sub Area Name: | Not reported  |
| Completed Document Type: | * Discovery   |
| Completed Date:          | 10/12/1983  |
| Comments:                | Facility identified on ERRIS.   |
| Completed Area Name:     | PROJECT WIDE  |
| Completed Sub Area Name: | Not reported  |
| Completed Document Type: | Site Screening  |
| Completed Date:          | 10/25/1994  |
| Comments:                | Due to RWQCB's oversight, staff recommends NFA for DTSC.  |
| Completed Area Name:     | PROJECT WIDE  |
| Completed Sub Area Name: | Not reported  |
| Completed Document Type: | * Discovery   |
| Completed Date:          | 03/24/1983  |
| Comments:                | FACILITY IDENTIFIED ID FROM RWQCB FILES (ACTIVE) UNITED CONCRETE PIPE DIVISION. SETTLING PONDS PRESENT.   |
| Future Area Name:        | Not reported  |
| Future Sub Area Name:    | Not reported  |
| Future Document Type:    | Not reported  |

MAP FINDINGS

|                    |             |               |
|--------------------|-------------|---------------|
| Map ID             |             | EDR ID Number |
| Direction          |             |               |
| Distance           |             |               |
| Distance (ft.)Site | Database(s) | EPA ID Number |

**UNITED CONCRETE PIPE CORP (Continued)**

**1000399310**

|                         |              |
|-------------------------|--------------|
| Future Due Date:        | Not reported |
| Schedule Area Name:     | Not reported |
| Schedule Sub Area Name: | Not reported |
| Schedule Document Type: | Not reported |
| Schedule Due Date:      | Not reported |
| Schedule Revised Date:  | Not reported |

**95 CAL STEEL PRESSURE PIPE  
6501 CLAY ST  
RIVERSIDE, CA 92509**

**CERC-NFRAP 1000818165  
RCRA-SQG CAD980636740  
FINDS**

CERC-NFRAP:

|                   |   |
|-------------------|---|
| Site ID:          | 0901837   |
| Federal Facility: | Not a Federal Facility  |
| NPL Status:       | Not on the NPL  |
| Non NPL Status:   | NFRAP-Site does not qualify for the NPL based on existing information |

CERCLIS-NFRAP Site Contact Details:

|                      |                |
|----------------------|----------------|
| Contact Sequence ID: | 13289971.00000 |
| Person ID:           | 13003854.00000 |
|                      |                |
| Contact Sequence ID: | 13295566.00000 |
| Person ID:           | 13003858.00000 |
|                      |                |
| Contact Sequence ID: | 13301424.00000 |
| Person ID:           | 13004003.00000 |

CERCLIS-NFRAP Assessment History:

|                 |   |
|-----------------|---|
| Action:         | PRELIMINARY ASSESSMENT  |
| Date Started:   | 10/01/84  |
| Date Completed: | 12/01/87  |
| Priority Level: | NFRAP-Site does not qualify for the NPL based on existing information |
|                 |   |
| Action:         | ARCHIVE SITE  |
| Date Started:   | / /   |
| Date Completed: | 12/01/87  |
| Priority Level: | Not reported  |
|                 |   |
| Action:         | DISCOVERY   |
| Date Started:   | / /   |
| Date Completed: | 06/01/81  |
| Priority Level: | Not reported  |

RCRA-SQG:

|                               |                                     |
|-------------------------------|-------------------------------------|
| Date form received by agency: | 03/22/1993                          |
| Facility name:                | CAL STEEL PRESSURE PIPE             |
| Facility address:             | 6501 CLAY ST<br>RIVERSIDE, CA 92509 |
| EPA ID:                       | CAD980636740                        |
| Mailing address:              | CLAY ST<br>RIVERSIDE, CA 92509      |
| Contact:                      | BOB DEDUAL                          |
| Contact address:              | 6501 CLAY ST<br>RIVERSIDE, CA 92509 |
| Contact country:              | US                                  |
| Contact telephone:            | (909) 685-5251                      |

MAP FINDINGS

Map ID  
 Direction  
 Distance  
 Distance (ft.)Site

EDR ID Number

Database(s) EPA ID Number

**CAL STEEL PRESSURE PIPE (Continued)**

**1000818165**

Contact email: Not reported  
 EPA Region: 09  
 Classification: Small Small Quantity Generator  
 Description: Handler: generates more than 100 and less than 1000 kg of hazardous waste during any calendar month and accumulates less than 6000 kg of hazardous waste at any time; or generates 100 kg or less of hazardous waste during any calendar month, and accumulates more than 1000 kg of hazardous waste at any time

**Owner/Operator Summary:**

Owner/operator name: TOM KELLY  
 Owner/operator address: 6501 CLAY ST  
 RIVERSIDE, CA 92509  
 Owner/operator country: Not reported  
 Owner/operator telephone: (909) 685-5251  
 Legal status: Private  
 Owner/Operator Type: Owner  
 Owner/Op start date: Not reported  
 Owner/Op end date: Not reported

**Handler Activities Summary:**

U.S. importer of hazardous waste: No  
 Mixed waste (haz. and radioactive): No  
 Recycler of hazardous waste: No  
 Transporter of hazardous waste: No  
 Treater, storer or disposer of HW: No  
 Underground injection activity: No  
 On-site burner exemption: No  
 Furnace exemption: No  
 Used oil fuel burner: No  
 Used oil processor: No  
 User oil refiner: No  
 Used oil fuel marketer to burner: No  
 Used oil Specification marketer: No  
 Used oil transfer facility: No  
 Used oil transporter: No

Violation Status: No violations found

**FINDS:**

Registry ID: 110009533022

**Environmental Interest/Information System**

RCRAInfo is a national information system that supports the Resource Conservation and Recovery Act (RCRA) program through the tracking of events and activities related to facilities that generate, transport, and treat, store, or dispose of hazardous waste. RCRAInfo allows RCRA program staff to track the notification, permit, compliance, and corrective action activities required under RCRA.

MAP FINDINGS

Map ID  
 Direction  
 Distance  
 Distance (ft.)Site

EDR ID Number

Database(s) EPA ID Number

96

CHMIRS S110420542  
 N/A

**6502 CLAY ST  
 RIVERSIDE, CA 92509**

CHMIRS:

|   |                                 |
|---|---------------------------------|
| OES Incident Number:                        | 08-6450                         |
| OES notification:                           | 09/03/2008                      |
| OES Date:                                   | Not reported                    |
| OES Time:                                   | Not reported                    |
| <b>Date Completed:</b>                      | <b>Not reported</b>             |
| Property Use:                               | Not reported                    |
| Agency Id Number:                           | Not reported                    |
| Agency Incident Number:                     | Not reported                    |
| Time Notified:                              | Not reported                    |
| Time Completed:                             | Not reported                    |
| Surrounding Area:                           | Not reported                    |
| Estimated Temperature:                      | Not reported                    |
| Property Management:                        | Not reported                    |
| More Than Two Substances Involved?:         | Not reported                    |
| Resp Agncy Personel # Of Decontaminated:    | Not reported                    |
| Responding Agency Personel # Of Injuries:   | Not reported                    |
| Responding Agency Personel # Of Fatalities: | Not reported                    |
| Others Number Of Decontaminated:            | Not reported                    |
| Others Number Of Injuries:                  | Not reported                    |
| Others Number Of Fatalities:                | Not reported                    |
| Vehicle Make/year:                          | Not reported                    |
| Vehicle License Number:                     | Not reported                    |
| Vehicle State:                              | Not reported                    |
| Vehicle Id Number:                          | Not reported                    |
| CA DOT PUC/ICC Number:                      | Not reported                    |
| Company Name:                               | Not reported                    |
| Reporting Officer Name/ID:                  | Not reported                    |
| Report Date:                                | Not reported                    |
| Facility Telephone:                         | Not reported                    |
| Waterway Involved:                          | No                              |
| Waterway:                                   | Not reported                    |
| Spill Site:                                 | Other                           |
| Cleanup By:                                 | Reporting Party                 |
| Containment:                                | Not reported                    |
| What Happened:                              | Not reported                    |
| Type:                                       | Not reported                    |
| Measure:                                    | Gal(s)                          |
| Other:                                      | Not reported                    |
| Date/Time:                                  | 1205                            |
| Year:                                       | 2008                            |
| Agency:                                     | Jurupa Community Services Dist. |
| Incident Date:                              | 9/3/2008                        |
| Admin Agency:                               | Riverside City Fire Department  |
| Amount:                                     | Not reported                    |
| Contained:                                  | Yes                             |
| Site Type:                                  | Not reported                    |
| E Date:                                     | Not reported                    |
| Substance:                                  | Sewage                          |
| Quantity Released:                          | 1500                            |
| Unknown:                                    | Not reported                    |
| Substance #2:                               | Not reported                    |
| Substance #3:                               | Not reported                    |
| Evacuations:                                | 0                               |
| Number of Injuries:                         | 0                               |

MAP FINDINGS

Map ID  
 Direction  
 Distance  
 Distance (ft.)Site

EDR ID Number  
 EPA ID Number

Database(s)

(Continued)

S110420542

|                        |   |
|------------------------|---|
| Number of Fatalities:  | 0   |
| #1 Pipeline:           | Not reported  |
| #2 Pipeline:           | Not reported  |
| #3 Pipeline:           | Not reported  |
| #1 Vessel >= 300 Tons: | Not reported  |
| #2 Vessel >= 300 Tons: | Not reported  |
| #3 Vessel >= 300 Tons: | Not reported  |
| Evacs:                 | Not reported  |
| Injuries:              | Not reported  |
| Fatals:                | Not reported  |
| Comments:              | Not reported  |
| Description:           | A wet well was being vacuumed out and the debris tank accidentally opened, spilling sewage. |

96

**NORTHWEST PIPE CO  
 6501 CLAY ST  
 RIVERSIDE, CA 92509**

**HAZNET S113060562  
 N/A**

HAZNET:

|                      |                              |
|----------------------|------------------------------|
| envid:               | S113060562                   |
| Year:                | 2006                         |
| GEPaid:              | CAL000102793                 |
| Contact:             | FRITZ GOBLER/FACILITIES ENGR |
| Telephone:           | 9096855251                   |
| Mailing Name:        | Not reported                 |
| Mailing Address:     | 6501 CLAY ST                 |
| Mailing City,St,Zip: | RIVERSIDE, CA 925090000      |
| Gen County:          | Not reported                 |
| TSD EPA ID:          | CAD009007626                 |
| TSD County:          | Not reported                 |
| Waste Category:      | Asbestos containing waste    |
| Disposal Method:     | Disposal, Land Fill          |
| Tons:                | 6.74                         |
| Facility County:     | Riverside                    |

|                      |                              |
|----------------------|------------------------------|
| envid:               | S113060562                   |
| Year:                | 1998                         |
| GEPaid:              | CAL000102793                 |
| Contact:             | NORTHWEST PIPE CO            |
| Telephone:           | 0000000000                   |
| Mailing Name:        | Not reported                 |
| Mailing Address:     | 6501 CLAY ST                 |
| Mailing City,St,Zip: | RIVERSIDE, CA 925090000      |
| Gen County:          | Not reported                 |
| TSD EPA ID:          | CAD028409019                 |
| TSD County:          | Not reported                 |
| Waste Category:      | Unspecified aqueous solution |
| Disposal Method:     | Treatment, Tank              |
| Tons:                | 1.0550                       |
| Facility County:     | Riverside                    |

MAP FINDINGS

|                |      |             |               |
|----------------|------|-------------|---------------|
| Map ID         |      |             | EDR ID Number |
| Direction      |      |             |               |
| Distance       |      |             |               |
| Distance (ft.) | Site | Database(s) | EPA ID Number |

---

|           |   |              |                                 |
|-----------|---|--------------|---------------------------------|
| <b>96</b> | <b>UNITED CONCRETE PIPE CORP.</b><br><b>6501 CLAY ST.</b><br><b>RIVERSIDE, CA 92509</b> | <b>FINDS</b> | <b>1016070183</b><br><b>N/A</b> |
|-----------|---|--------------|---------------------------------|

FINDS:

Registry ID: 110002144590

Environmental Interest/Information System

US EPA TRIS (Toxics Release Inventory System) contains information from facilities on the amounts of over 300 listed toxic chemicals that these facilities release directly to air, water, land, or that are transported off-site.

RCRAInfo is a national information system that supports the Resource Conservation and Recovery Act (RCRA) program through the tracking of events and activities related to facilities that generate, transport, and treat, store, or dispose of hazardous waste. RCRAInfo allows RCRA program staff to track the notification, permit, compliance, and corrective action activities required under RCRA.

|           |  |               |                                 |
|-----------|--|---------------|---------------------------------|
| <b>96</b> | <b>CALIF STEEL PRESSURE PIPE CO</b><br><b>6501 CLAY ST</b><br><b>RIVERSIDE, CA 92509</b> | <b>HAZNET</b> | <b>S113163092</b><br><b>N/A</b> |
|-----------|--|---------------|---------------------------------|

HAZNET:

envid: S113163092  
 Year: 1996  
 GEPAID: CAL912243718  
 Contact: THOMAS A KELLY  
 Telephone: 7146855251  
 Mailing Name: Not reported  
 Mailing Address: 6501 CLAY ST  
 Mailing City,St,Zip: RIVERSIDE, CA 925096039  
 Gen County: Not reported  
 TSD EPA ID: CAD982444481  
 TSD County: Not reported  
 Waste Category: Unspecified oil-containing waste  
 Disposal Method: Not reported  
 Tons: .3200  
 Facility County: Riverside

envid: S113163092  
 Year: 1996  
 GEPAID: CAL912243718  
 Contact: THOMAS A KELLY  
 Telephone: 7146855251  
 Mailing Name: Not reported  
 Mailing Address: 6501 CLAY ST  
 Mailing City,St,Zip: RIVERSIDE, CA 925096039  
 Gen County: Not reported  
 TSD EPA ID: CAD089446710  
 TSD County: Not reported  
 Waste Category: Halogenated solvents (chloroforms, methyl chloride, perchloroethylene, etc)  
 Disposal Method: Transfer Station  
 Tons: .4587  
 Facility County: Riverside

MAP FINDINGS

Map ID  
 Direction  
 Distance  
 Distance (ft.)Site

EDR ID Number  
 EPA ID Number

Database(s)

**CALIF STEEL PRESSURE PIPE CO (Continued)**

**S113163092**

envid: S113163092  
 Year: 1996  
 GEPAID: CAL912243718  
 Contact: THOMAS A KELLY  
 Telephone: 7146855251  
 Mailing Name: Not reported  
 Mailing Address: 6501 CLAY ST  
 Mailing City,St,Zip: RIVERSIDE, CA 925096039  
 Gen County: Not reported  
 TSD EPA ID: CAD089446710  
 TSD County: Not reported  
 Waste Category: Unspecified oil-containing waste  
 Disposal Method: Transfer Station  
 Tons: .2500  
 Facility County: Riverside

envid: S113163092  
 Year: 1993  
 GEPAID: CAL912243718  
 Contact: THOMAS A KELLY  
 Telephone: 7146855251  
 Mailing Name: Not reported  
 Mailing Address: 6501 CLAY ST  
 Mailing City,St,Zip: RIVERSIDE, CA 925096039  
 Gen County: Not reported  
 TSD EPA ID: Not reported  
 TSD County: Not reported  
 Waste Category: Waste oil and mixed oil  
 Disposal Method: Recycler  
 Tons: 1.66799999999  
 Facility County: Riverside

96

**UNITED CONCRETE PIPE DIV US PIPE & FOUND  
 6501 CLAY STREET  
 RIVERSIDE, CA 00000**

**HAZNET S113002637  
 N/A**

HAZNET:  
 envid: S113002637  
 Year: 1996  
 GEPAID: CAD980636740  
 Contact: Not reported  
 Telephone: 0000000000  
 Mailing Name: Not reported  
 Mailing Address: 6501 CLAY STREET  
 Mailing City,St,Zip: RIVERSIDE, CA 000000000  
 Gen County: Not reported  
 TSD EPA ID: CAD089446710  
 TSD County: Not reported  
 Waste Category: Unspecified solvent mixture  
 Disposal Method: Transfer Station  
 Tons: .4587  
 Facility County: Riverside

envid: S113002637  
 Year: 1994  
 GEPAID: CAD980636740  
 Contact: Not reported  
 Telephone: 0000000000



MAP FINDINGS

Map ID  
 Direction  
 Distance  
 Distance (ft.)Site

EDR ID Number  
 EPA ID Number

Database(s)

**UNITED CONCRETE PIPE DIV US PIPE & FOUND (Continued)**

**S113002637**

Mailing Name: Not reported  
 Mailing Address: 6501 CLAY STREET  
 Mailing City,St,Zip: RIVERSIDE, CA 000000000  
 Gen County: Not reported  
 TSD EPA ID: CAD008252405  
 TSD County: Not reported  
 Waste Category: Paint sludge  
 Disposal Method: Treatment, Incineration  
 Tons: .2293  
 Facility County: Riverside

envid: S113002637  
 Year: 1994  
 GEPAID: CAD980636740  
 Contact: Not reported  
 Telephone: 0000000000  
 Mailing Name: Not reported  
 Mailing Address: 6501 CLAY STREET  
 Mailing City,St,Zip: RIVERSIDE, CA 000000000  
 Gen County: Not reported  
 TSD EPA ID: CAD008252405  
 TSD County: Not reported  
 Waste Category: Unspecified solvent mixture  
 Disposal Method: Recycler  
 Tons: 1.6680  
 Facility County: Riverside

96

**CA STEEL PRESSURE PIPE  
 6501 CLAY ST  
 RIVERSIDE, CA 92509**

**NPDES S117696486  
 N/A**

NPDES:

Npdes Number: Not reported  
 Facility Status: Not reported  
 Agency Id: Not reported  
 Region: 8  
 Regulatory Measure Id: 287774  
 Order No: Not reported  
 Regulatory Measure Type: Industrial  
 Place Id: Not reported  
 WDID: 8 331003521  
 Program Type: Not reported  
 Adoption Date Of Regulatory Measure: Not reported  
 Effective Date Of Regulatory Measure: Not reported  
 Expiration Date Of Regulatory Measure: Not reported  
 Termination Date Of Regulatory Measure: Not reported  
 Discharge Name: Not reported  
 Discharge Address: Not reported  
 Discharge City: Not reported  
 Discharge State: Not reported  
 Discharge Zip: Not reported  
 RECEIVED DATE: 5/9/2008  
 PROCESSED DATE: 4/3/1992  
 STATUS CODE NAME: Terminated  
 STATUS DATE: 4/3/1992  
 PLACE SIZE: 50  
 PLACE SIZE UNIT: Acres  
 FACILITY CONTACT NAME: Dick Groff

MAP FINDINGS

Map ID  
 Direction  
 Distance  
 Distance (ft.)Site

EDR ID Number  
 EPA ID Number

Database(s)

**CA STEEL PRESSURE PIPE (Continued)**

**S117696486**

|                               |  |
|-------------------------------|--|
| FACILITY CONTACT TITLE:       | Not reported                                   |
| FACILITY CONTACT PHONE:       | 714-685-5251                                   |
| FACILITY CONTACT PHONE EXT:   | Not reported                                   |
| FACILITY CONTACT EMAIL:       | Not reported                                   |
| OPERATOR NAME:                | California Steel Pressure Pipe                 |
| OPERATOR ADDRESS:             | 6501 Clay St                                   |
| OPERATOR CITY:                | Riverside                                      |
| OPERATOR STATE:               | California                                     |
| OPERATOR ZIP:                 | 92509  |
| OPERATOR CONTACT NAME:        | Dick Groff                                     |
| OPERATOR CONTACT TITLE:       | Not reported                                   |
| OPERATOR CONTACT PHONE:       | 714-685-5251                                   |
| OPERATOR CONTACT PHONE EXT:   | Not reported                                   |
| OPERATOR CONTACT EMAIL:       | Not reported                                   |
| OPERATOR TYPE:                | Private Business                               |
| DEVELOPER NAME:               | Not reported                                   |
| DEVELOPER ADDRESS:            | Not reported                                   |
| DEVELOPER CITY:               | Not reported                                   |
| DEVELOPER STATE:              | California                                     |
| DEVELOPER ZIP:                | Not reported                                   |
| DEVELOPER CONTACT NAME:       | Not reported                                   |
| DEVELOPER CONTACT TITLE:      | Not reported                                   |
| CONSTYPE LINEAR UTILITY IND:  | Not reported                                   |
| EMERGENCY PHONE NO:           | 714-685-5251                                   |
| EMERGENCY PHONE EXT:          | Not reported                                   |
| CONSTYPE ABOVE GROUND IND:    | Not reported                                   |
| CONSTYPE BELOW GROUND IND:    | Not reported                                   |
| CONSTYPE CABLE LINE IND:      | Not reported                                   |
| CONSTYPE COMM LINE IND:       | Not reported                                   |
| CONSTYPE COMMERTIAL IND:      | Not reported                                   |
| CONSTYPE ELECTRICAL LINE IND: | Not reported                                   |
| CONSTYPE GAS LINE IND:        | Not reported                                   |
| CONSTYPE INDUSTRIAL IND:      | Not reported                                   |
| CONSTYPE OTHER DESRIPTION:    | Not reported                                   |
| CONSTYPE OTHER IND:           | Not reported                                   |
| CONSTYPE RECONS IND:          | Not reported                                   |
| CONSTYPE RESIDENTIAL IND:     | Not reported                                   |
| CONSTYPE TRANSPORT IND:       | Not reported                                   |
| CONSTYPE UTILITY DESCRIPTION: | Not reported                                   |
| CONSTYPE UTILITY IND:         | Not reported                                   |
| CONSTYPE WATER SEWER IND:     | Not reported                                   |
| DIR DISCHARGE USWATER IND:    | Not reported                                   |
| RECEIVING WATER NAME:         | Not reported                                   |
| CERTIFIER NAME:               | Not reported                                   |
| CERTIFIER TITLE:              | Not reported                                   |
| CERTIFICATION DATE:           | Not reported                                   |
| PRIMARY SIC:                  | 3272-Concrete Products, Except Block and Brick |
| SECONDARY SIC:                | Not reported                                   |
| TERTIARY SIC:                 | Not reported                                   |

MAP FINDINGS

|                    |  |             |               |
|--------------------|--|-------------|---------------|
| Map ID             |  |             | EDR ID Number |
| Direction          |  |             |               |
| Distance           |  |             |               |
| Distance (ft.)Site |  | Database(s) | EPA ID Number |

---

|           |   |            |                                 |
|-----------|---|------------|---------------------------------|
| <b>97</b> | <b>RIVERSIDE SAND CO. DISPOSAL</b><br><b>6800 VAN BUREN</b><br><b>RIVERSIDE, CA</b> | <b>LDS</b> | <b>S109287671</b><br><b>N/A</b> |
|-----------|---|------------|---------------------------------|

LDS:

|                                    |                            |
|------------------------------------|----------------------------|
| Global Id:                         | L10009386772               |
| Latitude:                          | 33.96895                   |
| Longitude:                         | -117.4689                  |
| Case Type:                         | Land Disposal Site         |
| Status:                            | Completed - Case Closed    |
| Status Date:                       | 11/04/2009                 |
| Lead Agency:                       | SANTA ANA RWQCB (REGION 8) |
| Caseworker:                        | KDP                        |
| Local Agency:                      | Not reported               |
| RB Case Number:                    | 8 332601N01                |
| LOC Case Number:                   | Not reported               |
| File Location:                     | Not reported               |
| Potential Media Affect:            | Not reported               |
| EDR Link ID:                       | L10009386772               |
| Potential Contaminants of Concern: | Not reported               |
| Site History:                      | Not reported               |

[Click here to access the California GeoTracker records for this facility:](#)

|           |   |                              |                                 |
|-----------|---|------------------------------|---------------------------------|
| <b>98</b> | <b>6519 CLAY ST</b><br><b>RIVERSIDE, CA 92509</b> | <b>EDR US Hist Auto Stat</b> | <b>1015591470</b><br><b>N/A</b> |
|-----------|---|------------------------------|---------------------------------|

EDR Historical Auto Stations:

|          |                   |
|----------|-------------------|
| Name:    | ACCESS AUTO GLASS |
| Year:    | 2010              |
| Address: | 6519 CLAY ST      |

|           |  |               |                                 |
|-----------|--|---------------|---------------------------------|
| <b>99</b> | <b>CREST STEEL CORP</b><br><b>6580 GENERAL DRIVE</b><br><b>RIVERSIDE, CA 92509</b> | <b>HAZNET</b> | <b>S113043075</b><br><b>N/A</b> |
|-----------|--|---------------|---------------------------------|

HAZNET:

|                      |   |
|----------------------|---|
| envid:               | S113043075  |
| Year:                | 2013  |
| GEPAID:              | CAL000055427  |
| Contact:             | BRAD CALL/GENERAL SERVICE MGR   |
| Telephone:           | 9517272620  |
| Mailing Name:        | Not reported  |
| Mailing Address:     | 6580 GENERAL DRIVE  |
| Mailing City,St,Zip: | RIVERSIDE, CA 925090103   |
| Gen County:          | Riverside   |
| TSD EPA ID:          | NVT330010000  |
| TSD County:          | 99  |
| Waste Category:      | Not reported  |
| Disposal Method:     | Other Recovery Of Reclamation For Reuse Including Acid Regeneration,<br>Organics Recovery Ect |
| Tons:                | 0.4587  |
| Facility County:     | Not reported  |
| envid:               | S113043075  |

MAP FINDINGS

Map ID  
 Direction  
 Distance  
 Distance (ft.)Site

EDR ID Number  
 EPA ID Number

Database(s)

**CREST STEEL CORP (Continued)**

**S113043075**

Year: 2013  
 GEPAID: CAL000055427  
 Contact: BRAD CALL/GENERAL SERVICE MGR  
 Telephone: 9517272620  
 Mailing Name: Not reported  
 Mailing Address: 6580 GENERAL DRIVE  
 Mailing City,St,Zip: RIVERSIDE, CA 925090103  
 Gen County: Riverside  
 TSD EPA ID: CAD981696420  
 TSD County: Los Angeles  
 Waste Category: Not reported  
 Disposal Method: Storage, Bulking, And/Or Transfer Off Site--No Treatment/Reovery (H010-H129) Or (H131-H135)  
 Tons: 0.209  
 Facility County: Not reported

envid: S113043075  
 Year: 2012  
 GEPAID: CAL000055427  
 Contact: BRAD CALL/GENERAL SERVICE MGR  
 Telephone: 9517272620  
 Mailing Name: Not reported  
 Mailing Address: 6580 GENERAL DRIVE  
 Mailing City,St,Zip: RIVERSIDE, CA 925090103  
 Gen County: Riverside  
 TSD EPA ID: CAD981696420  
 TSD County: Los Angeles  
 Waste Category: Not reported  
 Disposal Method: Storage, Bulking, And/Or Transfer Off Site--No Treatment/Reovery (H010-H129) Or (H131-H135)  
 Tons: 0.76  
 Facility County: Riverside

envid: S113043075  
 Year: 2011  
 GEPAID: CAL000055427  
 Contact: BRAD CALL/GENERAL SERVICE MGR  
 Telephone: 9517272620  
 Mailing Name: Not reported  
 Mailing Address: 6580 GENERAL DRIVE  
 Mailing City,St,Zip: RIVERSIDE, CA 925090103  
 Gen County: Not reported  
 TSD EPA ID: NVT330010000  
 TSD County: Not reported  
 Waste Category: Unspecified oil-containing waste  
 Disposal Method: Other Recovery Of Reclamation For Reuse Including Acid Regeneration, Organics Recovery Ect  
 Tons: 0.9174  
 Facility County: Riverside

envid: S113043075  
 Year: 2008  
 GEPAID: CAL000055427  
 Contact: BRAD CALL/GENERAL SERVICE MGR  
 Telephone: 9517272620  
 Mailing Name: Not reported  
 Mailing Address: 6580 GENERAL DRIVE

MAP FINDINGS

Map ID  
 Direction  
 Distance  
 Distance (ft.)Site

EDR ID Number  
 EPA ID Number

Database(s)

**CREST STEEL CORP (Continued)**

**S113043075**

Mailing City,St,Zip: RIVERSIDE, CA 925090103  
 Gen County: Not reported  
 TSD EPA ID: CAD981696420  
 TSD County: Not reported  
 Waste Category: Waste oil and mixed oil  
 Disposal Method: Storage, Bulking, And/Or Transfer Off Site--No Treatment/Reovery  
 (H010-H129) Or (H131-H135)  
 Tons: 0.836  
 Facility County: Riverside

[Click this hyperlink](#) while viewing on your computer to access  
 7 additional CA\_HAZNET: record(s) in the EDR Site Report.

100

**CHMIRS S105644915**  
**N/A**

**GENERAL DRIVE & CLAY  
 JURUPA, CA**

CHMIRS:

OES Incident Number: 14810  
 OES notification: Not reported  
 OES Date: 7/25/1996  
 OES Time: 11:06:49 AM  
**Date Completed: Not reported**  
 Property Use: Not reported  
 Agency Id Number: Not reported  
 Agency Incident Number: Not reported  
 Time Notified: Not reported  
 Time Completed: Not reported  
 Surrounding Area: Not reported  
 Estimated Temperature: Not reported  
 Property Management: Not reported  
 More Than Two Substances Involved?: Not reported  
 Resp Agncy Personel # Of Decontaminated: Not reported  
 Responding Agency Personel # Of Injuries: Not reported  
 Responding Agency Personel # Of Fatalities: Not reported  
 Others Number Of Decontaminated: Not reported  
 Others Number Of Injuries: Not reported  
 Others Number Of Fatalities: Not reported  
 Vehicle Make/year: Not reported  
 Vehicle License Number: Not reported  
 Vehicle State: Not reported  
 Vehicle Id Number: Not reported  
 CA DOT PUC/ICC Number: Not reported  
 Company Name: Not reported  
 Reporting Officer Name/ID: Not reported  
 Report Date: Not reported  
 Facility Telephone: Not reported  
 Waterway Involved: YES  
 Waterway: to creek feeding to santa ana River  
 Spill Site: Not reported  
 Cleanup By: Jurupa Community services district  
 Containment: Not reported  
 What Happened: Not reported  
 Type: SEWAGE  
 Measure: Not reported  
 Other: Not reported  
 Date/Time: Not reported  
 Year: 1996

MAP FINDINGS

Map ID  
 Direction  
 Distance  
 Distance (ft.)Site

EDR ID Number  
 EPA ID Number

Database(s)

**(Continued)**

**S105644915**

|                        |   |
|------------------------|---|
| Agency:                | jurupa community services district  |
| Incident Date:         | 1900 25Jul96  |
| Admin Agency:          | Not reported  |
| Amount:                | unk large amt   |
| Contained:             | YES   |
| Site Type:             | OTHER   |
| E Date:                | Not reported  |
| Substance:             | raw sewage  |
| Unknown:               | Not reported  |
| Substance #2:          | Not reported  |
| Substance #3:          | Not reported  |
| Evacuations:           | NO  |
| Number of Injuries:    | NO  |
| Number of Fatalities:  | NO  |
| #1 Pipeline:           | Not reported  |
| #2 Pipeline:           | Not reported  |
| #3 Pipeline:           | Not reported  |
| #1 Vessel >= 300 Tons: | Not reported  |
| #2 Vessel >= 300 Tons: | Not reported  |
| #3 Vessel >= 300 Tons: | Not reported  |
| Evacs:                 | Not reported  |
| Injuries:              | Not reported  |
| Fatals:                | Not reported  |
| Comments:              | Not reported  |
| Description:           | the high pressure pipeline failed resulting in release. As of this time and date problem has been resolved and all has been cleaned up. |

101

**CLARKDIETRICH BUILDING SYSTEMS LLC  
 6510 GENERAL RD  
 JURUPA VALLEY, CA 92509**

**NPDES S114405721  
 N/A**

NPDES:

|   |              |
|---|--------------|
| Npdes Number:                           | Not reported |
| Facility Status:                        | Not reported |
| Agency Id:                              | Not reported |
| Region:                                 | 8            |
| Regulatory Measure Id:                  | 210802       |
| Order No:                               | Not reported |
| Regulatory Measure Type:                | Industrial   |
| Place Id:                               | Not reported |
| WDID:                                   | 8 33I011761  |
| Program Type:                           | Not reported |
| Adoption Date Of Regulatory Measure:    | Not reported |
| Effective Date Of Regulatory Measure:   | Not reported |
| Expiration Date Of Regulatory Measure:  | Not reported |
| Termination Date Of Regulatory Measure: | Not reported |
| Discharge Name:                         | Not reported |
| Discharge Address:                      | Not reported |
| Discharge City:                         | Not reported |
| Discharge State:                        | Not reported |
| Discharge Zip:                          | Not reported |
| RECEIVED DATE:                          | 5/9/2008     |
| PROCESSED DATE:                         | 8/2/1995     |
| STATUS CODE NAME:                       | Active       |
| STATUS DATE:                            | 8/2/1995     |
| PLACE SIZE:                             | 10           |
| PLACE SIZE UNIT:                        | Acres        |

MAP FINDINGS

Map ID  
 Direction  
 Distance  
 Distance (ft.)Site

EDR ID Number  
 EPA ID Number

Database(s)

**CLARKDIETRICH BUILDING SYSTEMS LLC (Continued)**

**S114405721**

|                               |  |
|-------------------------------|--|
| FACILITY CONTACT NAME:        | John Maciel                              |
| FACILITY CONTACT TITLE:       | Plant Manager                            |
| FACILITY CONTACT PHONE:       | 951-360-3500                             |
| FACILITY CONTACT PHONE EXT:   | Not reported                             |
| FACILITY CONTACT EMAIL:       | John.Maciel@clakrdietrich.com            |
| OPERATOR NAME:                | ClarkDietrich Building Systems LLC       |
| OPERATOR ADDRESS:             | 9100 Centre Pointe Dr Ste 210            |
| OPERATOR CITY:                | West Chester                             |
| OPERATOR STATE:               | Ohio                                     |
| OPERATOR ZIP:                 | 45069                                    |
| OPERATOR CONTACT NAME:        | Sam Hahn                                 |
| OPERATOR CONTACT TITLE:       | Not reported                             |
| OPERATOR CONTACT PHONE:       | 951-361-3748                             |
| OPERATOR CONTACT PHONE EXT:   | Not reported                             |
| OPERATOR CONTACT EMAIL:       | shahn@clarkwestern.com                   |
| OPERATOR TYPE:                | Private Business                         |
| DEVELOPER NAME:               | Not reported                             |
| DEVELOPER ADDRESS:            | Not reported                             |
| DEVELOPER CITY:               | Not reported                             |
| DEVELOPER STATE:              | Ohio                                     |
| DEVELOPER ZIP:                | Not reported                             |
| DEVELOPER CONTACT NAME:       | Not reported                             |
| DEVELOPER CONTACT TITLE:      | Not reported                             |
| CONSTYPE LINEAR UTILITY IND:  | Not reported                             |
| EMERGENCY PHONE NO:           | 951-360-3500                             |
| EMERGENCY PHONE EXT:          | Not reported                             |
| CONSTYPE ABOVE GROUND IND:    | Not reported                             |
| CONSTYPE BELOW GROUND IND:    | Not reported                             |
| CONSTYPE CABLE LINE IND:      | Not reported                             |
| CONSTYPE COMM LINE IND:       | Not reported                             |
| CONSTYPE COMMERTIAL IND:      | Not reported                             |
| CONSTYPE ELECTRICAL LINE IND: | Not reported                             |
| CONSTYPE GAS LINE IND:        | Not reported                             |
| CONSTYPE INDUSTRIAL IND:      | Not reported                             |
| CONSTYPE OTHER DESRIPTION:    | Not reported                             |
| CONSTYPE OTHER IND:           | Not reported                             |
| CONSTYPE RECONS IND:          | Not reported                             |
| CONSTYPE RESIDENTIAL IND:     | Not reported                             |
| CONSTYPE TRANSPORT IND:       | Not reported                             |
| CONSTYPE UTILITY DESCRIPTION: | Not reported                             |
| CONSTYPE UTILITY IND:         | Not reported                             |
| CONSTYPE WATER SEWER IND:     | Not reported                             |
| DIR DISCHARGE USWATER IND:    | Not reported                             |
| RECEIVING WATER NAME:         | Santa Ana River                          |
| CERTIFIER NAME:               | Not reported                             |
| CERTIFIER TITLE:              | Not reported                             |
| CERTIFICATION DATE:           | Not reported                             |
| PRIMARY SIC:                  | 3449-Miscellaneous Structural Metal Work |
| SECONDARY SIC:                | Not reported                             |
| TERTIARY SIC:                 | Not reported                             |
| Npdes Number:                 | CAS000001                                |
| Facility Status:              | Active                                   |
| Agency Id:                    | 0  |
| Region:                       | 8  |
| Regulatory Measure Id:        | 210802                                   |
| Order No:                     | 97-03-DWQ                                |

MAP FINDINGS

Map ID  
 Direction  
 Distance  
 Distance (ft.)Site

EDR ID Number  
 EPA ID Number

Database(s)

**CLARKDIETRICH BUILDING SYSTEMS LLC (Continued)**

**S114405721**

|   |                                    |
|---|------------------------------------|
| Regulatory Measure Type:                | Enrollee                           |
| Place Id:                               | Not reported                       |
| WDID:                                   | 8 331011761                        |
| Program Type:                           | Industrial                         |
| Adoption Date Of Regulatory Measure:    | Not reported                       |
| Effective Date Of Regulatory Measure:   | 08/02/1995                         |
| Expiration Date Of Regulatory Measure:  | Not reported                       |
| Termination Date Of Regulatory Measure: | Not reported                       |
| Discharge Name:                         | ClarkDietrich Building Systems LLC |
| Discharge Address:                      | 9100 Centre Pointe Dr Ste 210      |
| Discharge City:                         | West Chester                       |
| Discharge State:                        | Ohio                               |
| Discharge Zip:                          | 45069                              |
| RECEIVED DATE:                          | Not reported                       |
| PROCESSED DATE:                         | Not reported                       |
| STATUS CODE NAME:                       | Not reported                       |
| STATUS DATE:                            | Not reported                       |
| PLACE SIZE:                             | Not reported                       |
| PLACE SIZE UNIT:                        | Not reported                       |
| FACILITY CONTACT NAME:                  | Not reported                       |
| FACILITY CONTACT TITLE:                 | Not reported                       |
| FACILITY CONTACT PHONE:                 | Not reported                       |
| FACILITY CONTACT PHONE EXT:             | Not reported                       |
| FACILITY CONTACT EMAIL:                 | Not reported                       |
| OPERATOR NAME:                          | Not reported                       |
| OPERATOR ADDRESS:                       | Not reported                       |
| OPERATOR CITY:                          | Not reported                       |
| OPERATOR STATE:                         | Not reported                       |
| OPERATOR ZIP:                           | Not reported                       |
| OPERATOR CONTACT NAME:                  | Not reported                       |
| OPERATOR CONTACT TITLE:                 | Not reported                       |
| OPERATOR CONTACT PHONE:                 | Not reported                       |
| OPERATOR CONTACT PHONE EXT:             | Not reported                       |
| OPERATOR CONTACT EMAIL:                 | Not reported                       |
| OPERATOR TYPE:                          | Not reported                       |
| DEVELOPER NAME:                         | Not reported                       |
| DEVELOPER ADDRESS:                      | Not reported                       |
| DEVELOPER CITY:                         | Not reported                       |
| DEVELOPER STATE:                        | Not reported                       |
| DEVELOPER ZIP:                          | Not reported                       |
| DEVELOPER CONTACT NAME:                 | Not reported                       |
| DEVELOPER CONTACT TITLE:                | Not reported                       |
| CONSTYPE LINEAR UTILITY IND:            | Not reported                       |
| EMERGENCY PHONE NO:                     | Not reported                       |
| EMERGENCY PHONE EXT:                    | Not reported                       |
| CONSTYPE ABOVE GROUND IND:              | Not reported                       |
| CONSTYPE BELOW GROUND IND:              | Not reported                       |
| CONSTYPE CABLE LINE IND:                | Not reported                       |
| CONSTYPE COMM LINE IND:                 | Not reported                       |
| CONSTYPE COMMERCIAL IND:                | Not reported                       |
| CONSTYPE ELECTRICAL LINE IND:           | Not reported                       |
| CONSTYPE GAS LINE IND:                  | Not reported                       |
| CONSTYPE INDUSTRIAL IND:                | Not reported                       |
| CONSTYPE OTHER DESCRIPTION:             | Not reported                       |
| CONSTYPE OTHER IND:                     | Not reported                       |
| CONSTYPE RECONS IND:                    | Not reported                       |
| CONSTYPE RESIDENTIAL IND:               | Not reported                       |



MAP FINDINGS

Map ID  
 Direction  
 Distance  
 Distance (ft.)Site

EDR ID Number  
 EPA ID Number

Database(s)

**CLARKDIETRICH BUILDING SYSTEMS LLC (Continued)**

**S114405721**

|                               |              |
|-------------------------------|--------------|
| CONSTYPE TRANSPORT IND:       | Not reported |
| CONSTYPE UTILITY DESCRIPTION: | Not reported |
| CONSTYPE UTILITY IND:         | Not reported |
| CONSTYPE WATER SEWER IND:     | Not reported |
| DIR DISCHARGE USWATER IND:    | Not reported |
| RECEIVING WATER NAME:         | Not reported |
| CERTIFIER NAME:               | Not reported |
| CERTIFIER TITLE:              | Not reported |
| CERTIFICATION DATE:           | Not reported |
| PRIMARY SIC:                  | Not reported |
| SECONDARY SIC:                | Not reported |
| TERTIARY SIC:                 | Not reported |

101

**WSTRN METAL LATH  
 6510 GENERAL RD  
 RIVERSIDE, CA 92509**

**WDS S106105145  
 N/A**

WDS:

|                       |   |
|-----------------------|---|
| Facility ID:          | Santa Ana River 33I011761   |
| Facility Type:        | Industrial - Facility that treats and/or disposes of liquid or semisolid wastes from any servicing, producing, manufacturing or processing operation of whatever nature, including mining, gravel washing, geothermal operations, air conditioning, ship building and repairing, oil production, storage and disposal operations, water pumping.  |
| Facility Status:      | Active - Any facility with a continuous or seasonal discharge that is under Waste Discharge Requirements.   |
| NPDES Number:         | CAS000001 The 1st 2 characters designate the state. The remaining 7 are assigned by the Regional Board  |
| Subregion:            | 8   |
| Facility Telephone:   | 9093603500  |
| Facility Contact:     | DENNIS MORRELL  |
| Agency Name:          | WESTERN METAL LATH  |
| Agency Address:       | 6510 General Rd   |
| Agency City,St,Zip:   | Riverside 925090139   |
| Agency Contact:       | DENNIS MORRELL  |
| Agency Telephone:     | 9093603500  |
| Agency Type:          | Private   |
| SIC Code:             | 0   |
| SIC Code 2:           | Not reported  |
| Primary Waste Type:   | Not reported  |
| Primary Waste:        | Not reported  |
| Waste Type2:          | Not reported  |
| Waste2:               | Not reported  |
| Primary Waste Type:   | Not reported  |
| Secondary Waste:      | Not reported  |
| Secondary Waste Type: | Not reported  |
| Design Flow:          | 0   |
| Baseline Flow:        | 0   |
| Reclamation:          | Not reported  |
| POTW:                 | Not reported  |
| Treat To Water:       | Minor Threat to Water Quality. A violation of a regional board order should cause a relatively minor impairment of beneficial uses compared to a major or minor threat. Not: All nurds without a TTWQ will be considered a minor threat to water quality unless coded at a higher Level. A Zero (0) may be used to code those NURDS that are found to represent no threat to water quality. |
| Complexity:           | Category C - Facilities having no waste treatment systems, such as  |

MAP FINDINGS

|                    |             |               |
|--------------------|-------------|---------------|
| Map ID             |             | EDR ID Number |
| Direction          |             |               |
| Distance           |             |               |
| Distance (ft.)Site | Database(s) | EPA ID Number |

**WSTRN METAL LATH (Continued)**

**S106105145**

cooling water dischargers or those who must comply through best management practices, facilities with passive waste treatment and disposal systems, such as septic systems with subsurface disposal, or dischargers having waste storage systems with land disposal such as dairy waste ponds.

**101 WESTERN METAL LATH  
6510 GENERAL DR  
RIVERSIDE, CA 92509**

**FINDS 1016188483  
N/A**

**FINDS:**

Registry ID: 110002851904

**Environmental Interest/Information System**

California Hazardous Waste Tracking System - Datamart (HWTS-DATAMART) provides California with information on hazardous waste shipments for generators, transporters, and treatment, storage, and disposal facilities.

RCRAInfo is a national information system that supports the Resource Conservation and Recovery Act (RCRA) program through the tracking of events and activities related to facilities that generate, transport, and treat, store, or dispose of hazardous waste. RCRAInfo allows RCRA program staff to track the notification, permit, compliance, and corrective action activities required under RCRA.

**101 WESTERN METAL LATH  
6510 GENERAL DR  
RIVERSIDE, CA 92509**

**RCRA-SQG 1000595429  
HAZNET CAD983593658  
EMI**

**RCRA-SQG:**

Date form received by agency: 07/22/1991  
 Facility name: WESTERN METAL LATH  
 Facility address: 6510 GENERAL DR  
 RIVERSIDE, CA 92509  
 EPA ID: CAD983593658  
 Contact: PATTON JOHN  
 Contact address: 6510 GENERAL DR  
 RIVERSIDE, CA 92509  
 Contact country: US  
 Contact telephone: (714) 360-3500  
 Contact email: Not reported  
 EPA Region: 09  
 Classification: Small Small Quantity Generator  
 Description: Handler: generates more than 100 and less than 1000 kg of hazardous waste during any calendar month and accumulates less than 6000 kg of hazardous waste at any time; or generates 100 kg or less of hazardous waste during any calendar month, and accumulates more than 1000 kg of hazardous waste at any time

**Owner/Operator Summary:**

Owner/operator name: NOT REQUIRED  
 Owner/operator address: NOT REQUIRED  
 NOT REQUIRED, ME 99999

MAP FINDINGS

Map ID  
 Direction  
 Distance  
 Distance (ft.)Site

EDR ID Number  
 EPA ID Number

Database(s)

**WESTERN METAL LATH (Continued)**

**1000595429**

Owner/operator country: Not reported  
 Owner/operator telephone: (415) 555-1212  
 Legal status: Private  
 Owner/Operator Type: Operator  
 Owner/Op start date: Not reported  
 Owner/Op end date: Not reported

Owner/operator name: WESTERN METAL LATH  
 Owner/operator address: NOT REQUIRED  
 NOT REQUIRED, ME 99999

Owner/operator country: Not reported  
 Owner/operator telephone: (415) 555-1212  
 Legal status: Private  
 Owner/Operator Type: Owner  
 Owner/Op start date: Not reported  
 Owner/Op end date: Not reported

**Handler Activities Summary:**

U.S. importer of hazardous waste: No  
 Mixed waste (haz. and radioactive): No  
 Recycler of hazardous waste: No  
 Transporter of hazardous waste: No  
 Treater, storer or disposer of HW: No  
 Underground injection activity: No  
 On-site burner exemption: No  
 Furnace exemption: No  
 Used oil fuel burner: No  
 Used oil processor: No  
 User oil refiner: No  
 Used oil fuel marketer to burner: No  
 Used oil Specification marketer: No  
 Used oil transfer facility: No  
 Used oil transporter: No

Violation Status: No violations found

**HAZNET:**

envid: 1000595429  
 Year: 2013  
 GEPAID: CAD983593658  
 Contact: JOHN MACIEL  
 Telephone: 9513613705  
 Mailing Name: Not reported  
 Mailing Address: 6510 GENERAL RD  
 Mailing City,St,Zip: RIVERSIDE, CA 925090103  
 Gen County: Riverside  
 TSD EPA ID: CAD099452708  
 TSD County: Los Angeles  
 Waste Category: Not reported  
 Disposal Method: Other Recovery Of Reclamation For Reuse Including Acid Regeneration,  
 Organics Recovery Ect  
 Tons: 16.68  
 Facility County: Not reported

envid: 1000595429  
 Year: 2012  
 GEPAID: CAD983593658

MAP FINDINGS

Map ID  
 Direction  
 Distance  
 Distance (ft.)Site

EDR ID Number  
 EPA ID Number

Database(s)

**WESTERN METAL LATH (Continued)**

**1000595429**

Contact: PAUL BALTIERRA/PLANT MANAGER  
 Telephone: 9513613748  
 Mailing Name: Not reported  
 Mailing Address: 6510 GENERAL RD  
 Mailing City,St,Zip: RIVERSIDE, CA 925090103  
 Gen County: Riverside  
 TSD EPA ID: CAT080013352  
 TSD County: Los Angeles  
 Waste Category: Not reported  
 Disposal Method: Other Recovery Of Reclamation For Reuse Including Acid Regeneration,  
 Organics Recovery Ect  
 Tons: 4.17  
 Facility County: Riverside

envid: 1000595429  
 Year: 2012  
 GEPAID: CAD983593658  
 Contact: PAUL BALTIERRA/PLANT MANAGER  
 Telephone: 9513613748  
 Mailing Name: Not reported  
 Mailing Address: 6510 GENERAL RD  
 Mailing City,St,Zip: RIVERSIDE, CA 925090103  
 Gen County: Riverside  
 TSD EPA ID: CAD099452708  
 TSD County: Los Angeles  
 Waste Category: Not reported  
 Disposal Method: Other Recovery Of Reclamation For Reuse Including Acid Regeneration,  
 Organics Recovery Ect  
 Tons: 8.757  
 Facility County: Riverside

envid: 1000595429  
 Year: 2012  
 GEPAID: CAD983593658  
 Contact: PAUL BALTIERRA/PLANT MANAGER  
 Telephone: 9513613748  
 Mailing Name: Not reported  
 Mailing Address: 6510 GENERAL RD  
 Mailing City,St,Zip: RIVERSIDE, CA 925090103  
 Gen County: Riverside  
 TSD EPA ID: ARD981057870  
 TSD County: 99  
 Waste Category: Not reported  
 Disposal Method: Fuel Blending Prior To Energy Recovery At Another Site  
 Tons: 0.05  
 Facility County: Riverside

envid: 1000595429  
 Year: 2011  
 GEPAID: CAD983593658  
 Contact: PAUL BALTIERRA/PLANT MANAGER  
 Telephone: 9513613748  
 Mailing Name: Not reported  
 Mailing Address: 6510 GENERAL RD  
 Mailing City,St,Zip: RIVERSIDE, CA 925090103  
 Gen County: Not reported  
 TSD EPA ID: CAT080013352

MAP FINDINGS

Map ID  
 Direction  
 Distance  
 Distance (ft.)Site

EDR ID Number  
 EPA ID Number

Database(s)

**WESTERN METAL LATH (Continued)**

**1000595429**

TSD County: Not reported  
 Waste Category: Unspecified oil-containing waste  
 Disposal Method: Other Recovery Of Reclamation For Reuse Including Acid Regeneration,  
 Organics Recovery Ect  
 Tons: 8.9655  
 Facility County: Riverside

[Click this hyperlink](#) while viewing on your computer to access  
 17 additional CA\_HAZNET: record(s) in the EDR Site Report.

EMI:

Year: 1995  
 County Code: 33  
 Air Basin: SC  
 Facility ID: 80597  
 Air District Name: SC  
 SIC Code: 3449  
 Air District Name: SOUTH COAST AQMD  
 Community Health Air Pollution Info System: Not reported  
 Consolidated Emission Reporting Rule: Not reported  
 Total Organic Hydrocarbon Gases Tons/Yr: 3  
 Reactive Organic Gases Tons/Yr: 3  
 Carbon Monoxide Emissions Tons/Yr: 0  
 NOX - Oxides of Nitrogen Tons/Yr: 0  
 SOX - Oxides of Sulphur Tons/Yr: 0  
 Particulate Matter Tons/Yr: 0  
 Part. Matter 10 Micrometers & Smlr Tons/Yr: 0

**102 IN-N-OUT BURGER INC #39  
 6634 CLAY ST  
 RIVERSIDE, CA 92509**

**FINDS 1016874651  
 N/A**

FINDS:

Registry ID: 110059752085  
 Environmental Interest/Information System  
 STATE MASTER

**102 6634 CLAY ST.  
 RIVERSIDE, CA**

**CHMIRS S107450582  
 N/A**

CHMIRS:

OES Incident Number: 4-6606  
 OES notification: 12/16/2004  
 OES Date: Not reported  
 OES Time: Not reported  
**Date Completed: Not reported**  
 Property Use: Not reported  
 Agency Id Number: Not reported  
 Agency Incident Number: Not reported  
 Time Notified: Not reported  
 Time Completed: Not reported  
 Surrounding Area: Not reported

MAP FINDINGS

Map ID  
 Direction  
 Distance  
 Distance (ft.)Site

EDR ID Number

Database(s) EPA ID Number

(Continued)

S107450582

|   |  |
|---|--|
| Estimated Temperature:                      | Not reported   |
| Property Management:                        | Not reported   |
| More Than Two Substances Involved?:         | Not reported   |
| Resp Agncy Personel # Of Decontaminated:    | Not reported   |
| Responding Agency Personel # Of Injuries:   | Not reported   |
| Responding Agency Personel # Of Fatalities: | Not reported   |
| Others Number Of Decontaminated:            | Not reported   |
| Others Number Of Injuries:                  | Not reported   |
| Others Number Of Fatalities:                | Not reported   |
| Vehicle Make/year:                          | Not reported   |
| Vehicle License Number:                     | Not reported   |
| Vehicle State:                              | Not reported   |
| Vehicle Id Number:                          | Not reported   |
| CA DOT PUC/ICC Number:                      | Not reported   |
| Company Name:                               | Not reported   |
| Reporting Officer Name/ID:                  | Not reported   |
| Report Date:                                | Not reported   |
| Facility Telephone:                         | Not reported   |
| Waterway Involved:                          | Not reported   |
| Waterway:                                   | Santa Ana River  |
| Spill Site:                                 | Not reported   |
| Cleanup By:                                 | Reporting Party  |
| Containment:                                | Not reported   |
| What Happened:                              | Not reported   |
| Type:                                       | Not reported   |
| Measure:                                    | Not reported   |
| Other:                                      | Not reported   |
| Date/Time:                                  | Not reported   |
| Year:                                       | 2004   |
| Agency:                                     | Jurupa Community Services District   |
| Incident Date:                              | 12/16/200412:00:00 AM  |
| Admin Agency:                               | Riverside City Fire Department   |
| Amount:                                     | Not reported   |
| Contained:                                  | Yes  |
| Site Type:                                  | Road   |
| E Date:                                     | Not reported   |
| Substance:                                  | Sewage   |
| Gallons:                                    | 1750   |
| Unknown:                                    | 0  |
| Substance #2:                               | Not reported   |
| Substance #3:                               | Not reported   |
| Evacuations:                                | 0  |
| Number of Injuries:                         | 0  |
| Number of Fatalities:                       | 0  |
| #1 Pipeline:                                | Not reported   |
| #2 Pipeline:                                | Not reported   |
| #3 Pipeline:                                | Not reported   |
| #1 Vessel >= 300 Tons:                      | Not reported   |
| #2 Vessel >= 300 Tons:                      | Not reported   |
| #3 Vessel >= 300 Tons:                      | Not reported   |
| Evacs:                                      | Not reported   |
| Injuries:                                   | Not reported   |
| Fatals:                                     | Not reported   |
| Comments:                                   | Not reported   |
| Description:                                | Valve was left open up stream, over whelming the pumps causing this release. |

MAP FINDINGS

Map ID  
 Direction  
 Distance  
 Distance (ft.)Site

EDR ID Number  
 Database(s)  
 EPA ID Number

**103 COUNTY OF RIVERSIDE HAZNET S113790706**  
**6841 VAN BUREN BLVD N/A**  
**RIVERSIDE, CA 92509**

HAZNET:  
 envid: S113790706  
 Year: 2012  
 GEPAID: CAC002708619  
 Contact: COUNTY OF RIVERSIDE  
 Telephone: 9518507075  
 Mailing Name: Not reported  
 Mailing Address: 2950 WASHINGTON ST  
 Mailing City,St,Zip: RIVERSIDE, CA 925044647  
 Gen County: Riverside  
 TSD EPA ID: CAD028409019  
 TSD County: Los Angeles  
 Waste Category: Not reported  
 Disposal Method: Storage, Bulking, And/Or Transfer Off Site--No Treatment/Reovery (H010-H129) Or (H131-H135)  
 Tons: 0.15  
 Facility County: Riverside

**103 ROBERTSON READY MIX INC WDS S101590236**  
**6830 VAN BUREN BLVD CA FID UST N/A**  
**RIVERSIDE, CA 92509 SWEEPS UST**

WDS:  
 Facility ID: Santa Ana River 33I005076  
 Facility Type: Industrial - Facility that treats and/or disposes of liquid or semisolid wastes from any servicing, producing, manufacturing or processing operation of whatever nature, including mining, gravel washing, geothermal operations, air conditioning, ship building and repairing, oil production, storage and disposal operations, water pumping.  
 Facility Status: Active - Any facility with a continuous or seasonal discharge that is under Waste Discharge Requirements.  
 NPDES Number: CAS000001 The 1st 2 characters designate the state. The remaining 7 are assigned by the Regional Board  
 Subregion: 8  
 Facility Telephone: Not reported  
 Facility Contact: Not reported  
 Agency Name: ROBERTSONS READY MIX-CORONA  
 Agency Address: PO BOX 1659  
 Agency City,St,Zip: CORONA 928781659  
 Agency Contact: CRAIG PHILLIPS  
 Agency Telephone: 9096852200  
 Agency Type: Private  
 SIC Code: 0  
 SIC Code 2: Not reported  
 Primary Waste Type: Not reported  
 Primary Waste: Not reported  
 Waste Type2: Not reported  
 Waste2: Not reported  
 Primary Waste Type: Not reported  
 Secondary Waste: Not reported  
 Secondary Waste Type: Not reported  
 Design Flow: 0  
 Baseline Flow: 0  
 Reclamation: Not reported  
 POTW: Not reported

MAP FINDINGS

Map ID  
 Direction  
 Distance  
 Distance (ft.)Site

EDR ID Number  
 EPA ID Number

Database(s)

**ROBERTSON READY MIX INC (Continued)**

**S101590236**

Treat To Water: Minor Threat to Water Quality. A violation of a regional board order should cause a relatively minor impairment of beneficial uses compared to a major or minor threat. Not: All nurds without a TTWQ will be considered a minor threat to water quality unless coded at a higher Level. A Zero (0) may be used to code those NURDS that are found to represent no threat to water quality.

Complexity: Category C - Facilities having no waste treatment systems, such as cooling water dischargers or those who must comply through best management practices, facilities with passive waste treatment and disposal systems, such as septic systems with subsurface disposal, or dischargers having waste storage systems with land disposal such as dairy waste ponds.

CA FID UST:

Facility ID: 33006849  
 Regulated By: UTNKA  
 Regulated ID: 00002109  
 Cortese Code: Not reported  
 SIC Code: Not reported  
 Facility Phone: 7146857481  
 Mail To: Not reported  
 Mailing Address: 6830 VAN BUREN BLVD  
 Mailing Address 2: Not reported  
 Mailing City,St,Zip: RIVERSIDE 92509  
 Contact: Not reported  
 Contact Phone: Not reported  
 DUNS Number: Not reported  
 NPDES Number: Not reported  
 EPA ID: Not reported  
 Comments: Not reported  
 Status: Active

SWEEPS UST:

Status: Active  
 Comp Number: 2109  
 Number: 1  
 Board Of Equalization: 44-017876  
 Referral Date: 11-18-92  
 Action Date: 11-18-92  
 Created Date: 02-29-88  
 Owner Tank Id: 000912  
 SWRCB Tank Id: 33-000-002109-000001  
 Tank Status: A  
 Capacity: 10000  
 Active Date: 11-18-92  
 Tank Use: M.V. FUEL  
 STG: P  
 Content: DIESEL  
 Number Of Tanks: 2

Status: Active  
 Comp Number: 2109  
 Number: 1  
 Board Of Equalization: 44-017876  
 Referral Date: 11-18-92  
 Action Date: 11-18-92



MAP FINDINGS

Map ID  
 Direction  
 Distance  
 Distance (ft.)Site

EDR ID Number  
 EPA ID Number

Database(s)

**ROBERTSON READY MIX INC (Continued)**

**S101590236**

Created Date: 02-29-88  
 Owner Tank Id: 000912  
 SWRCB Tank Id: 33-000-002109-000002  
 Tank Status: A  
 Capacity: 10000  
 Active Date: 11-18-92  
 Tank Use: M.V. FUEL  
 STG: P  
 Content: DIESEL  
 Number Of Tanks: Not reported

103

**RTSONS READY MIX, INC  
 6830 VAN BUREN BLVD  
 RIVERSIDE, CA 92509**

**HIST UST**

**U001576605  
 N/A**

HIST UST:

Region: STATE  
 Facility ID: 00000002109  
 Facility Type: Gas Station  
 Other Type: Not reported  
 Contact Name: Not reported  
 Telephone: 7146857481  
 Owner Name: ROBERTSONS READY MIX, INC.  
 Owner Address: 6830 VAN BUREN BLVD  
 Owner City,St,Zip: RIVERSIDE, CA  
 Total Tanks: 0001

Tank Num: 001  
 Container Num: 1A  
 Year Installed: Not reported  
 Tank Capacity: 00000000  
 Tank Used for: PRODUCT  
 Type of Fuel: DIESEL  
 Container Construction Thickness: 1/4  
 Leak Detection: Stock Inventor

104

**MALCOLM DRILLING INC  
 CLAY ST & VAN BUREN ST  
 RIVERSIDE, CA 92504**

**HAZNET**

**S112990648  
 N/A**

HAZNET:

envid: S112990648  
 Year: 2011  
 GEPAID: CAC002672361  
 Contact: NICK BARBOSA  
 Telephone: 6269459553  
 Mailing Name: Not reported  
 Mailing Address: 4926 AZUSA CANYON RD  
 Mailing City,St,Zip: IRWINDALE, CA 917061940  
 Gen County: Not reported  
 TSD EPA ID: AZR000501510  
 TSD County: Not reported  
 Waste Category: Other organic solids  
 Disposal Method: Storage, Bulking, And/Or Transfer Off Site--No Treatment/Reovery  
 (H010-H129) Or (H131-H135)  
 Tons: 4.214

MAP FINDINGS

Map ID  
 Direction  
 Distance  
 Distance (ft.)Site

EDR ID Number  
 EPA ID Number

Database(s)

**MALCOLM DRILLING INC (Continued)**

**S112990648**

Facility County: Riverside  
 envid: S112990648  
 Year: 2011  
 GEPAID: CAC002672361  
 Contact: NICK BARBOSA  
 Telephone: 6269459553  
 Mailing Name: Not reported  
 Mailing Address: 4926 AZUSA CANYON RD  
 Mailing City,St,Zip: IRWINDALE, CA 917061940  
 Gen County: Not reported  
 TSD EPA ID: AZR000501510  
 TSD County: Not reported  
 Waste Category: Other organic solids  
 Disposal Method: Storage, Bulking, And/Or Transfer Off Site--No Treatment/Reovery (H010-H129) Or (H131-H135)  
 Tons: 4.214  
 Facility County: Riverside

105

**RUBIDOUX  
 6851 VAN BUREN  
 RIVERSIDE, CA 92509**

**AST A100109751  
 N/A**

AST:  
 Certified Unified Program Agencies: Riverside  
 Owner: COUNTY OF RIVERSIDE  
 Total Gallons: 4,000

105

**COUNTY ROAD DEPT-PEDLEY YD  
 6851 VAN BUREN BLVD  
 RIVERSIDE, CA 92509**

**CA FID UST S101589868  
 SWEEPS UST N/A**

CA FID UST:  
 Facility ID: 33000352  
 Regulated By: UTNKA  
 Regulated ID: 00065523  
 Cortese Code: Not reported  
 SIC Code: Not reported  
 Facility Phone: 7146857331  
 Mail To: Not reported  
 Mailing Address: 4080 LEMON ST  
 Mailing Address 2: Not reported  
 Mailing City,St,Zip: RIVERSIDE 92509  
 Contact: Not reported  
 Contact Phone: Not reported  
 DUNs Number: Not reported  
 NPDES Number: Not reported  
 EPA ID: Not reported  
 Comments: Not reported  
 Status: Active

SWEEPS UST:  
 Status: Active  
 Comp Number: 65523  
 Number: 5  
 Board Of Equalization: 44-018475

MAP FINDINGS

Map ID  
 Direction  
 Distance  
 Distance (ft.)Site

EDR ID Number  
 EPA ID Number

Database(s)

COUNTY ROAD DEPT-PEDLEY YD (Continued)

S101589868

Referral Date: 10-29-92  
 Action Date: 10-29-92  
 Created Date: 02-29-88  
 Owner Tank Id: 001480  
 SWRCB Tank Id: 33-000-065523-000001  
 Tank Status: A  
 Capacity: 3000  
 Active Date: 10-29-92  
 Tank Use: M.V. FUEL  
 STG: P  
 Content: DIESEL  
 Number Of Tanks: 3

Status: Active  
 Comp Number: 65523  
 Number: 5  
 Board Of Equalization: 44-018475  
 Referral Date: 10-29-92  
 Action Date: 10-29-92  
 Created Date: 02-29-88  
 Owner Tank Id: 001480  
 SWRCB Tank Id: 33-000-065523-000002  
 Tank Status: A  
 Capacity: 1000  
 Active Date: 10-29-92  
 Tank Use: M.V. FUEL  
 STG: P  
 Content: REG UNLEADED  
 Number Of Tanks: Not reported

Status: Active  
 Comp Number: 65523  
 Number: 5  
 Board Of Equalization: 44-018475  
 Referral Date: 10-29-92  
 Action Date: 10-29-92  
 Created Date: 02-29-88  
 Owner Tank Id: 001480  
 SWRCB Tank Id: 33-000-065523-000003  
 Tank Status: A  
 Capacity: 500  
 Active Date: 10-29-92  
 Tank Use: M.V. FUEL  
 STG: P  
 Content: DIESEL  
 Number Of Tanks: Not reported

105

RIVERSIDE COUNTY TRANS DEPT  
 6851 VAN BUREN BLVD  
 RIVERSIDE, CA 92509

HAZNET S113052687  
 N/A

HAZNET:  
 envid: S113052687  
 Year: 2008  
 GEPAID: CAL000080383  
 Contact: JOSEPH SALINAS, SAFETY COORD  
 Telephone: 9519556788  
 Mailing Name: Not reported

MAP FINDINGS

Map ID  
 Direction  
 Distance  
 Distance (ft.)Site

EDR ID Number  
 EPA ID Number

Database(s)

**RIVERSIDE COUNTY TRANS DEPT (Continued)**

**S113052687**

Mailing Address: 2950 WASHINGTON ST  
 Mailing City,St,Zip: RIVERSIDE, CA 925040000  
 Gen County: Not reported  
 TSD EPA ID: CAT080013352  
 TSD County: Not reported  
 Waste Category: Waste oil and mixed oil  
 Disposal Method: Other Recovery Of Reclamation For Reuse Including Acid Regeneration,  
 Organics Recovery Ect  
 Tons: 1.748  
 Facility County: Riverside

envid: S113052687  
 Year: 2007  
 GEPAID: CAL000080383  
 Contact: JOSEPH SALINAS, SAFETY COORD  
 Telephone: 9519556788  
 Mailing Name: Not reported  
 Mailing Address: 2950 WASHINGTON ST  
 Mailing City,St,Zip: RIVERSIDE, CA 925040000  
 Gen County: Not reported  
 TSD EPA ID: CAT080013352  
 TSD County: Not reported  
 Waste Category: Waste oil and mixed oil  
 Disposal Method: Other Recovery Of Reclamation For Reuse Including Acid Regeneration,  
 Organics Recovery Ect  
 Tons: 1.55  
 Facility County: Riverside

envid: S113052687  
 Year: 2006  
 GEPAID: CAL000080383  
 Contact: JOSEPH SALINAS, SAFETY COORD  
 Telephone: 9519556788  
 Mailing Name: Not reported  
 Mailing Address: 2950 WASHINGTON ST  
 Mailing City,St,Zip: RIVERSIDE, CA 925040000  
 Gen County: Not reported  
 TSD EPA ID: CAT080013352  
 TSD County: Not reported  
 Waste Category: Waste oil and mixed oil  
 Disposal Method: Recycler  
 Tons: 1.14  
 Facility County: Riverside

envid: S113052687  
 Year: 2006  
 GEPAID: CAL000080383  
 Contact: JOSEPH SALINAS, SAFETY COORD  
 Telephone: 9519556788  
 Mailing Name: Not reported  
 Mailing Address: 2950 WASHINGTON ST  
 Mailing City,St,Zip: RIVERSIDE, CA 925040000  
 Gen County: Not reported  
 TSD EPA ID: CAT080025711  
 TSD County: Not reported  
 Waste Category: Waste oil and mixed oil  
 Disposal Method: Transfer Station

MAP FINDINGS

Map ID  
 Direction  
 Distance  
 Distance (ft.)Site

EDR ID Number  
 EPA ID Number

Database(s)

**RIVERSIDE COUNTY TRANS DEPT (Continued)**

**S113052687**

Tons: 0.25  
 Facility County: Riverside  
  
 envid: S113052687  
 Year: 2004  
 GEPAID: CAL000080383  
 Contact: JOSEPH SALINAS, SAFETY COORD  
 Telephone: 9519556788  
 Mailing Name: Not reported  
 Mailing Address: 2950 WASHINGTON ST  
 Mailing City,St,Zip: RIVERSIDE, CA 925040000  
 Gen County: Not reported  
 TSD EPA ID: CAT080033681  
 TSD County: Not reported  
 Waste Category: Other organic solids  
 Disposal Method: Disposal, Land Fill  
 Tons: 0.02  
 Facility County: Riverside

[Click this hyperlink](#) while viewing on your computer to access  
 5 additional CA\_HAZNET: record(s) in the EDR Site Report.

105

**RIVERSIDE COUNTY - WASTE MANAGEMENT DEPARTMENT  
 6851 VAN BUREN BLVD  
 RIVERSIDE, CA 92509**

**HAZNET S113020530  
 N/A**

HAZNET:  
 envid: S113020530  
 Year: 2008  
 GEPAID: CAH111001181  
 Contact: DIANE CHRISTENSEN  
 Telephone: 9514863282  
 Mailing Name: Not reported  
 Mailing Address: 14310 FREDERICK ST  
 Mailing City,St,Zip: MORENO VALLEY, CA 92553  
 Gen County: Not reported  
 TSD EPA ID: ARD069748192  
 TSD County: Not reported  
 Waste Category: Household waste  
 Disposal Method: Incineration--Thermal Destruction Other Than Use As A Fuel  
 Tons: 13.7365  
 Facility County: Riverside  
  
 envid: S113020530  
 Year: 2008  
 GEPAID: CAH111001181  
 Contact: DIANE CHRISTENSEN  
 Telephone: 9514863282  
 Mailing Name: Not reported  
 Mailing Address: 14310 FREDERICK ST  
 Mailing City,St,Zip: MORENO VALLEY, CA 92553  
 Gen County: Not reported  
 TSD EPA ID: ARD069748192  
 TSD County: Not reported  
 Waste Category: Household waste  
 Disposal Method: Energy Recovery At This Site--Use As Fuel(Includes On-Site Fuel  
 Blending)  
 Tons: 5.114

MAP FINDINGS

Map ID  
 Direction  
 Distance  
 Distance (ft.)Site

EDR ID Number  
 EPA ID Number

Database(s)

**RIVERSIDE COUNTY - WASTE MANAGEMENT DEPARTMENT (Continued)**

**S113020530**

Facility County: Riverside  
 envid: S113020530  
 Year: 2008  
 GEPAID: CAH111001181  
 Contact: DIANE CHRISTENSEN  
 Telephone: 9514863282  
 Mailing Name: Not reported  
 Mailing Address: 14310 FREDERICK ST  
 Mailing City,St,Zip: MORENO VALLEY, CA 92553  
 Gen County: Not reported  
 TSD EPA ID: ARD069748192  
 TSD County: Not reported  
 Waste Category: Household waste  
 Disposal Method: Storage, Bulking, And/Or Transfer Off Site--No Treatment/Reovery (H010-H129) Or (H131-H135)  
 Tons: 1.1245  
 Facility County: Riverside

envid: S113020530  
 Year: 2008  
 GEPAID: CAH111001181  
 Contact: DIANE CHRISTENSEN  
 Telephone: 9514863282  
 Mailing Name: Not reported  
 Mailing Address: 14310 FREDERICK ST  
 Mailing City,St,Zip: MORENO VALLEY, CA 92553  
 Gen County: Not reported  
 TSD EPA ID: CAD980675276  
 TSD County: Not reported  
 Waste Category: Household waste  
 Disposal Method: Landfill Or Surface Impoundment That Will Be Closed As Landfill( To Include On-Site Treatment And/Or Stabilization)  
 Tons: 31.7408  
 Facility County: Riverside

envid: S113020530  
 Year: 2008  
 GEPAID: CAH111001181  
 Contact: DIANE CHRISTENSEN  
 Telephone: 9514863282  
 Mailing Name: Not reported  
 Mailing Address: 14310 FREDERICK ST  
 Mailing City,St,Zip: MORENO VALLEY, CA 92553  
 Gen County: Not reported  
 TSD EPA ID: UTD981552177  
 TSD County: Not reported  
 Waste Category: Household waste  
 Disposal Method: Not reported  
 Tons: 0.0955  
 Facility County: Riverside

[Click this hyperlink](#) while viewing on your computer to access 31 additional CA\_HAZNET: record(s) in the EDR Site Report.

MAP FINDINGS

Map ID  
 Direction  
 Distance  
 Distance (ft.)Site

EDR ID Number  
 EPA ID Number

Database(s)

**105 PEDLEY ROAD YARD  
 6851 VAN BUREN BLVD  
 PEDLEY, CA 92509**

**HIST CORTESE  
 LUST S104160809  
 N/A**

HIST CORTESE:

Region: CORTESE  
 Facility County Code: 33  
 Reg By: LTNKA  
 Reg Id: 083302171T

LUST:

Region: STATE  
 Global Id: T0606500299  
 Latitude: 33.966493777881  
 Longitude: -117.467311785519  
 Case Type: LUST Cleanup Site  
 Status: Completed - Case Closed  
 Status Date: 06/25/1996  
 Lead Agency: RIVERSIDE COUNTY LOP  
 Case Worker: UNK  
 Local Agency: RIVERSIDE COUNTY LOP  
 RB Case Number: 083302171T  
 LOC Case Number: 92958  
 File Location: Local Agency Warehouse  
 Potential Media Affect: Aquifer used for drinking water supply  
 Potential Contaminants of Concern: Gasoline  
 Site History: Not reported

[Click here to access the California GeoTracker records for this facility:](#)

Contact:

Global Id: T0606500299  
 Contact Type: Regional Board Caseworker  
 Contact Name: CARL BERNHARDT  
 Organization Name: SANTA ANA RWQCB (REGION 8)  
 Address: 3737 MAIN STREET, SUITE 500  
 City: RIVERSIDE  
 Email: cbernhardt@waterboards.ca.gov  
 Phone Number: 9517824495

Global Id: T0606500299  
 Contact Type: Local Agency Caseworker  
 Contact Name: UNK  
 Organization Name: RIVERSIDE COUNTY LOP  
 Address: 3880 LEMON ST SUITE 200  
 City: RIVERSIDE  
 Email: Not reported  
 Phone Number: Not reported

Status History:

Global Id: T0606500299  
 Status: Open - Case Begin Date  
 Status Date: 03/18/1992

Global Id: T0606500299  
 Status: Completed - Case Closed  
 Status Date: 06/25/1996

Global Id: T0606500299

MAP FINDINGS

Map ID  
 Direction  
 Distance  
 Distance (ft.)Site

EDR ID Number  
 EPA ID Number

Database(s)

**PEDLEY ROAD YARD (Continued)**

**S104160809**

Status: Open - Site Assessment  
 Status Date: 10/19/1992

Regulatory Activities:

Global Id: T0606500299  
 Action Type: ENFORCEMENT  
 Date: 02/16/2009  
 Action: File review - #RCDEH Upload Site File 9/14/2010

Global Id: T0606500299  
 Action Type: ENFORCEMENT  
 Date: 02/17/2009  
 Action: Closure/No Further Action Letter - #Site Closure

Global Id: T0606500299  
 Action Type: Other  
 Date: 03/18/1992  
 Action: Leak Discovery

Global Id: T0606500299  
 Action Type: Other  
 Date: 05/29/1992  
 Action: Leak Stopped

Global Id: T0606500299  
 Action Type: Other  
 Date: 04/15/1992  
 Action: Leak Reported

LUST REG 8:

Region: 8  
 County: Riverside  
 Regional Board: Santa Ana Region  
 Facility Status: Case Closed  
 Case Number: 083302171T  
 Local Case Num: Not reported  
 Case Type: Aquifer affected  
 Substance: Gasoline  
 Qty Leaked: Not reported  
 Abate Method: Not reported  
 Cross Street: CLAY  
 Enf Type: Not reported  
 Funding: Not reported  
 How Discovered: Tank Closure  
 How Stopped: Not reported  
 Leak Cause: UNK  
 Leak Source: UNK  
 Global ID: T0606500299  
 How Stopped Date: 5/29/1992  
 Enter Date: 1/5/1993  
 Date Confirmation of Leak Began: Not reported  
 Date Preliminary Assessment Began: 10/19/1992  
 Discover Date: 3/18/1992  
 Enforcement Date: Not reported  
 Close Date: 6/25/1996



MAP FINDINGS

Map ID  
 Direction  
 Distance  
 Distance (ft.)Site

EDR ID Number  
 EPA ID Number

Database(s)

**PEDLEY ROAD YARD (Continued)**

**S104160809**

Date Prelim Assessment Workplan Submitted: Not reported  
 Date Pollution Characterization Began: Not reported  
 Date Remediation Plan Submitted: Not reported  
 Date Remedial Action Underway: Not reported  
 Date Post Remedial Action Monitoring: Not reported  
 Enter Date: 1/5/1993  
 GW Qualifies: Not reported  
 Soil Qualifies: Not reported  
 Operator: Not reported  
 Facility Contact: Not reported  
 Interim: Not reported  
 Oversight Program: LUST  
 Latitude: 33.9565807  
 Longitude: -117.4580528  
 MTBE Date: Not reported  
 Max MTBE GW: Not reported  
 MTBE Concentration: 0  
 Max MTBE Soil: Not reported  
 MTBE Fuel: 1  
 MTBE Tested: Site NOT Tested for MTBE. Includes Unknown and Not Analyzed.  
 MTBE Class: \*  
 Staff: CAB  
 Staff Initials: UNK  
 Lead Agency: Local Agency  
 Local Agency: 33000L  
 Hydr Basin #: UPPER SANTA ANA VALL  
 Beneficial: Not reported  
 Priority: Not reported  
 Cleanup Fund Id: Not reported  
 Work Suspended: Not reported  
 Summary: DIESEL ALSO

RIVERSIDE CO. LUST:

Region: RIVERSIDE  
 Facility ID: 92958  
 Employee: Malloy  
 Site Closed: Yes  
 Case Type: Drinking Water Aquifer affected  
 Facility Status: closed/action completed

105

**RIVERSIDE COUNTY HOUSEHOLD HAZ  
 6851 VAN BUREN BLVD  
 RIVERSIDE, CA 92509**

**HAZNET S113019745  
 N/A**

HAZNET:

envid: S113019745  
 Year: 2008  
 GEPAID: CAH111000050  
 Contact: MIKE DALEY  
 Telephone: 9093585055  
 Mailing Name: Not reported  
 Mailing Address: PO BOX (HEH)  
 Mailing City, St, Zip: RIVERSIDE, CA 925130000  
 Gen County: Not reported  
 TSD EPA ID: CAT080013352  
 TSD County: Not reported  
 Waste Category: Waste oil and mixed oil

MAP FINDINGS

Map ID  
 Direction  
 Distance  
 Distance (ft.)Site

EDR ID Number  
 EPA ID Number

Database(s)

**RIVERSIDE COUNTY HOUSEHOLD HAZ (Continued)**

**S113019745**

Disposal Method: Other Recovery Of Reclamation For Reuse Including Acid Regeneration,  
 Organics Recovery Ect

Tons: 1.9

Facility County: Riverside

envid: S113019745

Year: 2006

GEPaid: CAH111000050

Contact: MIKE DALEY

Telephone: 9093585055

Mailing Name: Not reported

Mailing Address: PO BOX (HEH)

Mailing City,St,Zip: RIVERSIDE, CA 925130000

Gen County: Not reported

TSD EPA ID: KSD980633259

TSD County: Not reported

Waste Category: Household waste

Disposal Method: Recycler

Tons: 1.17

Facility County: Riverside

envid: S113019745

Year: 2006

GEPaid: CAH111000050

Contact: MIKE DALEY

Telephone: 9093585055

Mailing Name: Not reported

Mailing Address: PO BOX (HEH)

Mailing City,St,Zip: RIVERSIDE, CA 925130000

Gen County: Not reported

TSD EPA ID: KSD980633259

TSD County: Not reported

Waste Category: Not reported

Disposal Method: Recycler

Tons: 1.2

Facility County: Riverside

envid: S113019745

Year: 2006

GEPaid: CAH111000050

Contact: MIKE DALEY

Telephone: 9093585055

Mailing Name: Not reported

Mailing Address: PO BOX (HEH)

Mailing City,St,Zip: RIVERSIDE, CA 925130000

Gen County: Not reported

TSD EPA ID: KSD980633259

TSD County: Not reported

Waste Category: Not reported

Disposal Method: Recycler

Tons: 0.55

Facility County: Riverside

envid: S113019745

Year: 2006

GEPaid: CAH111000050

Contact: MIKE DALEY

MAP FINDINGS

Map ID  
 Direction  
 Distance  
 Distance (ft.)Site

EDR ID Number  
 EPA ID Number

Database(s)

**RIVERSIDE COUNTY HOUSEHOLD HAZ (Continued)**

**S113019745**

Telephone: 9093585055  
 Mailing Name: Not reported  
 Mailing Address: PO BOX (HEH)  
 Mailing City,St,Zip: RIVERSIDE, CA 925130000  
 Gen County: Not reported  
 TSD EPA ID: KSD980633259  
 TSD County: Not reported  
 Waste Category: Household waste  
 Disposal Method: Recycler  
 Tons: 1.19  
 Facility County: Riverside

[Click this hyperlink](#) while viewing on your computer to access 63 additional CA\_HAZNET: record(s) in the EDR Site Report.

105

**PEDLEY ROAD YARD  
 6851 VAN BUREN BLVD  
 RIVERSIDE, CA 92509**

**HIST UST U001576598  
 N/A**

HIST UST:

Region: STATE  
 Facility ID: 00000065523  
 Facility Type: Other  
 Other Type: VEHICLE REPAIR  
 Contact Name: JOHN KENNEY  
 Telephone: 7146857331  
 Owner Name: COUNTY OF RIVERSIDE ROAD DEPAR  
 Owner Address: 4080 LEMON STREET  
 Owner City,St,Zip: RIVERSIDE, CA 92501  
 Total Tanks: 0003

Tank Num: 001  
 Container Num: 1  
 Year Installed: 1980  
 Tank Capacity: 00003000  
 Tank Used for: PRODUCT  
 Type of Fuel: DIESEL  
 Container Construction Thickness: Not reported  
 Leak Detection: Stock Inventor

Tank Num: 002  
 Container Num: 2  
 Year Installed: 1962  
 Tank Capacity: 00001000  
 Tank Used for: PRODUCT  
 Type of Fuel: UNLEADED  
 Container Construction Thickness: Not reported  
 Leak Detection: Stock Inventor

Tank Num: 003  
 Container Num: 3  
 Year Installed: 1962  
 Tank Capacity: 00000500  
 Tank Used for: PRODUCT  
 Type of Fuel: DIESEL  
 Container Construction Thickness: Not reported  
 Leak Detection: Stock Inventor

MAP FINDINGS

|                |      |             |               |
|----------------|------|-------------|---------------|
| Map ID         |      |             | EDR ID Number |
| Direction      |      |             |               |
| Distance       |      |             |               |
| Distance (ft.) | Site | Database(s) | EPA ID Number |

|            |                               |                 |                   |
|------------|-------------------------------|-----------------|-------------------|
| <b>106</b> | <b>RIVERSIDE SAND CO</b>      | <b>US MINES</b> | <b>1011127424</b> |
|            | <b>RIVERSIDE (County), CA</b> |                 | <b>N/A</b>        |

US MINES:

|                   |   |
|-------------------|---|
| Mine ID:          | 0401927                                   |
| SIC code(s):      | 144200 000000 000000 000000 000000 000000 |
| Entity name:      | SANTA ANA RIVER PIT                       |
| Company:          | RIVERSIDE SAND CO                         |
| Status:           | 4   |
| Status date:      | 19800603                                  |
| Operation Class:  | non-Coal Mining                           |
| Number of shops:  | 0   |
| Number of plants: | 0   |
| Latitude:         | 00 00 00                                  |
| Longitude:        | 000 00 00                                 |

|            |  |              |                   |
|------------|--|--------------|-------------------|
| <b>107</b> | <b>TRIPLE H FOOD PROCESSORS, INC.</b><br><b>5821 WILDERNESS AVE.</b><br><b>RIVERSIDE, CA 92504</b> | <b>FINDS</b> | <b>1010152037</b> |
|            |  |              | <b>N/A</b>        |

FINDS:

|              |              |
|--------------|--------------|
| Registry ID: | 110028675823 |
|--------------|--------------|

Environmental Interest/Information System

US EPA Enforcement Criminal Records Management System (ECRM), now called the Criminal Case Reporting System (CCRS), is the Criminal Investigation Division's (CID) "official record" of all criminal investigation activities. The system maintains and tracks case-specific program and investigative information on over 8,200 active and archived criminal cases. CCRS is an EPA-only system and data entry is performed directly by CID employees. The Public is allowed to obtain only select defendant data fields for closed, convicted cases via the Freedom of Information Act.

|            |   |                               |                                 |
|------------|---|-------------------------------|---------------------------------|
| <b>107</b> | <b>TRIPLE H FOOD PROCESSORS INC</b><br><b>5821 WILDERNESS AVE</b><br><b>RIVERSIDE, CA 92504</b> | <b>NPDES</b><br><b>CHMIRS</b> | <b>S108223252</b><br><b>N/A</b> |
|------------|---|-------------------------------|---------------------------------|

NPDES:

|   |                     |
|---|---------------------|
| Npdes Number:                           | CAS000001           |
| Facility Status:                        | Active              |
| Agency Id:                              | 0                   |
| Region:                                 | 8                   |
| Regulatory Measure Id:                  | 311482              |
| Order No:                               | 97-03-DWQ           |
| Regulatory Measure Type:                | Enrollee            |
| Place Id:                               | Not reported        |
| WDID:                                   | 8 33I020480         |
| Program Type:                           | Industrial          |
| Adoption Date Of Regulatory Measure:    | Not reported        |
| Effective Date Of Regulatory Measure:   | 10/03/2006          |
| Expiration Date Of Regulatory Measure:  | Not reported        |
| Termination Date Of Regulatory Measure: | 01/31/2014          |
| Discharge Name:                         | Triple H Foods      |
| Discharge Address:                      | 5821 Wilderness Ave |

MAP FINDINGS

Map ID  
 Direction  
 Distance  
 Distance (ft.)Site

EDR ID Number  
 EPA ID Number

Database(s)

**TRIPLE H FOOD PROCESSORS INC (Continued)**

**S108223252**

|                               |              |
|-------------------------------|--------------|
| Discharge City:               | Riverside    |
| Discharge State:              | California   |
| Discharge Zip:                | 92504        |
| RECEIVED DATE:                | Not reported |
| PROCESSED DATE:               | Not reported |
| STATUS CODE NAME:             | Not reported |
| STATUS DATE:                  | Not reported |
| PLACE SIZE:                   | Not reported |
| PLACE SIZE UNIT:              | Not reported |
| FACILITY CONTACT NAME:        | Not reported |
| FACILITY CONTACT TITLE:       | Not reported |
| FACILITY CONTACT PHONE:       | Not reported |
| FACILITY CONTACT PHONE EXT:   | Not reported |
| FACILITY CONTACT EMAIL:       | Not reported |
| OPERATOR NAME:                | Not reported |
| OPERATOR ADDRESS:             | Not reported |
| OPERATOR CITY:                | Not reported |
| OPERATOR STATE:               | Not reported |
| OPERATOR ZIP:                 | Not reported |
| OPERATOR CONTACT NAME:        | Not reported |
| OPERATOR CONTACT TITLE:       | Not reported |
| OPERATOR CONTACT PHONE:       | Not reported |
| OPERATOR CONTACT PHONE EXT:   | Not reported |
| OPERATOR CONTACT EMAIL:       | Not reported |
| OPERATOR TYPE:                | Not reported |
| DEVELOPER NAME:               | Not reported |
| DEVELOPER ADDRESS:            | Not reported |
| DEVELOPER CITY:               | Not reported |
| DEVELOPER STATE:              | Not reported |
| DEVELOPER ZIP:                | Not reported |
| DEVELOPER CONTACT NAME:       | Not reported |
| DEVELOPER CONTACT TITLE:      | Not reported |
| CONSTYPE LINEAR UTILITY IND:  | Not reported |
| EMERGENCY PHONE NO:           | Not reported |
| EMERGENCY PHONE EXT:          | Not reported |
| CONSTYPE ABOVE GROUND IND:    | Not reported |
| CONSTYPE BELOW GROUND IND:    | Not reported |
| CONSTYPE CABLE LINE IND:      | Not reported |
| CONSTYPE COMM LINE IND:       | Not reported |
| CONSTYPE COMMERTIAL IND:      | Not reported |
| CONSTYPE ELECTRICAL LINE IND: | Not reported |
| CONSTYPE GAS LINE IND:        | Not reported |
| CONSTYPE INDUSTRIAL IND:      | Not reported |
| CONSTYPE OTHER DESRIPTION:    | Not reported |
| CONSTYPE OTHER IND:           | Not reported |
| CONSTYPE RECONS IND:          | Not reported |
| CONSTYPE RESIDENTIAL IND:     | Not reported |
| CONSTYPE TRANSPORT IND:       | Not reported |
| CONSTYPE UTILITY DESCRIPTION: | Not reported |
| CONSTYPE UTILITY IND:         | Not reported |
| CONSTYPE WATER SEWER IND:     | Not reported |
| DIR DISCHARGE USWATER IND:    | Not reported |
| RECEIVING WATER NAME:         | Not reported |
| CERTIFIER NAME:               | Not reported |
| CERTIFIER TITLE:              | Not reported |
| CERTIFICATION DATE:           | Not reported |
| PRIMARY SIC:                  | Not reported |

MAP FINDINGS

Map ID  
 Direction  
 Distance  
 Distance (ft.)Site

EDR ID Number

Database(s) EPA ID Number

**TRIPLE H FOOD PROCESSORS INC (Continued)**

**S108223252**

|   |                          |
|---|--------------------------|
| SECONDARY SIC:                          | Not reported             |
| TERTIARY SIC:                           | Not reported             |
| Npdes Number:                           | Not reported             |
| Facility Status:                        | Not reported             |
| Agency Id:                              | Not reported             |
| Region:                                 | 8                        |
| Regulatory Measure Id:                  | 311482                   |
| Order No:                               | Not reported             |
| Regulatory Measure Type:                | Industrial               |
| Place Id:                               | Not reported             |
| WDID:                                   | 8 33I020480              |
| Program Type:                           | Not reported             |
| Adoption Date Of Regulatory Measure:    | Not reported             |
| Effective Date Of Regulatory Measure:   | Not reported             |
| Expiration Date Of Regulatory Measure:  | Not reported             |
| Termination Date Of Regulatory Measure: | 1/31/2014                |
| Discharge Name:                         | Not reported             |
| Discharge Address:                      | Not reported             |
| Discharge City:                         | Not reported             |
| Discharge State:                        | Not reported             |
| Discharge Zip:                          | Not reported             |
| RECEIVED DATE:                          | 5/9/2008                 |
| PROCESSED DATE:                         | 10/3/2006                |
| STATUS CODE NAME:                       | Active                   |
| STATUS DATE:                            | 2/26/2014                |
| PLACE SIZE:                             | 8.75                     |
| PLACE SIZE UNIT:                        | Acres                    |
| FACILITY CONTACT NAME:                  | Richards Harris          |
| FACILITY CONTACT TITLE:                 | VP                       |
| FACILITY CONTACT PHONE:                 | 951-352-5700             |
| FACILITY CONTACT PHONE EXT:             | Not reported             |
| FACILITY CONTACT EMAIL:                 | rharris@triplehfoods.com |
| OPERATOR NAME:                          | Triple H Foods           |
| OPERATOR ADDRESS:                       | 5821 Wilderness Ave      |
| OPERATOR CITY:                          | Riverside                |
| OPERATOR STATE:                         | California               |
| OPERATOR ZIP:                           | 92504                    |
| OPERATOR CONTACT NAME:                  | Richard Harris           |
| OPERATOR CONTACT TITLE:                 | Not reported             |
| OPERATOR CONTACT PHONE:                 | 951-352-5700             |
| OPERATOR CONTACT PHONE EXT:             | Not reported             |
| OPERATOR CONTACT EMAIL:                 | rharris@triplehfoods.com |
| OPERATOR TYPE:                          | Private Business         |
| DEVELOPER NAME:                         | Not reported             |
| DEVELOPER ADDRESS:                      | Not reported             |
| DEVELOPER CITY:                         | Not reported             |
| DEVELOPER STATE:                        | California               |
| DEVELOPER ZIP:                          | Not reported             |
| DEVELOPER CONTACT NAME:                 | Not reported             |
| DEVELOPER CONTACT TITLE:                | Not reported             |
| CONSTYPE LINEAR UTILITY IND:            | Not reported             |
| EMERGENCY PHONE NO:                     | 951-233-6052             |
| EMERGENCY PHONE EXT:                    | Not reported             |
| CONSTYPE ABOVE GROUND IND:              | Not reported             |
| CONSTYPE BELOW GROUND IND:              | Not reported             |
| CONSTYPE CABLE LINE IND:                | Not reported             |

MAP FINDINGS

Map ID  
 Direction  
 Distance  
 Distance (ft.)Site

EDR ID Number  
 EPA ID Number

Database(s)

**TRIPLE H FOOD PROCESSORS INC (Continued)**

**S108223252**

|                               |   |
|-------------------------------|---|
| CONSTYPE COMM LINE IND:       | Not reported  |
| CONSTYPE COMMERCIAL IND:      | Not reported  |
| CONSTYPE ELECTRICAL LINE IND: | Not reported  |
| CONSTYPE GAS LINE IND:        | Not reported  |
| CONSTYPE INDUSTRIAL IND:      | Not reported  |
| CONSTYPE OTHER DESCRIPTION:   | Not reported  |
| CONSTYPE OTHER IND:           | Not reported  |
| CONSTYPE RECONS IND:          | Not reported  |
| CONSTYPE RESIDENTIAL IND:     | Not reported  |
| CONSTYPE TRANSPORT IND:       | Not reported  |
| CONSTYPE UTILITY DESCRIPTION: | Not reported  |
| CONSTYPE UTILITY IND:         | Not reported  |
| CONSTYPE WATER SEWER IND:     | Not reported  |
| DIR DISCHARGE USWATER IND:    | Y   |
| RECEIVING WATER NAME:         | Santa Ana River   |
| CERTIFIER NAME:               | RICHARD HARRIS  |
| CERTIFIER TITLE:              | VP  |
| CERTIFICATION DATE:           | 25-JUN-15   |
| PRIMARY SIC:                  | 2035-Pickled Fruits and Vegetables, Vegetable Sauces and Seasonings,<br>and Salad Dressings |
| SECONDARY SIC:                | 2099-Food Preparations, NEC   |
| TERTIARY SIC:                 | Not reported  |

**CHMIRS:**

|   |                     |
|---|---------------------|
| OES Incident Number:                        | 12-2585             |
| OES notification:                           | 05/01/2012          |
| OES Date:                                   | Not reported        |
| OES Time:                                   | Not reported        |
| <b>Date Completed:</b>                      | <b>Not reported</b> |
| Property Use:                               | Not reported        |
| Agency Id Number:                           | Not reported        |
| Agency Incident Number:                     | Not reported        |
| Time Notified:                              | Not reported        |
| Time Completed:                             | Not reported        |
| Surrounding Area:                           | Not reported        |
| Estimated Temperature:                      | Not reported        |
| Property Management:                        | Not reported        |
| More Than Two Substances Involved?:         | Not reported        |
| Resp Agncy Personel # Of Decontaminated:    | Not reported        |
| Responding Agency Personel # Of Injuries:   | Not reported        |
| Responding Agency Personel # Of Fatalities: | Not reported        |
| Others Number Of Decontaminated:            | Not reported        |
| Others Number Of Injuries:                  | Not reported        |
| Others Number Of Fatalities:                | Not reported        |
| Vehicle Make/year:                          | Not reported        |
| Vehicle License Number:                     | Not reported        |
| Vehicle State:                              | Not reported        |
| Vehicle Id Number:                          | Not reported        |
| CA DOT PUC/ICC Number:                      | Not reported        |
| Company Name:                               | Not reported        |
| Reporting Officer Name/ID:                  | Not reported        |
| Report Date:                                | Not reported        |
| Facility Telephone:                         | Not reported        |
| Waterway Involved:                          | No                  |
| Waterway:                                   | Not reported        |
| Spill Site:                                 | Merchant/Business   |
| Cleanup By:                                 | Contractor          |

MAP FINDINGS

Map ID  
 Direction  
 Distance  
 Distance (ft.)Site

EDR ID Number

Database(s) EPA ID Number

**TRIPLE H FOOD PROCESSORS INC (Continued)**

**S108223252**

|                        |   |
|------------------------|---|
| Containment:           | Not reported  |
| What Happened:         | Not reported  |
| Type:                  | Not reported  |
| Measure:               | Lbs.  |
| Other:                 | Not reported  |
| Date/Time:             | 1100  |
| Year:                  | 2012  |
| Agency:                | Triple H Foods  |
| Incident Date:         | 5/1/2012  |
| Admin Agency:          | Riverside City Fire Department  |
| Amount:                | Not reported  |
| Contained:             | Yes   |
| Site Type:             | Not reported  |
| E Date:                | Not reported  |
| Substance:             | Boiler Sediment   |
| Quantity Released:     | 70-100  |
| Unknown:               | Not reported  |
| Substance #2:          | Not reported  |
| Substance #3:          | Not reported  |
| Evacuations:           | Not reported  |
| Number of Injuries:    | Not reported  |
| Number of Fatalities:  | Not reported  |
| #1 Pipeline:           | Not reported  |
| #2 Pipeline:           | Not reported  |
| #3 Pipeline:           | Not reported  |
| #1 Vessel >= 300 Tons: | Not reported  |
| #2 Vessel >= 300 Tons: | Not reported  |
| #3 Vessel >= 300 Tons: | Not reported  |
| Evacs:                 | Not reported  |
| Injuries:              | Not reported  |
| Fatals:                | Not reported  |
| Comments:              | Not reported  |
| Description:           | RP states that a valve was installed in the wrong position on a boiler unit resulting in the release of 70-100 lbs of boiler sediment onto the surround area and back of the property. The release is contained and cleanup is underway. No waterways have been impacted. |

107

**TRIPLE H FOOD PROCESSORS INC  
 5821 WILDERNESS AVE  
 RIVERSIDE, CA 92504**

**HAZNET S113136207  
 N/A**

HAZNET:  
 envid: S113136207  
 Year: 2005  
 GEPAID: CAL000291768  
 Contact: GUILLERMO LOAIZA APONTE  
 Telephone: 9513525700  
 Mailing Name: Not reported  
 Mailing Address: 5821 WILDERNESS AVE  
 Mailing City,St,Zip: RIVERSIDE, CA 92504  
 Gen County: Not reported  
 TSD EPA ID: CAD008252405  
 TSD County: Not reported  
 Waste Category: Off-specification, aged or surplus organics  
 Disposal Method: Recycler  
 Tons: 0.4



MAP FINDINGS

Map ID  
 Direction  
 Distance  
 Distance (ft.)Site

EDR ID Number  
 EPA ID Number

Database(s)

**TRIPLE H FOOD PROCESSORS INC (Continued)**

**S113136207**

Facility County: Riverside

envid: S113136207  
 Year: 2005  
 GEPAID: CAL000291768  
 Contact: GUILLERMO LOAIZA APONTE  
 Telephone: 9513525700  
 Mailing Name: Not reported  
 Mailing Address: 5821 WILDERNESS AVE  
 Mailing City,St,Zip: RIVERSIDE, CA 92504  
 Gen County: Not reported  
 TSD EPA ID: NVT330010000  
 TSD County: Not reported  
 Waste Category: Unspecified oil-containing waste  
 Disposal Method: Disposal, Land Fill  
 Tons: 0.2  
 Facility County: Riverside

envid: S113136207  
 Year: 2005  
 GEPAID: CAL000291768  
 Contact: GUILLERMO LOAIZA APONTE  
 Telephone: 9513525700  
 Mailing Name: Not reported  
 Mailing Address: 5821 WILDERNESS AVE  
 Mailing City,St,Zip: RIVERSIDE, CA 92504  
 Gen County: Not reported  
 TSD EPA ID: NVT330010000  
 TSD County: Not reported  
 Waste Category: Waste oil and mixed oil  
 Disposal Method: Disposal, Land Fill  
 Tons: 0.41  
 Facility County: Riverside

envid: S113136207  
 Year: 2005  
 GEPAID: CAL000291768  
 Contact: GUILLERMO LOAIZA APONTE  
 Telephone: 9513525700  
 Mailing Name: Not reported  
 Mailing Address: 5821 WILDERNESS AVE  
 Mailing City,St,Zip: RIVERSIDE, CA 92504  
 Gen County: Not reported  
 TSD EPA ID: CAD028409019  
 TSD County: Not reported  
 Waste Category: Off-specification, aged or surplus organics  
 Disposal Method: Transfer Station  
 Tons: 0  
 Facility County: Riverside

MAP FINDINGS

Map ID Direction EDR ID Number  
 Distance Distance (ft.)Site Database(s) EPA ID Number

**108 APACHE PRODUCTS  
 6918 ED PERKIC  
 RIVERSIDE, CA 92504**

**HAZNET S113063298  
 N/A**

HAZNET:

envid: S113063298  
 Year: 2000  
 GEPAID: CAL000111454  
 Contact: AL UTECH  
 Telephone: 9096877070  
 Mailing Name: Not reported  
 Mailing Address: 6918 ED PERKIC ST  
 Mailing City,St,Zip: RIVERSIDE, CA 925041001  
 Gen County: Not reported  
 TSD EPA ID: CAT000613927  
 TSD County: Not reported  
 Waste Category: Aqueous solution with total organic residues less than 10 percent  
 Disposal Method: Transfer Station  
 Tons: 0.17  
 Facility County: Riverside

envid: S113063298  
 Year: 1999  
 GEPAID: CAL000111454  
 Contact: AL UTECH  
 Telephone: 0000000000  
 Mailing Name: Not reported  
 Mailing Address: 6918 ED PERKIC ST  
 Mailing City,St,Zip: RIVERSIDE, CA 925041001  
 Gen County: Not reported  
 TSD EPA ID: CAT000613927  
 TSD County: Not reported  
 Waste Category: Aqueous solution with total organic residues less than 10 percent  
 Disposal Method: Transfer Station  
 Tons: .1625  
 Facility County: Riverside

envid: S113063298  
 Year: 1996  
 GEPAID: CAL000111454  
 Contact: AL UTECH  
 Telephone: 0000000000  
 Mailing Name: Not reported  
 Mailing Address: 6918 ED PERKIC ST  
 Mailing City,St,Zip: RIVERSIDE, CA 925041001  
 Gen County: Not reported  
 TSD EPA ID: CAL000121946  
 TSD County: Not reported  
 Waste Category: Photochemicals/photoprocessing waste  
 Disposal Method: Recycler  
 Tons: .0208  
 Facility County: Riverside

envid: S113063298  
 Year: 1995  
 GEPAID: CAL000111454  
 Contact: AL UTECH  
 Telephone: 0000000000  
 Mailing Name: Not reported

MAP FINDINGS

Map ID  
 Direction  
 Distance  
 Distance (ft.)Site

EDR ID Number  
 EPA ID Number

Database(s)

**APACHE PRODUCTS (Continued)**

**S113063298**

Mailing Address: 6918 ED PERKIC ST  
 Mailing City,St,Zip: RIVERSIDE, CA 925041001  
 Gen County: Not reported  
 TSD EPA ID: CAD089446710  
 TSD County: Not reported  
 Waste Category: Unspecified solvent mixture  
 Disposal Method: Transfer Station  
 Tons: .9173  
 Facility County: Riverside

envid: S113063298  
 Year: 1995  
 GEPAID: CAL000111454  
 Contact: AL UTECH  
 Telephone: 0000000000  
 Mailing Name: Not reported  
 Mailing Address: 6918 ED PERKIC ST  
 Mailing City,St,Zip: RIVERSIDE, CA 925041001  
 Gen County: Not reported  
 TSD EPA ID: CAD089446710  
 TSD County: Not reported  
 Waste Category: Other organic solids  
 Disposal Method: Transfer Station  
 Tons: .3325  
 Facility County: Riverside

[Click this hyperlink](#) while viewing on your computer to access  
 3 additional CA\_HAZNET: record(s) in the EDR Site Report.

108

**EAGLE POLYISO CORP  
 6918-6942 ED PERKIC ST  
 RIVERSIDE, CA 92504**

**HAZNET S113100465  
 N/A**

HAZNET:  
 envid: S113100465  
 Year: 2003  
 GEPAID: CAL000191432  
 Contact: STEVE ALLAIRE/PLANT MGR  
 Telephone: 9096877070  
 Mailing Name: Not reported  
 Mailing Address: PO BOX 5108  
 Mailing City,St,Zip: DENVER, CO 802175108  
 Gen County: Not reported  
 TSD EPA ID: CAT080033681  
 TSD County: Not reported  
 Waste Category: Other organic solids  
 Disposal Method: Disposal, Land Fill  
 Tons: 0.59  
 Facility County: Riverside

envid: S113100465  
 Year: 2003  
 GEPAID: CAL000191432  
 Contact: STEVE ALLAIRE/PLANT MGR  
 Telephone: 9096877070  
 Mailing Name: Not reported  
 Mailing Address: PO BOX 5108  
 Mailing City,St,Zip: DENVER, CO 802175108

MAP FINDINGS

Map ID  
 Direction  
 Distance  
 Distance (ft.)Site

EDR ID Number

Database(s) EPA ID Number

**EAGLE POLYISO CORP (Continued)**

**S113100465**

Gen County: Not reported  
 TSD EPA ID: CAT080033681  
 TSD County: Not reported  
 Waste Category: Polymeric resin waste  
 Disposal Method: Recycler  
 Tons: 0.06  
 Facility County: Riverside

envid: S113100465  
 Year: 2003  
 GEPAID: CAL000191432  
 Contact: STEVE ALLAIRE/PLANT MGR  
 Telephone: 9096877070  
 Mailing Name: Not reported  
 Mailing Address: PO BOX 5108  
 Mailing City,St,Zip: DENVER, CO 802175108  
 Gen County: Not reported  
 TSD EPA ID: CAT080013352  
 TSD County: Not reported  
 Waste Category: Waste oil and mixed oil  
 Disposal Method: Recycler  
 Tons: 1.79  
 Facility County: Riverside

envid: S113100465  
 Year: 2003  
 GEPAID: CAL000191432  
 Contact: STEVE ALLAIRE/PLANT MGR  
 Telephone: 9096877070  
 Mailing Name: Not reported  
 Mailing Address: PO BOX 5108  
 Mailing City,St,Zip: DENVER, CO 802175108  
 Gen County: Not reported  
 TSD EPA ID: CAT080033681  
 TSD County: Not reported  
 Waste Category: Other organic solids  
 Disposal Method: Recycler  
 Tons: 0.06  
 Facility County: Riverside

envid: S113100465  
 Year: 2003  
 GEPAID: CAL000191432  
 Contact: STEVE ALLAIRE/PLANT MGR  
 Telephone: 9096877070  
 Mailing Name: Not reported  
 Mailing Address: PO BOX 5108  
 Mailing City,St,Zip: DENVER, CO 802175108  
 Gen County: Not reported  
 TSD EPA ID: CAD982444481  
 TSD County: Not reported  
 Waste Category: Adhesives  
 Disposal Method: Transfer Station  
 Tons: 0.31  
 Facility County: Riverside

MAP FINDINGS

Map ID  
 Direction  
 Distance  
 Distance (ft.)Site

EDR ID Number  
 EPA ID Number

Database(s)

**EAGLE POLYISO CORP (Continued)**

**S113100465**

[Click this hyperlink](#) while viewing on your computer to access  
 5 additional CA\_HAZNET: record(s) in the EDR Site Report.

108

**MOLDED DEVICES INC  
 6918 ED PERKIC ST  
 RIVERSIDE, CA 92504**

**HAZNET**

**S113144639  
 N/A**

HAZNET:

envid: S113144639  
 Year: 2012  
 GEPAID: CAL000312056  
 Contact: CHUCK BRIDER  
 Telephone: 9515096918  
 Mailing Name: Not reported  
 Mailing Address: 6918 ED PERKIC ST  
 Mailing City,St,Zip: RIVERSIDE, CA 925041001  
 Gen County: Riverside  
 TSD EPA ID: CAD097030993  
 TSD County: Los Angeles  
 Waste Category: Not reported  
 Disposal Method: Storage, Bulking, And/Or Transfer Off Site--No Treatment/Reovery  
 (H010-H129) Or (H131-H135)  
 Tons: 2.178  
 Facility County: Riverside

envid: S113144639  
 Year: 2011  
 GEPAID: CAL000312056  
 Contact: CHUCK BRIDER  
 Telephone: 9515096918  
 Mailing Name: Not reported  
 Mailing Address: 6918 ED PERKIC ST  
 Mailing City,St,Zip: RIVERSIDE, CA 925041001  
 Gen County: Not reported  
 TSD EPA ID: CAD097030993  
 TSD County: Not reported  
 Waste Category: Off-specification, aged or surplus organics  
 Disposal Method: Storage, Bulking, And/Or Transfer Off Site--No Treatment/Reovery  
 (H010-H129) Or (H131-H135)  
 Tons: 0.825  
 Facility County: Riverside

envid: S113144639  
 Year: 2010  
 GEPAID: CAL000312056  
 Contact: CHUCK BRIDER  
 Telephone: 9515096918  
 Mailing Name: Not reported  
 Mailing Address: 6918 ED PERKIC ST  
 Mailing City,St,Zip: RIVERSIDE, CA 925041001  
 Gen County: Not reported  
 TSD EPA ID: CAD097030993  
 TSD County: Not reported  
 Waste Category: Unspecified organic liquid mixture  
 Disposal Method: Storage, Bulking, And/Or Transfer Off Site--No Treatment/Reovery  
 (H010-H129) Or (H131-H135)  
 Tons: 0.935  
 Facility County: Riverside

MAP FINDINGS

Map ID  
 Direction  
 Distance  
 Distance (ft.)Site

EDR ID Number  
 EPA ID Number

Database(s)

**MOLDED DEVICES INC (Continued)**

**S113144639**

envid: S113144639  
 Year: 2009  
 GEPAID: CAL000312056  
 Contact: CHUCK BRIDER  
 Telephone: 9515096918  
 Mailing Name: Not reported  
 Mailing Address: 6918 ED PERKIC ST  
 Mailing City,St,Zip: RIVERSIDE, CA 925041001  
 Gen County: Not reported  
 TSD EPA ID: CAD028409019  
 TSD County: Not reported  
 Waste Category: Other organic solids  
 Disposal Method: Storage, Bulking, And/Or Transfer Off Site--No Treatment/Reovery (H010-H129) Or (H131-H135)  
 Tons: 8.125  
 Facility County: Riverside

envid: S113144639  
 Year: 2009  
 GEPAID: CAL000312056  
 Contact: CHUCK BRIDER  
 Telephone: 9515096918  
 Mailing Name: Not reported  
 Mailing Address: 6918 ED PERKIC ST  
 Mailing City,St,Zip: RIVERSIDE, CA 925041001  
 Gen County: Not reported  
 TSD EPA ID: CAD981696420  
 TSD County: Not reported  
 Waste Category: Waste oil and mixed oil  
 Disposal Method: Storage, Bulking, And/Or Transfer Off Site--No Treatment/Reovery (H010-H129) Or (H131-H135)  
 Tons: 0.076  
 Facility County: Riverside

[Click this hyperlink](#) while viewing on your computer to access  
 4 additional CA\_HAZNET: record(s) in the EDR Site Report.

108

**MOULDED DEVICES INC  
 6918 ED PERKIC ST  
 RIVERSIDE, CA 92504**

**HAZNET S112947088  
 N/A**

HAZNET:  
 envid: S112947088  
 Year: 2005  
 GEPAID: CAC002592985  
 Contact: FRED KARAM  
 Telephone: 9515096918  
 Mailing Name: Not reported  
 Mailing Address: 6918 ED PERKIC ST  
 Mailing City,St,Zip: RIVERSIDE, CA 925041001  
 Gen County: Not reported  
 TSD EPA ID: CAD028409019  
 TSD County: Not reported  
 Waste Category: Off-specification, aged or surplus organics  
 Disposal Method: Transfer Station  
 Tons: 6.67  
 Facility County: Riverside

MAP FINDINGS

Map ID  
 Direction  
 Distance  
 Distance (ft.)Site

EDR ID Number  
 Database(s)  
 EPA ID Number

108      **EAGLE POLYISO**  
**6942 ED PERKIC ST**  
**RIVERSIDE, CA 92504**

RCRA-SQG      1004676423  
 CAR000085209

RCRA-SQG:

Date form received by agency: 10/25/2000  
 Facility name: EAGLE POLYISO  
 Facility address: 6942 ED PERKIC ST  
 RIVERSIDE, CA 92504  
 EPA ID: CAR000085209  
 Contact: DAVID SUND  
 Contact address: 6942 ED PERKIC ST  
 RIVERSIDE, CA 92504  
 Contact country: US  
 Contact telephone: (909) 687-7070  
 Contact email: Not reported  
 EPA Region: 09  
 Classification: Small Small Quantity Generator  
 Description: Handler: generates more than 100 and less than 1000 kg of hazardous waste during any calendar month and accumulates less than 6000 kg of hazardous waste at any time; or generates 100 kg or less of hazardous waste during any calendar month, and accumulates more than 1000 kg of hazardous waste at any time

Owner/Operator Summary:

Owner/operator name: EAGLE POLYISO  
 Owner/operator address: 6942 ED PERKIC ST  
 RIVERSIDE, CA 92504  
 Owner/operator country: Not reported  
 Owner/operator telephone: (909) 687-7070  
 Legal status: Private  
 Owner/Operator Type: Owner  
 Owner/Op start date: Not reported  
 Owner/Op end date: Not reported

Handler Activities Summary:

U.S. importer of hazardous waste: No  
 Mixed waste (haz. and radioactive): No  
 Recycler of hazardous waste: No  
 Transporter of hazardous waste: No  
 Treater, storer or disposer of HW: No  
 Underground injection activity: No  
 On-site burner exemption: No  
 Furnace exemption: No  
 Used oil fuel burner: No  
 Used oil processor: No  
 User oil refiner: No  
 Used oil fuel marketer to burner: No  
 Used oil Specification marketer: No  
 Used oil transfer facility: No  
 Used oil transporter: No

. Waste code: D000  
 . Waste name: Not Defined  
 . Waste code: D039  
 . Waste name: TETRACHLOROETHYLENE

MAP FINDINGS

Map ID  
 Direction  
 Distance  
 Distance (ft.)Site

EDR ID Number  
 Database(s)  
 EPA ID Number

**EAGLE POLYISO (Continued)**

**1004676423**

Violation Status: No violations found

108

**APACHE PRODUCTS COMPANY  
 6942 ED PERKIC STREET  
 RIVERSIDE, CA 92504**

**HAZNET S113064924  
 N/A**

HAZNET:

envid: S113064924  
 Year: 2003  
 GEPAID: CAL000114000  
 Contact: RICHARD ERWIN  
 Telephone: 9096877070  
 Mailing Name: Not reported  
 Mailing Address: 6942 ED PERKIC ST  
 Mailing City,St,Zip: RIVERSIDE, CA 925041001  
 Gen County: Not reported  
 TSD EPA ID: CAD044429835  
 TSD County: Not reported  
 Waste Category: Other inorganic solid waste  
 Disposal Method: Disposal, Other  
 Tons: 6.86  
 Facility County: Riverside

envid: S113064924  
 Year: 2003  
 GEPAID: CAL000114000  
 Contact: RICHARD ERWIN  
 Telephone: 9096877070  
 Mailing Name: Not reported  
 Mailing Address: 6942 ED PERKIC ST  
 Mailing City,St,Zip: RIVERSIDE, CA 925041001  
 Gen County: Not reported  
 TSD EPA ID: CAT080033681  
 TSD County: Not reported  
 Waste Category: Off-specification, aged or surplus organics  
 Disposal Method: Recycler  
 Tons: 0.3  
 Facility County: Riverside

envid: S113064924  
 Year: 2003  
 GEPAID: CAL000114000  
 Contact: RICHARD ERWIN  
 Telephone: 9096877070  
 Mailing Name: Not reported  
 Mailing Address: 6942 ED PERKIC ST  
 Mailing City,St,Zip: RIVERSIDE, CA 925041001  
 Gen County: Not reported  
 TSD EPA ID: CAT080033681  
 TSD County: Not reported  
 Waste Category: Other inorganic solid waste  
 Disposal Method: Recycler  
 Tons: 0.45  
 Facility County: Riverside



MAP FINDINGS

|                    |  |             |               |
|--------------------|--|-------------|---------------|
| Map ID             |  |             | EDR ID Number |
| Direction          |  |             |               |
| Distance           |  |             |               |
| Distance (ft.)Site |  | Database(s) | EPA ID Number |

---

|            |   |              |                                 |
|------------|---|--------------|---------------------------------|
| <b>108</b> | <b>APACHE PRODUCTS COMPANY</b><br><b>6942 ED PERKIC ST.</b><br><b>RIVERSIDE, CA 92504</b> | <b>FINDS</b> | <b>1016112311</b><br><b>N/A</b> |
|------------|---|--------------|---------------------------------|

FINDS:

Registry ID: 110000479562

Environmental Interest/Information System

US EPA TRIS (Toxics Release Inventory System) contains information from facilities on the amounts of over 300 listed toxic chemicals that these facilities release directly to air, water, land, or that are transported off-site.

RCRAInfo is a national information system that supports the Resource Conservation and Recovery Act (RCRA) program through the tracking of events and activities related to facilities that generate, transport, and treat, store, or dispose of hazardous waste. RCRAInfo allows RCRA program staff to track the notification, permit, compliance, and corrective action activities required under RCRA.

CRITERIA AND HAZARDOUS AIR POLLUTANT INVENTORY

## ORPHAN SUMMARY

| City              | EDR ID     | Site Name                                | Site Address  | Zip   | Database(s)             |
|-------------------|------------|--|---|-------|-------------------------|
| ALVISO            | 1003879311 | MARSHLAND DEVELOPMENTS INC               | GOLD ST/SAN TOMAS AQUINO CREEK                                  | 92505 | CERC-NFRAP              |
| DESERT CENTER     | S113171488 | DESERT CENTER AIRPORT                    | HWY 10 AND RICE RD 4.5 MI N                                     | 92504 | HAZNET                  |
| FAIRFIELD         | S100179261 | NORTHWEST PIPE OF CALIFORNIA             | 4898 PEABODY  | 92504 | HIST CORTESE, Notify 65 |
| GLEN AVON         | S112902265 | RALPH'S GROCERY                          | HIGHWAY 60 E/B AT MM 2.7  | 92509 | HAZNET                  |
| GLEN AVON         | S107533257 |  | 3600 BLOCK CONNING ST   | 92509 | CDL                     |
| GLEN AVON         | S117706093 | NEW GALENA 12KV DSP CIRCUIT              | CAMINO REAL PEBBLEWOOD CT TO LIMONITE AVE JURUPA RD<br>CAMINO R | 92509 | NPDES                   |
| GLEN AVON         | S107526696 |  | 10000 GALENA RANCH RD.  | 92509 | CDL                     |
| GLEN AVON         | S107538598 |  | GRANITE HILL DRIVE, 1/2 MILE EAST OF PYRITE                     | 92509 | CDL                     |
| GLEN AVON         | S112959211 | LUCY TOPRAKJIAN                          | 9300 JURUPA RD  | 92503 | HAZNET                  |
| GLEN AVON         | S109149578 | PROPOSED JURUPA REGIONAL LEARNING CENTER | MISSION BOULEVARD AND CONNING STREET                            | 92509 | SCH, ENVIROSTOR         |
| GLEN AVON         | S107526731 |  | 10056 MISSION BLVD (XW/SAN SAVINE)                              | 92509 | CDL                     |
| GLEN AVON         | S113176833 | SHELL SERVICE STATION                    | 10171 MISSION BLVD HWY 60                                       | 92509 | HAZNET                  |
| GLEN AVON         | S113167799 | SHELL                                    | 10171 MISSION/HWY 60  | 92509 | HAZNET                  |
| GLEN AVON         | S117713219 | TRACT 28808 1                            | NWC OF ATHENS ST AND RUTILE ST                                  | 92509 | NPDES                   |
| GLEN AVON         | S113002676 | DEPT OF TOXIC SUBSTANCES CONTROL         | PYRITE RD & HWY 60  | 92509 | HAZNET                  |
| GLEN AVON HEIGHTS | S107541238 |  | WINEVILLE AVE, CROSS-PARK CENTER DR                             | 92509 | CDL                     |
| JURUPA VALLEY     | S113792110 | STEVE CONTRERAS                          | BEACH ST. WEST OF 60TH STREET                                   | 92509 | HAZNET                  |
| JURUPA VALLEY     | S117697638 | CLAY STREET UPRR GRADE SEPARATION        | CLAY STREET SOUTH OF LIMONITE AND SOUTH OF GENERAL DRIVE        | 92509 | NPDES                   |
| JURUPA VALLEY     | S114405632 | BELLEGRAVE TRACT 31778 1                 | NE CORNER OF BELLEGRAVE AVENUE AND WINEVILLE AVENUE             | 91752 | NPDES                   |
| JURUPA VALLEY     | S114405631 | BELLEGRAVE TRACT 31768                   | NE CORNER OF BELLEGRAVE AND WINEVILLE AVENUE                    | 91752 | NPDES                   |
| JURUPA VALLEY     | S117041483 | JURUPA                                   | NW CORNER OF GRANITE HILL DRIVE AND SOTO STREET                 | 92509 | NPDES                   |
| JURUPA VALLEY     | S117846828 | PYRITE CREEK PHASE 2B                    | FELSPAR JURUPA RD 51ST J STREET HILL PLACE                      | 92509 | NPDES                   |
| JURUPA VALLEY     | S117624590 | REGIONAL FORCE MAIN SEGMENT 2 PROJECT    | LIMONITE AVENUE FROM FELSPAR TO CLAY STREET                     | 92509 | NPDES                   |
| JURUPA VALLEY     | S117038704 | PROPOSED ELEMENTARY SCHOOL NO. 17        | NORTH OF BELLEGRAVE AVE & JURUPA RD                             | 91752 | SCH, ENVIROSTOR         |
| JURUPA VALLEY     | S117041563 | MISSION ESTATES TRACT 33675              | S OF MISSION BLVD AND W OF CAMINO REAL                          | 92509 | NPDES                   |
| JURUPA VALLEY     | S117708466 | PYRITE CHANNEL BYPASS                    | PYRITE STREET AND GALENA STREET                                 | 92509 | NPDES                   |
| LAKE ELSINORE     | S110734440 | MADISON AT ROSETTA CANYON                | E OF HWY 74 & RIVERSIDE ST                                      | 92503 | NPDES                   |
| MENIFEE           | S117651522 | KRISTA LORENZ                            | 26848 N BAY ST  | 92505 | PEST LIC                |
| MIRA LOMA         | S112948571 | LYTLE CREEK DEVELOPMENT                  | 11561 & 11571 BELLEGRAVE AVE                                    | 91752 | HAZNET                  |
| MIRA LOMA         | S117701211 | GRAPEVINE INDUSTRIAL                     | 3463 & 3519 GRAPEVINE ST  | 91752 | NPDES                   |
| MIRA LOMA         | S117695627 | BELLEGRAVE AND WINEVILLE ST IMPROVEMENT  | BELLEGRAVE AVE I 5 WINEVILLE AVE LONDON                         | 91752 | NPDES                   |
| MIRA LOMA         | S112916108 | ARCO GAS STATION                         | 10015 BELLEGRAVE AVE  | 91752 | HAZNET                  |
| MIRA LOMA         | S112965853 | MR HOEKSTRA/CHELAN DEVELOPMENT           | COR BELLEGRAVE & ETIWANDA                                       | 91752 | HAZNET                  |
| MIRA LOMA         | S112980779 | SOUTHERN CALIFORNIA GAS CO               | E CORNER OF LIMONITE & BAIN ST                                  | 91752 | HAZNET                  |
| MIRA LOMA         | S107534537 |  | 500 HAMNER STREET, SPACE #430, (CROSS-BELGRAVE)                 | 91752 | CDL                     |
| MIRA LOMA         | S112856751 | MIRA LOMA MAIN POST OFFICE               | 1078 JURUPA RD  | 91752 | HAZNET                  |
| MIRA LOMA         | S111216510 | TBD                                      | LIMONITE AVE AND 63RD   | 91752 | NPDES                   |
| MIRA LOMA         | S117846440 | CLEVELAND SQUARE                         | LIMONITE AND CLEVELAND  | 91752 | NPDES                   |
| MIRA LOMA         | S113881873 | TRACT 31778 1                            | NEC BELLEGRAVE AVE AND WINEVILLE AVE                            | 91752 | NPDES                   |
| MIRA LOMA         | S113881872 | TRACT 31768                              | NEC BELLEGRAVE AVE AND WINEVILLE AVE                            | 91752 | NPDES                   |
| MIRA LOMA         | S117041950 | WHEELLOCK TRACT 31644                    | NWC BELLEGRAVE AVENUE AND DAY CREEK CHANNEL                     | 91752 | NPDES                   |
| MIRA LOMA         | S117698645 | DAY CREEK MDP LINE J, STAGE 2            | WEST OF PATS RANCH ROAD   | 91752 | NPDES                   |

## ORPHAN SUMMARY

| City      | EDR ID     | Site Name                      | Site Address                          | Zip   | Database(s)                              |
|-----------|------------|--------------------------------|---------------------------------------|-------|--|
| MIRA LOMA | S113450185 | HARVEST                        | NW OF LIMONITE AVE AND WINEVILLE AVE  | 92509 | NPDES                                    |
| MIRA LOMA | S113450396 | PHARRIS FIELDS                 | NORTH OF BELLEGRAVE AVE               | 92509 | NPDES                                    |
| MIRA LOMA | S107539987 |                                | ON ON WINEVILLE ROAD, CROSS BOCA      | 92509 | CDL                                      |
| MIRA LOMA | S113182017 | MICHAEL MEDLIN                 | 4861 PEDLEY ROAD                      | 91752 | HAZNET                                   |
| MIRA LOMA | S113080419 | WATKINS MOTOR LINE             | 1200 RIVERSIDE BLVD A                 | 91752 | HAZNET                                   |
| MIRA LOMA | S112882078 | RALPHS/FOODS FOR LESS          | 10255 SAN SANVINE WAY STE A           | 91752 | HAZNET                                   |
| MIRA LOMA | S117700705 | GALENA BUSINESS PARK           | SEC GALENA ST & BROOKHOLLOW CIR       | 92509 | NPDES                                    |
| MIRA LOMA | S107535562 |                                | 6472 SMITH AVE (XST-ETAWANDA/LIMONITE | 91752 | CDL                                      |
| MIRA LOMA | S106105171 | RUSKIN MANUFACTURING           | 13847 WABASH DR                       | 91752 | WDS                                      |
| MIRA MESA | S112957722 | FED EX FREIGHT WEST            | WB ROUTE 60 AT MILIKEN EXIT           | 91752 | HAZNET                                   |
| PEDLEY    | S112854294 | TESTA CONSTRUCTION             | 8301 63RD                             | 92509 | HAZNET                                   |
| PEDLEY    | S112959402 | JAMES RASMUSSEN                | COR OF FELSPAR & 51ST ST              | 92509 | HAZNET                                   |
| PEDLEY    | S107538596 |                                | GRANITE HILL DR, BETW PYRITE & PEDLEY | 92509 | CDL                                      |
| PEDLEY    | S117702743 | JAYHAWK DR CAMINO REAL         | JAYHAWK DR CAMINO REAL                | 92509 | NPDES                                    |
| PEDLEY    | S109287097 | LANDFILL,PEDLEY-CLOSED         | JURUPA AVE & VAN BUREN BLVD           | 92504 | LDS                                      |
| PEDLEY    | S106829975 | DESERT PETROLEUM #590 DBA GASC | 8799 LIMONITE AV/PEDLEY AV            | 92509 | EMI                                      |
| PEDLEY    | S104751021 | CIRCLE K #0339                 | 8899 LIMONITE AVE                     | 92509 | HIST CORTESE, LUST, SAN DIEGO<br>CO. SAM |
| PEDLEY    | S107534591 |                                | 5062 PIKES COURT (CROSS LONG PEAK RD) | 92509 | CDL                                      |
| RIVERSIDE | S114604295 | COACHELLA VALLEY ORGANIC FE    | 55591 HIGHWAY 111                     |       | RGA LUST                                 |
| RIVERSIDE | S114629534 | GTE THERMAL                    | 56189 HIGHWAY 111                     |       | RGA LUST                                 |
| RIVERSIDE | S114607542 | COX OIL COMPANY                | 1121 HIGHWAY 111                      |       | RGA LUST                                 |
| RIVERSIDE | S114597428 | CHEVRON #9-7961                | 71800 HIGHWAY 111                     |       | RGA LUST                                 |
| RIVERSIDE | S114706593 | TREMENDEZ AUTOMOTIVE           | 82980 HIGHWAY 111                     |       | RGA LUST                                 |
| RIVERSIDE | S114663570 | OLESEN KAY                     | 68384 HIGHWAY 111                     |       | RGA LUST                                 |
| RIVERSIDE | S114666709 | PALM SPRINGS OIL #10 (MAG G    | 67890 HIGHWAY 111                     |       | RGA LUST                                 |
| RIVERSIDE | S114703763 | THUNDERBIRD COUNTRY CLUB       | 70612 HIGHWAY 111                     |       | RGA LUST                                 |
| RIVERSIDE | S114630422 | HANCOCK, W C                   | 85289 HIGHWAY 111                     |       | RGA LUST                                 |
| RIVERSIDE | S114700852 | TEXACO STATION                 | 74180 HIGHWAY 111                     |       | RGA LUST                                 |
| RIVERSIDE | S114720356 | WAVE CREST INC.                | 93243 HIGHWAY 111                     |       | RGA LUST                                 |
| RIVERSIDE | S114666741 | PALM SPRINGS OIL #7            | 70255 HIGHWAY 111                     |       | RGA LUST                                 |
| RIVERSIDE | S114666747 | PALM SPRINGS OIL #9            | 68830 HIGHWAY 111                     |       | RGA LUST                                 |
| RIVERSIDE | S114666826 | PALMS TO PINE SHELL            | 73051 HIGHWAY 111                     |       | RGA LUST                                 |
| RIVERSIDE | S114688903 | SHELL STATION                  | 73051 HIGHWAY 111                     |       | RGA LUST                                 |
| RIVERSIDE | S114666671 | PALM DESERT CAR WASH           | 73220 HIGHWAY 111                     |       | RGA LUST                                 |
| RIVERSIDE | S114688894 | SHELL STATION                  | 69010 HIGHWAY 111                     |       | RGA LUST                                 |
| RIVERSIDE | S114670221 | PLAZA SHELL                    | 81950 HWY 111                         |       | RGA LUST                                 |
| RIVERSIDE | S114617083 | EXXON STATION #7-3156          | 69800 HIGHWAY 111                     |       | RGA LUST                                 |
| RIVERSIDE | S114596391 | CHEVRON #9-3047                | 72801 HIGHWAY 111                     |       | RGA LUST                                 |
| RIVERSIDE | S114697107 | SUNLINE TRANSIT AGENCY         | 83255 HIGHWAY 111                     |       | RGA LUST                                 |
| RIVERSIDE | S114654086 | MOBIL OIL SS # 18-HR5          | 73611 HIGHWAY 111                     |       | RGA LUST                                 |
| RIVERSIDE | S114699690 | TEXACO & SUBWAY                | 81951 HWY 111                         |       | RGA LUST                                 |
| RIVERSIDE | S114666704 | PALM SPRINGS FORD MOTORS       | 69200 HIGHWAY 111                     |       | RGA LUST                                 |
| RIVERSIDE | S114713127 | UNOCAL SERVICE STATION #286    | 73-801 HIGHWAY 111                    |       | RGA LUST                                 |
| RIVERSIDE | S114578088 | ART'S ELECTRIC COMPANY         | 73300 HIGHWAY 111                     |       | RGA LUST                                 |
| RIVERSIDE | S114623100 | FORMER SHELL STATION           | 69010 HIGHWAY 111                     |       | RGA LUST                                 |
| RIVERSIDE | S114692136 | SKIP'S                         | 98775 HIGHWAY 111                     |       | RGA LUST                                 |

## ORPHAN SUMMARY

| City      | EDR ID     | Site Name                                | Site Address            | Zip   | Database(s) |
|-----------|------------|--|-------------------------|-------|-------------|
| RIVERSIDE | S114637682 | JOE'S TUNE UP                            | 55951 HIGHWAY 111       |       | RGA LUST    |
| RIVERSIDE | S114685068 | SEVEN ELEVEN #18401                      | 81500 HIGHWAY 111       |       | RGA LUST    |
| RIVERSIDE | S114595180 | CHEVRON #9-0201                          | 82003 HWY 111           |       | RGA LUST    |
| RIVERSIDE | S114707828 | U HAUL                                   | 83491 HWY 111           |       | RGA LUST    |
| RIVERSIDE | S114576162 | ARCO STATION #1657                       | 73393 HIGHWAY 111       |       | RGA LUST    |
| RIVERSIDE | S114589040 | CA PARKS & REC SALTON SEA                | HIGHWAY 111             |       | RGA LUST    |
| RIVERSIDE | S114599376 | CHEVRON STATION #9-0201                  | 82003 HIGHWAY 111       |       | RGA LUST    |
| RIVERSIDE | S114700797 | TEXACO STATION RANCHO MIRAG              | 71689 HIGHWAY 111       |       | RGA LUST    |
| RIVERSIDE | S114700856 | TEXACO STATION                           | 81951 HWY 111           |       | RGA LUST    |
| RIVERSIDE | S114691492 | SIMON MOTORS                             | 78611 HIGHWAY 111       |       | RGA LUST    |
| RIVERSIDE | S114713887 | UNOCAL STATION #5692                     | 82590 HIGHWAY 111       |       | RGA LUST    |
| RIVERSIDE | S114648205 | MARSH (VACANT LOT)                       | 81517 HIGHWAY 111       |       | RGA LUST    |
| RIVERSIDE | S114674185 | RANCHO COACHELLA (LUSARDI)               | 54000 HIGHWAY 111       |       | RGA LUST    |
| RIVERSIDE | S114697261 | SUNRISE GAS                              | 81410 HIGHWAY 111       |       | RGA LUST    |
| RIVERSIDE | S114594073 | CECIL'S AUTOMOTIVE                       | 83186 HIGHWAY 111       |       | RGA LUST    |
| RIVERSIDE | S114723386 | WORLD OIL STATION NO. 71                 | 68869 HIGHWAY 111 (BROA |       | RGA LUST    |
| RIVERSIDE | S114611398 | DOLLY MADISON BAKERY                     | 81740 HIGHWAY 111       |       | RGA LUST    |
| RIVERSIDE | S114635100 | INDIO TOYOTA                             | 83368 HWY 111           |       | RGA LUST    |
| RIVERSIDE | S114614268 | ELEPHANT CAR WASH                        | 71490 HIGHWAY 111       |       | RGA LUST    |
| RIVERSIDE | S114574382 | ARCO #5514                               | 82338 HWY 111           |       | RGA LUST    |
| RIVERSIDE | S114666728 | PALM SPRINGS OIL #17                     | 81831 HIGHWAY 111       |       | RGA LUST    |
| RIVERSIDE | S114703767 | THUNDERBIRD COUNTRY CLUB                 | 70612 HIGHWAY 111       |       | RGA LUST    |
| RIVERSIDE | S114638387 | JPH ENTERPRISES                          | HIGHWAY 111             |       | RGA LUST    |
| RIVERSIDE | S114571409 | AMIGO MINIMART                           | 85509 HIGHWAY 111       |       | RGA LUST    |
| RIVERSIDE | S114572470 | APPLE MARKET ONE                         | 56491 HIGHWAY 111       |       | RGA LUST    |
| RIVERSIDE | S114612158 | DSUSD TRANSPORTATION YARD                | 82879 HIGHWAY 111/AVENU |       | RGA LUST    |
| RIVERSIDE | S114722148 | WILD ROSE DEVELOPMENT                    | HIGHWAY 15              |       | RGA LUST    |
| RIVERSIDE | S114599359 | CHEVRON STATION #9 5315                  | 91200 HIGHWAY 195       |       | RGA LUST    |
| RIVERSIDE | S109435827 | ALPHA MATERIALS                          | 20TH ST VAN DELL RD     | 92509 | NPDES       |
| RIVERSIDE | S114582101 | BELL GRAIN AND MILLING                   | 17971 HWY 215           |       | RGA LUST    |
| RIVERSIDE | S114643465 | LEE, HOWARD PROPERTY                     | 13390 HIGHWAY 215       |       | RGA LUST    |
| RIVERSIDE | S114656754 | MORENO SHELL SERVICE STATIO              | 13260 HIGHWAY 215       |       | RGA LUST    |
| RIVERSIDE | S114718995 | VILLAGE FOOD AND FUEL                    | 26128 HWY 243           |       | RGA LUST    |
| RIVERSIDE | S114634739 | IDYLLWILD CHEVRON #2529                  | 25015 HIGHWAY 243       |       | RGA LUST    |
| RIVERSIDE | S114639376 | KEENWILD RANGER STATION                  | 28500 HWY 243           |       | RGA LUST    |
| RIVERSIDE | S114717794 | VALLEY AUTO                              | 58581 HWY 371           |       | RGA LUST    |
| RIVERSIDE | S114602185 | CIRCLE K                                 | 56621 HWY 371           |       | RGA LUST    |
| RIVERSIDE | S112955255 | CALTRANS DIST 8 CONSTRUCTION/EA08-354804 | RTE 60 EB/WB PM 0.5-6.9 | 92509 | HAZNET      |
| RIVERSIDE | S114590544 | CALTRANS DESERT CENTER                   | 129476 HIGHWAY 60       |       | RGA LUST    |
| RIVERSIDE | S114664769 | OWL ROCK PRODUCTS                        | 11901 HIGHWAY 71        |       | RGA LUST    |
| RIVERSIDE | S114677775 | ROBERT'S PROPERTY                        | 23990 HWY 74            |       | RGA LUST    |
| RIVERSIDE | S114590658 | CALTRANS KEEN CAMP MAINT. S              | 54999 HIGHWAY 74        |       | RGA LUST    |
| RIVERSIDE | S114678424 | ROMOLAND MARKET                          | 27856 HIGHWAY 74        |       | RGA LUST    |
| RIVERSIDE | S114591110 | CALTRANS                                 | 2764 HIGHWAY 74         |       | RGA LUST    |
| RIVERSIDE | S114709054 | UNI MART                                 | 31880 HIGHWAY 74        |       | RGA LUST    |
| RIVERSIDE | S114696820 | SUGAR LOAF CAFE                          | 70111 HIGHWAY 74        |       | RGA LUST    |
| RIVERSIDE | S114601612 | CIRCLE K #0346                           | 31770 HIGHWAY 74        |       | RGA LUST    |

## ORPHAN SUMMARY

| City      | EDR ID     | Site Name                                  | Site Address   | Zip   | Database(s) |
|-----------|------------|--|--|-------|-------------|
| RIVERSIDE | S114701814 | THATCHER'S MARKET                          | 45140 HIGHWAY 79   |       | RGA LUST    |
| RIVERSIDE | S114588504 | BUTTERFIELD COUNTRY                        | 38000 HWY 79   |       | RGA LUST    |
| RIVERSIDE | S114697408 | SUNWEST MATERIALS                          | 41751 HWY 79   |       | RGA LUST    |
| RIVERSIDE | S114595335 | CHEVRON #204029                            | 31669 HIGHWAY 79   |       | RGA LUST    |
| RIVERSIDE | S114623902 | FRANK (ABANDONED)                          | 51655 HIGHWAY 86   |       | RGA LUST    |
| RIVERSIDE | S114692715 | SOCO APPLE MARKET #4                       | 50980 HIGHWAY 86   |       | RGA LUST    |
| RIVERSIDE | S114672961 | QUAIL OIL                                  | 48487 HIGHWAY 86   |       | RGA LUST    |
| RIVERSIDE | S114572474 | APPLE MARKET TWO                           | 65959 HIGHWAY 86   |       | RGA LUST    |
| RIVERSIDE | S114579177 | AUTOS DEL VALLE                            | 51890 HIGHWAY 86   |       | RGA LUST    |
| RIVERSIDE | S114704451 | TORRENCE FARMS                             | 54050 HIGHWAY 86   |       | RGA LUST    |
| RIVERSIDE | S113459889 | CALTRANS D-8/CONSTR/EA08-203204            | RTE 91 EB/WB PM 13.5-14.5                                    | 92503 | HAZNET      |
| RIVERSIDE | S113076210 | PATRICK W SCHENK DDS&JAMES J CARDER DDS    | 4959 ARLINGTON AVE STE C & D                                 | 92504 | HAZNET      |
| RIVERSIDE | S114604277 | COACHELLA SANITARY DISTRICT                | AVENUE 56 & VAN B  |       | RGA LUST    |
| RIVERSIDE | S103442661 | RIVERSIDE SAND COMPANY DISPOSA             | 6800 BLOCK OF VAN BUREN                                      | 92509 | WMUDS/SWAT  |
| RIVERSIDE | S117705415 | MOCKINGBIRD RESERVOIR                      | BOUNDED BY VAN BUREN BLVD ON THE WEST, JACKSON ST ON THE EAS | 92504 | NPDES       |
| RIVERSIDE | S112849653 | PEAK SEASON                                | 4298 BROOKHOLLOW   | 92509 | HAZNET      |
| RIVERSIDE | S114583259 | BILL LEWIS                                 | 6490 NORTH C & D BOULE                                       |       | RGA LUST    |
| RIVERSIDE | S114728124 | GARY YOUELL                                | 4301 CAMPBELL  |       | RGA LF      |
| RIVERSIDE | S117714108 | TWIN HILL ELEMENTARY SCHOOL                | 1100 CAMPBELL AVENUE   | 92505 | NPDES       |
| RIVERSIDE | S107538951 |  | CENTRAL AVENUE AND CHICAGO, IN VAN                           |       | CDL         |
| RIVERSIDE | S114650733 | MESSRAH, PHIL                              | 38766 CHERRY VALLEY BLV                                      |       | RGA LUST    |
| RIVERSIDE | S114621686 | FORD DRY LAKES JOJOBA                      | CHUCKWALLA VALLEY  |       | RGA LUST    |
| RIVERSIDE | S112969499 | CITY OF RIVERSIDE                          | SE CO MAGNOLIA AVE & VAN BURAN BLVD                          | 92503 | HAZNET      |
| RIVERSIDE | S117714653 | VERNOLA MARKETPLACE                        | SE CORNER OF I-15 & LIMONITE AVE                             | 91752 | NPDES       |
| RIVERSIDE | S112892206 | C & C TRANSPORTATION                       | SW CORNER OF VAN BUREN & RUDICILL                            | 92503 | HAZNET      |
| RIVERSIDE | S117348265 | RITE AIDE COMMERCIAL CENTER                | SOUTHEAST CORNER OF WASHINGTON STREET & VAN BUREN BLVD       | 92504 | NPDES       |
| RIVERSIDE | S112960409 | CITY OF RIVERSIDE - MAINTENANCE DEPARTMENT | SW CORNER OF WONG & PINE ST                                  | 92504 | HAZNET      |
| RIVERSIDE | S114574318 | ARCO #5346                                 | 250 DIAMOND DRIVE  |       | RGA LUST    |
| RIVERSIDE | S113118413 | GB MOLD                                    | 6892 DOOLITTLE AVE UNIT J&K                                  | 92503 | HAZNET      |
| RIVERSIDE | S117700786 | GATEWAY COMMERCIAL EARTH STOCK             | DOOLITTLE AVE & JURUPA AVE                                   | 92503 | NPDES       |
| RIVERSIDE | S114612941 | EAGLE VALLEY ESTATES/DEBONE                | 17495 EAGLE VALLEY ROAD                                      |       | RGA LUST    |
| RIVERSIDE | S114712539 | UNOCAL #7811/RIVERSIDE INTL                | 22255 EUCALYPTUS AVE   |       | RGA LUST    |
| RIVERSIDE | S113054571 | ADVANTAGE SCREEN PRINTING                  | 1249 FELSPAR   | 92509 | HAZNET      |
| RIVERSIDE | S114601790 | CIRCLE K #5034                             | 41995 C FLORIDA AVE  |       | RGA LUST    |
| RIVERSIDE | S112831928 | CITY OF RIVERSIDE GRANITE PIT MINE         | FREEMONT ST. & MOUNT VIEW AVE.                               |       | SWF/LF      |
| RIVERSIDE | S114586903 | BRIDGECREEK DEVELOPMENT                    | 15410 GRAND AVE  |       | RGA LUST    |
| RIVERSIDE | S114578341 | ASTON'S TEXACO                             | 15883 GRAND AVE  |       | RGA LUST    |
| RIVERSIDE | S114643298 | LE BLANC'S VILLAGE                         | 17595 GRAND AVE  |       | RGA LUST    |
| RIVERSIDE | S114656864 | MORRIS, JEAN                               | 15076 GRAND AVE  |       | RGA LUST    |
| RIVERSIDE | S114601860 | CIRCLE K #837                              | 17671 GRAND AVE  |       | RGA LUST    |
| RIVERSIDE | S117701158 | GRAND AVE CLINTON & MCVICAR                | GRAND AVE CLINTON & MCVICAR                                  |       | NPDES       |
| RIVERSIDE | S107538622 |  | GREENVIEW DR, CROSS MOCKINGBIRD CANYON RD                    | 92503 | CDL         |
| RIVERSIDE | S114705657 | TOSCO/CIRCLE K #0340                       | 1070 INDIAN CIR  |       | RGA LUST    |
| RIVERSIDE | S114625682 | GARNET FACILITY PALM SPRING                | INDIAN AVENUE  |       | RGA LUST    |
| RIVERSIDE | S114693339 | SOUTH INDIAN GAS                           | 490 S. INDIAN AVENUE   |       | RGA LUST    |
| RIVERSIDE | S114597265 | CHEVRON #9-7048                            | 300 NORTH INDIAN CANY  |       | RGA LUST    |

## ORPHAN SUMMARY

| City      | EDR ID     | Site Name  | Site Address   | Zip   | Database(s)                   |
|-----------|------------|--|--|-------|-------------------------------|
| RIVERSIDE | S114645960 | LUMBERMAN'S  | 3455 INDIAN CANYON   |       | RGA LUST                      |
| RIVERSIDE | S114615486 | EVANS TRANSPORT                                    | 1936 INDIAN ST   |       | RGA LUST                      |
| RIVERSIDE | S114669746 | PILOT TRAVEL CENTERS #307                          | 6605 N INDIAN AVENUE                                       |       | RGA LUST                      |
| RIVERSIDE | S114661536 | NORTH PALM SPRINGS SHELL                           | 20000 INDIAN AVENUE  |       | RGA LUST                      |
| RIVERSIDE | S114690565 | SHERWIN WILLIAMS                                   | 212 INDIAN AVENUE  |       | RGA LUST                      |
| RIVERSIDE | S114699849 | TEXACO ALL IN ONE                                  | 412 INDIAN   |       | RGA LUST                      |
| RIVERSIDE | S114722172 | WILDROSE RANCH/SYCAMORE CRE                        | 15931 INDIAN TRUCK TRAI                                    |       | RGA LUST                      |
| RIVERSIDE | S114677355 | RIVERSIDE CO FIRE STATION #                        | 15111 INDIAN ST  |       | RGA LUST                      |
| RIVERSIDE | S114635326 | INLAND VALLEY REGIONAL MEDI                        | 36485 INLAND VALLEY DR                                     |       | RGA LUST                      |
| RIVERSIDE | S114635325 | INLAND VALLEY REGIONAL MED                         | 36485 INLAND VALLEY DR                                     |       | RGA LUST                      |
| RIVERSIDE | S114601605 | CIRCLE K #0337                                     | 10597 JURUPA RD  |       | RGA LUST                      |
| RIVERSIDE | S117702918 | JURUPA AVE DEERFIELD TO PALM                       | JURUPA AVE DEERFIELD TO PALM                               |       | NPDES                         |
| RIVERSIDE | S117624392 | ATHERTON   | JURUPA AVE AND GRAPEVINE WAY                               | 92505 | NPDES                         |
| RIVERSIDE | S112863601 | JURUPA MIDDLE SCHOOL                               | JURUPA MIDDLE SCHOOL                                       | 92509 | HAZNET                        |
| RIVERSIDE | S117702919 | JURUPA AVENUE EXTENSION PHASE II                   | JURUPA AVENUE FROM RUTLAND AVENUE TO HOLE CULVERT CROSSING | 92503 | NPDES                         |
| RIVERSIDE | S114646372 | MAC AUTOMOTIVE                                     | 10606 JURUPA RD  |       | RGA LUST                      |
| RIVERSIDE | S114639627 | KENNETH L. LOSSING FAMILY T                        | 7280 JURUPA  |       | RGA LUST                      |
| RIVERSIDE | S112832211 | CHINO II DESALTER PIPELINE                         | JURUPA VALLEY AND EASTVALE                                 | 92509 | NPDES                         |
| RIVERSIDE | S113175031 | I.G. DIEGO MACHINE SHOP                            | 7525 JURUPA AVE UNITS E AND F                              | 92504 | HAZNET                        |
| RIVERSIDE | S115950710 | JURUPA ROAD TRUNK SEWER PROJECT                    | JURUPA ROAD AND VALLEY WAY AND ARMSTRONG ROAD              | 91752 | NPDES                         |
| RIVERSIDE | S117694545 | ALVORD NUTRITION CTR                               | JURUPA AVE & WINTERHAVEN AVE                               |       | NPDES                         |
| RIVERSIDE | 1004675594 | I G DIEGO  | 7525 JURUPA AVE UNITS E AND F                              | 92504 | RCRA-SQG, FINDS               |
| RIVERSIDE | S114639628 | KENNETH L. LOSSING FAMILY TRUST PROPERTY           | 7280 JURUPA  |       | RGA LUST                      |
| RIVERSIDE | S114662284 | NUVIEW UNION SCHOOL DISTRIC                        | 29780 LAKEVIEW AVE   |       | RGA LUST                      |
| RIVERSIDE | S117703853 | LIMONITE VAN BUREN                                 | LIMONITE VAN BUREN   | 92509 | NPDES                         |
| RIVERSIDE | S113881156 | LIMONITE AVENUE FELSPAR STREET AND VARIOUS STREETS | LIMONITE AVENUE  | 91752 | NPDES                         |
| RIVERSIDE | S114697255 | SUNRISE EQUIPMENT                                  | 10565 LIMONITE AVE   |       | RGA LUST                      |
| RIVERSIDE | S114706736 | TRI-STAR CONTRACTING, INC.                         | 15501 LITTLE MORONGO RO                                    |       | RGA LUST                      |
| RIVERSIDE | S100179430 | HUMPHRIES, CLARENCE, REAL PROP                     | 11900 MAGNOLIA AVE   | 92503 | HIST CORTESE, LUST, Notify 65 |
| RIVERSIDE | S114585040 | BLYTHE CITY PUBLIC WORKS YA                        | 440 MAIN STREET  |       | RGA LUST                      |
| RIVERSIDE | S112920375 | HBA TRANSPORTATION                                 | 201 N MAIN ST  | 92503 | HAZNET                        |
| RIVERSIDE | S114698307 | TACOS MEXICO                                       | 830 MAIN ST  |       | RGA LUST                      |
| RIVERSIDE | S114626234 | GEARHART'S GARAGE                                  | 184 MAIN ST  |       | RGA LUST                      |
| RIVERSIDE | S114574907 | ARCO #9707   | 1205 S. MAIN STREET  |       | RGA LUST                      |
| RIVERSIDE | S114685861 | SHELL #794   | 794 MAIN ST  |       | RGA LUST                      |
| RIVERSIDE | S114613725 | EDWARD F. GOULD, INC.                              | 121 N MAIN ST  |       | RGA LUST                      |
| RIVERSIDE | S114712234 | UNOCAL #6216                                       | 304 MAIN ST  |       | RGA LUST                      |
| RIVERSIDE | S114597652 | CHEVRON #9-9398                                    | 610 MAIN ST  |       | RGA LUST                      |
| RIVERSIDE | S112929778 | DEVCO INC  | 610 N MAIN ST  | 92503 | HAZNET                        |
| RIVERSIDE | S114619642 | FERGUSON PROPERTY                                  | 424 NORTH MAIN STREET                                      |       | RGA LUST                      |
| RIVERSIDE | S114619645 | FERGUSON TEXACO                                    | 424 MAIN ST  |       | RGA LUST                      |
| RIVERSIDE | S114630135 | HADLEY FRUIT ORCHARD                               | 49668 MAIN STREET  |       | RGA LUST                      |
| RIVERSIDE | S117712953 | TRAC 30337 LOTS 430127 129 130 201 207             | SE MCALLISTER PARKWAY & MARBLE VALLEY CR                   | 92503 | NPDES                         |
| RIVERSIDE | S107526611 |  | 1/2 MILE EAST OF VALLEY WAY/SIERRAAVE                      |       | CDL                           |
| RIVERSIDE | S107539366 |  | MISSION BLVD, CROSS OF OPAL ST                             | 92509 | CDL                           |

## ORPHAN SUMMARY

| City      | EDR ID     | Site Name                         | Site Address   | Zip   | Database(s) |
|-----------|------------|-----------------------------------|--|-------|-------------|
| RIVERSIDE | S117348057 | LA SIERRA VILLAS                  | EAST OF LA SIERRA AVE BETWEEN CAMPBELL AVE AND CYPRESS AVE | 92505 | NPDES       |
| RIVERSIDE | S112898459 | RIVERSIDE CNTY/HOUSING AUTHORITY  | SW OF COLUMBIA AVE & MAIN ST                               | 92505 | HAZNET      |
| RIVERSIDE | S114731385 | PEDLEY DUMP                       | SW OF JARUPA AVE @ VAN BUREN BLVD & DOOL                   |       | RGA LF      |
| RIVERSIDE | S117703852 | LIMONITE MEADOWS RES SUBDIVIS     | SW OF LIMONITE AND WINEVILLE                               | 91752 | NPDES       |
| RIVERSIDE | S103442659 | RIVERSIDE CITY-PEDLEY SITE        | SW OF VAN BUREN BLVD. & SANTA                              |       | WMUDS/SWAT  |
| RIVERSIDE | S112872407 | MUTH DEVELOPMENT INC              | 9227 ORCO PKWY STE C & D                                   | 92509 | HAZNET      |
| RIVERSIDE | S114613990 | EL CARISO COUNTRY STORE           | 32692 ORTEGA HWY   |       | RGA LUST    |
| RIVERSIDE | S107540231 |                                   | PARKING LOT @ 3700 LA SIERRA                               | 92505 | CDL         |
| RIVERSIDE | S114707762 | U C RIVERSIDE PARKING LOT #6      | PARKING LOT #6   |       | RGA LUST    |
| RIVERSIDE | S114707765 | U C RIVERSIDE PARKING LOT #6      | PARKING LOT #6   |       | RGA LUST    |
| RIVERSIDE | S114708517 | UC RIVERSIDE PL #6                | PARKING LOT #6   |       | RGA LUST    |
| RIVERSIDE | S114707764 | U C RIVERSIDE PARKING LOT #6      | 0 PARKING LOT #6   |       | RGA LUST    |
| RIVERSIDE | S114709959 | UNIVER. OF CALIF. RIVERSIDE       | PARKING LOT #6   |       | RGA LUST    |
| RIVERSIDE | S114707768 | U C RIVERSIDE PARKING LOT #       | PARKING LOT #6   |       | RGA LUST    |
| RIVERSIDE | S114708516 | UC RIVERSIDE PARKING LOT #6       | PARKING LOT #6   |       | RGA LUST    |
| RIVERSIDE | S113081168 | PEDLEY VETERINARY HOSPITAL        | 636 PEDLEY RD  | 92509 | HAZNET      |
| RIVERSIDE | S114727427 | EAST COUNTY LINE                  | PHILADELPHIA ST & FLOOD CONTROL BASIN                      |       | RGA LF      |
| RIVERSIDE | 1006837227 | EAST COUNTY LINE                  | PHILADELPHIA ST & FLOOD CONTRO                             | 92509 | FINDS       |
| RIVERSIDE | S107536503 |                                   | 8126 PYRITE RD (CROSS GALENA)                              | 92509 | CDL         |
| RIVERSIDE | S114634492 | HY - LINE INTERNATIONAL           | 31111 RESERVOIR AVE  |       | RGA LUST    |
| RIVERSIDE | 1003878498 | PACIFIC AIRMOTIVE                 | RIVERSIDE MUNICIPAL ARPT                                   | 92504 | CERC-NFRAP  |
| RIVERSIDE | S109452951 | ORCO BLOCK CO INC                 | 0 RUTILE ST INTER W GALENA ST                              | 92509 | NPDES       |
| RIVERSIDE | S114612767 | E-Z SERVE                         | 595 SAN JACINTO AVE  |       | RGA LUST    |
| RIVERSIDE | S114685079 | SEVEN ELEVEN                      | 1490 SAN JACINTO AVE                                       |       | RGA LUST    |
| RIVERSIDE | S114707237 | TTX CAL PRO                       | 10800 SAN SEVAINE WAY                                      |       | RGA LUST    |
| RIVERSIDE | S114681250 | SAN GORGONIO MEMORIAL PARK        | 2201 SAN GORGONIO N  |       | RGA LUST    |
| RIVERSIDE | S114688132 | SHELL SERVICE STATION             | 490 EAST SAN JACINTO                                       |       | RGA LUST    |
| RIVERSIDE | S114686445 | SHELL #25235                      | 25235 SAN JACINTO ST                                       |       | RGA LUST    |
| RIVERSIDE | S114567063 | 76 PRODUCTS FACILITY #5692        | 709 SOUTH SAN JACINTO                                      |       | RGA LUST    |
| RIVERSIDE | S114572907 | ARCO # 5385/THRIFTY OIL # 0       | 104 SAN JACINTO AVENU                                      |       | RGA LUST    |
| RIVERSIDE | S114619362 | FASTRIP STORE #12-777             | 692 SAN JACINTO AVE  |       | RGA LUST    |
| RIVERSIDE | S114631130 | HASKELL RANCH                     | 34250 SAN TIMOTEO CANYO                                    |       | RGA LUST    |
| RIVERSIDE | S114630645 | HARB'S MARKET                     | 22707 SAN JACINTO AVENU                                    |       | RGA LUST    |
| RIVERSIDE | S114601830 | CIRCLE K #642                     | 44775 SAN PABLO AVENUE                                     |       | RGA LUST    |
| RIVERSIDE | S114593697 | CDF STATION #1                    | 210 W. SAN JACINTO AV                                      |       | RGA LUST    |
| RIVERSIDE | S114686504 | SHELL #501                        | 501 SAN JACINTO  |       | RGA LUST    |
| RIVERSIDE | S114573965 | ARCO #3067                        | 265 SAN JACINTO RIVER                                      |       | RGA LUST    |
| RIVERSIDE | S114685472 | SHADOW MOUNTAIN GOLF COURSE       | 45700 SAN LUIS REY DRIV                                    |       | RGA LUST    |
| RIVERSIDE | S114651153 | MIDWAY TEXACO SERVICE STATI       | 2469 SAN JACINTO AVE                                       |       | RGA LUST    |
| RIVERSIDE | S114579873 | BAKER, ROBERT                     | 1011 SAN JACINTO AVE                                       |       | RGA LUST    |
| RIVERSIDE | S112949380 | STEVEN WALKER COMMUNITIES         | 5164(B&C),5170,5202 LA SIERRA AVE                          | 92503 | HAZNET      |
| RIVERSIDE | S112837640 | 1X ALVORD UNIFIED SCHOOL DISTRICT | LA SIERRA HIGH SCHOOL                                      | 92505 | HAZNET      |
| RIVERSIDE | 1012055936 | 344 N STATE 148                   | 344 N STATE 148  |       | US CDL      |
| RIVERSIDE | S114635280 | INLAND COMMERCIAL FUELING         | 315 STATE ST   |       | RGA LUST    |
| RIVERSIDE | S114691790 | SISSSEL CHEVRON                   | 1101 STATE ST  |       | RGA LUST    |
| RIVERSIDE | S114697656 | SUPERIOR READY MIX                | 24161 STATE ST   |       | RGA LUST    |

## ORPHAN SUMMARY

| City             | EDR ID     | Site Name  | Site Address                                | Zip   | Database(s)  |
|------------------|------------|--|---|-------|--------------|
| RIVERSIDE        | S114676693 | RICE DEVELOPMENT   | STATE ST                                    |       | RGA LUST     |
| RIVERSIDE        | S114574465 | ARCO #5746   | 690 STATE STREET                            |       | RGA LUST     |
| RIVERSIDE        | S114581900 | BEAUMONT CONCRETE COMPANY                                    | 24161 STATE ST                              |       | RGA LUST     |
| RIVERSIDE        | S114582742 | BETANCOURT ULTRAMART   | 202 STATE ST                                |       | RGA LUST     |
| RIVERSIDE        | S114651617 | MINIMART   | 700 STATE ST                                |       | RGA LUST     |
| RIVERSIDE        | S114611082 | DISCOUNT FURNITURE   | 711 STATE ST                                |       | RGA LUST     |
| RIVERSIDE        | S114601685 | CIRCLE K #1271   | 697 STATE ST                                |       | RGA LUST     |
| RIVERSIDE        | S114631753 | HEMET READY MIX  | 24530 STATE ST                              |       | RGA LUST     |
| RIVERSIDE        | 1009619572 | 344 N STATE APT 148  | 344 N STATE APT 148                         |       | US HIST CDL  |
| RIVERSIDE        | S114719656 | WAHL'S TEXACO  | 700 STATE ST                                |       | RGA LUST     |
| RIVERSIDE        | S112889211 | VONZABERN SURGICAL   | 11681 STIRLING AVE #C                       | 92503 | HAZNET       |
| RIVERSIDE        | S109444534 | PEDLEY MAINTENANCE YARD                                      | 4725 TROY COURT                             |       | SWF/LF       |
| RIVERSIDE        | S114661252 | NORCO, CITY OF   | 3421 VALLEY VIEW AVE                        |       | RGA LUST     |
| RIVERSIDE        | S117714547 | VAN BUREN BRIDGE   | VAN BUREN AT THE SANTA ANA RIVER            | 92509 | NPDES        |
| RIVERSIDE        | S117714545 | VAN BUREN BLVD STREET IMPROVEMENT                            | VAN BUREN BOULEVARD                         | 92503 | NPDES        |
| RIVERSIDE        | S113128041 | RIVERSIDE RADIATOR AUTOMOTIVE                                | 3265 VAN BUREN BLVD #G & H                  | 92503 | HAZNET       |
| RIVERSIDE        | S113797133 | AUTOMOTIVE TECHNICAL SERV                                    | 3265 VAN BUREN BLVD STE A&B                 | 92503 | HAZNET       |
| RIVERSIDE        | S113066337 | PACIFIC DENTAL CENTER  | 3693 VAN BUR3N BLVD                         | 92503 | HAZNET       |
| RIVERSIDE        | S114677417 | RIVERSIDE NATIONAL CEMETERY                                  | 22459 VAN BUREN BLVD                        |       | RGA LUST     |
| RIVERSIDE        | S113077418 | STEVEN FRANCIS, D.D.S.                                       | 3909 VAN BUREN BLVD.                        | 92505 | HAZNET       |
| RIVERSIDE        | S111214748 | DO IT CENTER   | 6955 VAN BUREN BOULEVARD                    | 92504 | NPDES        |
| RIVERSIDE        | S105025878 | SEWAGE SPILL, SANTA ANA R                                    | VAN BUREN BRIDGE                            |       | HIST CORTESE |
| RIVERSIDE        | S114405723 | CLAY ST GRADE SEPARATION AND LINARES LIFT STATION            | E VAN BUREN ON CLAY ST TO GENERAL DR        | 92509 | NPDES        |
| RIVERSIDE        | S113060849 | EQUILON ENTERPRISES LLC                                      | 4890 VAN BURGN/WELLS                        | 92503 | HAZNET       |
| RIVERSIDE        | S114714921 | US ARMY CAMP HAAN (FORMER), SITE Y, LANDFILL AT RIVERSIDE NA | 22495 VAN BUREN BOULEVARD                   |       | RGA LUST     |
| RIVERSIDE        | S113007202 | 7-ELEVEN STORE 16552   | 16971 VAN BUREN BLVD                        | 92509 | HAZNET       |
| RIVERSIDE        | S112853488 | G. K. PETRO  | 4975 VAN BUREN BLVD.                        | 92509 | HAZNET       |
| RIVERSIDE        | S113129795 | AUTOMOTIVE TECHNICAL SERV                                    | 3265 VAN BUREN BLVD STE A&B                 | 92503 | HAZNET       |
| RIVERSIDE        | S117347978 | GRACE COMMUNITY CURCH OF RIVERSIDE                           | 4247 VAN BUREN BOULEVARD                    | 92504 | NPDES        |
| RIVERSIDE        | S114677418 | RIVERSIDE NATIONAL CEMETERY                                  | 22459 VAN BUREN BOULEVARD                   |       | RGA LUST     |
| RIVERSIDE        | S114582717 | BEST LIQUOR  | 18600 VAN BUREN                             |       | RGA LUST     |
| RIVERSIDE        | 1016954773 | RITE AID #5713   | 17126 VAN BUREN VLVD                        | 92504 | RCRA-LQG     |
| RIVERSIDE        | S112888069 | INTOWN PROPERTIES INC/HUD                                    | 4145 VIA SAN JOSE                           | 92504 | HAZNET       |
| RIVERSIDE        | S107541243 |  | WOHLSTETTER (CROSS PHILBIN)                 |       | CDL          |
| RIVERSIDE        | S108542963 | FOUR CORNERS PIPE LINE COMPANY                               | WOODCREST AREA                              |       | SLIC         |
| RIVERSIDE COUNTY | M300002115 | AUDREY LYNN MINE   | AUDREY LYNN MINE                            |       | US MINES     |
| RIVERSIDE COUNTY | S107537885 |  | BOX SPRINGS RD & HWY 215 (SEE CLUE)         |       | CDL          |
| RIVERSIDE COUNTY | S117696474 | CA PORTLAND CEMENT CO  | CLAY CANYON RD                              |       | NPDES        |
| RIVERSIDE COUNTY | M300003147 | COACHELLA VALLEY AGGREGATE                                   | COACHELLA VALLEY AGGREGATE                  |       | US MINES     |
| RIVERSIDE COUNTY | M300006400 | HANSON AGGREGATES WEST, INC.                                 | EAGLE VALLEY QUARRY                         |       | US MINES     |
| RIVERSIDE COUNTY | S107538597 |  | GRANITE HILL DR, NR FLEEMING ST             |       | CDL          |
| RIVERSIDE COUNTY | S117711495 | ST HWY 111 NE PALM SPRINGS                                   | ST HWY 111 NE OF PALM SPRINGS               |       | NPDES        |
| RIVERSIDE COUNTY | S117041555 | METROPOLITAN WATER DISTRICT OF SOUTHERN CALIFORNIA AQUATIC P | LAKE SKINNER - LAKE MATHEW - DIAMOND VALLEY |       | NPDES        |
| RIVERSIDE COUNTY | M300003149 | ROBERT R. FORD TRUCKING, INC.                                | PACIFIC CLAY / FORD PIT                     |       | US MINES     |



Count: 326 records

ORPHAN SUMMARY

| City             | EDR ID     | Site Name                       | Site Address                                 | Zip   | Database(s) |
|------------------|------------|---------------------------------|--|-------|-------------|
| RIVERSIDE COUNTY | M300003150 | WYROC INC.                      | PACIFIC CLAY                                 |       | US MINES    |
| RUBIDOUX         | S107537807 |                                 | BEHIND 1350 MALAGEN (CROSS-ANDALUSIA AVENUE) | 92509 | CDL         |
| RUBIDOUX         | S107537963 |                                 | CAMINO REAL                                  | 92509 | CDL         |
| RUBIDOUX         | S107540626 |                                 | SE CORNER OF VALLEY WY @ JURUPA RD           | 92509 | CDL         |
| RUBIDOUX         | S112974649 | FED EX FREIGHT                  | 60 FREEWAY W BOUND PYRITE AVE RAMP           | 92509 | HAZNET      |
| RUBIDOUX         | S113182420 | ERIC JOSEPH MULLARI             | 60 FRWY AT VALLEY VIEW                       | 92509 | HAZNET      |
| RUBIDOUX         | S107535210 |                                 | 60 FWY AT VALLEY VIEW                        | 92509 | CDL         |
| SAN BERNARDINO   | S112978735 | CALTRANS D-8/CONSTR/EA08-0K7004 | RTE 215 NB/SB PM R0.4-R4.2                   | 92503 | HAZNET      |
| WINCHESTER       | S107532927 |                                 | 3300 BLOCK OF GRAND AVE                      | 92503 | CDL         |
| WOODCREST        | S107539378 |                                 | MOCKINGBIRD CANYON RD (1 MI S OF VAN BUREN)  | 92503 | CDL         |

# GOVERNMENT RECORDS SEARCHED / DATA CURRENCY TRACKING

To maintain currency of the following federal and state databases, EDR contacts the appropriate governmental agency on a monthly or quarterly basis, as required.

**Number of Days to Update:** Provides confirmation that EDR is reporting records that have been updated within 90 days from the date the government agency made the information available to the public.

## FEDERAL RECORDS

### NPL: National Priority List

National Priorities List (Superfund). The NPL is a subset of CERCLIS and identifies over 1,200 sites for priority cleanup under the Superfund Program. NPL sites may encompass relatively large areas. As such, EDR provides polygon coverage for over 1,000 NPL site boundaries produced by EPA's Environmental Photographic Interpretation Center (EPIC) and regional EPA offices.

|   |  |
|---|--|
| Date of Government Version: 03/26/2015  | Source: EPA                            |
| Date Data Arrived at EDR: 04/08/2015    | Telephone: N/A                         |
| Date Made Active in Reports: 06/22/2015 | Last EDR Contact: 07/09/2015           |
| Number of Days to Update: 75            | Next Scheduled EDR Contact: 10/19/2015 |
|   | Data Release Frequency: Quarterly      |

### NPL Site Boundaries

#### Sources:

EPA's Environmental Photographic Interpretation Center (EPIC)  
Telephone: 202-564-7333

EPA Region 1  
Telephone 617-918-1143

EPA Region 6  
Telephone: 214-655-6659

EPA Region 3  
Telephone 215-814-5418

EPA Region 7  
Telephone: 913-551-7247

EPA Region 4  
Telephone 404-562-8033

EPA Region 8  
Telephone: 303-312-6774

EPA Region 5  
Telephone 312-886-6686

EPA Region 9  
Telephone: 415-947-4246

EPA Region 10  
Telephone 206-553-8665

### Proposed NPL: Proposed National Priority List Sites

A site that has been proposed for listing on the National Priorities List through the issuance of a proposed rule in the Federal Register. EPA then accepts public comments on the site, responds to the comments, and places on the NPL those sites that continue to meet the requirements for listing.

|   |  |
|---|--|
| Date of Government Version: 03/26/2015  | Source: EPA                            |
| Date Data Arrived at EDR: 04/08/2015    | Telephone: N/A                         |
| Date Made Active in Reports: 06/22/2015 | Last EDR Contact: 07/09/2015           |
| Number of Days to Update: 75            | Next Scheduled EDR Contact: 10/19/2015 |
|   | Data Release Frequency: Quarterly      |

### Delisted NPL: National Priority List Deletions

The National Oil and Hazardous Substances Pollution Contingency Plan (NCP) establishes the criteria that the EPA uses to delete sites from the NPL. In accordance with 40 CFR 300.425.(e), sites may be deleted from the NPL where no further response is appropriate.

|   |  |
|---|--|
| Date of Government Version: 03/26/2015  | Source: EPA                            |
| Date Data Arrived at EDR: 04/08/2015    | Telephone: N/A                         |
| Date Made Active in Reports: 06/22/2015 | Last EDR Contact: 07/09/2015           |
| Number of Days to Update: 75            | Next Scheduled EDR Contact: 10/19/2015 |
|   | Data Release Frequency: Quarterly      |

# GOVERNMENT RECORDS SEARCHED / DATA CURRENCY TRACKING

## NPL LIENS: Federal Superfund Liens

Federal Superfund Liens. Under the authority granted the USEPA by CERCLA of 1980, the USEPA has the authority to file liens against real property in order to recover remedial action expenditures or when the property owner received notification of potential liability. USEPA compiles a listing of filed notices of Superfund Liens.

|   |   |
|---|---|
| Date of Government Version: 10/15/1991  | Source: EPA                               |
| Date Data Arrived at EDR: 02/02/1994    | Telephone: 202-564-4267                   |
| Date Made Active in Reports: 03/30/1994 | Last EDR Contact: 08/15/2011              |
| Number of Days to Update: 56            | Next Scheduled EDR Contact: 11/28/2011    |
|   | Data Release Frequency: No Update Planned |

## CERCLIS: Comprehensive Environmental Response, Compensation, and Liability Information System

CERCLIS contains data on potentially hazardous waste sites that have been reported to the USEPA by states, municipalities, private companies and private persons, pursuant to Section 103 of the Comprehensive Environmental Response, Compensation, and Liability Act (CERCLA). CERCLIS contains sites which are either proposed to or on the National Priorities List (NPL) and sites which are in the screening and assessment phase for possible inclusion on the NPL.

|   |  |
|---|--|
| Date of Government Version: 10/25/2013  | Source: EPA                            |
| Date Data Arrived at EDR: 11/11/2013    | Telephone: 703-412-9810                |
| Date Made Active in Reports: 02/13/2014 | Last EDR Contact: 05/29/2015           |
| Number of Days to Update: 94            | Next Scheduled EDR Contact: 09/07/2015 |
|   | Data Release Frequency: Quarterly      |

## CERCLIS-NFRAP: CERCLIS No Further Remedial Action Planned

Archived sites are sites that have been removed and archived from the inventory of CERCLIS sites. Archived status indicates that, to the best of EPA's knowledge, assessment at a site has been completed and that EPA has determined no further steps will be taken to list this site on the National Priorities List (NPL), unless information indicates this decision was not appropriate or other considerations require a recommendation for listing at a later time. This decision does not necessarily mean that there is no hazard associated with a given site; it only means that, based upon available information, the location is not judged to be a potential NPL site.

|   |  |
|---|--|
| Date of Government Version: 10/25/2013  | Source: EPA                            |
| Date Data Arrived at EDR: 11/11/2013    | Telephone: 703-412-9810                |
| Date Made Active in Reports: 02/13/2014 | Last EDR Contact: 05/29/2015           |
| Number of Days to Update: 94            | Next Scheduled EDR Contact: 09/07/2015 |
|   | Data Release Frequency: Quarterly      |

## LIENS 2: CERCLA Lien Information

A Federal CERCLA ('Superfund') lien can exist by operation of law at any site or property at which EPA has spent Superfund monies. These monies are spent to investigate and address releases and threatened releases of contamination. CERCLIS provides information as to the identity of these sites and properties.

|   |   |
|---|---|
| Date of Government Version: 02/18/2014  | Source: Environmental Protection Agency |
| Date Data Arrived at EDR: 03/18/2014    | Telephone: 202-564-6023                 |
| Date Made Active in Reports: 04/24/2014 | Last EDR Contact: 07/22/2015            |
| Number of Days to Update: 37            | Next Scheduled EDR Contact: 11/09/2015  |
|   | Data Release Frequency: Varies          |

## CORRACTS: Corrective Action Report

CORRACTS identifies hazardous waste handlers with RCRA corrective action activity.

|   |  |
|---|--|
| Date of Government Version: 06/09/2015  | Source: EPA                            |
| Date Data Arrived at EDR: 06/26/2015    | Telephone: 800-424-9346                |
| Date Made Active in Reports: 09/16/2015 | Last EDR Contact: 06/26/2015           |
| Number of Days to Update: 82            | Next Scheduled EDR Contact: 10/12/2015 |
|   | Data Release Frequency: Quarterly      |

## RCRA-TSDF: RCRA - Treatment, Storage and Disposal

RCRAInfo is EPA's comprehensive information system, providing access to data supporting the Resource Conservation and Recovery Act (RCRA) of 1976 and the Hazardous and Solid Waste Amendments (HSWA) of 1984. The database includes selective information on sites which generate, transport, store, treat and/or dispose of hazardous waste as defined by the Resource Conservation and Recovery Act (RCRA). Transporters are individuals or entities that move hazardous waste from the generator offsite to a facility that can recycle, treat, store, or dispose of the waste. TSDFs treat, store, or dispose of the waste.

# GOVERNMENT RECORDS SEARCHED / DATA CURRENCY TRACKING

Date of Government Version: 06/09/2015  
Date Data Arrived at EDR: 06/26/2015  
Date Made Active in Reports: 09/16/2015  
Number of Days to Update: 82

Source: Environmental Protection Agency  
Telephone: (415) 495-8895  
Last EDR Contact: 06/26/2015  
Next Scheduled EDR Contact: 10/12/2015  
Data Release Frequency: Quarterly

## RCRA-LQG: RCRA - Large Quantity Generators

RCRAInfo is EPA's comprehensive information system, providing access to data supporting the Resource Conservation and Recovery Act (RCRA) of 1976 and the Hazardous and Solid Waste Amendments (HSWA) of 1984. The database includes selective information on sites which generate, transport, store, treat and/or dispose of hazardous waste as defined by the Resource Conservation and Recovery Act (RCRA). Large quantity generators (LQGs) generate over 1,000 kilograms (kg) of hazardous waste, or over 1 kg of acutely hazardous waste per month.

Date of Government Version: 06/09/2015  
Date Data Arrived at EDR: 06/26/2015  
Date Made Active in Reports: 09/16/2015  
Number of Days to Update: 82

Source: Environmental Protection Agency  
Telephone: (415) 495-8895  
Last EDR Contact: 06/26/2015  
Next Scheduled EDR Contact: 10/12/2015  
Data Release Frequency: Quarterly

## RCRA-SQG: RCRA - Small Quantity Generators

RCRAInfo is EPA's comprehensive information system, providing access to data supporting the Resource Conservation and Recovery Act (RCRA) of 1976 and the Hazardous and Solid Waste Amendments (HSWA) of 1984. The database includes selective information on sites which generate, transport, store, treat and/or dispose of hazardous waste as defined by the Resource Conservation and Recovery Act (RCRA). Small quantity generators (SQGs) generate between 100 kg and 1,000 kg of hazardous waste per month.

Date of Government Version: 06/09/2015  
Date Data Arrived at EDR: 06/26/2015  
Date Made Active in Reports: 09/16/2015  
Number of Days to Update: 82

Source: Environmental Protection Agency  
Telephone: (415) 495-8895  
Last EDR Contact: 06/26/2015  
Next Scheduled EDR Contact: 10/12/2015  
Data Release Frequency: Quarterly

## RCRA-CESQG: RCRA - Conditionally Exempt Small Quantity Generators

RCRAInfo is EPA's comprehensive information system, providing access to data supporting the Resource Conservation and Recovery Act (RCRA) of 1976 and the Hazardous and Solid Waste Amendments (HSWA) of 1984. The database includes selective information on sites which generate, transport, store, treat and/or dispose of hazardous waste as defined by the Resource Conservation and Recovery Act (RCRA). Conditionally exempt small quantity generators (CESQGs) generate less than 100 kg of hazardous waste, or less than 1 kg of acutely hazardous waste per month.

Date of Government Version: 06/09/2015  
Date Data Arrived at EDR: 06/26/2015  
Date Made Active in Reports: 09/16/2015  
Number of Days to Update: 82

Source: Environmental Protection Agency  
Telephone: (415) 495-8895  
Last EDR Contact: 06/26/2015  
Next Scheduled EDR Contact: 10/12/2015  
Data Release Frequency: Varies

## RCRA NonGen / NLR: RCRA - Non Generators / No Longer Regulated

RCRAInfo is EPA's comprehensive information system, providing access to data supporting the Resource Conservation and Recovery Act (RCRA) of 1976 and the Hazardous and Solid Waste Amendments (HSWA) of 1984. The database includes selective information on sites which generate, transport, store, treat and/or dispose of hazardous waste as defined by the Resource Conservation and Recovery Act (RCRA). Non-Generators do not presently generate hazardous waste.

Date of Government Version: 06/09/2015  
Date Data Arrived at EDR: 06/26/2015  
Date Made Active in Reports: 09/16/2015  
Number of Days to Update: 82

Source: Environmental Protection Agency  
Telephone: (415) 495-8895  
Last EDR Contact: 06/26/2015  
Next Scheduled EDR Contact: 10/12/2015  
Data Release Frequency: Varies

## GOVERNMENT RECORDS SEARCHED / DATA CURRENCY TRACKING

### US ENG CONTROLS: Engineering Controls Sites List

A listing of sites with engineering controls in place. Engineering controls include various forms of caps, building foundations, liners, and treatment methods to create pathway elimination for regulated substances to enter environmental media or effect human health.

|   |   |
|---|---|
| Date of Government Version: 06/09/2015  | Source: Environmental Protection Agency |
| Date Data Arrived at EDR: 06/26/2015    | Telephone: 703-603-0695                 |
| Date Made Active in Reports: 09/02/2015 | Last EDR Contact: 08/31/2015            |
| Number of Days to Update: 68            | Next Scheduled EDR Contact: 12/14/2015  |
|   | Data Release Frequency: Varies          |

### US INST CONTROL: Sites with Institutional Controls

A listing of sites with institutional controls in place. Institutional controls include administrative measures, such as groundwater use restrictions, construction restrictions, property use restrictions, and post remediation care requirements intended to prevent exposure to contaminants remaining on site. Deed restrictions are generally required as part of the institutional controls.

|   |   |
|---|---|
| Date of Government Version: 06/09/2015  | Source: Environmental Protection Agency |
| Date Data Arrived at EDR: 06/26/2015    | Telephone: 703-603-0695                 |
| Date Made Active in Reports: 09/02/2015 | Last EDR Contact: 08/31/2015            |
| Number of Days to Update: 68            | Next Scheduled EDR Contact: 12/14/2015  |
|   | Data Release Frequency: Varies          |

### ERNS: Emergency Response Notification System

Emergency Response Notification System. ERNS records and stores information on reported releases of oil and hazardous substances.

|   |   |
|---|---|
| Date of Government Version: 06/22/2015  | Source: National Response Center, United States Coast Guard |
| Date Data Arrived at EDR: 06/26/2015    | Telephone: 202-267-2180                                     |
| Date Made Active in Reports: 09/16/2015 | Last EDR Contact: 06/26/2015                                |
| Number of Days to Update: 82            | Next Scheduled EDR Contact: 10/12/2015                      |
|   | Data Release Frequency: Annually                            |

### HMIRS: Hazardous Materials Information Reporting System

Hazardous Materials Incident Report System. HMIRS contains hazardous material spill incidents reported to DOT.

|   |   |
|---|---|
| Date of Government Version: 06/24/2015  | Source: U.S. Department of Transportation |
| Date Data Arrived at EDR: 06/26/2015    | Telephone: 202-366-4555                   |
| Date Made Active in Reports: 09/02/2015 | Last EDR Contact: 06/26/2015              |
| Number of Days to Update: 68            | Next Scheduled EDR Contact: 10/12/2015    |
|   | Data Release Frequency: Annually          |

### DOT OPS: Incident and Accident Data

Department of Transportation, Office of Pipeline Safety Incident and Accident data.

|   |   |
|---|---|
| Date of Government Version: 07/31/2012  | Source: Department of Transportation, Office of Pipeline Safety |
| Date Data Arrived at EDR: 08/07/2012    | Telephone: 202-366-4595   |
| Date Made Active in Reports: 09/18/2012 | Last EDR Contact: 08/04/2015                                    |
| Number of Days to Update: 42            | Next Scheduled EDR Contact: 11/16/2015                          |
|   | Data Release Frequency: Varies                                  |

### US CDL: Clandestine Drug Labs

A listing of clandestine drug lab locations. The U.S. Department of Justice ("the Department") provides this web site as a public service. It contains addresses of some locations where law enforcement agencies reported they found chemicals or other items that indicated the presence of either clandestine drug laboratories or dumpsites. In most cases, the source of the entries is not the Department, and the Department has not verified the entry and does not guarantee its accuracy. Members of the public must verify the accuracy of all entries by, for example, contacting local law enforcement and local health departments.

# GOVERNMENT RECORDS SEARCHED / DATA CURRENCY TRACKING

Date of Government Version: 05/15/2015  
Date Data Arrived at EDR: 06/02/2015  
Date Made Active in Reports: 09/16/2015  
Number of Days to Update: 106

Source: Drug Enforcement Administration  
Telephone: 202-307-1000  
Last EDR Contact: 08/31/2015  
Next Scheduled EDR Contact: 12/14/2015  
Data Release Frequency: Quarterly

## US BROWNFIELDS: A Listing of Brownfields Sites

Brownfields are real property, the expansion, redevelopment, or reuse of which may be complicated by the presence or potential presence of a hazardous substance, pollutant, or contaminant. Cleaning up and reinvesting in these properties takes development pressures off of undeveloped, open land, and both improves and protects the environment. Assessment, Cleanup and Redevelopment Exchange System (ACRES) stores information reported by EPA Brownfields grant recipients on brownfields properties assessed or cleaned up with grant funding as well as information on Targeted Brownfields Assessments performed by EPA Regions. A listing of ACRES Brownfield sites is obtained from Cleanups in My Community. Cleanups in My Community provides information on Brownfields properties for which information is reported back to EPA, as well as areas served by Brownfields grant programs.

Date of Government Version: 06/22/2015  
Date Data Arrived at EDR: 06/24/2015  
Date Made Active in Reports: 09/02/2015  
Number of Days to Update: 70

Source: Environmental Protection Agency  
Telephone: 202-566-2777  
Last EDR Contact: 06/24/2015  
Next Scheduled EDR Contact: 10/05/2015  
Data Release Frequency: Semi-Annually

## DOD: Department of Defense Sites

This data set consists of federally owned or administered lands, administered by the Department of Defense, that have any area equal to or greater than 640 acres of the United States, Puerto Rico, and the U.S. Virgin Islands.

Date of Government Version: 12/31/2005  
Date Data Arrived at EDR: 11/10/2006  
Date Made Active in Reports: 01/11/2007  
Number of Days to Update: 62

Source: USGS  
Telephone: 888-275-8747  
Last EDR Contact: 07/14/2015  
Next Scheduled EDR Contact: 10/28/2015  
Data Release Frequency: Semi-Annually

## FUDS: Formerly Used Defense Sites

The listing includes locations of Formerly Used Defense Sites properties where the US Army Corps of Engineers is actively working or will take necessary cleanup actions.

Date of Government Version: 01/31/2015  
Date Data Arrived at EDR: 07/08/2015  
Date Made Active in Reports: 10/13/2015  
Number of Days to Update: 97

Source: U.S. Army Corps of Engineers  
Telephone: 202-528-4285  
Last EDR Contact: 09/11/2015  
Next Scheduled EDR Contact: 12/21/2015  
Data Release Frequency: Varies

## LUCIS: Land Use Control Information System

LUCIS contains records of land use control information pertaining to the former Navy Base Realignment and Closure properties.

Date of Government Version: 05/28/2015  
Date Data Arrived at EDR: 05/29/2015  
Date Made Active in Reports: 06/11/2015  
Number of Days to Update: 13

Source: Department of the Navy  
Telephone: 843-820-7326  
Last EDR Contact: 08/12/2015  
Next Scheduled EDR Contact: 11/30/2015  
Data Release Frequency: Varies

## CONSENT: Superfund (CERCLA) Consent Decrees

Major legal settlements that establish responsibility and standards for cleanup at NPL (Superfund) sites. Released periodically by United States District Courts after settlement by parties to litigation matters.

Date of Government Version: 12/31/2014  
Date Data Arrived at EDR: 04/17/2015  
Date Made Active in Reports: 06/02/2015  
Number of Days to Update: 46

Source: Department of Justice, Consent Decree Library  
Telephone: Varies  
Last EDR Contact: 06/22/2015  
Next Scheduled EDR Contact: 10/12/2015  
Data Release Frequency: Varies

# GOVERNMENT RECORDS SEARCHED / DATA CURRENCY TRACKING

## ROD: Records Of Decision

Record of Decision. ROD documents mandate a permanent remedy at an NPL (Superfund) site containing technical and health information to aid in the cleanup.

|   |  |
|---|--|
| Date of Government Version: 11/25/2013  | Source: EPA                            |
| Date Data Arrived at EDR: 12/12/2013    | Telephone: 703-416-0223                |
| Date Made Active in Reports: 02/24/2014 | Last EDR Contact: 06/12/2015           |
| Number of Days to Update: 74            | Next Scheduled EDR Contact: 09/21/2015 |
|   | Data Release Frequency: Annually       |

## UMTRA: Uranium Mill Tailings Sites

Uranium ore was mined by private companies for federal government use in national defense programs. When the mills shut down, large piles of the sand-like material (mill tailings) remain after uranium has been extracted from the ore. Levels of human exposure to radioactive materials from the piles are low; however, in some cases tailings were used as construction materials before the potential health hazards of the tailings were recognized.

|   |  |
|---|--|
| Date of Government Version: 09/14/2010  | Source: Department of Energy           |
| Date Data Arrived at EDR: 10/07/2011    | Telephone: 505-845-0011                |
| Date Made Active in Reports: 03/01/2012 | Last EDR Contact: 05/26/2015           |
| Number of Days to Update: 146           | Next Scheduled EDR Contact: 09/07/2015 |
|   | Data Release Frequency: Varies         |

## DEBRIS REGION 9: Torres Martinez Reservation Illegal Dump Site Locations

A listing of illegal dump sites location on the Torres Martinez Indian Reservation located in eastern Riverside County and northern Imperial County, California.

|   |   |
|---|---|
| Date of Government Version: 01/12/2009  | Source: EPA, Region 9                     |
| Date Data Arrived at EDR: 05/07/2009    | Telephone: 415-947-4219                   |
| Date Made Active in Reports: 09/21/2009 | Last EDR Contact: 07/22/2015              |
| Number of Days to Update: 137           | Next Scheduled EDR Contact: 11/09/2015    |
|   | Data Release Frequency: No Update Planned |

## ODI: Open Dump Inventory

An open dump is defined as a disposal facility that does not comply with one or more of the Part 257 or Part 258 Subtitle D Criteria.

|   |   |
|---|---|
| Date of Government Version: 06/30/1985  | Source: Environmental Protection Agency   |
| Date Data Arrived at EDR: 08/09/2004    | Telephone: 800-424-9346                   |
| Date Made Active in Reports: 09/17/2004 | Last EDR Contact: 06/09/2004              |
| Number of Days to Update: 39            | Next Scheduled EDR Contact: N/A           |
|   | Data Release Frequency: No Update Planned |

## US MINES: Mines Master Index File

Contains all mine identification numbers issued for mines active or opened since 1971. The data also includes violation information.

|   |  |
|---|--|
| Date of Government Version: 05/14/2015  | Source: Department of Labor, Mine Safety and Health Administration |
| Date Data Arrived at EDR: 06/03/2015    | Telephone: 303-231-5959  |
| Date Made Active in Reports: 09/02/2015 | Last EDR Contact: 09/01/2015                                       |
| Number of Days to Update: 91            | Next Scheduled EDR Contact: 12/14/2015                             |
|   | Data Release Frequency: Semi-Annually                              |

## US MINES 2: Ferrous and Nonferrous Metal Mines Database Listing

This map layer includes ferrous (ferrous metal mines are facilities that extract ferrous metals, such as iron ore or molybdenum) and nonferrous (Nonferrous metal mines are facilities that extract nonferrous metals, such as gold, silver, copper, zinc, and lead) metal mines in the United States.

|   |  |
|---|--|
| Date of Government Version: 12/05/2005  | Source: USGS                           |
| Date Data Arrived at EDR: 02/29/2008    | Telephone: 703-648-7709                |
| Date Made Active in Reports: 04/18/2008 | Last EDR Contact: 06/05/2015           |
| Number of Days to Update: 49            | Next Scheduled EDR Contact: 09/14/2015 |
|   | Data Release Frequency: Varies         |

# GOVERNMENT RECORDS SEARCHED / DATA CURRENCY TRACKING

## US MINES 3: Active Mines & Mineral Plants Database Listing

Active Mines and Mineral Processing Plant operations for commodities monitored by the Minerals Information Team of the USGS.

|   |  |
|---|--|
| Date of Government Version: 04/14/2011  | Source: USGS                           |
| Date Data Arrived at EDR: 06/08/2011    | Telephone: 703-648-7709                |
| Date Made Active in Reports: 09/13/2011 | Last EDR Contact: 06/05/2015           |
| Number of Days to Update: 97            | Next Scheduled EDR Contact: 09/14/2015 |
|   | Data Release Frequency: Varies         |

## TRIS: Toxic Chemical Release Inventory System

Toxic Release Inventory System. TRIS identifies facilities which release toxic chemicals to the air, water and land in reportable quantities under SARA Title III Section 313.

|   |  |
|---|--|
| Date of Government Version: 12/31/2013  | Source: EPA                            |
| Date Data Arrived at EDR: 02/12/2015    | Telephone: 202-566-0250                |
| Date Made Active in Reports: 06/02/2015 | Last EDR Contact: 01/29/2015           |
| Number of Days to Update: 110           | Next Scheduled EDR Contact: 06/08/2015 |
|   | Data Release Frequency: Annually       |

## TSCA: Toxic Substances Control Act

Toxic Substances Control Act. TSCA identifies manufacturers and importers of chemical substances included on the TSCA Chemical Substance Inventory list. It includes data on the production volume of these substances by plant site.

|   |  |
|---|--|
| Date of Government Version: 12/31/2012  | Source: EPA                            |
| Date Data Arrived at EDR: 01/15/2015    | Telephone: 202-260-5521                |
| Date Made Active in Reports: 01/29/2015 | Last EDR Contact: 06/25/2015           |
| Number of Days to Update: 14            | Next Scheduled EDR Contact: 10/05/2015 |
|   | Data Release Frequency: Every 4 Years  |

## FTTS: FIFRA/ TSCA Tracking System - FIFRA (Federal Insecticide, Fungicide, & Rodenticide Act)/TSCA (Toxic Substances Control Act)

FTTS tracks administrative cases and pesticide enforcement actions and compliance activities related to FIFRA, TSCA and EPCRA (Emergency Planning and Community Right-to-Know Act). To maintain currency, EDR contacts the Agency on a quarterly basis.

|   |   |
|---|---|
| Date of Government Version: 04/09/2009  | Source: EPA/Office of Prevention, Pesticides and Toxic Substances |
| Date Data Arrived at EDR: 04/16/2009    | Telephone: 202-566-1667   |
| Date Made Active in Reports: 05/11/2009 | Last EDR Contact: 05/20/2015                                      |
| Number of Days to Update: 25            | Next Scheduled EDR Contact: 09/07/2015                            |
|   | Data Release Frequency: Quarterly                                 |

## FTTS INSP: FIFRA/ TSCA Tracking System - FIFRA (Federal Insecticide, Fungicide, & Rodenticide Act)/TSCA (Toxic Substances Control Act)

A listing of FIFRA/TSCA Tracking System (FTTS) inspections and enforcements.

|   |  |
|---|--|
| Date of Government Version: 04/09/2009  | Source: EPA                            |
| Date Data Arrived at EDR: 04/16/2009    | Telephone: 202-566-1667                |
| Date Made Active in Reports: 05/11/2009 | Last EDR Contact: 05/20/2015           |
| Number of Days to Update: 25            | Next Scheduled EDR Contact: 09/07/2015 |
|   | Data Release Frequency: Quarterly      |

## HIST FTTS: FIFRA/TSCA Tracking System Administrative Case Listing

A complete administrative case listing from the FIFRA/TSCA Tracking System (FTTS) for all ten EPA regions. The information was obtained from the National Compliance Database (NCDB). NCDB supports the implementation of FIFRA (Federal Insecticide, Fungicide, and Rodenticide Act) and TSCA (Toxic Substances Control Act). Some EPA regions are now closing out records. Because of that, and the fact that some EPA regions are not providing EPA Headquarters with updated records, it was decided to create a HIST FTTS database. It included records that may not be included in the newer FTTS database updates. This database is no longer updated.



# GOVERNMENT RECORDS SEARCHED / DATA CURRENCY TRACKING

Date of Government Version: 10/19/2006  
Date Data Arrived at EDR: 03/01/2007  
Date Made Active in Reports: 04/10/2007  
Number of Days to Update: 40

Source: Environmental Protection Agency  
Telephone: 202-564-2501  
Last EDR Contact: 12/17/2007  
Next Scheduled EDR Contact: 03/17/2008  
Data Release Frequency: No Update Planned

## HIST FTTS INSP: FIFRA/TSCA Tracking System Inspection & Enforcement Case Listing

A complete inspection and enforcement case listing from the FIFRA/TSCA Tracking System (FTTS) for all ten EPA regions. The information was obtained from the National Compliance Database (NCDB). NCDB supports the implementation of FIFRA (Federal Insecticide, Fungicide, and Rodenticide Act) and TSCA (Toxic Substances Control Act). Some EPA regions are now closing out records. Because of that, and the fact that some EPA regions are not providing EPA Headquarters with updated records, it was decided to create a HIST FTTS database. It included records that may not be included in the newer FTTS database updates. This database is no longer updated.

Date of Government Version: 10/19/2006  
Date Data Arrived at EDR: 03/01/2007  
Date Made Active in Reports: 04/10/2007  
Number of Days to Update: 40

Source: Environmental Protection Agency  
Telephone: 202-564-2501  
Last EDR Contact: 12/17/2008  
Next Scheduled EDR Contact: 03/17/2008  
Data Release Frequency: No Update Planned

## SSTS: Section 7 Tracking Systems

Section 7 of the Federal Insecticide, Fungicide and Rodenticide Act, as amended (92 Stat. 829) requires all registered pesticide-producing establishments to submit a report to the Environmental Protection Agency by March 1st each year. Each establishment must report the types and amounts of pesticides, active ingredients and devices being produced, and those having been produced and sold or distributed in the past year.

Date of Government Version: 12/31/2009  
Date Data Arrived at EDR: 12/10/2010  
Date Made Active in Reports: 02/25/2011  
Number of Days to Update: 77

Source: EPA  
Telephone: 202-564-4203  
Last EDR Contact: 07/22/2015  
Next Scheduled EDR Contact: 11/09/2015  
Data Release Frequency: Annually

## ICIS: Integrated Compliance Information System

The Integrated Compliance Information System (ICIS) supports the information needs of the national enforcement and compliance program as well as the unique needs of the National Pollutant Discharge Elimination System (NPDES) program.

Date of Government Version: 01/23/2015  
Date Data Arrived at EDR: 02/06/2015  
Date Made Active in Reports: 03/09/2015  
Number of Days to Update: 31

Source: Environmental Protection Agency  
Telephone: 202-564-5088  
Last EDR Contact: 07/09/2015  
Next Scheduled EDR Contact: 10/28/2015  
Data Release Frequency: Quarterly

## PADS: PCB Activity Database System

PCB Activity Database. PADS Identifies generators, transporters, commercial storers and/or brokers and disposers of PCB's who are required to notify the EPA of such activities.

Date of Government Version: 07/01/2014  
Date Data Arrived at EDR: 10/15/2014  
Date Made Active in Reports: 11/17/2014  
Number of Days to Update: 33

Source: EPA  
Telephone: 202-566-0500  
Last EDR Contact: 07/17/2015  
Next Scheduled EDR Contact: 10/28/2015  
Data Release Frequency: Annually

## MLTS: Material Licensing Tracking System

MLTS is maintained by the Nuclear Regulatory Commission and contains a list of approximately 8,100 sites which possess or use radioactive materials and which are subject to NRC licensing requirements. To maintain currency, EDR contacts the Agency on a quarterly basis.

Date of Government Version: 06/26/2015  
Date Data Arrived at EDR: 07/10/2015  
Date Made Active in Reports: 10/13/2015  
Number of Days to Update: 95

Source: Nuclear Regulatory Commission  
Telephone: 301-415-7169  
Last EDR Contact: 09/03/2015  
Next Scheduled EDR Contact: 12/21/2015  
Data Release Frequency: Quarterly

# GOVERNMENT RECORDS SEARCHED / DATA CURRENCY TRACKING

## RADINFO: Radiation Information Database

The Radiation Information Database (RADINFO) contains information about facilities that are regulated by U.S. Environmental Protection Agency (EPA) regulations for radiation and radioactivity.

|   |   |
|---|---|
| Date of Government Version: 07/07/2015  | Source: Environmental Protection Agency |
| Date Data Arrived at EDR: 07/09/2015    | Telephone: 202-343-9775                 |
| Date Made Active in Reports: 09/16/2015 | Last EDR Contact: 07/09/2015            |
| Number of Days to Update: 69            | Next Scheduled EDR Contact: 10/19/2015  |
|   | Data Release Frequency: Quarterly       |

## FINDS: Facility Index System/Facility Registry System

Facility Index System. FINDS contains both facility information and 'pointers' to other sources that contain more detail. EDR includes the following FINDS databases in this report: PCS (Permit Compliance System), AIRS (Aerometric Information Retrieval System), DOCKET (Enforcement Docket used to manage and track information on civil judicial enforcement cases for all environmental statutes), FURS (Federal Underground Injection Control), C-DOCKET (Criminal Docket System used to track criminal enforcement actions for all environmental statutes), FFIS (Federal Facilities Information System), STATE (State Environmental Laws and Statutes), and PADS (PCB Activity Data System).

|   |  |
|---|--|
| Date of Government Version: 01/18/2015  | Source: EPA                            |
| Date Data Arrived at EDR: 02/27/2015    | Telephone: (415) 947-8000              |
| Date Made Active in Reports: 03/25/2015 | Last EDR Contact: 06/10/2015           |
| Number of Days to Update: 26            | Next Scheduled EDR Contact: 09/21/2015 |
|   | Data Release Frequency: Quarterly      |

## RAATS: RCRA Administrative Action Tracking System

RCRA Administration Action Tracking System. RAATS contains records based on enforcement actions issued under RCRA pertaining to major violators and includes administrative and civil actions brought by the EPA. For administration actions after September 30, 1995, data entry in the RAATS database was discontinued. EPA will retain a copy of the database for historical records. It was necessary to terminate RAATS because a decrease in agency resources made it impossible to continue to update the information contained in the database.

|   |   |
|---|---|
| Date of Government Version: 04/17/1995  | Source: EPA                               |
| Date Data Arrived at EDR: 07/03/1995    | Telephone: 202-564-4104                   |
| Date Made Active in Reports: 08/07/1995 | Last EDR Contact: 06/02/2008              |
| Number of Days to Update: 35            | Next Scheduled EDR Contact: 09/01/2008    |
|   | Data Release Frequency: No Update Planned |

## RMP: Risk Management Plans

When Congress passed the Clean Air Act Amendments of 1990, it required EPA to publish regulations and guidance for chemical accident prevention at facilities using extremely hazardous substances. The Risk Management Program Rule (RMP Rule) was written to implement Section 112(r) of these amendments. The rule, which built upon existing industry codes and standards, requires companies of all sizes that use certain flammable and toxic substances to develop a Risk Management Program, which includes a(n): Hazard assessment that details the potential effects of an accidental release, an accident history of the last five years, and an evaluation of worst-case and alternative accidental releases; Prevention program that includes safety precautions and maintenance, monitoring, and employee training measures; and Emergency response program that spells out emergency health care, employee training measures and procedures for informing the public and response agencies (e.g the fire department) should an accident occur.

|   |   |
|---|---|
| Date of Government Version: 02/01/2015  | Source: Environmental Protection Agency |
| Date Data Arrived at EDR: 02/13/2015    | Telephone: 202-564-8600                 |
| Date Made Active in Reports: 03/25/2015 | Last EDR Contact: 07/22/2015            |
| Number of Days to Update: 40            | Next Scheduled EDR Contact: 11/09/2015  |
|   | Data Release Frequency: Varies          |

## BRS: Biennial Reporting System

The Biennial Reporting System is a national system administered by the EPA that collects data on the generation and management of hazardous waste. BRS captures detailed data from two groups: Large Quantity Generators (LQG) and Treatment, Storage, and Disposal Facilities.

# GOVERNMENT RECORDS SEARCHED / DATA CURRENCY TRACKING

Date of Government Version: 12/31/2013  
Date Data Arrived at EDR: 02/24/2015  
Date Made Active in Reports: 09/30/2015  
Number of Days to Update: 218

Source: EPA/NTIS  
Telephone: 800-424-9346  
Last EDR Contact: 08/28/2015  
Next Scheduled EDR Contact: 12/07/2015  
Data Release Frequency: Biennially

## LEAD SMELTER 2: Lead Smelter Sites

A list of several hundred sites in the U.S. where secondary lead smelting was done from 1931 and 1964. These sites may pose a threat to public health through ingestion or inhalation of contaminated soil or dust

Date of Government Version: 04/05/2001  
Date Data Arrived at EDR: 10/27/2010  
Date Made Active in Reports: 12/02/2010  
Number of Days to Update: 36

Source: American Journal of Public Health  
Telephone: 703-305-6451  
Last EDR Contact: 12/02/2009  
Next Scheduled EDR Contact: N/A  
Data Release Frequency: No Update Planned

## LEAD SMELTER 1: Lead Smelter Sites

A listing of former lead smelter site locations.

Date of Government Version: 11/25/2014  
Date Data Arrived at EDR: 11/26/2014  
Date Made Active in Reports: 01/29/2015  
Number of Days to Update: 64

Source: Environmental Protection Agency  
Telephone: 703-603-8787  
Last EDR Contact: 07/07/2015  
Next Scheduled EDR Contact: 10/19/2015  
Data Release Frequency: Varies

## PCB TRANSFORMER: PCB Transformer Registration Database

The database of PCB transformer registrations that includes all PCB registration submittals.

Date of Government Version: 02/01/2011  
Date Data Arrived at EDR: 10/19/2011  
Date Made Active in Reports: 01/10/2012  
Number of Days to Update: 83

Source: Environmental Protection Agency  
Telephone: 202-566-0517  
Last EDR Contact: 07/31/2015  
Next Scheduled EDR Contact: 11/09/2015  
Data Release Frequency: Varies

## EPA WATCH LIST: EPA WATCH LIST

EPA maintains a "Watch List" to facilitate dialogue between EPA, state and local environmental agencies on enforcement matters relating to facilities with alleged violations identified as either significant or high priority. Being on the Watch List does not mean that the facility has actually violated the law only that an investigation by EPA or a state or local environmental agency has led those organizations to allege that an unproven violation has in fact occurred. Being on the Watch List does not represent a higher level of concern regarding the alleged violations that were detected, but instead indicates cases requiring additional dialogue between EPA, state and local agencies - primarily because of the length of time the alleged violation has gone unaddressed or unresolved.

Date of Government Version: 08/30/2013  
Date Data Arrived at EDR: 03/21/2014  
Date Made Active in Reports: 06/17/2014  
Number of Days to Update: 88

Source: Environmental Protection Agency  
Telephone: 617-520-3000  
Last EDR Contact: 08/04/2015  
Next Scheduled EDR Contact: 11/23/2015  
Data Release Frequency: Quarterly

## 2020 COR ACTION: 2020 Corrective Action Program List

The EPA has set ambitious goals for the RCRA Corrective Action program by creating the 2020 Corrective Action Universe. This RCRA cleanup baseline includes facilities expected to need corrective action. The 2020 universe contains a wide variety of sites. Some properties are heavily contaminated while others were contaminated but have since been cleaned up. Still others have not been fully investigated yet, and may require little or no remediation. Inclusion in the 2020 Universe does not necessarily imply failure on the part of a facility to meet its RCRA obligations.

Date of Government Version: 04/22/2013  
Date Data Arrived at EDR: 03/03/2015  
Date Made Active in Reports: 03/09/2015  
Number of Days to Update: 6

Source: Environmental Protection Agency  
Telephone: 703-308-4044  
Last EDR Contact: 05/14/2015  
Next Scheduled EDR Contact: 08/24/2015  
Data Release Frequency: Varies

## GOVERNMENT RECORDS SEARCHED / DATA CURRENCY TRACKING

### PRP: Potentially Responsible Parties

A listing of verified Potentially Responsible Parties

|   |  |
|---|--|
| Date of Government Version: 10/25/2013  | Source: EPA                            |
| Date Data Arrived at EDR: 10/17/2014    | Telephone: 202-564-6023                |
| Date Made Active in Reports: 10/20/2014 | Last EDR Contact: 05/14/2015           |
| Number of Days to Update: 3             | Next Scheduled EDR Contact: 08/24/2015 |
|   | Data Release Frequency: Quarterly      |

### COAL ASH DOE: Steam-Electric Plant Operation Data

A listing of power plants that store ash in surface ponds.

|   |  |
|---|--|
| Date of Government Version: 12/31/2005  | Source: Department of Energy           |
| Date Data Arrived at EDR: 08/07/2009    | Telephone: 202-586-8719                |
| Date Made Active in Reports: 10/22/2009 | Last EDR Contact: 07/13/2015           |
| Number of Days to Update: 76            | Next Scheduled EDR Contact: 10/28/2015 |
|   | Data Release Frequency: Varies         |

### SCRD DRYCLEANERS: State Coalition for Remediation of Drycleaners Listing

The State Coalition for Remediation of Drycleaners was established in 1998, with support from the U.S. EPA Office of Superfund Remediation and Technology Innovation. It is comprised of representatives of states with established drycleaner remediation programs. Currently the member states are Alabama, Connecticut, Florida, Illinois, Kansas, Minnesota, Missouri, North Carolina, Oregon, South Carolina, Tennessee, Texas, and Wisconsin.

|   |   |
|---|---|
| Date of Government Version: 03/07/2011  | Source: Environmental Protection Agency |
| Date Data Arrived at EDR: 03/09/2011    | Telephone: 615-532-8599                 |
| Date Made Active in Reports: 05/02/2011 | Last EDR Contact: 05/21/2015            |
| Number of Days to Update: 54            | Next Scheduled EDR Contact: 08/31/2015  |
|   | Data Release Frequency: Varies          |

### FEDERAL FACILITY: Federal Facility Site Information listing

A listing of National Priority List (NPL) and Base Realignment and Closure (BRAC) sites found in the Comprehensive Environmental Response, Compensation and Liability Information System (CERCLIS) Database where EPA Federal Facilities Restoration and Reuse Office is involved in cleanup activities.

|   |   |
|---|---|
| Date of Government Version: 03/26/2015  | Source: Environmental Protection Agency |
| Date Data Arrived at EDR: 04/08/2015    | Telephone: 703-603-8704                 |
| Date Made Active in Reports: 06/11/2015 | Last EDR Contact: 07/10/2015            |
| Number of Days to Update: 64            | Next Scheduled EDR Contact: 10/19/2015  |
|   | Data Release Frequency: Varies          |

### COAL ASH EPA: Coal Combustion Residues Surface Impoundments List

A listing of coal combustion residues surface impoundments with high hazard potential ratings.

|   |   |
|---|---|
| Date of Government Version: 07/01/2014  | Source: Environmental Protection Agency |
| Date Data Arrived at EDR: 09/10/2014    | Telephone: N/A                          |
| Date Made Active in Reports: 10/20/2014 | Last EDR Contact: 06/12/2015            |
| Number of Days to Update: 40            | Next Scheduled EDR Contact: 09/21/2015  |
|   | Data Release Frequency: Varies          |

### FEMA UST: Underground Storage Tank Listing

A listing of all FEMA owned underground storage tanks.

|   |  |
|---|--|
| Date of Government Version: 01/01/2010  | Source: FEMA                           |
| Date Data Arrived at EDR: 02/16/2010    | Telephone: 202-646-5797                |
| Date Made Active in Reports: 04/12/2010 | Last EDR Contact: 07/10/2015           |
| Number of Days to Update: 55            | Next Scheduled EDR Contact: 10/28/2015 |
|   | Data Release Frequency: Varies         |

# GOVERNMENT RECORDS SEARCHED / DATA CURRENCY TRACKING

## US AIRS MINOR: Air Facility System Data

A listing of minor source facilities.

Date of Government Version: 07/22/2015  
Date Data Arrived at EDR: 07/24/2015  
Date Made Active in Reports: 09/02/2015  
Number of Days to Update: 40

Source: EPA  
Telephone: 202-564-2496  
Last EDR Contact: 06/22/2015  
Next Scheduled EDR Contact: 10/22/2015  
Data Release Frequency: Annually

## US AIRS (AFS): Aerometric Information Retrieval System Facility Subsystem (AFS)

The database is a sub-system of Aerometric Information Retrieval System (AIRS). AFS contains compliance data on air pollution point sources regulated by the U.S. EPA and/or state and local air regulatory agencies. This information comes from source reports by various stationary sources of air pollution, such as electric power plants, steel mills, factories, and universities, and provides information about the air pollutants they produce. Action, air program, air program pollutant, and general level plant data. It is used to track emissions and compliance data from industrial plants.

Date of Government Version: 07/22/2015  
Date Data Arrived at EDR: 07/24/2015  
Date Made Active in Reports: 09/02/2015  
Number of Days to Update: 40

Source: EPA  
Telephone: 202-564-2496  
Last EDR Contact: 06/22/2015  
Next Scheduled EDR Contact: 10/05/2015  
Data Release Frequency: Annually

## US HIST CDL: National Clandestine Laboratory Register

A listing of clandestine drug lab locations. The U.S. Department of Justice ("the Department") provides this web site as a public service. It contains addresses of some locations where law enforcement agencies reported they found chemicals or other items that indicated the presence of either clandestine drug laboratories or dumpsites. In most cases, the source of the entries is not the Department, and the Department has not verified the entry and does not guarantee its accuracy. Members of the public must verify the accuracy of all entries by, for example, contacting local law enforcement and local health departments.

Date of Government Version: 06/01/2015  
Date Data Arrived at EDR: 06/02/2015  
Date Made Active in Reports: 09/16/2015  
Number of Days to Update: 106

Source: Drug Enforcement Administration  
Telephone: 202-307-1000  
Last EDR Contact: 08/31/2015  
Next Scheduled EDR Contact: 12/14/2015  
Data Release Frequency: No Update Planned

## US FIN ASSUR: Financial Assurance Information

All owners and operators of facilities that treat, store, or dispose of hazardous waste are required to provide proof that they will have sufficient funds to pay for the clean up, closure, and post-closure care of their facilities.

Date of Government Version: 06/01/2015  
Date Data Arrived at EDR: 06/02/2015  
Date Made Active in Reports: 09/16/2015  
Number of Days to Update: 106

Source: Environmental Protection Agency  
Telephone: 202-566-1917  
Last EDR Contact: 08/12/2015  
Next Scheduled EDR Contact: 11/30/2015  
Data Release Frequency: Quarterly

## STATE AND LOCAL RECORDS

### HIST CAL-SITES: Calsites Database

The Calsites database contains potential or confirmed hazardous substance release properties. In 1996, California EPA reevaluated and significantly reduced the number of sites in the Calsites database. No longer updated by the state agency. It has been replaced by ENVIROSTOR.

Date of Government Version: 08/08/2005  
Date Data Arrived at EDR: 08/03/2006  
Date Made Active in Reports: 08/24/2006  
Number of Days to Update: 21

Source: Department of Toxic Substance Control  
Telephone: 916-323-3400  
Last EDR Contact: 02/23/2009  
Next Scheduled EDR Contact: 05/25/2009  
Data Release Frequency: No Update Planned

# GOVERNMENT RECORDS SEARCHED / DATA CURRENCY TRACKING

## CA BOND EXP. PLAN: Bond Expenditure Plan

Department of Health Services developed a site-specific expenditure plan as the basis for an appropriation of Hazardous Substance Cleanup Bond Act funds. It is not updated.

Date of Government Version: 01/01/1989  
Date Data Arrived at EDR: 07/27/1994  
Date Made Active in Reports: 08/02/1994  
Number of Days to Update: 6

Source: Department of Health Services  
Telephone: 916-255-2118  
Last EDR Contact: 05/31/1994  
Next Scheduled EDR Contact: N/A  
Data Release Frequency: No Update Planned

## SCH: School Property Evaluation Program

This category contains proposed and existing school sites that are being evaluated by DTSC for possible hazardous materials contamination. In some cases, these properties may be listed in the CalSites category depending on the level of threat to public health and safety or the environment they pose.

Date of Government Version: 08/03/2015  
Date Data Arrived at EDR: 08/04/2015  
Date Made Active in Reports: 09/03/2015  
Number of Days to Update: 30

Source: Department of Toxic Substances Control  
Telephone: 916-323-3400  
Last EDR Contact: 08/04/2015  
Next Scheduled EDR Contact: 11/16/2015  
Data Release Frequency: Quarterly

## TOXIC PITS: Toxic Pits Cleanup Act Sites

Toxic PITS Cleanup Act Sites. TOXIC PITS identifies sites suspected of containing hazardous substances where cleanup has not yet been completed.

Date of Government Version: 07/01/1995  
Date Data Arrived at EDR: 08/30/1995  
Date Made Active in Reports: 09/26/1995  
Number of Days to Update: 27

Source: State Water Resources Control Board  
Telephone: 916-227-4364  
Last EDR Contact: 01/26/2009  
Next Scheduled EDR Contact: 04/27/2009  
Data Release Frequency: No Update Planned

## SWF/LF (SWIS): Solid Waste Information System

Active, Closed and Inactive Landfills. SWF/LF records typically contain an inventory of solid waste disposal facilities or landfills. These may be active or inactive facilities or open dumps that failed to meet RCRA Section 4004 criteria for solid waste landfills or disposal sites.

Date of Government Version: 08/17/2015  
Date Data Arrived at EDR: 08/18/2015  
Date Made Active in Reports: 09/03/2015  
Number of Days to Update: 16

Source: Department of Resources Recycling and Recovery  
Telephone: 916-341-6320  
Last EDR Contact: 08/18/2015  
Next Scheduled EDR Contact: 11/30/2015  
Data Release Frequency: Quarterly

## UIC: UIC Listing

A listing of wells identified as underground injection wells, in the California Oil and Gas Wells database.

Date of Government Version: 07/23/2015  
Date Data Arrived at EDR: 09/15/2015  
Date Made Active in Reports: 10/13/2015  
Number of Days to Update: 28

Source: Department of Conservation  
Telephone: 916-445-2408  
Last EDR Contact: 09/15/2015  
Next Scheduled EDR Contact: 12/28/2015  
Data Release Frequency: Varies

## WDS: Waste Discharge System

Sites which have been issued waste discharge requirements.

Date of Government Version: 06/19/2007  
Date Data Arrived at EDR: 06/20/2007  
Date Made Active in Reports: 06/29/2007  
Number of Days to Update: 9

Source: State Water Resources Control Board  
Telephone: 916-341-5227  
Last EDR Contact: 05/20/2015  
Next Scheduled EDR Contact: 09/07/2015  
Data Release Frequency: Quarterly

# GOVERNMENT RECORDS SEARCHED / DATA CURRENCY TRACKING

## NPDES: NPDES Permits Listing

A listing of NPDES permits, including stormwater.

|   |   |
|---|---|
| Date of Government Version: 08/17/2015  | Source: State Water Resources Control Board |
| Date Data Arrived at EDR: 08/18/2015    | Telephone: 916-445-9379                     |
| Date Made Active in Reports: 09/11/2015 | Last EDR Contact: 08/18/2015                |
| Number of Days to Update: 24            | Next Scheduled EDR Contact: 11/30/2015      |
|   | Data Release Frequency: Quarterly           |

## CORTESE: "Cortese" Hazardous Waste & Substances Sites List

The sites for the list are designated by the State Water Resource Control Board (LUST), the Integrated Waste Board (SWF/LS), and the Department of Toxic Substances Control (Cal-Sites).

|   |   |
|---|---|
| Date of Government Version: 06/24/2015  | Source: CAL EPA/Office of Emergency Information |
| Date Data Arrived at EDR: 06/26/2015    | Telephone: 916-323-3400                         |
| Date Made Active in Reports: 07/14/2015 | Last EDR Contact: 06/26/2015                    |
| Number of Days to Update: 18            | Next Scheduled EDR Contact: 10/12/2015          |
|   | Data Release Frequency: Quarterly               |

## HIST CORTESE: Hazardous Waste & Substance Site List

The sites for the list are designated by the State Water Resource Control Board [LUST], the Integrated Waste Board [SWF/LS], and the Department of Toxic Substances Control [CAL SITES]. This listing is no longer updated by the state agency.

|   |  |
|---|--|
| Date of Government Version: 04/01/2001  | Source: Department of Toxic Substances Control |
| Date Data Arrived at EDR: 01/22/2009    | Telephone: 916-323-3400                        |
| Date Made Active in Reports: 04/08/2009 | Last EDR Contact: 01/22/2009                   |
| Number of Days to Update: 76            | Next Scheduled EDR Contact: N/A                |
|   | Data Release Frequency: No Update Planned      |

## SWRCY: Recycler Database

A listing of recycling facilities in California.

|   |  |
|---|--|
| Date of Government Version: 09/14/2015  | Source: Department of Conservation     |
| Date Data Arrived at EDR: 09/15/2015    | Telephone: 916-323-3836                |
| Date Made Active in Reports: 10/14/2015 | Last EDR Contact: 09/15/2015           |
| Number of Days to Update: 29            | Next Scheduled EDR Contact: 12/28/2015 |
|   | Data Release Frequency: Quarterly      |

## LUST REG 1: Active Toxic Site Investigation

Del Norte, Humboldt, Lake, Mendocino, Modoc, Siskiyou, Sonoma, Trinity counties. For more current information, please refer to the State Water Resources Control Board's LUST database.

|   |   |
|---|---|
| Date of Government Version: 02/01/2001  | Source: California Regional Water Quality Control Board North Coast (1) |
| Date Data Arrived at EDR: 02/28/2001    | Telephone: 707-570-3769   |
| Date Made Active in Reports: 03/29/2001 | Last EDR Contact: 08/01/2011  |
| Number of Days to Update: 29            | Next Scheduled EDR Contact: 11/14/2011                                  |
|   | Data Release Frequency: No Update Planned                               |

## LUST REG 2: Fuel Leak List

Leaking Underground Storage Tank locations. Alameda, Contra Costa, Marin, Napa, San Francisco, San Mateo, Santa Clara, Solano, Sonoma counties.

|   |  |
|---|--|
| Date of Government Version: 09/30/2004  | Source: California Regional Water Quality Control Board San Francisco Bay Region (2) |
| Date Data Arrived at EDR: 10/20/2004    | Telephone: 510-622-2433  |
| Date Made Active in Reports: 11/19/2004 | Last EDR Contact: 09/19/2011   |
| Number of Days to Update: 30            | Next Scheduled EDR Contact: 01/02/2012   |
|   | Data Release Frequency: Quarterly  |

# GOVERNMENT RECORDS SEARCHED / DATA CURRENCY TRACKING

## LUST REG 3: Leaking Underground Storage Tank Database

Leaking Underground Storage Tank locations. Monterey, San Benito, San Luis Obispo, Santa Barbara, Santa Cruz counties.

|   |  |
|---|--|
| Date of Government Version: 05/19/2003  | Source: California Regional Water Quality Control Board Central Coast Region (3) |
| Date Data Arrived at EDR: 05/19/2003    | Telephone: 805-542-4786  |
| Date Made Active in Reports: 06/02/2003 | Last EDR Contact: 07/18/2011   |
| Number of Days to Update: 14            | Next Scheduled EDR Contact: 10/31/2011   |
|   | Data Release Frequency: No Update Planned  |

## LUST REG 4: Underground Storage Tank Leak List

Los Angeles, Ventura counties. For more current information, please refer to the State Water Resources Control Board's LUST database.

|   |  |
|---|--|
| Date of Government Version: 09/07/2004  | Source: California Regional Water Quality Control Board Los Angeles Region (4) |
| Date Data Arrived at EDR: 09/07/2004    | Telephone: 213-576-6710  |
| Date Made Active in Reports: 10/12/2004 | Last EDR Contact: 09/06/2011   |
| Number of Days to Update: 35            | Next Scheduled EDR Contact: 12/19/2011   |
|   | Data Release Frequency: No Update Planned                                      |

## LUST REG 5: Leaking Underground Storage Tank Database

Leaking Underground Storage Tank locations. Alameda, Alpine, Amador, Butte, Colusa, Contra Costa, Calveras, El Dorado, Fresno, Glenn, Kern, Kings, Lake, Lassen, Madera, Mariposa, Merced, Modoc, Napa, Nevada, Placer, Plumas, Sacramento, San Joaquin, Shasta, Solano, Stanislaus, Sutter, Tehama, Tulare, Tuolumne, Yolo, Yuba counties.

|   |   |
|---|---|
| Date of Government Version: 07/01/2008  | Source: California Regional Water Quality Control Board Central Valley Region (5) |
| Date Data Arrived at EDR: 07/22/2008    | Telephone: 916-464-4834   |
| Date Made Active in Reports: 07/31/2008 | Last EDR Contact: 07/01/2011  |
| Number of Days to Update: 9             | Next Scheduled EDR Contact: 10/17/2011  |
|   | Data Release Frequency: No Update Planned   |

## LUST REG 6L: Leaking Underground Storage Tank Case Listing

For more current information, please refer to the State Water Resources Control Board's LUST database.

|   |   |
|---|---|
| Date of Government Version: 09/09/2003  | Source: California Regional Water Quality Control Board Lahontan Region (6) |
| Date Data Arrived at EDR: 09/10/2003    | Telephone: 530-542-5572   |
| Date Made Active in Reports: 10/07/2003 | Last EDR Contact: 09/12/2011  |
| Number of Days to Update: 27            | Next Scheduled EDR Contact: 12/26/2011                                      |
|   | Data Release Frequency: No Update Planned                                   |

## LUST REG 6V: Leaking Underground Storage Tank Case Listing

Leaking Underground Storage Tank locations. Inyo, Kern, Los Angeles, Mono, San Bernardino counties.

|   |   |
|---|---|
| Date of Government Version: 06/07/2005  | Source: California Regional Water Quality Control Board Victorville Branch Office (6) |
| Date Data Arrived at EDR: 06/07/2005    | Telephone: 760-241-7365   |
| Date Made Active in Reports: 06/29/2005 | Last EDR Contact: 09/12/2011  |
| Number of Days to Update: 22            | Next Scheduled EDR Contact: 12/26/2011  |
|   | Data Release Frequency: No Update Planned   |

## LUST REG 7: Leaking Underground Storage Tank Case Listing

Leaking Underground Storage Tank locations. Imperial, Riverside, San Diego, Santa Barbara counties.

|   |   |
|---|---|
| Date of Government Version: 02/26/2004  | Source: California Regional Water Quality Control Board Colorado River Basin Region (7) |
| Date Data Arrived at EDR: 02/26/2004    | Telephone: 760-776-8943   |
| Date Made Active in Reports: 03/24/2004 | Last EDR Contact: 08/01/2011  |
| Number of Days to Update: 27            | Next Scheduled EDR Contact: 11/14/2011  |
|   | Data Release Frequency: No Update Planned   |

## LUST REG 8: Leaking Underground Storage Tanks

California Regional Water Quality Control Board Santa Ana Region (8). For more current information, please refer to the State Water Resources Control Board's LUST database.



# GOVERNMENT RECORDS SEARCHED / DATA CURRENCY TRACKING

Date of Government Version: 02/14/2005  
Date Data Arrived at EDR: 02/15/2005  
Date Made Active in Reports: 03/28/2005  
Number of Days to Update: 41

Source: California Regional Water Quality Control Board Santa Ana Region (8)  
Telephone: 909-782-4496  
Last EDR Contact: 08/15/2011  
Next Scheduled EDR Contact: 11/28/2011  
Data Release Frequency: Varies

## LUST REG 9: Leaking Underground Storage Tank Report

Orange, Riverside, San Diego counties. For more current information, please refer to the State Water Resources Control Board's LUST database.

Date of Government Version: 03/01/2001  
Date Data Arrived at EDR: 04/23/2001  
Date Made Active in Reports: 05/21/2001  
Number of Days to Update: 28

Source: California Regional Water Quality Control Board San Diego Region (9)  
Telephone: 858-637-5595  
Last EDR Contact: 09/26/2011  
Next Scheduled EDR Contact: 01/09/2012  
Data Release Frequency: No Update Planned

## LUST: Geotracker's Leaking Underground Fuel Tank Report

Leaking Underground Storage Tank Incident Reports. LUST records contain an inventory of reported leaking underground storage tank incidents. Not all states maintain these records, and the information stored varies by state. For more information on a particular leaking underground storage tank sites, please contact the appropriate regulatory agency.

Date of Government Version: 09/14/2015  
Date Data Arrived at EDR: 09/15/2015  
Date Made Active in Reports: 10/13/2015  
Number of Days to Update: 28

Source: State Water Resources Control Board  
Telephone: see region list  
Last EDR Contact: 09/15/2015  
Next Scheduled EDR Contact: 12/28/2015  
Data Release Frequency: Quarterly

## CA FID UST: Facility Inventory Database

The Facility Inventory Database (FID) contains a historical listing of active and inactive underground storage tank locations from the State Water Resource Control Board. Refer to local/county source for current data.

Date of Government Version: 10/31/1994  
Date Data Arrived at EDR: 09/05/1995  
Date Made Active in Reports: 09/29/1995  
Number of Days to Update: 24

Source: California Environmental Protection Agency  
Telephone: 916-341-5851  
Last EDR Contact: 12/28/1998  
Next Scheduled EDR Contact: N/A  
Data Release Frequency: No Update Planned

## SLIC: Statewide SLIC Cases

The SLIC (Spills, Leaks, Investigations and Cleanup) program is designed to protect and restore water quality from spills, leaks, and similar discharges.

Date of Government Version: 09/14/2015  
Date Data Arrived at EDR: 09/15/2015  
Date Made Active in Reports: 10/13/2015  
Number of Days to Update: 28

Source: State Water Resources Control Board  
Telephone: 866-480-1028  
Last EDR Contact: 09/15/2015  
Next Scheduled EDR Contact: 12/28/2015  
Data Release Frequency: Varies

## SLIC REG 1: Active Toxic Site Investigations

The SLIC (Spills, Leaks, Investigations and Cleanup) program is designed to protect and restore water quality from spills, leaks, and similar discharges.

Date of Government Version: 04/03/2003  
Date Data Arrived at EDR: 04/07/2003  
Date Made Active in Reports: 04/25/2003  
Number of Days to Update: 18

Source: California Regional Water Quality Control Board, North Coast Region (1)  
Telephone: 707-576-2220  
Last EDR Contact: 08/01/2011  
Next Scheduled EDR Contact: 11/14/2011  
Data Release Frequency: No Update Planned

## SLIC REG 2: Spills, Leaks, Investigation & Cleanup Cost Recovery Listing

The SLIC (Spills, Leaks, Investigations and Cleanup) program is designed to protect and restore water quality from spills, leaks, and similar discharges.

# GOVERNMENT RECORDS SEARCHED / DATA CURRENCY TRACKING

Date of Government Version: 09/30/2004  
Date Data Arrived at EDR: 10/20/2004  
Date Made Active in Reports: 11/19/2004  
Number of Days to Update: 30

Source: Regional Water Quality Control Board San Francisco Bay Region (2)  
Telephone: 510-286-0457  
Last EDR Contact: 09/19/2011  
Next Scheduled EDR Contact: 01/02/2012  
Data Release Frequency: Quarterly

## SLIC REG 3: Spills, Leaks, Investigation & Cleanup Cost Recovery Listing

The SLIC (Spills, Leaks, Investigations and Cleanup) program is designed to protect and restore water quality from spills, leaks, and similar discharges.

Date of Government Version: 05/18/2006  
Date Data Arrived at EDR: 05/18/2006  
Date Made Active in Reports: 06/15/2006  
Number of Days to Update: 28

Source: California Regional Water Quality Control Board Central Coast Region (3)  
Telephone: 805-549-3147  
Last EDR Contact: 07/18/2011  
Next Scheduled EDR Contact: 10/31/2011  
Data Release Frequency: Semi-Annually

## SLIC REG 4: Spills, Leaks, Investigation & Cleanup Cost Recovery Listing

The SLIC (Spills, Leaks, Investigations and Cleanup) program is designed to protect and restore water quality from spills, leaks, and similar discharges.

Date of Government Version: 11/17/2004  
Date Data Arrived at EDR: 11/18/2004  
Date Made Active in Reports: 01/04/2005  
Number of Days to Update: 47

Source: Region Water Quality Control Board Los Angeles Region (4)  
Telephone: 213-576-6600  
Last EDR Contact: 07/01/2011  
Next Scheduled EDR Contact: 10/17/2011  
Data Release Frequency: Varies

## SLIC REG 5: Spills, Leaks, Investigation & Cleanup Cost Recovery Listing

The SLIC (Spills, Leaks, Investigations and Cleanup) program is designed to protect and restore water quality from spills, leaks, and similar discharges.

Date of Government Version: 04/01/2005  
Date Data Arrived at EDR: 04/05/2005  
Date Made Active in Reports: 04/21/2005  
Number of Days to Update: 16

Source: Regional Water Quality Control Board Central Valley Region (5)  
Telephone: 916-464-3291  
Last EDR Contact: 09/12/2011  
Next Scheduled EDR Contact: 12/26/2011  
Data Release Frequency: Semi-Annually

## SLIC REG 6V: Spills, Leaks, Investigation & Cleanup Cost Recovery Listing

The SLIC (Spills, Leaks, Investigations and Cleanup) program is designed to protect and restore water quality from spills, leaks, and similar discharges.

Date of Government Version: 05/24/2005  
Date Data Arrived at EDR: 05/25/2005  
Date Made Active in Reports: 06/16/2005  
Number of Days to Update: 22

Source: Regional Water Quality Control Board, Victorville Branch  
Telephone: 619-241-6583  
Last EDR Contact: 08/15/2011  
Next Scheduled EDR Contact: 11/28/2011  
Data Release Frequency: Semi-Annually

## SLIC REG 6L: SLIC Sites

The SLIC (Spills, Leaks, Investigations and Cleanup) program is designed to protect and restore water quality from spills, leaks, and similar discharges.

Date of Government Version: 09/07/2004  
Date Data Arrived at EDR: 09/07/2004  
Date Made Active in Reports: 10/12/2004  
Number of Days to Update: 35

Source: California Regional Water Quality Control Board, Lahontan Region  
Telephone: 530-542-5574  
Last EDR Contact: 08/15/2011  
Next Scheduled EDR Contact: 11/28/2011  
Data Release Frequency: No Update Planned

## SLIC REG 7: SLIC List

The SLIC (Spills, Leaks, Investigations and Cleanup) program is designed to protect and restore water quality from spills, leaks, and similar discharges.

# GOVERNMENT RECORDS SEARCHED / DATA CURRENCY TRACKING

Date of Government Version: 11/24/2004  
Date Data Arrived at EDR: 11/29/2004  
Date Made Active in Reports: 01/04/2005  
Number of Days to Update: 36

Source: California Regional Quality Control Board, Colorado River Basin Region  
Telephone: 760-346-7491  
Last EDR Contact: 08/01/2011  
Next Scheduled EDR Contact: 11/14/2011  
Data Release Frequency: No Update Planned

## SLIC REG 8: Spills, Leaks, Investigation & Cleanup Cost Recovery Listing

The SLIC (Spills, Leaks, Investigations and Cleanup) program is designed to protect and restore water quality from spills, leaks, and similar discharges.

Date of Government Version: 04/03/2008  
Date Data Arrived at EDR: 04/03/2008  
Date Made Active in Reports: 04/14/2008  
Number of Days to Update: 11

Source: California Region Water Quality Control Board Santa Ana Region (8)  
Telephone: 951-782-3298  
Last EDR Contact: 09/12/2011  
Next Scheduled EDR Contact: 12/26/2011  
Data Release Frequency: Semi-Annually

## SLIC REG 9: Spills, Leaks, Investigation & Cleanup Cost Recovery Listing

The SLIC (Spills, Leaks, Investigations and Cleanup) program is designed to protect and restore water quality from spills, leaks, and similar discharges.

Date of Government Version: 09/10/2007  
Date Data Arrived at EDR: 09/11/2007  
Date Made Active in Reports: 09/28/2007  
Number of Days to Update: 17

Source: California Regional Water Quality Control Board San Diego Region (9)  
Telephone: 858-467-2980  
Last EDR Contact: 08/08/2011  
Next Scheduled EDR Contact: 11/21/2011  
Data Release Frequency: Annually

## UST: Active UST Facilities

Active UST facilities gathered from the local regulatory agencies

Date of Government Version: 09/14/2015  
Date Data Arrived at EDR: 09/15/2015  
Date Made Active in Reports: 10/13/2015  
Number of Days to Update: 28

Source: SWRCB  
Telephone: 916-341-5851  
Last EDR Contact: 09/15/2015  
Next Scheduled EDR Contact: 12/28/2015  
Data Release Frequency: Semi-Annually

## UST MENDOCINO: Mendocino County UST Database

A listing of underground storage tank locations in Mendocino County.

Date of Government Version: 09/23/2009  
Date Data Arrived at EDR: 09/23/2009  
Date Made Active in Reports: 10/01/2009  
Number of Days to Update: 8

Source: Department of Public Health  
Telephone: 707-463-4466  
Last EDR Contact: 06/01/2015  
Next Scheduled EDR Contact: 09/14/2015  
Data Release Frequency: Annually

## HIST UST: Hazardous Substance Storage Container Database

The Hazardous Substance Storage Container Database is a historical listing of UST sites. Refer to local/county source for current data.

Date of Government Version: 10/15/1990  
Date Data Arrived at EDR: 01/25/1991  
Date Made Active in Reports: 02/12/1991  
Number of Days to Update: 18

Source: State Water Resources Control Board  
Telephone: 916-341-5851  
Last EDR Contact: 07/26/2001  
Next Scheduled EDR Contact: N/A  
Data Release Frequency: No Update Planned

## LIENS: Environmental Liens Listing

A listing of property locations with environmental liens for California where DTSC is a lien holder.

Date of Government Version: 09/08/2015  
Date Data Arrived at EDR: 09/10/2015  
Date Made Active in Reports: 10/12/2015  
Number of Days to Update: 32

Source: Department of Toxic Substances Control  
Telephone: 916-323-3400  
Last EDR Contact: 09/08/2015  
Next Scheduled EDR Contact: 12/21/2015  
Data Release Frequency: Varies

# GOVERNMENT RECORDS SEARCHED / DATA CURRENCY TRACKING

## SWEEPS UST: SWEEPS UST Listing

Statewide Environmental Evaluation and Planning System. This underground storage tank listing was updated and maintained by a company contacted by the SWRCB in the early 1990's. The listing is no longer updated or maintained. The local agency is the contact for more information on a site on the SWEEPS list.

|   |   |
|---|---|
| Date of Government Version: 06/01/1994  | Source: State Water Resources Control Board |
| Date Data Arrived at EDR: 07/07/2005    | Telephone: N/A                              |
| Date Made Active in Reports: 08/11/2005 | Last EDR Contact: 06/03/2005                |
| Number of Days to Update: 35            | Next Scheduled EDR Contact: N/A             |
|   | Data Release Frequency: No Update Planned   |

## CHMIRS: California Hazardous Material Incident Report System

California Hazardous Material Incident Reporting System. CHMIRS contains information on reported hazardous material incidents (accidental releases or spills).

|   |  |
|---|--|
| Date of Government Version: 06/15/2015  | Source: Office of Emergency Services   |
| Date Data Arrived at EDR: 07/28/2015    | Telephone: 916-845-8400                |
| Date Made Active in Reports: 08/03/2015 | Last EDR Contact: 07/28/2015           |
| Number of Days to Update: 6             | Next Scheduled EDR Contact: 11/09/2015 |
|   | Data Release Frequency: Varies         |

## LDS: Land Disposal Sites Listing

The Land Disposal program regulates of waste discharge to land for treatment, storage and disposal in waste management units.

|   |   |
|---|---|
| Date of Government Version: 09/14/2015  | Source: State Water Quality Control Board |
| Date Data Arrived at EDR: 09/15/2015    | Telephone: 866-480-1028                   |
| Date Made Active in Reports: 10/13/2015 | Last EDR Contact: 09/15/2015              |
| Number of Days to Update: 28            | Next Scheduled EDR Contact: 12/28/2015    |
|   | Data Release Frequency: Quarterly         |

## MCS: Military Cleanup Sites Listing

The State Water Resources Control Board and nine Regional Water Quality Control Boards partner with the Department of Defense (DoD) through the Defense and State Memorandum of Agreement (DSMOA) to oversee the investigation and remediation of water quality issues at military facilities.

|   |   |
|---|---|
| Date of Government Version: 09/14/2015  | Source: State Water Resources Control Board |
| Date Data Arrived at EDR: 09/15/2015    | Telephone: 866-480-1028                     |
| Date Made Active in Reports: 10/13/2015 | Last EDR Contact: 09/15/2015                |
| Number of Days to Update: 28            | Next Scheduled EDR Contact: 12/28/2015      |
|   | Data Release Frequency: Quarterly           |

## AST: Aboveground Petroleum Storage Tank Facilities

A listing of aboveground storage tank petroleum storage tank locations.

|   |  |
|---|--|
| Date of Government Version: 08/01/2009  | Source: California Environmental Protection Agency |
| Date Data Arrived at EDR: 09/10/2009    | Telephone: 916-327-5092                            |
| Date Made Active in Reports: 10/01/2009 | Last EDR Contact: 07/13/2015                       |
| Number of Days to Update: 21            | Next Scheduled EDR Contact: 10/12/2015             |
|   | Data Release Frequency: Quarterly                  |

## NOTIFY 65: Proposition 65 Records

Listings of all Proposition 65 incidents reported to counties by the State Water Resources Control Board and the Regional Water Quality Control Board. This database is no longer updated by the reporting agency.

|   |   |
|---|---|
| Date of Government Version: 08/04/2015  | Source: State Water Resources Control Board |
| Date Data Arrived at EDR: 08/25/2015    | Telephone: 916-445-3846                     |
| Date Made Active in Reports: 10/05/2015 | Last EDR Contact: 10/05/2015                |
| Number of Days to Update: 41            | Next Scheduled EDR Contact: 01/04/2016      |
|   | Data Release Frequency: No Update Planned   |

# GOVERNMENT RECORDS SEARCHED / DATA CURRENCY TRACKING

## DEED: Deed Restriction Listing

Site Mitigation and Brownfields Reuse Program Facility Sites with Deed Restrictions & Hazardous Waste Management Program Facility Sites with Deed / Land Use Restriction. The DTSC Site Mitigation and Brownfields Reuse Program (SMBRP) list includes sites cleaned up under the program's oversight and generally does not include current or former hazardous waste facilities that required a hazardous waste facility permit. The list represents deed restrictions that are active. Some sites have multiple deed restrictions. The DTSC Hazardous Waste Management Program (HWMP) has developed a list of current or former hazardous waste facilities that have a recorded land use restriction at the local county recorder's office. The land use restrictions on this list were required by the DTSC HWMP as a result of the presence of hazardous substances that remain on site after the facility (or part of the facility) has been closed or cleaned up. The types of land use restriction include deed notice, deed restriction, or a land use restriction that binds current and future owners.

|   |  |
|---|--|
| Date of Government Version: 09/08/2015  | Source: DTSC and SWRCB                 |
| Date Data Arrived at EDR: 09/09/2015    | Telephone: 916-323-3400                |
| Date Made Active in Reports: 10/13/2015 | Last EDR Contact: 09/09/2015           |
| Number of Days to Update: 34            | Next Scheduled EDR Contact: 12/21/2015 |
|   | Data Release Frequency: Semi-Annually  |

## VCP: Voluntary Cleanup Program Properties

Contains low threat level properties with either confirmed or unconfirmed releases and the project proponents have request that DTSC oversee investigation and/or cleanup activities and have agreed to provide coverage for DTSC's costs.

|   |  |
|---|--|
| Date of Government Version: 08/03/2015  | Source: Department of Toxic Substances Control |
| Date Data Arrived at EDR: 08/04/2015    | Telephone: 916-323-3400                        |
| Date Made Active in Reports: 09/03/2015 | Last EDR Contact: 08/04/2015                   |
| Number of Days to Update: 30            | Next Scheduled EDR Contact: 11/16/2015         |
|   | Data Release Frequency: Quarterly              |

## DRYCLEANERS: Cleaner Facilities

A list of drycleaner related facilities that have EPA ID numbers. These are facilities with certain SIC codes: power laundries, family and commercial; garment pressing and cleaner's agents; linen supply; coin-operated laundries and cleaning; drycleaning plants, except rugs; carpet and upholster cleaning; industrial launderers; laundry and garment services.

|   |   |
|---|---|
| Date of Government Version: 08/10/2015  | Source: Department of Toxic Substance Control |
| Date Data Arrived at EDR: 08/27/2015    | Telephone: 916-327-4498                       |
| Date Made Active in Reports: 10/01/2015 | Last EDR Contact: 09/03/2015                  |
| Number of Days to Update: 35            | Next Scheduled EDR Contact: 12/21/2015        |
|   | Data Release Frequency: Annually              |

## WIP: Well Investigation Program Case List

Well Investigation Program case in the San Gabriel and San Fernando Valley area.

|   |   |
|---|---|
| Date of Government Version: 07/03/2009  | Source: Los Angeles Water Quality Control Board |
| Date Data Arrived at EDR: 07/21/2009    | Telephone: 213-576-6726                         |
| Date Made Active in Reports: 08/03/2009 | Last EDR Contact: 06/22/2015                    |
| Number of Days to Update: 13            | Next Scheduled EDR Contact: 10/12/2015          |
|   | Data Release Frequency: Varies                  |

## CDL: Clandestine Drug Labs

A listing of drug lab locations. Listing of a location in this database does not indicate that any illegal drug lab materials were or were not present there, and does not constitute a determination that the location either requires or does not require additional cleanup work.

|   |  |
|---|--|
| Date of Government Version: 12/31/2014  | Source: Department of Toxic Substances Control |
| Date Data Arrived at EDR: 03/10/2015    | Telephone: 916-255-6504                        |
| Date Made Active in Reports: 03/18/2015 | Last EDR Contact: 08/07/2015                   |
| Number of Days to Update: 8             | Next Scheduled EDR Contact: 10/28/2015         |
|   | Data Release Frequency: Varies                 |

# GOVERNMENT RECORDS SEARCHED / DATA CURRENCY TRACKING

## ENF: Enforcement Action Listing

A listing of Water Board Enforcement Actions. Formal is everything except Oral/Verbal Communication, Notice of Violation, Expedited Payment Letter, and Staff Enforcement Letter.

|   |   |
|---|---|
| Date of Government Version: 08/24/2015  | Source: State Water Resources Control Board |
| Date Data Arrived at EDR: 08/26/2015    | Telephone: 916-445-9379                     |
| Date Made Active in Reports: 10/01/2015 | Last EDR Contact: 08/24/2015                |
| Number of Days to Update: 36            | Next Scheduled EDR Contact: 11/09/2015      |
|   | Data Release Frequency: Varies              |

## RESPONSE: State Response Sites

Identifies confirmed release sites where DTSC is involved in remediation, either in a lead or oversight capacity. These confirmed release sites are generally high-priority and high potential risk.

|   |  |
|---|--|
| Date of Government Version: 08/03/2015  | Source: Department of Toxic Substances Control |
| Date Data Arrived at EDR: 08/04/2015    | Telephone: 916-323-3400                        |
| Date Made Active in Reports: 09/03/2015 | Last EDR Contact: 08/04/2015                   |
| Number of Days to Update: 30            | Next Scheduled EDR Contact: 11/16/2015         |
|   | Data Release Frequency: Quarterly              |

## HAZNET: Facility and Manifest Data

Facility and Manifest Data. The data is extracted from the copies of hazardous waste manifests received each year by the DTSC. The annual volume of manifests is typically 700,000 - 1,000,000 annually, representing approximately 350,000 - 500,000 shipments. Data are from the manifests submitted without correction, and therefore many contain some invalid values for data elements such as generator ID, TSD ID, waste category, and disposal method. This database begins with calendar year 1993.

|   |  |
|---|--|
| Date of Government Version: 12/31/2013  | Source: California Environmental Protection Agency |
| Date Data Arrived at EDR: 10/15/2014    | Telephone: 916-255-1136                            |
| Date Made Active in Reports: 11/19/2014 | Last EDR Contact: 07/17/2015                       |
| Number of Days to Update: 35            | Next Scheduled EDR Contact: 10/28/2015             |
|   | Data Release Frequency: Annually                   |

## EMI: Emissions Inventory Data

Toxics and criteria pollutant emissions data collected by the ARB and local air pollution agencies.

|   |  |
|---|--|
| Date of Government Version: 12/31/2012  | Source: California Air Resources Board |
| Date Data Arrived at EDR: 03/25/2014    | Telephone: 916-322-2990                |
| Date Made Active in Reports: 04/28/2014 | Last EDR Contact: 06/25/2015           |
| Number of Days to Update: 34            | Next Scheduled EDR Contact: 10/05/2015 |
|   | Data Release Frequency: Varies         |

## HAULERS: Registered Waste Tire Haulers Listing

A listing of registered waste tire haulers.

|   |   |
|---|---|
| Date of Government Version: 05/26/2015  | Source: Integrated Waste Management Board |
| Date Data Arrived at EDR: 05/28/2015    | Telephone: 916-341-6422                   |
| Date Made Active in Reports: 06/05/2015 | Last EDR Contact: 08/12/2015              |
| Number of Days to Update: 8             | Next Scheduled EDR Contact: 11/30/2015    |
|   | Data Release Frequency: Varies            |

## ENVIROSTOR: EnviroStor Database

The Department of Toxic Substances Control's (DTSC's) Site Mitigation and Brownfields Reuse Program's (SMBRP's) EnviroStor database identifies sites that have known contamination or sites for which there may be reasons to investigate further. The database includes the following site types: Federal Superfund sites (National Priorities List (NPL)); State Response, including Military Facilities and State Superfund; Voluntary Cleanup; and School sites. EnviroStor provides similar information to the information that was available in CalSites, and provides additional site information, including, but not limited to, identification of formerly-contaminated properties that have been released for reuse, properties where environmental deed restrictions have been recorded to prevent inappropriate land uses, and risk characterization information that is used to assess potential impacts to public health and the environment at contaminated sites.

# GOVERNMENT RECORDS SEARCHED / DATA CURRENCY TRACKING

Date of Government Version: 08/03/2015  
Date Data Arrived at EDR: 08/04/2015  
Date Made Active in Reports: 09/03/2015  
Number of Days to Update: 30

Source: Department of Toxic Substances Control  
Telephone: 916-323-3400  
Last EDR Contact: 08/04/2015  
Next Scheduled EDR Contact: 11/16/2015  
Data Release Frequency: Quarterly

## MWMP: Medical Waste Management Program Listing

The Medical Waste Management Program (MWMP) ensures the proper handling and disposal of medical waste by permitting and inspecting medical waste Offsite Treatment Facilities (PDF) and Transfer Stations (PDF) throughout the state. MWMP also oversees all Medical Waste Transporters.

Date of Government Version: 09/03/2015  
Date Data Arrived at EDR: 09/09/2015  
Date Made Active in Reports: 10/12/2015  
Number of Days to Update: 33

Source: Department of Public Health  
Telephone: 916-558-1784  
Last EDR Contact: 09/09/2015  
Next Scheduled EDR Contact: 12/21/2015  
Data Release Frequency: Varies

## WASTEWATER PITS: Oil Wastewater Pits Listing

Water officials discovered that oil producers have been dumping chemical-laden wastewater into hundreds of unlined pits that are operating without proper permits. Inspections completed by the Central Valley Regional Water Quality Control Board revealed the existence of previously unidentified waste sites. The water board's review found that more than one-third of the region's active disposal pits are operating without permission.

Date of Government Version: 04/15/2015  
Date Data Arrived at EDR: 04/17/2015  
Date Made Active in Reports: 06/23/2015  
Number of Days to Update: 67

Source: RWQCB, Central Valley Region  
Telephone: 559-445-5577  
Last EDR Contact: 07/13/2015  
Next Scheduled EDR Contact: 10/28/2015  
Data Release Frequency: Varies

## BROWNFIELDS: Considered Brownfields Sites Listing

A listing of sites the SWRCB considers to be Brownfields since these are sites have come to them through the MOA Process.

Date of Government Version: 06/25/2015  
Date Data Arrived at EDR: 09/08/2015  
Date Made Active in Reports: 10/12/2015  
Number of Days to Update: 34

Source: State Water Resources Control Board  
Telephone: 916-323-7905  
Last EDR Contact: 09/08/2015  
Next Scheduled EDR Contact: 12/21/2015  
Data Release Frequency: Varies

## HWP: EnviroStor Permitted Facilities Listing

Detailed information on permitted hazardous waste facilities and corrective action ("cleanups") tracked in EnviroStor.

Date of Government Version: 08/24/2015  
Date Data Arrived at EDR: 08/26/2015  
Date Made Active in Reports: 10/01/2015  
Number of Days to Update: 36

Source: Department of Toxic Substances Control  
Telephone: 916-323-3400  
Last EDR Contact: 08/26/2015  
Next Scheduled EDR Contact: 12/07/2015  
Data Release Frequency: Quarterly

## HWT: Registered Hazardous Waste Transporter Database

A listing of hazardous waste transporters. In California, unless specifically exempted, it is unlawful for any person to transport hazardous wastes unless the person holds a valid registration issued by DTSC. A hazardous waste transporter registration is valid for one year and is assigned a unique registration number.

Date of Government Version: 07/13/2015  
Date Data Arrived at EDR: 07/14/2015  
Date Made Active in Reports: 08/03/2015  
Number of Days to Update: 20

Source: Department of Toxic Substances Control  
Telephone: 916-440-7145  
Last EDR Contact: 07/14/2015  
Next Scheduled EDR Contact: 10/28/2015  
Data Release Frequency: Quarterly

# GOVERNMENT RECORDS SEARCHED / DATA CURRENCY TRACKING

## WMUDS/SWAT: Waste Management Unit Database

Waste Management Unit Database System. WMUDS is used by the State Water Resources Control Board staff and the Regional Water Quality Control Boards for program tracking and inventory of waste management units. WMUDS is composed of the following databases: Facility Information, Scheduled Inspections Information, Waste Management Unit Information, SWAT Program Information, SWAT Report Summary Information, SWAT Report Summary Data, Chapter 15 (formerly Subchapter 15) Information, Chapter 15 Monitoring Parameters, TPCA Program Information, RCRA Program Information, Closure Information, and Interested Parties Information.

|   |   |
|---|---|
| Date of Government Version: 04/01/2000  | Source: State Water Resources Control Board |
| Date Data Arrived at EDR: 04/10/2000    | Telephone: 916-227-4448                     |
| Date Made Active in Reports: 05/10/2000 | Last EDR Contact: 08/04/2015                |
| Number of Days to Update: 30            | Next Scheduled EDR Contact: 11/23/2015      |
|   | Data Release Frequency: No Update Planned   |

## PEST LIC: Pesticide Regulation Licenses Listing

A listing of licenses and certificates issued by the Department of Pesticide Regulation. The DPR issues licenses and/or certificates to: Persons and businesses that apply or sell pesticides; Pest control dealers and brokers; Persons who advise on agricultural pesticide applications.

|   |  |
|---|--|
| Date of Government Version: 09/08/2015  | Source: Department of Pesticide Regulation |
| Date Data Arrived at EDR: 09/09/2015    | Telephone: 916-445-4038                    |
| Date Made Active in Reports: 10/12/2015 | Last EDR Contact: 09/09/2015               |
| Number of Days to Update: 33            | Next Scheduled EDR Contact: 12/21/2015     |
|   | Data Release Frequency: Quarterly          |

## MINES: Mines Site Location Listing

A listing of mine site locations from the Office of Mine Reclamation.

|   |  |
|---|--|
| Date of Government Version: 09/14/2015  | Source: Department of Conservation     |
| Date Data Arrived at EDR: 09/15/2015    | Telephone: 916-322-1080                |
| Date Made Active in Reports: 10/14/2015 | Last EDR Contact: 09/15/2015           |
| Number of Days to Update: 29            | Next Scheduled EDR Contact: 12/28/2015 |
|   | Data Release Frequency: Varies         |

## PROC: Certified Processors Database

A listing of certified processors.

|   |  |
|---|--|
| Date of Government Version: 09/14/2015  | Source: Department of Conservation     |
| Date Data Arrived at EDR: 09/15/2015    | Telephone: 916-323-3836                |
| Date Made Active in Reports: 10/14/2015 | Last EDR Contact: 09/15/2015           |
| Number of Days to Update: 29            | Next Scheduled EDR Contact: 12/28/2015 |
|   | Data Release Frequency: Quarterly      |

## TRIBAL RECORDS

### INDIAN RESERV: Indian Reservations

This map layer portrays Indian administered lands of the United States that have any area equal to or greater than 640 acres.

|   |  |
|---|--|
| Date of Government Version: 12/31/2005  | Source: USGS                           |
| Date Data Arrived at EDR: 12/08/2006    | Telephone: 202-208-3710                |
| Date Made Active in Reports: 01/11/2007 | Last EDR Contact: 07/14/2015           |
| Number of Days to Update: 34            | Next Scheduled EDR Contact: 10/28/2015 |
|   | Data Release Frequency: Semi-Annually  |

### INDIAN ODI: Report on the Status of Open Dumps on Indian Lands

Location of open dumps on Indian land.

|   |   |
|---|---|
| Date of Government Version: 12/31/1998  | Source: Environmental Protection Agency |
| Date Data Arrived at EDR: 12/03/2007    | Telephone: 703-308-8245                 |
| Date Made Active in Reports: 01/24/2008 | Last EDR Contact: 05/01/2015            |
| Number of Days to Update: 52            | Next Scheduled EDR Contact: 08/17/2015  |
|   | Data Release Frequency: Varies          |



# GOVERNMENT RECORDS SEARCHED / DATA CURRENCY TRACKING

INDIAN LUST R6: Leaking Underground Storage Tanks on Indian Land  
LUSTs on Indian land in New Mexico and Oklahoma.

|   |  |
|---|--|
| Date of Government Version: 05/13/2015  | Source: EPA Region 6                   |
| Date Data Arrived at EDR: 08/03/2015    | Telephone: 214-665-6597                |
| Date Made Active in Reports: 10/13/2015 | Last EDR Contact: 07/22/2015           |
| Number of Days to Update: 71            | Next Scheduled EDR Contact: 11/09/2015 |
|   | Data Release Frequency: Varies         |

INDIAN LUST R4: Leaking Underground Storage Tanks on Indian Land  
LUSTs on Indian land in Florida, Mississippi and North Carolina.

|   |  |
|---|--|
| Date of Government Version: 07/30/2015  | Source: EPA Region 4                   |
| Date Data Arrived at EDR: 08/07/2015    | Telephone: 404-562-8677                |
| Date Made Active in Reports: 10/13/2015 | Last EDR Contact: 07/22/2015           |
| Number of Days to Update: 67            | Next Scheduled EDR Contact: 11/09/2015 |
|   | Data Release Frequency: Semi-Annually  |

INDIAN LUST R5: Leaking Underground Storage Tanks on Indian Land  
Leaking underground storage tanks located on Indian Land in Michigan, Minnesota and Wisconsin.

|   |  |
|---|--|
| Date of Government Version: 07/28/2015  | Source: EPA, Region 5                  |
| Date Data Arrived at EDR: 08/07/2015    | Telephone: 312-886-7439                |
| Date Made Active in Reports: 10/13/2015 | Last EDR Contact: 07/22/2015           |
| Number of Days to Update: 67            | Next Scheduled EDR Contact: 11/09/2015 |
|   | Data Release Frequency: Varies         |

INDIAN LUST R8: Leaking Underground Storage Tanks on Indian Land  
LUSTs on Indian land in Colorado, Montana, North Dakota, South Dakota, Utah and Wyoming.

|   |  |
|---|--|
| Date of Government Version: 04/30/2015  | Source: EPA Region 8                   |
| Date Data Arrived at EDR: 05/05/2015    | Telephone: 303-312-6271                |
| Date Made Active in Reports: 06/22/2015 | Last EDR Contact: 07/22/2015           |
| Number of Days to Update: 48            | Next Scheduled EDR Contact: 11/09/2015 |
|   | Data Release Frequency: Quarterly      |

INDIAN LUST R9: Leaking Underground Storage Tanks on Indian Land  
LUSTs on Indian land in Arizona, California, New Mexico and Nevada

|   |   |
|---|---|
| Date of Government Version: 01/08/2015  | Source: Environmental Protection Agency |
| Date Data Arrived at EDR: 01/08/2015    | Telephone: 415-972-3372                 |
| Date Made Active in Reports: 02/09/2015 | Last EDR Contact: 07/31/2015            |
| Number of Days to Update: 32            | Next Scheduled EDR Contact: 11/09/2015  |
|   | Data Release Frequency: Quarterly       |

INDIAN LUST R7: Leaking Underground Storage Tanks on Indian Land  
LUSTs on Indian land in Iowa, Kansas, and Nebraska

|   |  |
|---|--|
| Date of Government Version: 03/30/2015  | Source: EPA Region 7                   |
| Date Data Arrived at EDR: 04/28/2015    | Telephone: 913-551-7003                |
| Date Made Active in Reports: 06/22/2015 | Last EDR Contact: 07/22/2015           |
| Number of Days to Update: 55            | Next Scheduled EDR Contact: 11/09/2015 |
|   | Data Release Frequency: Varies         |

INDIAN LUST R10: Leaking Underground Storage Tanks on Indian Land  
LUSTs on Indian land in Alaska, Idaho, Oregon and Washington.

|   |  |
|---|--|
| Date of Government Version: 07/21/2015  | Source: EPA Region 10                  |
| Date Data Arrived at EDR: 07/29/2015    | Telephone: 206-553-2857                |
| Date Made Active in Reports: 10/13/2015 | Last EDR Contact: 07/22/2015           |
| Number of Days to Update: 76            | Next Scheduled EDR Contact: 11/09/2015 |
|   | Data Release Frequency: Quarterly      |

## GOVERNMENT RECORDS SEARCHED / DATA CURRENCY TRACKING

### INDIAN LUST R1: Leaking Underground Storage Tanks on Indian Land

A listing of leaking underground storage tank locations on Indian Land.

|   |  |
|---|--|
| Date of Government Version: 02/03/2015  | Source: EPA Region 1                   |
| Date Data Arrived at EDR: 04/30/2015    | Telephone: 617-918-1313                |
| Date Made Active in Reports: 06/22/2015 | Last EDR Contact: 07/31/2015           |
| Number of Days to Update: 53            | Next Scheduled EDR Contact: 11/09/2015 |
|   | Data Release Frequency: Varies         |

### INDIAN UST R4: Underground Storage Tanks on Indian Land

The Indian Underground Storage Tank (UST) database provides information about underground storage tanks on Indian land in EPA Region 4 (Alabama, Florida, Georgia, Kentucky, Mississippi, North Carolina, South Carolina, Tennessee and Tribal Nations)

|   |  |
|---|--|
| Date of Government Version: 07/30/2015  | Source: EPA Region 4                   |
| Date Data Arrived at EDR: 08/07/2015    | Telephone: 404-562-9424                |
| Date Made Active in Reports: 10/13/2015 | Last EDR Contact: 07/22/2015           |
| Number of Days to Update: 67            | Next Scheduled EDR Contact: 11/09/2015 |
|   | Data Release Frequency: Semi-Annually  |

### INDIAN UST R5: Underground Storage Tanks on Indian Land

The Indian Underground Storage Tank (UST) database provides information about underground storage tanks on Indian land in EPA Region 5 (Michigan, Minnesota and Wisconsin and Tribal Nations).

|   |  |
|---|--|
| Date of Government Version: 07/28/2015  | Source: EPA Region 5                   |
| Date Data Arrived at EDR: 08/07/2015    | Telephone: 312-886-6136                |
| Date Made Active in Reports: 10/13/2015 | Last EDR Contact: 07/22/2015           |
| Number of Days to Update: 67            | Next Scheduled EDR Contact: 11/09/2015 |
|   | Data Release Frequency: Varies         |

### INDIAN UST R10: Underground Storage Tanks on Indian Land

The Indian Underground Storage Tank (UST) database provides information about underground storage tanks on Indian land in EPA Region 10 (Alaska, Idaho, Oregon, Washington, and Tribal Nations).

|   |  |
|---|--|
| Date of Government Version: 07/21/2015  | Source: EPA Region 10                  |
| Date Data Arrived at EDR: 07/29/2015    | Telephone: 206-553-2857                |
| Date Made Active in Reports: 10/13/2015 | Last EDR Contact: 07/22/2015           |
| Number of Days to Update: 76            | Next Scheduled EDR Contact: 11/09/2015 |
|   | Data Release Frequency: Quarterly      |

### INDIAN UST R1: Underground Storage Tanks on Indian Land

The Indian Underground Storage Tank (UST) database provides information about underground storage tanks on Indian land in EPA Region 1 (Connecticut, Maine, Massachusetts, New Hampshire, Rhode Island, Vermont and ten Tribal Nations).

|   |  |
|---|--|
| Date of Government Version: 02/03/2015  | Source: EPA, Region 1                  |
| Date Data Arrived at EDR: 04/30/2015    | Telephone: 617-918-1313                |
| Date Made Active in Reports: 06/22/2015 | Last EDR Contact: 07/31/2015           |
| Number of Days to Update: 53            | Next Scheduled EDR Contact: 11/09/2015 |
|   | Data Release Frequency: Varies         |

### INDIAN UST R7: Underground Storage Tanks on Indian Land

The Indian Underground Storage Tank (UST) database provides information about underground storage tanks on Indian land in EPA Region 7 (Iowa, Kansas, Missouri, Nebraska, and 9 Tribal Nations).

|   |  |
|---|--|
| Date of Government Version: 09/23/2014  | Source: EPA Region 7                   |
| Date Data Arrived at EDR: 11/25/2014    | Telephone: 913-551-7003                |
| Date Made Active in Reports: 01/29/2015 | Last EDR Contact: 07/22/2015           |
| Number of Days to Update: 65            | Next Scheduled EDR Contact: 11/09/2015 |
|   | Data Release Frequency: Varies         |

# GOVERNMENT RECORDS SEARCHED / DATA CURRENCY TRACKING

## INDIAN UST R6: Underground Storage Tanks on Indian Land

The Indian Underground Storage Tank (UST) database provides information about underground storage tanks on Indian land in EPA Region 6 (Louisiana, Arkansas, Oklahoma, New Mexico, Texas and 65 Tribes).

|   |  |
|---|--|
| Date of Government Version: 05/13/2015  | Source: EPA Region 6                   |
| Date Data Arrived at EDR: 08/03/2015    | Telephone: 214-665-7591                |
| Date Made Active in Reports: 10/13/2015 | Last EDR Contact: 07/22/2015           |
| Number of Days to Update: 71            | Next Scheduled EDR Contact: 11/09/2015 |
|   | Data Release Frequency: Semi-Annually  |

## INDIAN UST R9: Underground Storage Tanks on Indian Land

The Indian Underground Storage Tank (UST) database provides information about underground storage tanks on Indian land in EPA Region 9 (Arizona, California, Hawaii, Nevada, the Pacific Islands, and Tribal Nations).

|   |  |
|---|--|
| Date of Government Version: 12/14/2014  | Source: EPA Region 9                   |
| Date Data Arrived at EDR: 02/13/2015    | Telephone: 415-972-3368                |
| Date Made Active in Reports: 03/13/2015 | Last EDR Contact: 07/31/2015           |
| Number of Days to Update: 28            | Next Scheduled EDR Contact: 11/09/2015 |
|   | Data Release Frequency: Quarterly      |

## INDIAN UST R8: Underground Storage Tanks on Indian Land

The Indian Underground Storage Tank (UST) database provides information about underground storage tanks on Indian land in EPA Region 8 (Colorado, Montana, North Dakota, South Dakota, Utah, Wyoming and 27 Tribal Nations).

|   |  |
|---|--|
| Date of Government Version: 07/28/2015  | Source: EPA Region 8                   |
| Date Data Arrived at EDR: 08/14/2015    | Telephone: 303-312-6137                |
| Date Made Active in Reports: 10/13/2015 | Last EDR Contact: 07/22/2015           |
| Number of Days to Update: 60            | Next Scheduled EDR Contact: 11/09/2015 |
|   | Data Release Frequency: Quarterly      |

## INDIAN VCP R1: Voluntary Cleanup Priority Listing

A listing of voluntary cleanup priority sites located on Indian Land located in Region 1.

|   |  |
|---|--|
| Date of Government Version: 09/29/2014  | Source: EPA, Region 1                  |
| Date Data Arrived at EDR: 10/01/2014    | Telephone: 617-918-1102                |
| Date Made Active in Reports: 11/06/2014 | Last EDR Contact: 06/26/2015           |
| Number of Days to Update: 36            | Next Scheduled EDR Contact: 10/12/2015 |
|   | Data Release Frequency: Varies         |

## INDIAN VCP R7: Voluntary Cleanup Priority Listing

A listing of voluntary cleanup priority sites located on Indian Land located in Region 7.

|   |  |
|---|--|
| Date of Government Version: 03/20/2008  | Source: EPA, Region 7                  |
| Date Data Arrived at EDR: 04/22/2008    | Telephone: 913-551-7365                |
| Date Made Active in Reports: 05/19/2008 | Last EDR Contact: 04/20/2009           |
| Number of Days to Update: 27            | Next Scheduled EDR Contact: 07/20/2009 |
|   | Data Release Frequency: Varies         |

## **EDR PROPRIETARY RECORDS**

### EDR MGP: EDR Proprietary Manufactured Gas Plants

The EDR Proprietary Manufactured Gas Plant Database includes records of coal gas plants (manufactured gas plants) compiled by EDR's researchers. Manufactured gas sites were used in the United States from the 1800's to 1950's to produce a gas that could be distributed and used as fuel. These plants used whale oil, rosin, coal, or a mixture of coal, oil, and water that also produced a significant amount of waste. Many of the byproducts of the gas production, such as coal tar (oily waste containing volatile and non-volatile chemicals), sludges, oils and other compounds are potentially hazardous to human health and the environment. The byproduct from this process was frequently disposed of directly at the plant site and can remain or spread slowly, serving as a continuous source of soil and groundwater contamination.

# GOVERNMENT RECORDS SEARCHED / DATA CURRENCY TRACKING

Date of Government Version: N/A  
Date Data Arrived at EDR: N/A  
Date Made Active in Reports: N/A  
Number of Days to Update: N/A

Source: EDR, Inc.  
Telephone: N/A  
Last EDR Contact: N/A  
Next Scheduled EDR Contact: N/A  
Data Release Frequency: No Update Planned

## EDR US Hist Auto Stat: EDR Exclusive Historic Gas Stations

EDR has searched selected national collections of business directories and has collected listings of potential gas station/filling station/service station sites that were available to EDR researchers. EDR's review was limited to those categories of sources that might, in EDR's opinion, include gas station/filling station/service station establishments. The categories reviewed included, but were not limited to gas, gas station, gasoline station, filling station, auto, automobile repair, auto service station, service station, etc. This database falls within a category of information EDR classifies as "High Risk Historical Records", or HRHR. EDR's HRHR effort presents unique and sometimes proprietary data about past sites and operations that typically create environmental concerns, but may not show up in current government records searches.

Date of Government Version: N/A  
Date Data Arrived at EDR: N/A  
Date Made Active in Reports: N/A  
Number of Days to Update: N/A

Source: EDR, Inc.  
Telephone: N/A  
Last EDR Contact: N/A  
Next Scheduled EDR Contact: N/A  
Data Release Frequency: Varies

## EDR US Hist Cleaners: EDR Exclusive Historic Dry Cleaners

EDR has searched selected national collections of business directories and has collected listings of potential dry cleaner sites that were available to EDR researchers. EDR's review was limited to those categories of sources that might, in EDR's opinion, include dry cleaning establishments. The categories reviewed included, but were not limited to dry cleaners, cleaners, laundry, laundromat, cleaning/laundry, wash & dry etc. This database falls within a category of information EDR classifies as "High Risk Historical Records", or HRHR. EDR's HRHR effort presents unique and sometimes proprietary data about past sites and operations that typically create environmental concerns, but may not show up in current government records searches.

Date of Government Version: N/A  
Date Data Arrived at EDR: N/A  
Date Made Active in Reports: N/A  
Number of Days to Update: N/A

Source: EDR, Inc.  
Telephone: N/A  
Last EDR Contact: N/A  
Next Scheduled EDR Contact: N/A  
Data Release Frequency: Varies

## RGA LF: Recovered Government Archive Solid Waste Facilities List

The EDR Recovered Government Archive Landfill database provides a list of landfills derived from historical databases and includes many records that no longer appear in current government lists. Compiled from Records formerly available from the Department of Resources Recycling and Recovery in California.

Date of Government Version: N/A  
Date Data Arrived at EDR: 07/01/2013  
Date Made Active in Reports: 01/13/2014  
Number of Days to Update: 196

Source: Department of Resources Recycling and Recovery  
Telephone: N/A  
Last EDR Contact: 06/01/2012  
Next Scheduled EDR Contact: N/A  
Data Release Frequency: Varies

## RGA LUST: Recovered Government Archive Leaking Underground Storage Tank

The EDR Recovered Government Archive Leaking Underground Storage Tank database provides a list of LUST incidents derived from historical databases and includes many records that no longer appear in current government lists. Compiled from Records formerly available from the State Water Resources Control Board in California.

Date of Government Version: N/A  
Date Data Arrived at EDR: 07/01/2013  
Date Made Active in Reports: 12/30/2013  
Number of Days to Update: 182

Source: State Water Resources Control Board  
Telephone: N/A  
Last EDR Contact: 06/01/2012  
Next Scheduled EDR Contact: N/A  
Data Release Frequency: Varies

# GOVERNMENT RECORDS SEARCHED / DATA CURRENCY TRACKING

## COUNTY RECORDS

### ALAMEDA COUNTY:

#### Contaminated Sites

A listing of contaminated sites overseen by the Toxic Release Program (oil and groundwater contamination from chemical releases and spills) and the Leaking Underground Storage Tank Program (soil and ground water contamination from leaking petroleum USTs).

Date of Government Version: 07/21/2015  
Date Data Arrived at EDR: 07/24/2015  
Date Made Active in Reports: 08/05/2015  
Number of Days to Update: 12

Source: Alameda County Environmental Health Services  
Telephone: 510-567-6700  
Last EDR Contact: 08/10/2015  
Next Scheduled EDR Contact: 10/28/2015  
Data Release Frequency: Semi-Annually

#### Underground Tanks

Underground storage tank sites located in Alameda county.

Date of Government Version: 07/21/2015  
Date Data Arrived at EDR: 07/22/2015  
Date Made Active in Reports: 08/03/2015  
Number of Days to Update: 12

Source: Alameda County Environmental Health Services  
Telephone: 510-567-6700  
Last EDR Contact: 07/13/2015  
Next Scheduled EDR Contact: 10/28/2015  
Data Release Frequency: Semi-Annually

### AMADOR COUNTY:

#### CUPA Facility List

Cupa Facility List

Date of Government Version: 08/24/2015  
Date Data Arrived at EDR: 09/08/2015  
Date Made Active in Reports: 10/13/2015  
Number of Days to Update: 35

Source: Amador County Environmental Health  
Telephone: 209-223-6439  
Last EDR Contact: 09/08/2015  
Next Scheduled EDR Contact: 12/21/2015  
Data Release Frequency: Varies

### BUTTE COUNTY:

#### CUPA Facility Listing

Cupa facility list.

Date of Government Version: 11/20/2014  
Date Data Arrived at EDR: 11/24/2014  
Date Made Active in Reports: 01/07/2015  
Number of Days to Update: 44

Source: Public Health Department  
Telephone: 530-538-7149  
Last EDR Contact: 07/13/2015  
Next Scheduled EDR Contact: 10/28/2015  
Data Release Frequency: No Update Planned

### CALVERAS COUNTY:

#### CUPA Facility Listing

Cupa Facility Listing

Date of Government Version: 07/15/2015  
Date Data Arrived at EDR: 07/17/2015  
Date Made Active in Reports: 08/03/2015  
Number of Days to Update: 17

Source: Calveras County Environmental Health  
Telephone: 209-754-6399  
Last EDR Contact: 06/22/2015  
Next Scheduled EDR Contact: 10/12/2015  
Data Release Frequency: Quarterly

### COLUSA COUNTY:

# GOVERNMENT RECORDS SEARCHED / DATA CURRENCY TRACKING

## CUPA Facility List

Cupa facility list.

Date of Government Version: 06/08/2015  
Date Data Arrived at EDR: 09/22/2015  
Date Made Active in Reports: 10/14/2015  
Number of Days to Update: 22

Source: Health & Human Services  
Telephone: 530-458-0396  
Last EDR Contact: 09/11/2015  
Next Scheduled EDR Contact: 11/23/2015  
Data Release Frequency: Varies

## CONTRA COSTA COUNTY:

### Site List

List includes sites from the underground tank, hazardous waste generator and business plan/2185 programs.

Date of Government Version: 08/24/2015  
Date Data Arrived at EDR: 08/25/2015  
Date Made Active in Reports: 10/01/2015  
Number of Days to Update: 37

Source: Contra Costa Health Services Department  
Telephone: 925-646-2286  
Last EDR Contact: 08/03/2015  
Next Scheduled EDR Contact: 11/16/2015  
Data Release Frequency: Semi-Annually

## DEL NORTE COUNTY:

### CUPA Facility List

Cupa Facility list

Date of Government Version: 05/20/2015  
Date Data Arrived at EDR: 08/03/2015  
Date Made Active in Reports: 09/03/2015  
Number of Days to Update: 31

Source: Del Norte County Environmental Health Division  
Telephone: 707-465-0426  
Last EDR Contact: 07/31/2015  
Next Scheduled EDR Contact: 11/16/2015  
Data Release Frequency: Varies

## EL DORADO COUNTY:

### CUPA Facility List

CUPA facility list.

Date of Government Version: 09/23/2015  
Date Data Arrived at EDR: 09/25/2015  
Date Made Active in Reports: 10/15/2015  
Number of Days to Update: 20

Source: El Dorado County Environmental Management Department  
Telephone: 530-621-6623  
Last EDR Contact: 08/03/2015  
Next Scheduled EDR Contact: 11/16/2015  
Data Release Frequency: Varies

## FRESNO COUNTY:

### CUPA Resources List

Certified Unified Program Agency. CUPA's are responsible for implementing a unified hazardous materials and hazardous waste management regulatory program. The agency provides oversight of businesses that deal with hazardous materials, operate underground storage tanks or aboveground storage tanks.

Date of Government Version: 07/13/2015  
Date Data Arrived at EDR: 07/14/2015  
Date Made Active in Reports: 08/03/2015  
Number of Days to Update: 20

Source: Dept. of Community Health  
Telephone: 559-445-3271  
Last EDR Contact: 07/06/2015  
Next Scheduled EDR Contact: 10/19/2015  
Data Release Frequency: Semi-Annually

## HUMBOLDT COUNTY:

# GOVERNMENT RECORDS SEARCHED / DATA CURRENCY TRACKING

## CUPA Facility List

CUPA facility list.

Date of Government Version: 08/04/2015  
Date Data Arrived at EDR: 08/07/2015  
Date Made Active in Reports: 09/03/2015  
Number of Days to Update: 27

Source: Humboldt County Environmental Health  
Telephone: N/A  
Last EDR Contact: 08/24/2015  
Next Scheduled EDR Contact: 12/07/2015  
Data Release Frequency: Varies

## IMPERIAL COUNTY:

### CUPA Facility List

Cupa facility list.

Date of Government Version: 08/11/2015  
Date Data Arrived at EDR: 08/14/2015  
Date Made Active in Reports: 09/03/2015  
Number of Days to Update: 20

Source: San Diego Border Field Office  
Telephone: 760-339-2777  
Last EDR Contact: 08/07/2015  
Next Scheduled EDR Contact: 11/09/2015  
Data Release Frequency: Varies

## INYO COUNTY:

### CUPA Facility List

Cupa facility list.

Date of Government Version: 09/10/2013  
Date Data Arrived at EDR: 09/11/2013  
Date Made Active in Reports: 10/14/2013  
Number of Days to Update: 33

Source: Inyo County Environmental Health Services  
Telephone: 760-878-0238  
Last EDR Contact: 05/21/2015  
Next Scheduled EDR Contact: 09/07/2015  
Data Release Frequency: Varies

## KERN COUNTY:

### Underground Storage Tank Sites & Tank Listing Kern County Sites and Tanks Listing.

Date of Government Version: 05/19/2015  
Date Data Arrived at EDR: 06/18/2015  
Date Made Active in Reports: 07/22/2015  
Number of Days to Update: 34

Source: Kern County Environment Health Services Department  
Telephone: 661-862-8700  
Last EDR Contact: 08/07/2015  
Next Scheduled EDR Contact: 11/23/2015  
Data Release Frequency: Quarterly

## KINGS COUNTY:

### CUPA Facility List

A listing of sites included in the county's Certified Unified Program Agency database. California's Secretary for Environmental Protection established the unified hazardous materials and hazardous waste regulatory program as required by chapter 6.11 of the California Health and Safety Code. The Unified Program consolidates the administration, permits, inspections, and enforcement activities.

Date of Government Version: 08/25/2015  
Date Data Arrived at EDR: 08/27/2015  
Date Made Active in Reports: 09/30/2015  
Number of Days to Update: 34

Source: Kings County Department of Public Health  
Telephone: 559-584-1411  
Last EDR Contact: 08/24/2015  
Next Scheduled EDR Contact: 12/07/2015  
Data Release Frequency: Varies

## LAKE COUNTY:

# GOVERNMENT RECORDS SEARCHED / DATA CURRENCY TRACKING

## CUPA Facility List

Cupa facility list

Date of Government Version: 08/11/2015  
Date Data Arrived at EDR: 08/14/2015  
Date Made Active in Reports: 09/03/2015  
Number of Days to Update: 20

Source: Lake County Environmental Health  
Telephone: 707-263-1164  
Last EDR Contact: 07/20/2015  
Next Scheduled EDR Contact: 11/02/2015  
Data Release Frequency: Varies

## LOS ANGELES COUNTY:

### San Gabriel Valley Areas of Concern

San Gabriel Valley areas where VOC contamination is at or above the MCL as designated by region 9 EPA office.

Date of Government Version: 03/30/2009  
Date Data Arrived at EDR: 03/31/2009  
Date Made Active in Reports: 10/23/2009  
Number of Days to Update: 206

Source: EPA Region 9  
Telephone: 415-972-3178  
Last EDR Contact: 06/17/2015  
Next Scheduled EDR Contact: 10/05/2015  
Data Release Frequency: No Update Planned

### HMS: Street Number List

Industrial Waste and Underground Storage Tank Sites.

Date of Government Version: 11/24/2014  
Date Data Arrived at EDR: 01/30/2015  
Date Made Active in Reports: 03/04/2015  
Number of Days to Update: 33

Source: Department of Public Works  
Telephone: 626-458-3517  
Last EDR Contact: 07/10/2015  
Next Scheduled EDR Contact: 10/28/2015  
Data Release Frequency: Semi-Annually

### List of Solid Waste Facilities

Solid Waste Facilities in Los Angeles County.

Date of Government Version: 07/20/2015  
Date Data Arrived at EDR: 07/21/2015  
Date Made Active in Reports: 08/03/2015  
Number of Days to Update: 13

Source: La County Department of Public Works  
Telephone: 818-458-5185  
Last EDR Contact: 07/21/2015  
Next Scheduled EDR Contact: 11/02/2015  
Data Release Frequency: Varies

### City of Los Angeles Landfills

Landfills owned and maintained by the City of Los Angeles.

Date of Government Version: 01/01/2015  
Date Data Arrived at EDR: 07/27/2015  
Date Made Active in Reports: 08/10/2015  
Number of Days to Update: 14

Source: Engineering & Construction Division  
Telephone: 213-473-7869  
Last EDR Contact: 07/20/2015  
Next Scheduled EDR Contact: 11/02/2015  
Data Release Frequency: Varies

### Site Mitigation List

Industrial sites that have had some sort of spill or complaint.

Date of Government Version: 01/15/2015  
Date Data Arrived at EDR: 01/29/2015  
Date Made Active in Reports: 03/10/2015  
Number of Days to Update: 40

Source: Community Health Services  
Telephone: 323-890-7806  
Last EDR Contact: 07/15/2015  
Next Scheduled EDR Contact: 11/02/2015  
Data Release Frequency: Annually

### City of El Segundo Underground Storage Tank

Underground storage tank sites located in El Segundo city.



# GOVERNMENT RECORDS SEARCHED / DATA CURRENCY TRACKING

Date of Government Version: 03/30/2015  
Date Data Arrived at EDR: 04/02/2015  
Date Made Active in Reports: 04/13/2015  
Number of Days to Update: 11

Source: City of El Segundo Fire Department  
Telephone: 310-524-2236  
Last EDR Contact: 07/17/2015  
Next Scheduled EDR Contact: 11/02/2015  
Data Release Frequency: Semi-Annually

## City of Long Beach Underground Storage Tank

Underground storage tank sites located in the city of Long Beach.

Date of Government Version: 03/03/2015  
Date Data Arrived at EDR: 05/26/2015  
Date Made Active in Reports: 06/11/2015  
Number of Days to Update: 16

Source: City of Long Beach Fire Department  
Telephone: 562-570-2563  
Last EDR Contact: 07/27/2015  
Next Scheduled EDR Contact: 11/09/2015  
Data Release Frequency: Annually

## City of Torrance Underground Storage Tank

Underground storage tank sites located in the city of Torrance.

Date of Government Version: 06/03/2015  
Date Data Arrived at EDR: 06/04/2015  
Date Made Active in Reports: 07/06/2015  
Number of Days to Update: 32

Source: City of Torrance Fire Department  
Telephone: 310-618-2973  
Last EDR Contact: 06/04/2015  
Next Scheduled EDR Contact: 10/28/2015  
Data Release Frequency: Semi-Annually

## MADERA COUNTY:

### CUPA Facility List

A listing of sites included in the county's Certified Unified Program Agency database. California's Secretary for Environmental Protection established the unified hazardous materials and hazardous waste regulatory program as required by chapter 6.11 of the California Health and Safety Code. The Unified Program consolidates the administration, permits, inspections, and enforcement activities.

Date of Government Version: 09/15/2015  
Date Data Arrived at EDR: 09/17/2015  
Date Made Active in Reports: 10/14/2015  
Number of Days to Update: 27

Source: Madera County Environmental Health  
Telephone: 559-675-7823  
Last EDR Contact: 08/24/2015  
Next Scheduled EDR Contact: 12/07/2015  
Data Release Frequency: Varies

## MARIN COUNTY:

### Underground Storage Tank Sites

Currently permitted USTs in Marin County.

Date of Government Version: 10/05/2015  
Date Data Arrived at EDR: 10/08/2015  
Date Made Active in Reports: 10/15/2015  
Number of Days to Update: 7

Source: Public Works Department Waste Management  
Telephone: 415-499-6647  
Last EDR Contact: 10/05/2015  
Next Scheduled EDR Contact: 01/18/2016  
Data Release Frequency: Semi-Annually

## MERCED COUNTY:

### CUPA Facility List

CUPA facility list.

Date of Government Version: 05/22/2015  
Date Data Arrived at EDR: 05/26/2015  
Date Made Active in Reports: 06/05/2015  
Number of Days to Update: 10

Source: Merced County Environmental Health  
Telephone: 209-381-1094  
Last EDR Contact: 05/22/2015  
Next Scheduled EDR Contact: 09/07/2015  
Data Release Frequency: Varies

## MONO COUNTY:

# GOVERNMENT RECORDS SEARCHED / DATA CURRENCY TRACKING

## CUPA Facility List

### CUPA Facility List

Date of Government Version: 09/02/2015  
Date Data Arrived at EDR: 09/04/2015  
Date Made Active in Reports: 10/13/2015  
Number of Days to Update: 39

Source: Mono County Health Department  
Telephone: 760-932-5580  
Last EDR Contact: 08/31/2015  
Next Scheduled EDR Contact: 12/14/2015  
Data Release Frequency: Varies

## MONTEREY COUNTY:

### CUPA Facility Listing

CUPA Program listing from the Environmental Health Division.

Date of Government Version: 06/30/2015  
Date Data Arrived at EDR: 07/07/2015  
Date Made Active in Reports: 07/16/2015  
Number of Days to Update: 9

Source: Monterey County Health Department  
Telephone: 831-796-1297  
Last EDR Contact: 05/26/2015  
Next Scheduled EDR Contact: 09/07/2015  
Data Release Frequency: Varies

## NAPA COUNTY:

### Sites With Reported Contamination

A listing of leaking underground storage tank sites located in Napa county.

Date of Government Version: 12/05/2011  
Date Data Arrived at EDR: 12/06/2011  
Date Made Active in Reports: 02/07/2012  
Number of Days to Update: 63

Source: Napa County Department of Environmental Management  
Telephone: 707-253-4269  
Last EDR Contact: 06/01/2015  
Next Scheduled EDR Contact: 09/14/2015  
Data Release Frequency: No Update Planned

### Closed and Operating Underground Storage Tank Sites

Underground storage tank sites located in Napa county.

Date of Government Version: 01/15/2008  
Date Data Arrived at EDR: 01/16/2008  
Date Made Active in Reports: 02/08/2008  
Number of Days to Update: 23

Source: Napa County Department of Environmental Management  
Telephone: 707-253-4269  
Last EDR Contact: 06/01/2015  
Next Scheduled EDR Contact: 09/14/2015  
Data Release Frequency: No Update Planned

## NEVADA COUNTY:

### CUPA Facility List

CUPA facility list.

Date of Government Version: 06/03/2015  
Date Data Arrived at EDR: 06/04/2015  
Date Made Active in Reports: 07/22/2015  
Number of Days to Update: 48

Source: Community Development Agency  
Telephone: 530-265-1467  
Last EDR Contact: 07/31/2015  
Next Scheduled EDR Contact: 11/16/2015  
Data Release Frequency: Varies

## ORANGE COUNTY:

### List of Industrial Site Cleanups

Petroleum and non-petroleum spills.

# GOVERNMENT RECORDS SEARCHED / DATA CURRENCY TRACKING

Date of Government Version: 08/01/2015  
Date Data Arrived at EDR: 08/10/2015  
Date Made Active in Reports: 09/03/2015  
Number of Days to Update: 24

Source: Health Care Agency  
Telephone: 714-834-3446  
Last EDR Contact: 08/06/2015  
Next Scheduled EDR Contact: 11/23/2015  
Data Release Frequency: Annually

## List of Underground Storage Tank Cleanups

Orange County Underground Storage Tank Cleanups (LUST).

Date of Government Version: 08/03/2015  
Date Data Arrived at EDR: 08/10/2015  
Date Made Active in Reports: 09/11/2015  
Number of Days to Update: 32

Source: Health Care Agency  
Telephone: 714-834-3446  
Last EDR Contact: 05/06/2015  
Next Scheduled EDR Contact: 08/24/2015  
Data Release Frequency: Quarterly

## List of Underground Storage Tank Facilities

Orange County Underground Storage Tank Facilities (UST).

Date of Government Version: 08/01/2015  
Date Data Arrived at EDR: 08/11/2015  
Date Made Active in Reports: 09/03/2015  
Number of Days to Update: 23

Source: Health Care Agency  
Telephone: 714-834-3446  
Last EDR Contact: 08/11/2015  
Next Scheduled EDR Contact: 11/23/2015  
Data Release Frequency: Quarterly

## PLACER COUNTY:

### Master List of Facilities

List includes aboveground tanks, underground tanks and cleanup sites.

Date of Government Version: 09/08/2015  
Date Data Arrived at EDR: 09/08/2015  
Date Made Active in Reports: 10/14/2015  
Number of Days to Update: 36

Source: Placer County Health and Human Services  
Telephone: 530-745-2363  
Last EDR Contact: 09/08/2015  
Next Scheduled EDR Contact: 12/21/2015  
Data Release Frequency: Semi-Annually

## RIVERSIDE COUNTY:

### Listing of Underground Tank Cleanup Sites

Riverside County Underground Storage Tank Cleanup Sites (LUST).

Date of Government Version: 07/15/2015  
Date Data Arrived at EDR: 07/17/2015  
Date Made Active in Reports: 08/03/2015  
Number of Days to Update: 17

Source: Department of Environmental Health  
Telephone: 951-358-5055  
Last EDR Contact: 06/22/2015  
Next Scheduled EDR Contact: 10/05/2015  
Data Release Frequency: Quarterly

### Underground Storage Tank Tank List

Underground storage tank sites located in Riverside county.

Date of Government Version: 07/15/2015  
Date Data Arrived at EDR: 07/17/2015  
Date Made Active in Reports: 08/03/2015  
Number of Days to Update: 17

Source: Department of Environmental Health  
Telephone: 951-358-5055  
Last EDR Contact: 06/22/2015  
Next Scheduled EDR Contact: 10/05/2015  
Data Release Frequency: Quarterly

## SACRAMENTO COUNTY:

# GOVERNMENT RECORDS SEARCHED / DATA CURRENCY TRACKING

## Toxic Site Clean-Up List

List of sites where unauthorized releases of potentially hazardous materials have occurred.

Date of Government Version: 05/07/2015  
Date Data Arrived at EDR: 07/24/2015  
Date Made Active in Reports: 08/03/2015  
Number of Days to Update: 10

Source: Sacramento County Environmental Management  
Telephone: 916-875-8406  
Last EDR Contact: 07/22/2015  
Next Scheduled EDR Contact: 10/19/2015  
Data Release Frequency: Quarterly

## Master Hazardous Materials Facility List

Any business that has hazardous materials on site - hazardous material storage sites, underground storage tanks, waste generators.

Date of Government Version: 05/07/2015  
Date Data Arrived at EDR: 07/27/2015  
Date Made Active in Reports: 08/03/2015  
Number of Days to Update: 7

Source: Sacramento County Environmental Management  
Telephone: 916-875-8406  
Last EDR Contact: 07/22/2015  
Next Scheduled EDR Contact: 10/19/2015  
Data Release Frequency: Quarterly

## SAN BERNARDINO COUNTY:

### Hazardous Material Permits

This listing includes underground storage tanks, medical waste handlers/generators, hazardous materials handlers, hazardous waste generators, and waste oil generators/handlers.

Date of Government Version: 06/30/2015  
Date Data Arrived at EDR: 07/07/2015  
Date Made Active in Reports: 07/14/2015  
Number of Days to Update: 7

Source: San Bernardino County Fire Department Hazardous Materials Division  
Telephone: 909-387-3041  
Last EDR Contact: 08/10/2015  
Next Scheduled EDR Contact: 11/23/2015  
Data Release Frequency: Quarterly

## SAN DIEGO COUNTY:

### Hazardous Materials Management Division Database

The database includes: HE58 - This report contains the business name, site address, business phone number, establishment 'H' permit number, type of permit, and the business status. HE17 - In addition to providing the same information provided in the HE58 listing, HE17 provides inspection dates, violations received by the establishment, hazardous waste generated, the quantity, method of storage, treatment/disposal of waste and the hauler, and information on underground storage tanks. Unauthorized Release List - Includes a summary of environmental contamination cases in San Diego County (underground tank cases, non-tank cases, groundwater contamination, and soil contamination are included.)

Date of Government Version: 09/23/2013  
Date Data Arrived at EDR: 09/24/2013  
Date Made Active in Reports: 10/17/2013  
Number of Days to Update: 23

Source: Hazardous Materials Management Division  
Telephone: 619-338-2268  
Last EDR Contact: 06/05/2015  
Next Scheduled EDR Contact: 09/21/2015  
Data Release Frequency: Quarterly

### Solid Waste Facilities

San Diego County Solid Waste Facilities.

Date of Government Version: 10/31/2014  
Date Data Arrived at EDR: 11/21/2014  
Date Made Active in Reports: 12/29/2014  
Number of Days to Update: 38

Source: Department of Health Services  
Telephone: 619-338-2209  
Last EDR Contact: 07/22/2015  
Next Scheduled EDR Contact: 11/09/2015  
Data Release Frequency: Varies

# GOVERNMENT RECORDS SEARCHED / DATA CURRENCY TRACKING

## Environmental Case Listing

The listing contains all underground tank release cases and projects pertaining to properties contaminated with hazardous substances that are actively under review by the Site Assessment and Mitigation Program.

|   |   |
|---|---|
| Date of Government Version: 03/23/2010  | Source: San Diego County Department of Environmental Health |
| Date Data Arrived at EDR: 06/15/2010    | Telephone: 619-338-2371                                     |
| Date Made Active in Reports: 07/09/2010 | Last EDR Contact: 06/03/2015                                |
| Number of Days to Update: 24            | Next Scheduled EDR Contact: 09/21/2015                      |
|   | Data Release Frequency: No Update Planned                   |

## SAN FRANCISCO COUNTY:

### Local Oversight Facilities

A listing of leaking underground storage tank sites located in San Francisco county.

|   |  |
|---|--|
| Date of Government Version: 09/19/2008  | Source: Department Of Public Health San Francisco County |
| Date Data Arrived at EDR: 09/19/2008    | Telephone: 415-252-3920                                  |
| Date Made Active in Reports: 09/29/2008 | Last EDR Contact: 08/06/2015                             |
| Number of Days to Update: 10            | Next Scheduled EDR Contact: 11/23/2015                   |
|   | Data Release Frequency: Quarterly                        |

### Underground Storage Tank Information

Underground storage tank sites located in San Francisco county.

|   |  |
|---|--|
| Date of Government Version: 11/29/2010  | Source: Department of Public Health    |
| Date Data Arrived at EDR: 03/10/2011    | Telephone: 415-252-3920                |
| Date Made Active in Reports: 03/15/2011 | Last EDR Contact: 08/06/2015           |
| Number of Days to Update: 5             | Next Scheduled EDR Contact: 11/23/2015 |
|   | Data Release Frequency: Quarterly      |

## SAN JOAQUIN COUNTY:

### San Joaquin Co. UST

A listing of underground storage tank locations in San Joaquin county.

|   |   |
|---|---|
| Date of Government Version: 09/23/2015  | Source: Environmental Health Department |
| Date Data Arrived at EDR: 09/25/2015    | Telephone: N/A                          |
| Date Made Active in Reports: 10/15/2015 | Last EDR Contact: 09/21/2015            |
| Number of Days to Update: 20            | Next Scheduled EDR Contact: 01/04/2016  |
|   | Data Release Frequency: Semi-Annually   |

## SAN LUIS OBISPO COUNTY:

### CUPA Facility List

Cupa Facility List.

|   |   |
|---|---|
| Date of Government Version: 08/25/2015  | Source: San Luis Obispo County Public Health Department |
| Date Data Arrived at EDR: 08/27/2015    | Telephone: 805-781-5596                                 |
| Date Made Active in Reports: 09/30/2015 | Last EDR Contact: 08/24/2015                            |
| Number of Days to Update: 34            | Next Scheduled EDR Contact: 12/07/2015                  |
|   | Data Release Frequency: Varies                          |

## SAN MATEO COUNTY:

### Business Inventory

List includes Hazardous Materials Business Plan, hazardous waste generators, and underground storage tanks.

# GOVERNMENT RECORDS SEARCHED / DATA CURRENCY TRACKING

Date of Government Version: 07/20/2015  
Date Data Arrived at EDR: 07/22/2015  
Date Made Active in Reports: 08/03/2015  
Number of Days to Update: 12

Source: San Mateo County Environmental Health Services Division  
Telephone: 650-363-1921  
Last EDR Contact: 06/15/2015  
Next Scheduled EDR Contact: 09/28/2015  
Data Release Frequency: Annually

## Fuel Leak List

A listing of leaking underground storage tank sites located in San Mateo county.

Date of Government Version: 06/10/2015  
Date Data Arrived at EDR: 06/16/2015  
Date Made Active in Reports: 07/14/2015  
Number of Days to Update: 28

Source: San Mateo County Environmental Health Services Division  
Telephone: 650-363-1921  
Last EDR Contact: 06/10/2015  
Next Scheduled EDR Contact: 06/29/2015  
Data Release Frequency: Semi-Annually

## SANTA BARBARA COUNTY:

### CUPA Facility Listing

CUPA Program Listing from the Environmental Health Services division.

Date of Government Version: 09/08/2011  
Date Data Arrived at EDR: 09/09/2011  
Date Made Active in Reports: 10/07/2011  
Number of Days to Update: 28

Source: Santa Barbara County Public Health Department  
Telephone: 805-686-8167  
Last EDR Contact: 05/22/2015  
Next Scheduled EDR Contact: 09/07/2015  
Data Release Frequency: Varies

## SANTA CLARA COUNTY:

### Cupa Facility List

Cupa facility list

Date of Government Version: 06/10/2015  
Date Data Arrived at EDR: 06/16/2015  
Date Made Active in Reports: 07/10/2015  
Number of Days to Update: 24

Source: Department of Environmental Health  
Telephone: 408-918-1973  
Last EDR Contact: 06/05/2015  
Next Scheduled EDR Contact: 09/07/2015  
Data Release Frequency: Varies

### HIST LUST - Fuel Leak Site Activity Report

A listing of open and closed leaking underground storage tanks. This listing is no longer updated by the county. Leaking underground storage tanks are now handled by the Department of Environmental Health.

Date of Government Version: 03/29/2005  
Date Data Arrived at EDR: 03/30/2005  
Date Made Active in Reports: 04/21/2005  
Number of Days to Update: 22

Source: Santa Clara Valley Water District  
Telephone: 408-265-2600  
Last EDR Contact: 03/23/2009  
Next Scheduled EDR Contact: 06/22/2009  
Data Release Frequency: No Update Planned

### LOP Listing

A listing of leaking underground storage tanks located in Santa Clara county.

Date of Government Version: 03/03/2014  
Date Data Arrived at EDR: 03/05/2014  
Date Made Active in Reports: 03/18/2014  
Number of Days to Update: 13

Source: Department of Environmental Health  
Telephone: 408-918-3417  
Last EDR Contact: 06/01/2015  
Next Scheduled EDR Contact: 09/14/2015  
Data Release Frequency: Annually

### Hazardous Material Facilities

Hazardous material facilities, including underground storage tank sites.

# GOVERNMENT RECORDS SEARCHED / DATA CURRENCY TRACKING

Date of Government Version: 08/10/2015  
Date Data Arrived at EDR: 08/14/2015  
Date Made Active in Reports: 09/03/2015  
Number of Days to Update: 20

Source: City of San Jose Fire Department  
Telephone: 408-535-7694  
Last EDR Contact: 08/07/2015  
Next Scheduled EDR Contact: 11/23/2015  
Data Release Frequency: Annually

## SANTA CRUZ COUNTY:

CUPA Facility List  
CUPA facility listing.

Date of Government Version: 08/25/2015  
Date Data Arrived at EDR: 08/26/2015  
Date Made Active in Reports: 10/01/2015  
Number of Days to Update: 36

Source: Santa Cruz County Environmental Health  
Telephone: 831-464-2761  
Last EDR Contact: 08/24/2015  
Next Scheduled EDR Contact: 12/07/2015  
Data Release Frequency: Varies

## SHASTA COUNTY:

CUPA Facility List  
Cupa Facility List.

Date of Government Version: 06/12/2015  
Date Data Arrived at EDR: 06/16/2015  
Date Made Active in Reports: 07/10/2015  
Number of Days to Update: 24

Source: Shasta County Department of Resource Management  
Telephone: 530-225-5789  
Last EDR Contact: 05/26/2015  
Next Scheduled EDR Contact: 09/07/2015  
Data Release Frequency: Varies

## SOLANO COUNTY:

Leaking Underground Storage Tanks

A listing of leaking underground storage tank sites located in Solano county.

Date of Government Version: 06/19/2015  
Date Data Arrived at EDR: 06/24/2015  
Date Made Active in Reports: 07/14/2015  
Number of Days to Update: 20

Source: Solano County Department of Environmental Management  
Telephone: 707-784-6770  
Last EDR Contact: 06/10/2015  
Next Scheduled EDR Contact: 09/28/2015  
Data Release Frequency: Quarterly

Underground Storage Tanks

Underground storage tank sites located in Solano county.

Date of Government Version: 09/02/2015  
Date Data Arrived at EDR: 09/18/2015  
Date Made Active in Reports: 10/15/2015  
Number of Days to Update: 27

Source: Solano County Department of Environmental Management  
Telephone: 707-784-6770  
Last EDR Contact: 09/10/2015  
Next Scheduled EDR Contact: 12/28/2015  
Data Release Frequency: Quarterly

## SONOMA COUNTY:

Cupa Facility List  
Cupa Facility list

Date of Government Version: 06/22/2015  
Date Data Arrived at EDR: 06/26/2015  
Date Made Active in Reports: 07/14/2015  
Number of Days to Update: 18

Source: County of Sonoma Fire & Emergency Services Department  
Telephone: 707-565-1174  
Last EDR Contact: 06/22/2015  
Next Scheduled EDR Contact: 10/12/2015  
Data Release Frequency: Varies

# GOVERNMENT RECORDS SEARCHED / DATA CURRENCY TRACKING

## Leaking Underground Storage Tank Sites

A listing of leaking underground storage tank sites located in Sonoma county.

|   |  |
|---|--|
| Date of Government Version: 07/01/2015  | Source: Department of Health Services  |
| Date Data Arrived at EDR: 07/07/2015    | Telephone: 707-565-6565                |
| Date Made Active in Reports: 07/14/2015 | Last EDR Contact: 06/22/2015           |
| Number of Days to Update: 7             | Next Scheduled EDR Contact: 10/12/2015 |
|   | Data Release Frequency: Quarterly      |

## SUTTER COUNTY:

### Underground Storage Tanks

Underground storage tank sites located in Sutter county.

|   |   |
|---|---|
| Date of Government Version: 06/05/2015  | Source: Sutter County Department of Agriculture |
| Date Data Arrived at EDR: 06/09/2015    | Telephone: 530-822-7500                         |
| Date Made Active in Reports: 07/06/2015 | Last EDR Contact: 06/05/2015                    |
| Number of Days to Update: 27            | Next Scheduled EDR Contact: 09/21/2015          |
|   | Data Release Frequency: Semi-Annually           |

## TUOLUMNE COUNTY:

### CUPA Facility List

Cupa facility list

|   |  |
|---|--|
| Date of Government Version: 07/13/2015  | Source: Division of Environmental Health |
| Date Data Arrived at EDR: 07/28/2015    | Telephone: 209-533-5633                  |
| Date Made Active in Reports: 08/03/2015 | Last EDR Contact: 07/24/2015             |
| Number of Days to Update: 6             | Next Scheduled EDR Contact: 11/09/2015   |
|   | Data Release Frequency: Varies           |

## VENTURA COUNTY:

### Business Plan, Hazardous Waste Producers, and Operating Underground Tanks

The BWT list indicates by site address whether the Environmental Health Division has Business Plan (B), Waste Producer (W), and/or Underground Tank (T) information.

|   |  |
|---|--|
| Date of Government Version: 07/27/2015  | Source: Ventura County Environmental Health Division |
| Date Data Arrived at EDR: 08/17/2015    | Telephone: 805-654-2813                              |
| Date Made Active in Reports: 09/03/2015 | Last EDR Contact: 08/12/2015                         |
| Number of Days to Update: 17            | Next Scheduled EDR Contact: 11/30/2015               |
|   | Data Release Frequency: Quarterly                    |

### Inventory of Illegal Abandoned and Inactive Sites

Ventura County Inventory of Closed, Illegal Abandoned, and Inactive Sites.

|   |  |
|---|--|
| Date of Government Version: 12/01/2011  | Source: Environmental Health Division  |
| Date Data Arrived at EDR: 12/01/2011    | Telephone: 805-654-2813                |
| Date Made Active in Reports: 01/19/2012 | Last EDR Contact: 06/26/2015           |
| Number of Days to Update: 49            | Next Scheduled EDR Contact: 10/19/2015 |
|   | Data Release Frequency: Annually       |

### Listing of Underground Tank Cleanup Sites

Ventura County Underground Storage Tank Cleanup Sites (LUST).

|   |  |
|---|--|
| Date of Government Version: 05/29/2008  | Source: Environmental Health Division  |
| Date Data Arrived at EDR: 06/24/2008    | Telephone: 805-654-2813                |
| Date Made Active in Reports: 07/31/2008 | Last EDR Contact: 08/12/2015           |
| Number of Days to Update: 37            | Next Scheduled EDR Contact: 11/30/2015 |
|   | Data Release Frequency: Quarterly      |



# GOVERNMENT RECORDS SEARCHED / DATA CURRENCY TRACKING

## Medical Waste Program List

To protect public health and safety and the environment from potential exposure to disease causing agents, the Environmental Health Division Medical Waste Program regulates the generation, handling, storage, treatment and disposal of medical waste throughout the County.

|   |   |
|---|---|
| Date of Government Version: 07/27/2015  | Source: Ventura County Resource Management Agency |
| Date Data Arrived at EDR: 07/29/2015    | Telephone: 805-654-2813                           |
| Date Made Active in Reports: 09/03/2015 | Last EDR Contact: 07/27/2015                      |
| Number of Days to Update: 36            | Next Scheduled EDR Contact: 11/09/2015            |
|   | Data Release Frequency: Quarterly                 |

## Underground Tank Closed Sites List

Ventura County Operating Underground Storage Tank Sites (UST)/Underground Tank Closed Sites List.

|   |  |
|---|--|
| Date of Government Version: 08/26/2015  | Source: Environmental Health Division  |
| Date Data Arrived at EDR: 09/15/2015    | Telephone: 805-654-2813                |
| Date Made Active in Reports: 10/15/2015 | Last EDR Contact: 09/15/2015           |
| Number of Days to Update: 30            | Next Scheduled EDR Contact: 12/28/2015 |
|   | Data Release Frequency: Quarterly      |

## YOLO COUNTY:

### Underground Storage Tank Comprehensive Facility Report

Underground storage tank sites located in Yolo county.

|   |  |
|---|--|
| Date of Government Version: 07/08/2015  | Source: Yolo County Department of Health |
| Date Data Arrived at EDR: 07/13/2015    | Telephone: 530-666-8646                  |
| Date Made Active in Reports: 07/22/2015 | Last EDR Contact: 07/06/2015             |
| Number of Days to Update: 9             | Next Scheduled EDR Contact: 10/05/2015   |
|   | Data Release Frequency: Annually         |

## YUBA COUNTY:

### CUPA Facility List

CUPA facility listing for Yuba County.

|   |   |
|---|---|
| Date of Government Version: 08/04/2015  | Source: Yuba County Environmental Health Department |
| Date Data Arrived at EDR: 08/07/2015    | Telephone: 530-749-7523                             |
| Date Made Active in Reports: 09/03/2015 | Last EDR Contact: 07/31/2015                        |
| Number of Days to Update: 27            | Next Scheduled EDR Contact: 11/16/2015              |
|   | Data Release Frequency: Varies                      |

## OTHER DATABASE(S)

Depending on the geographic area covered by this report, the data provided in these specialty databases may or may not be complete. For example, the existence of wetlands information data in a specific report does not mean that all wetlands in the area covered by the report are included. Moreover, the absence of any reported wetlands information does not necessarily mean that wetlands do not exist in the area covered by the report.

### CT MANIFEST: Hazardous Waste Manifest Data

Facility and manifest data. Manifest is a document that lists and tracks hazardous waste from the generator through transporters to a tsd facility.

|   |   |
|---|---|
| Date of Government Version: 07/30/2013  | Source: Department of Energy & Environmental Protection |
| Date Data Arrived at EDR: 08/19/2013    | Telephone: 860-424-3375                                 |
| Date Made Active in Reports: 10/03/2013 | Last EDR Contact: 05/18/2015                            |
| Number of Days to Update: 45            | Next Scheduled EDR Contact: 08/31/2015                  |
|   | Data Release Frequency: No Update Planned               |

# GOVERNMENT RECORDS SEARCHED / DATA CURRENCY TRACKING

## NJ MANIFEST: Manifest Information

Hazardous waste manifest information.

Date of Government Version: 12/31/2013  
Date Data Arrived at EDR: 07/17/2015  
Date Made Active in Reports: 08/12/2015  
Number of Days to Update: 26

Source: Department of Environmental Protection  
Telephone: N/A  
Last EDR Contact: 07/13/2015  
Next Scheduled EDR Contact: 10/28/2015  
Data Release Frequency: Annually

## NY MANIFEST: Facility and Manifest Data

Manifest is a document that lists and tracks hazardous waste from the generator through transporters to a TSD facility.

Date of Government Version: 08/01/2015  
Date Data Arrived at EDR: 08/06/2015  
Date Made Active in Reports: 08/24/2015  
Number of Days to Update: 18

Source: Department of Environmental Conservation  
Telephone: 518-402-8651  
Last EDR Contact: 08/06/2015  
Next Scheduled EDR Contact: 11/16/2015  
Data Release Frequency: Annually

## PA MANIFEST: Manifest Information

Hazardous waste manifest information.

Date of Government Version: 12/31/2014  
Date Data Arrived at EDR: 07/24/2015  
Date Made Active in Reports: 08/18/2015  
Number of Days to Update: 25

Source: Department of Environmental Protection  
Telephone: 717-783-8990  
Last EDR Contact: 07/20/2015  
Next Scheduled EDR Contact: 11/02/2015  
Data Release Frequency: Annually

## RI MANIFEST: Manifest information

Hazardous waste manifest information

Date of Government Version: 12/31/2013  
Date Data Arrived at EDR: 06/19/2015  
Date Made Active in Reports: 07/15/2015  
Number of Days to Update: 26

Source: Department of Environmental Management  
Telephone: 401-222-2797  
Last EDR Contact: 05/26/2015  
Next Scheduled EDR Contact: 09/07/2015  
Data Release Frequency: Annually

## WI MANIFEST: Manifest Information

Hazardous waste manifest information.

Date of Government Version: 12/31/2014  
Date Data Arrived at EDR: 03/19/2015  
Date Made Active in Reports: 04/07/2015  
Number of Days to Update: 19

Source: Department of Natural Resources  
Telephone: N/A  
Last EDR Contact: 06/11/2015  
Next Scheduled EDR Contact: 09/28/2015  
Data Release Frequency: Annually

## Oil/Gas Pipelines

Source: PennWell Corporation  
Telephone: 281-546-1505

Petroleum Bundle (Crude Oil, Refined Products, Petrochemicals, Gas Liquids (LPG/NGL), and Specialty Gases (Miscellaneous)) N = Natural Gas Bundle (Natural Gas, Gas Liquids (LPG/NGL), and Specialty Gases (Miscellaneous)). This map includes information copyrighted by PennWell Corporation. This information is provided on a best effort basis and PennWell Corporation does not guarantee its accuracy nor warrant its fitness for any particular purpose. Such information has been reprinted with the permission of PennWell.

## Electric Power Transmission Line Data

Source: PennWell Corporation  
Telephone: 800-823-6277

This map includes information copyrighted by PennWell Corporation. This information is provided on a best effort basis and PennWell Corporation does not guarantee its accuracy nor warrant its fitness for any particular purpose. Such information has been reprinted with the permission of PennWell.

**Sensitive Receptors:** There are individuals deemed sensitive receptors due to their fragile immune systems and special sensitivity to environmental discharges. These sensitive receptors typically include the elderly, the sick, and children. While the location of all sensitive receptors cannot be determined, EDR indicates those buildings and facilities - schools, daycares, hospitals, medical centers, and nursing homes - where individuals who are sensitive receptors are likely to be located.

## GOVERNMENT RECORDS SEARCHED / DATA CURRENCY TRACKING

### AHA Hospitals:

Source: American Hospital Association, Inc.

Telephone: 312-280-5991

The database includes a listing of hospitals based on the American Hospital Association's annual survey of hospitals.

### Medical Centers: Provider of Services Listing

Source: Centers for Medicare & Medicaid Services

Telephone: 410-786-3000

A listing of hospitals with Medicare provider number, produced by Centers of Medicare & Medicaid Services, a federal agency within the U.S. Department of Health and Human Services.

### Nursing Homes

Source: National Institutes of Health

Telephone: 301-594-6248

Information on Medicare and Medicaid certified nursing homes in the United States.

### Public Schools

Source: National Center for Education Statistics

Telephone: 202-502-7300

The National Center for Education Statistics' primary database on elementary and secondary public education in the United States. It is a comprehensive, annual, national statistical database of all public elementary and secondary schools and school districts, which contains data that are comparable across all states.

### Private Schools

Source: National Center for Education Statistics

Telephone: 202-502-7300

The National Center for Education Statistics' primary database on private school locations in the United States.

### Daycare Centers: Licensed Facilities

Source: Department of Social Services

Telephone: 916-657-4041

**Flood Zone Data:** This data, available in select counties across the country, was obtained by EDR in 2003 & 2011 from the Federal Emergency Management Agency (FEMA). Data depicts 100-year and 500-year flood zones as defined by FEMA.

**NWI:** National Wetlands Inventory. This data, available in select counties across the country, was obtained by EDR in 2002, 2005 and 2010 from the U.S. Fish and Wildlife Service.

**California Earthquake Fault Lines:** The fault lines displayed on EDR's Topographic map are digitized quaternary fault lines, prepared in 1975 by the United State Geological Survey. Additional information (also from 1975) regarding activity at specific fault lines comes from California's Preliminary Fault Activity Map prepared by the California Division of Mines and Geology.

### **STREET AND ADDRESS INFORMATION**

© 2010 Tele Atlas North America, Inc. All rights reserved. This material is proprietary and the subject of copyright protection and other intellectual property rights owned by or licensed to Tele Atlas North America, Inc. The use of this material is subject to the terms of a license agreement. You will be held liable for any unauthorized copying or disclosure of this material.