



Establishment of Geographic Areas

CPUC Accessibility Workshop (SB 1376)

February 15, 2019

Uber

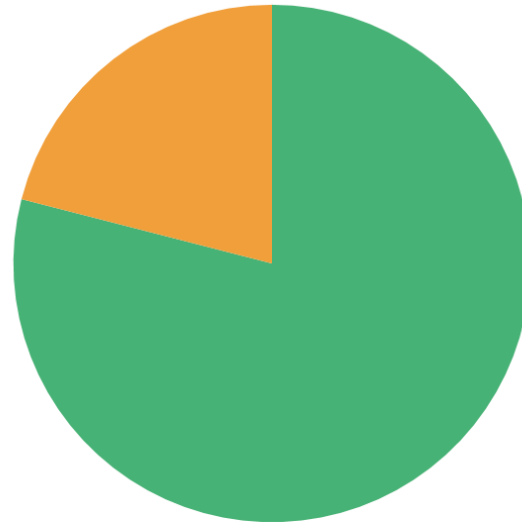
Agenda

01 Geographic areas for Access Fund collection + distribution

02 Supply and demand information

Establishment of Geographic Areas: Access Fund Collection + Distribution

Uber Trips in California (2016 - 2018)



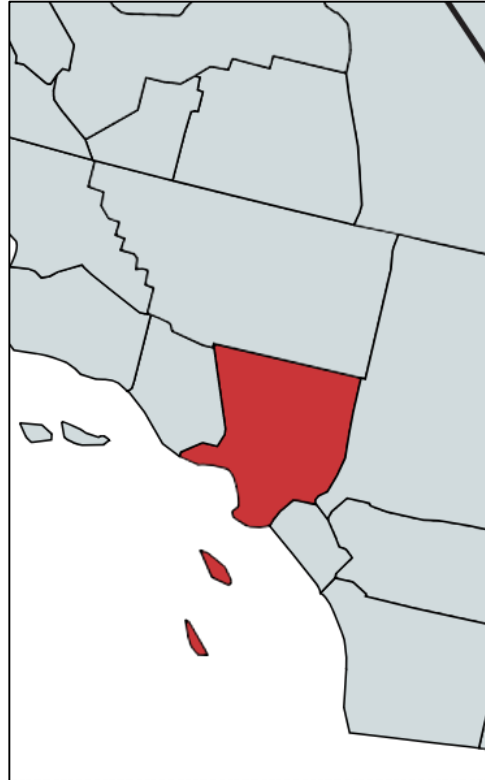
● LA + SF ● Rest of CA

Los Angeles Service Area

Los Angeles Uber Service Geo



California County Map

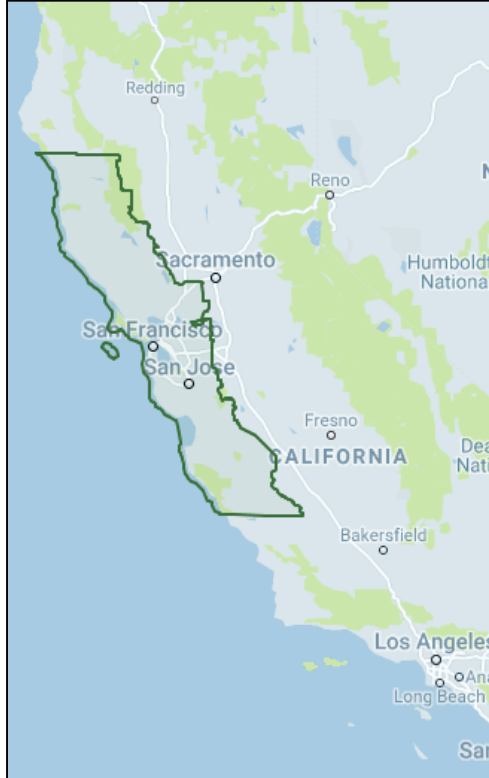


Counties Included in Uber Los Angeles Service Area:

- Los Angeles

San Francisco Service Area

San Francisco Uber Service Geo



California County Map



Counties Included in Uber San Francisco Service Area:

- Alameda
- Contra Costa
- Lake
- Marin
- Mendocino
- Monterey
- Napa
- San Benito
- San Francisco
- San Mateo
- Santa Clara
- Santa Cruz
- Solano
- Sonoma

Establishment of Geographic Areas: Supply and Demand Information

US Census Data¹

LA + SF Uber areas include 45% of all California residents with Ambulatory Disability² and 80% of existing TNC demand

TNC Data

TNC WAV data to grow as programs expand

Paratransit Data

Collection of accurate paratransit request and trip count data to inform supply and demand

¹ Source: U.S. Census Bureau, 2013-2017 American Community Survey (ACS) 5-Year Estimates

² In the ACS, Ambulatory Disability is defined as individuals who responded "yes" when asked if they had "serious difficulty walking or climbing stairs."

Establishment of Geographic Areas: Recommendations

Los Angeles + San Francisco

Collect and distribute funding in areas that account for a large amount of estimated accessibility demand

Data Collection

Collect accurate paratransit data from local transit agencies

Review + Optimize

Review geographies annually as we learn more

Thank You

Uber